

FEMA Flood Insurance Rate Map Effective September 24, 2021



**CITY OF CLE ELUM
WASHINGTON**
August 24, 2021



0 0.25 0.5 Miles











Disclaimer The information on this map is intended for general reference use only. The City of Cle Elum, and those operating on their behalf, cannot guarantee the accuracy or usefulness of the information shown. The user of this map assumes all responsibility for inappropriate use of the information provided herein.

LEGEND

Preliminary Flood Hazard Area

Preliminary Flood Hazard Area (2019.10.25)

-  Zone A
-  Zone AE
-  Zone AE (Floodway)
-  Zone AO
-  Zone X (Shaded)
-  Preliminary 1% Annual Chance Water Surface Elevation (2019.10.25)
-  City Limits
-  Cle Elum Urban Growth Area (UGA) Boundary

Source: ESRI, Kittitas County GIS

