

# FLOOD INSURANCE STUDY



VOLUME 2 OF 3

## KITTITAS COUNTY, WASHINGTON AND INCORPORATED AREAS

COMMUNITY NAME	COMMUNITY NUMBER
CLE ELUM, CITY OF	530096
ELLENSBURG, CITY OF	530234
KITTITAS, CITY OF	530098
KITTITAS COUNTY, UNINCORPORATED AREAS	530095
ROSLYN, CITY OF	530299
SOUTH CLE ELUM, TOWN OF	530263



Kittitas County



EFFECTIVE DATE: SEPTEMBER 24, 2021

Federal Emergency Management Agency

FLOOD INSURANCE STUDY NUMBER  
53037CV002A

**NOTICE TO  
FLOOD INSURANCE STUDY USERS**

Communities participating in the National Flood Insurance Program have established repositories of flood hazard data for floodplain management and flood insurance purposes. This Flood Insurance Study (FIS) report may not contain all data available within the Community Map Repository. Please contact the Community Map Repository for any additional data.

The Federal Emergency Management Agency (FEMA) may revise and republish part or all of this FIS report at any time. In addition, FEMA may revise part of this FIS report by the Letter of Map Revision process, which does not involve republication or redistribution of the FIS report. Therefore, users should consult with community officials and check the Community Map Repository to obtain the most current FIS report components.

Selected Flood Insurance Rate Map (FIRM) panels for this community contain information that was previously shown separately on the corresponding Flood Boundary and Floodway Map (FBFM) panels (e.g., floodways, cross sections). In addition, former flood hazard zone designations have been changed as follows:

<u>Old Zone(s)</u>	<u>New Zone</u>
A1 through A30	AE
B	X
C	X

Initial Countywide FIS Effective Date: September 24, 2021

**TABLE OF CONTENTS** – Volume 1 – September 24, 2021

<b>1.0</b>	<b>INTRODUCTION .....</b>	<b>1</b>
1.1	Purpose of Study.....	1
1.2	Authority and Acknowledgments .....	1
1.3	Coordination .....	2
<b>2.0</b>	<b>AREA STUDIED .....</b>	<b>3</b>
2.1	Scope of Study .....	3
2.2	Community Description.....	5
2.3	Principal Flood Problems.....	6
2.4	Flood Protection Measures .....	7
<b>3.0</b>	<b>ENGINEERING METHODS .....</b>	<b>8</b>
3.1	Hydrologic Analyses.....	8
3.2	Hydraulic Analyses.....	16
3.3	Vertical Datum.....	18
<b>4.0</b>	<b>FLOODPLAIN MANAGEMENT APPLICATIONS.....</b>	<b>20</b>
4.1	Floodplain Boundaries .....	20
4.2	Floodways.....	21
<b>5.0</b>	<b>INSURANCE APPLICATIONS.....</b>	<b>89</b>
<b>6.0</b>	<b>FLOOD INSURANCE RATE MAP .....</b>	<b>90</b>
<b>7.0</b>	<b>OTHER STUDIES.....</b>	<b>92</b>
<b>8.0</b>	<b>LOCATION OF DATA.....</b>	<b>92</b>
<b>9.0</b>	<b>BIBLIOGRAPHY AND REFERENCES .....</b>	<b>92</b>

**TABLE OF CONTENTS** – *Continued* – Volume 1 – September 24, 2021

**FIGURES**

Figure 1 – Floodway Schematic ..... 23

**TABLES**

Table 1 – Initial and Final CCO Meetings..... 2  
Table 2 – Areas Studied by Detailed Methods ..... 3  
Table 3 – Summary of Discharges..... 9  
Table 4 – Vertical Datum Conversion Values ..... 19  
Table 5 – Floodway Data Table..... 24  
Table 6 – Community Map History ..... 91

**EXHIBITS** – Volume 2 – September 24, 2021

Exhibit 1 – Flood Profiles

Caribou Creek	Panels 01P-03P
Cle Elum River	Panels 04P-13P
Crystal Creek	Panels 14P-17P
Currier Creek	Panels 18P-24P
Currier Creek Split	Panels 25P-26P
Kachess River	Panels 27P-28P
Left Channel Naneum Creek	Panels 29P-31P
Manastash Creek	Panels 32P-55P
Mercer Creek	Panels 56P-57P
Middle Fork Teanaway River	Panels 58P-71P
Naneum Creek	Panels 72P-73P
North Fork Teanaway River	Panels 74P-90P
Reecer Creek	Panels 91P-92P
Right Channel Wilson Creek	Panels 93P-95P

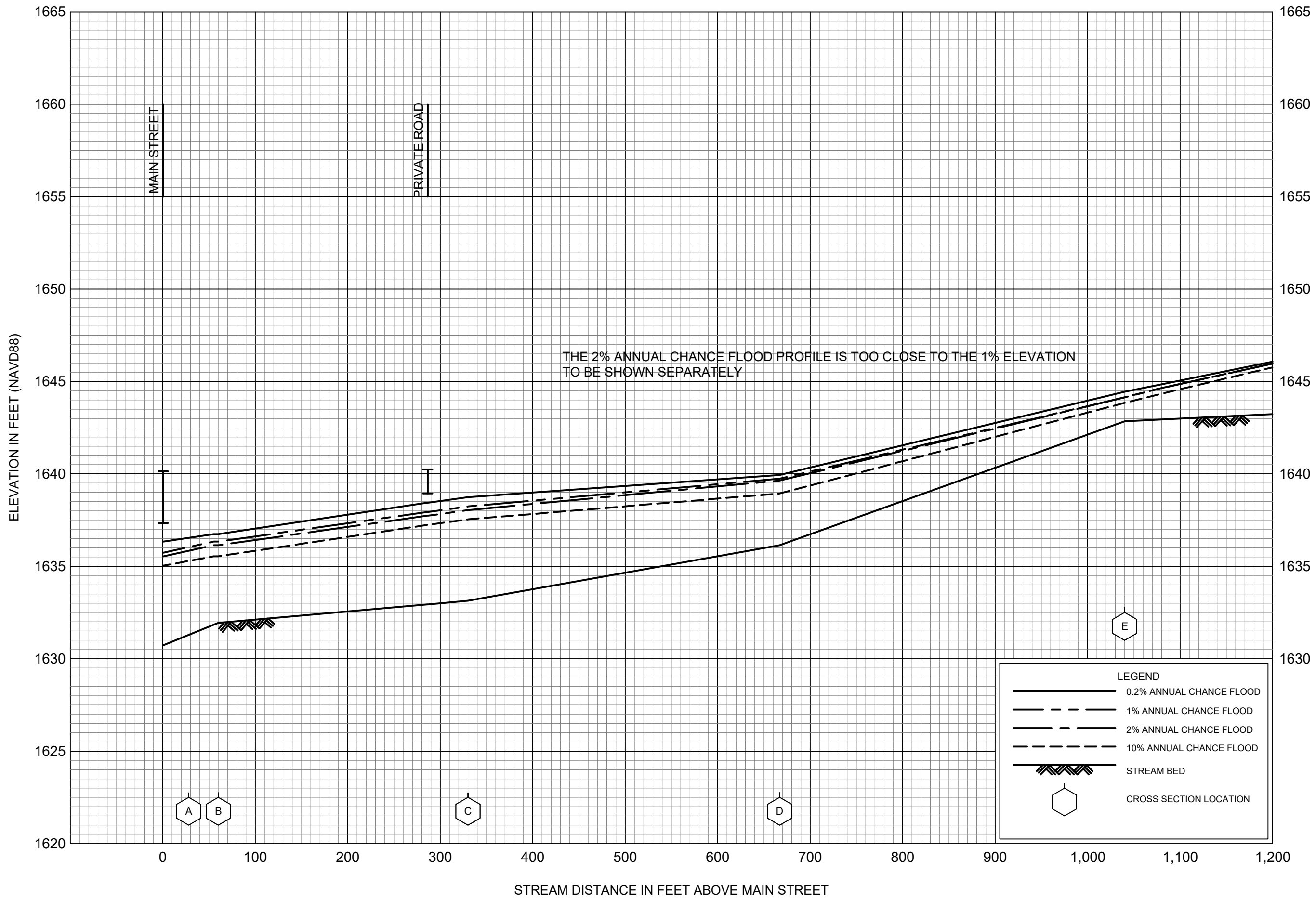
**TABLE OF CONTENTS** – *Continued*

**EXHIBITS** – *Continued* – Volume 3 – September 24, 2021

Exhibit 1 – Flood Profiles

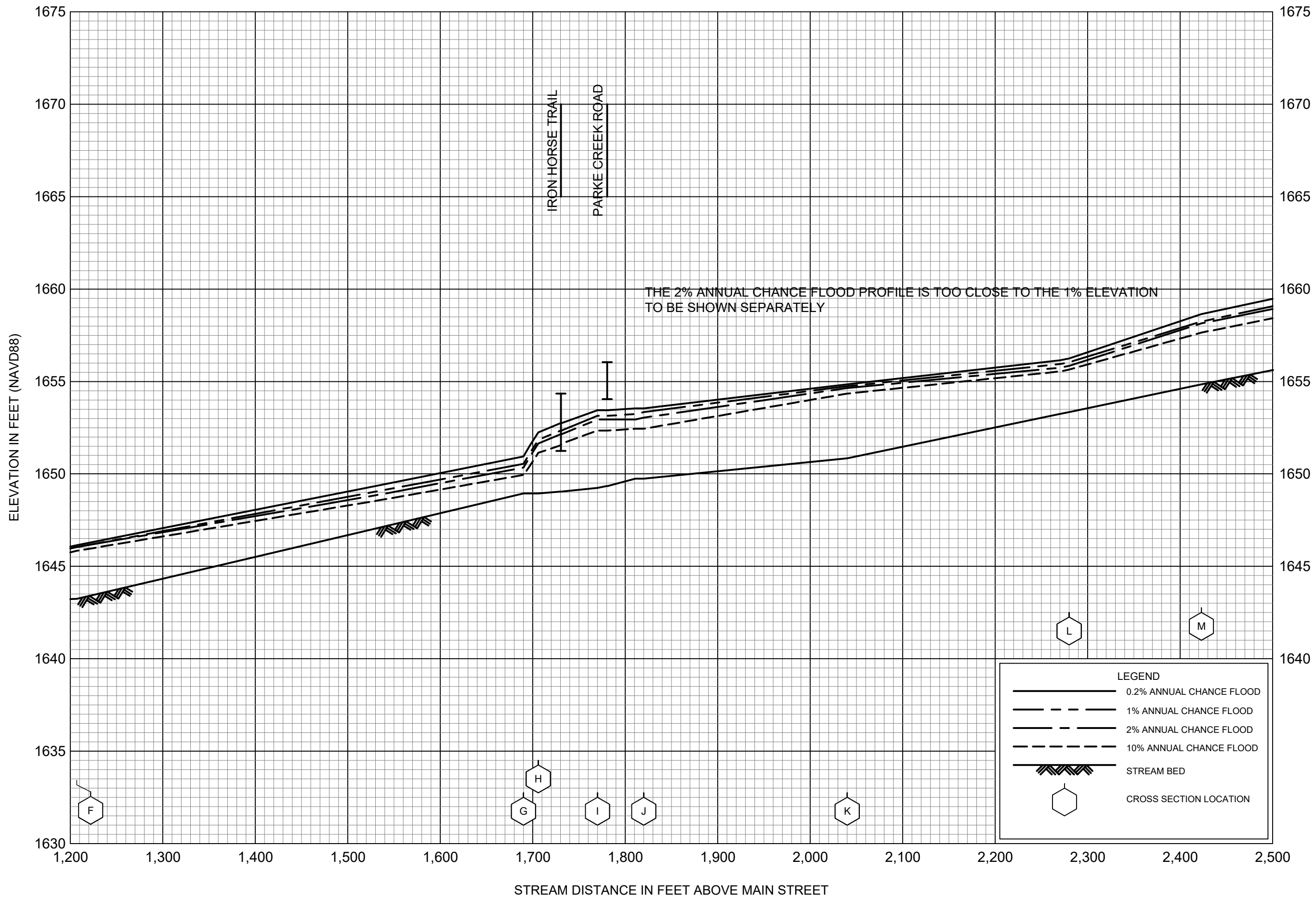
Silver Creek	Panels 96P-98P
Teanaway River	Panels 99P-116P
West Fork Teanaway River	Panels 117P-132P
Whiskey Creek	Panels 133P-134P
Wilson Creek	Panels 135P-143P
Yakima River	Panels 144P-188P

Exhibit 2 – Flood Insurance Rate Map Index  
Flood Insurance Rate Map



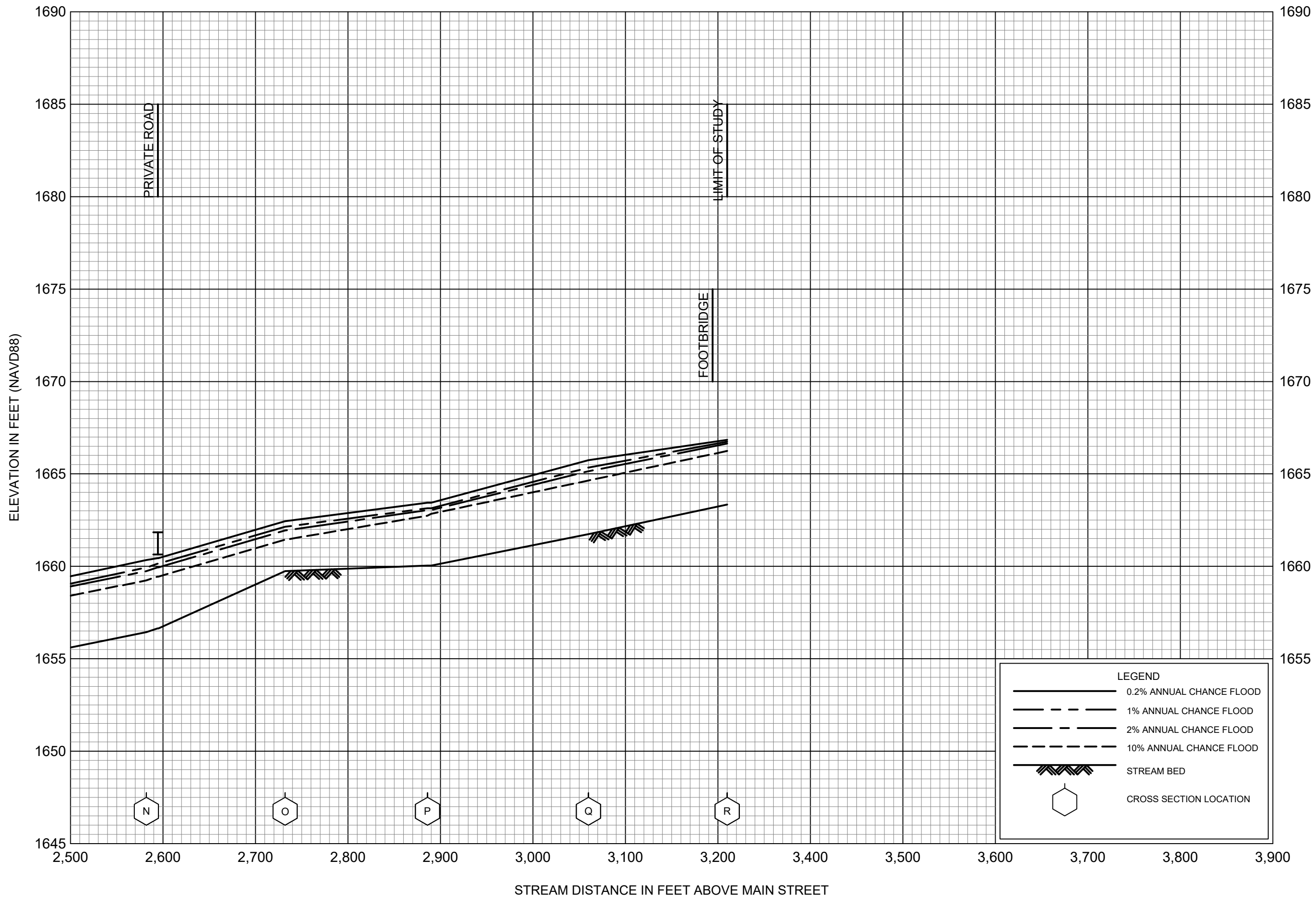
FLOOD PROFILES  
CARIBOU CREEK

FEDERAL EMERGENCY MANAGEMENT AGENCY  
KITTITAS COUNTY, WA  
AND INCORPORATED AREAS



FLOOD PROFILES  
CARIBOU CREEK

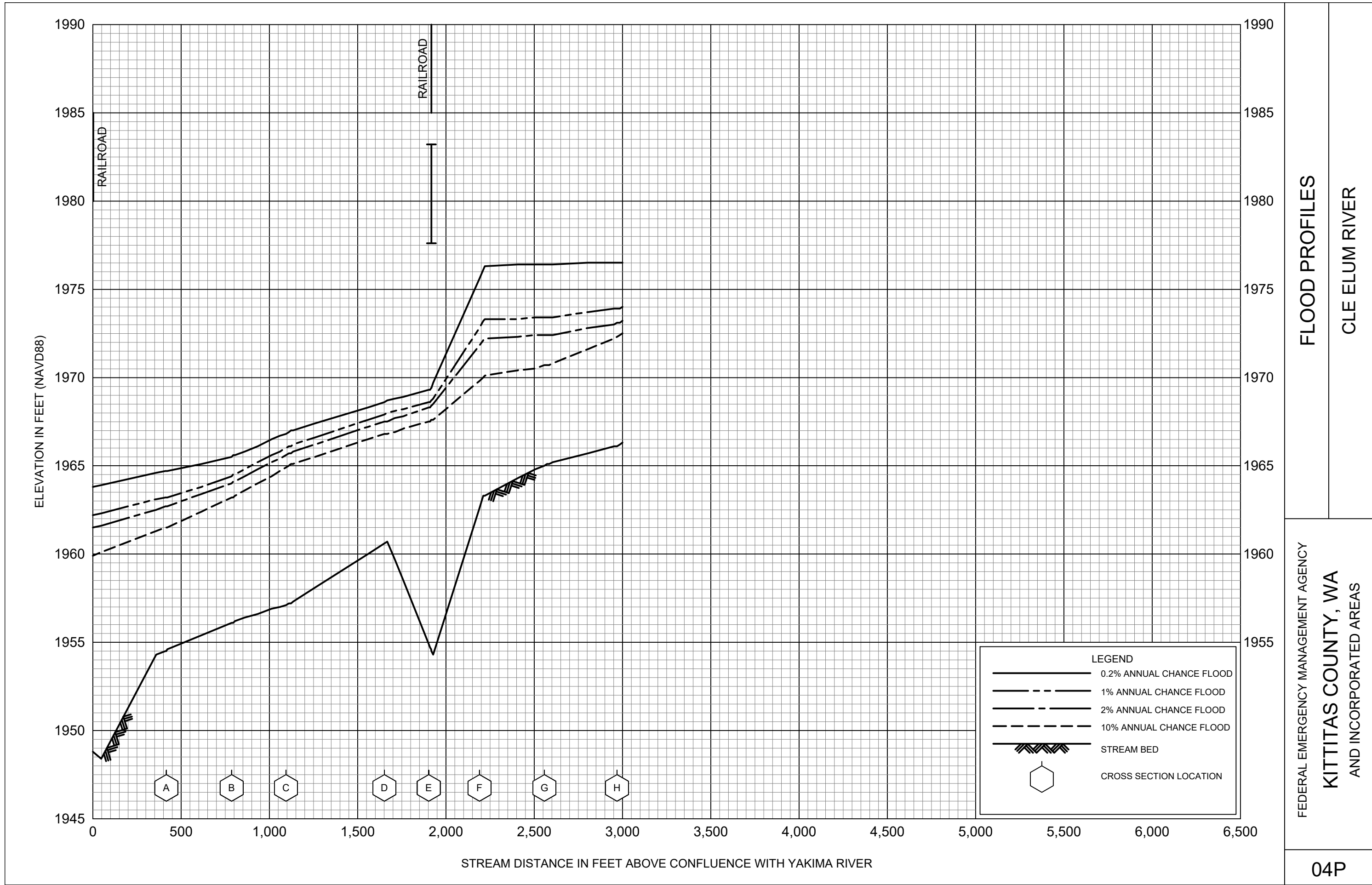
FEDERAL EMERGENCY MANAGEMENT AGENCY  
KITTITAS COUNTY, WA  
AND INCORPORATED AREAS

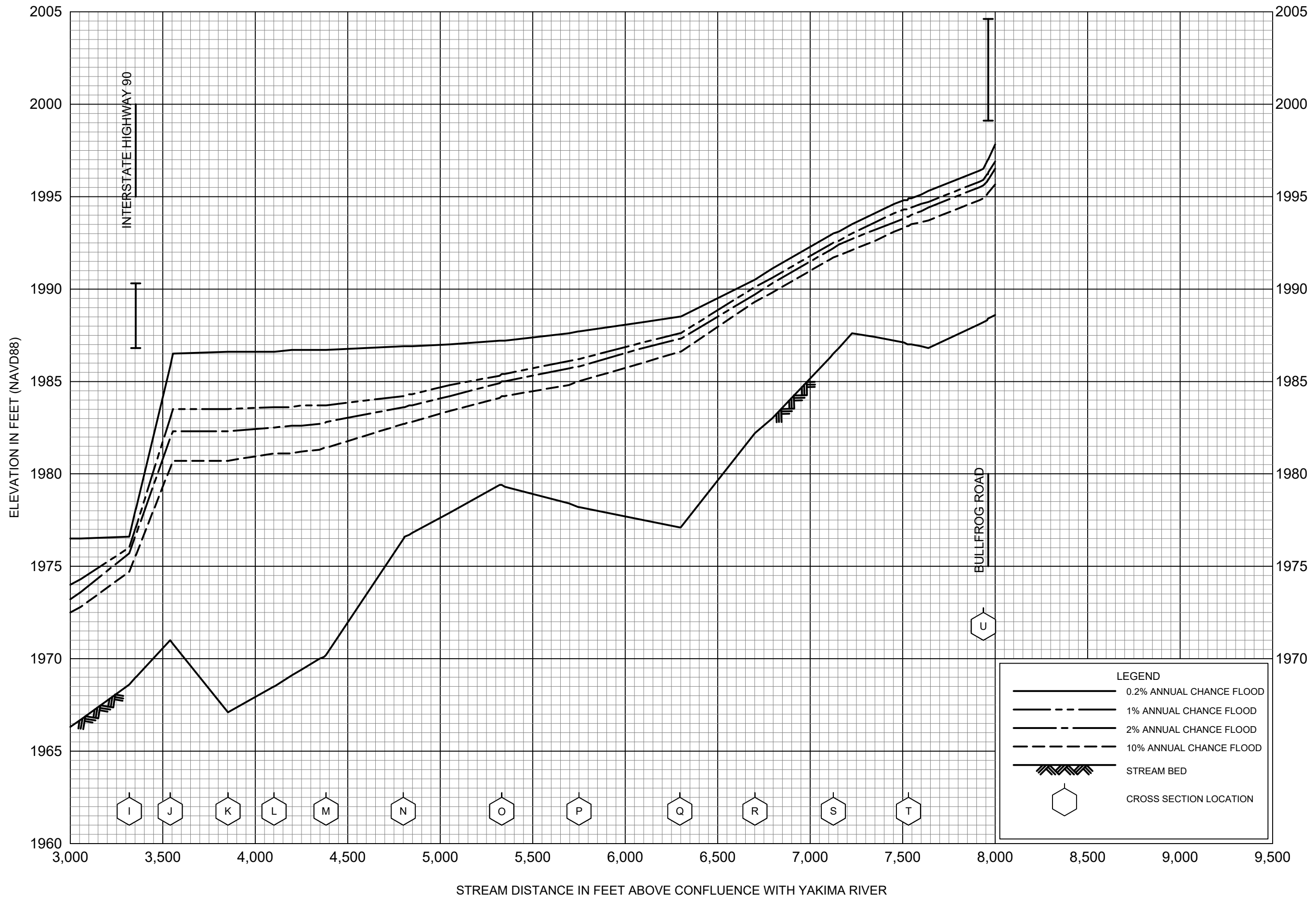


**FLOOD PROFILES**  
**CARIBOU CREEK**

FEDERAL EMERGENCY MANAGEMENT AGENCY  
**KITTITAS COUNTY, WA**  
 AND INCORPORATED AREAS

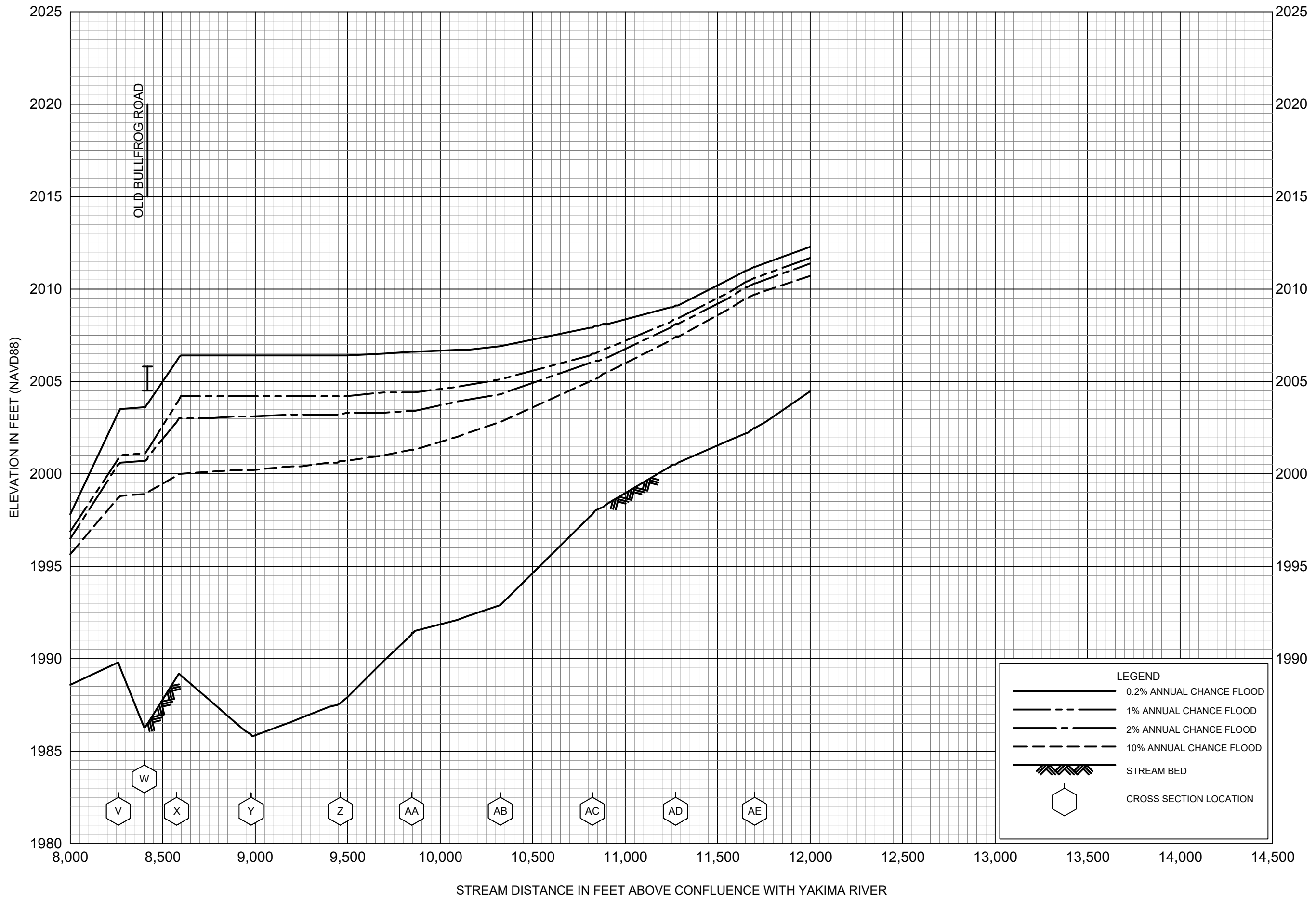






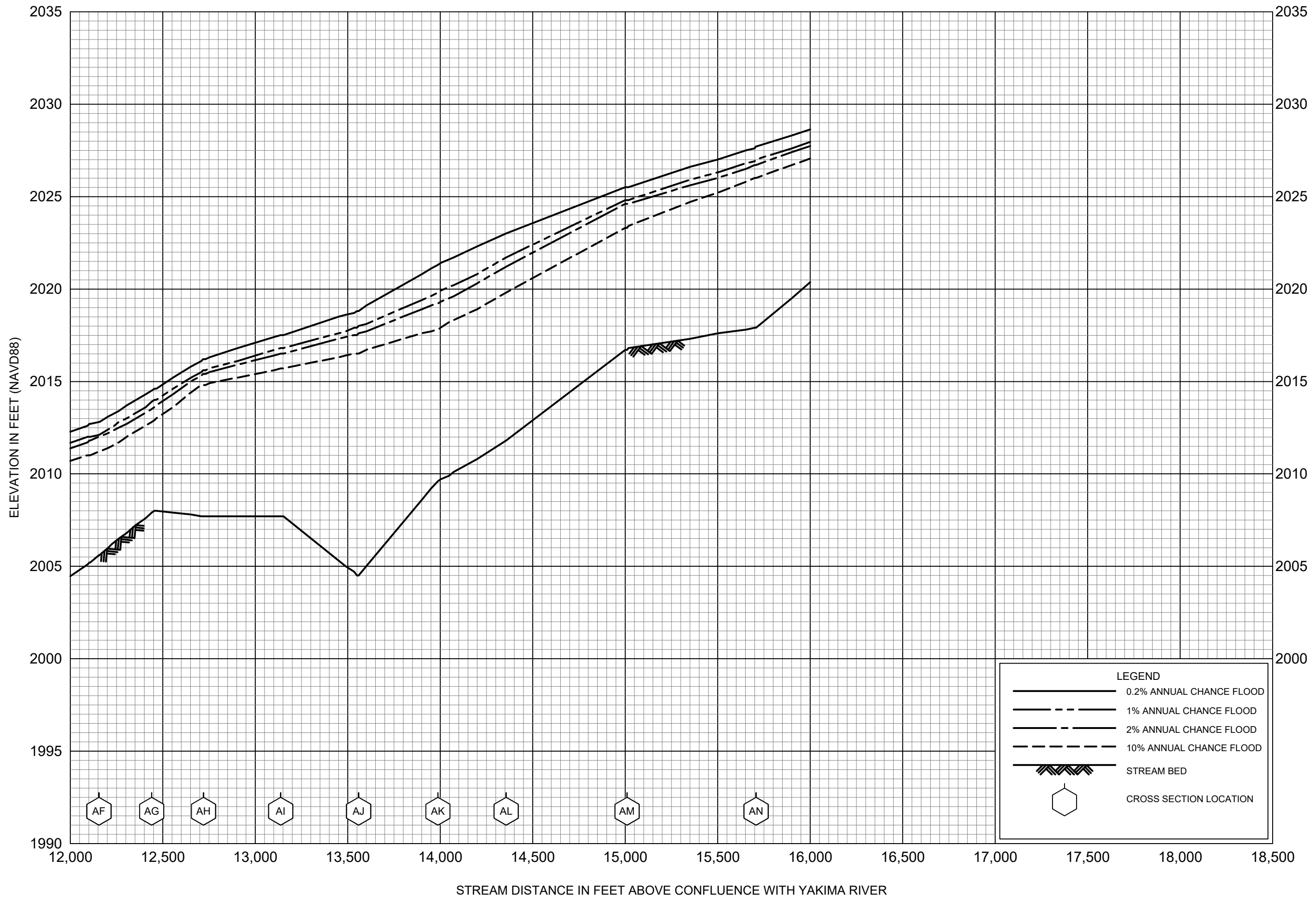
FLOOD PROFILES  
CLE ELUM RIVER

FEDERAL EMERGENCY MANAGEMENT AGENCY  
KITTITAS COUNTY, WA  
AND INCORPORATED AREAS



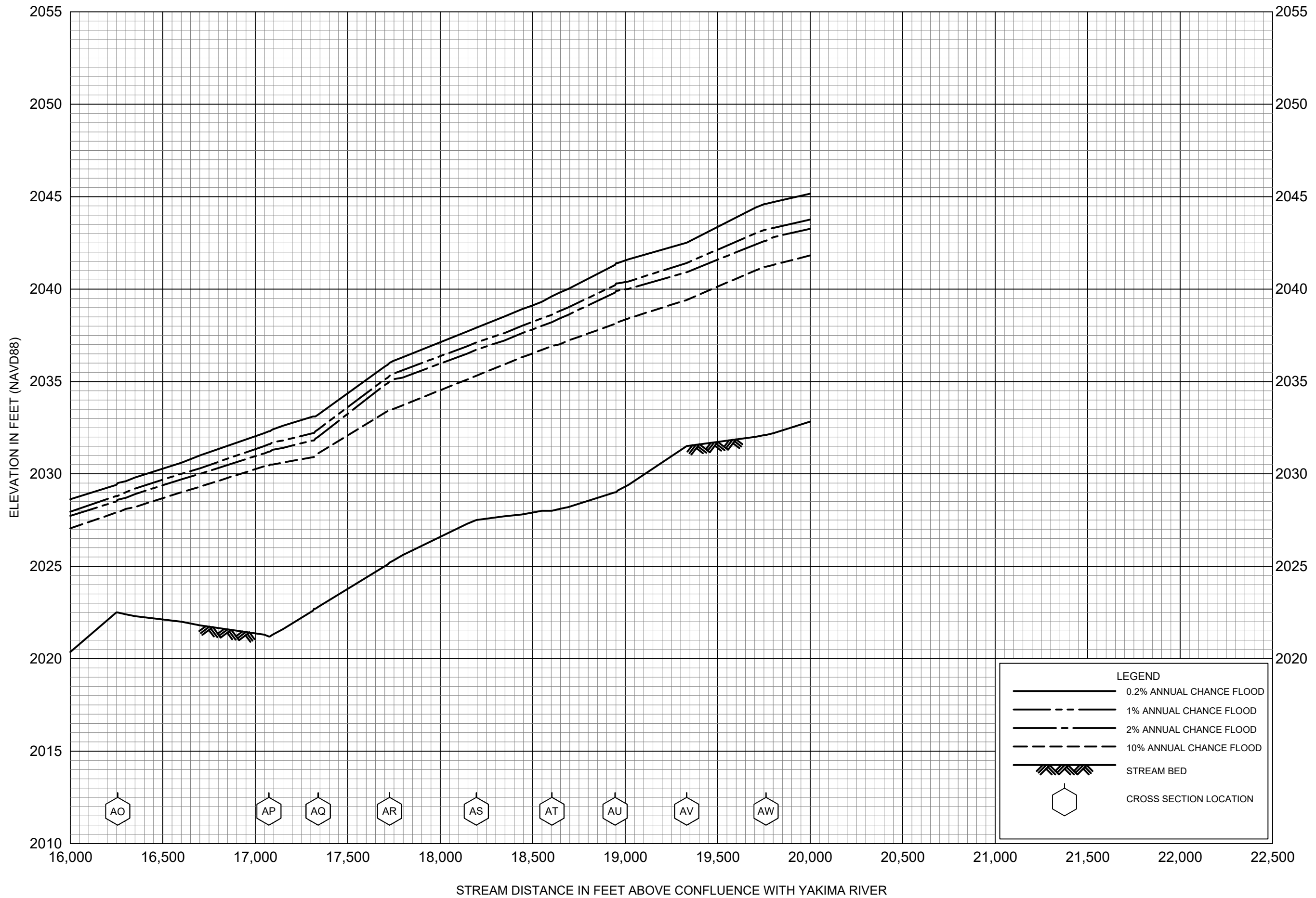
FLOOD PROFILES  
CLE ELUM RIVER

FEDERAL EMERGENCY MANAGEMENT AGENCY  
KITTITAS COUNTY, WA  
AND INCORPORATED AREAS



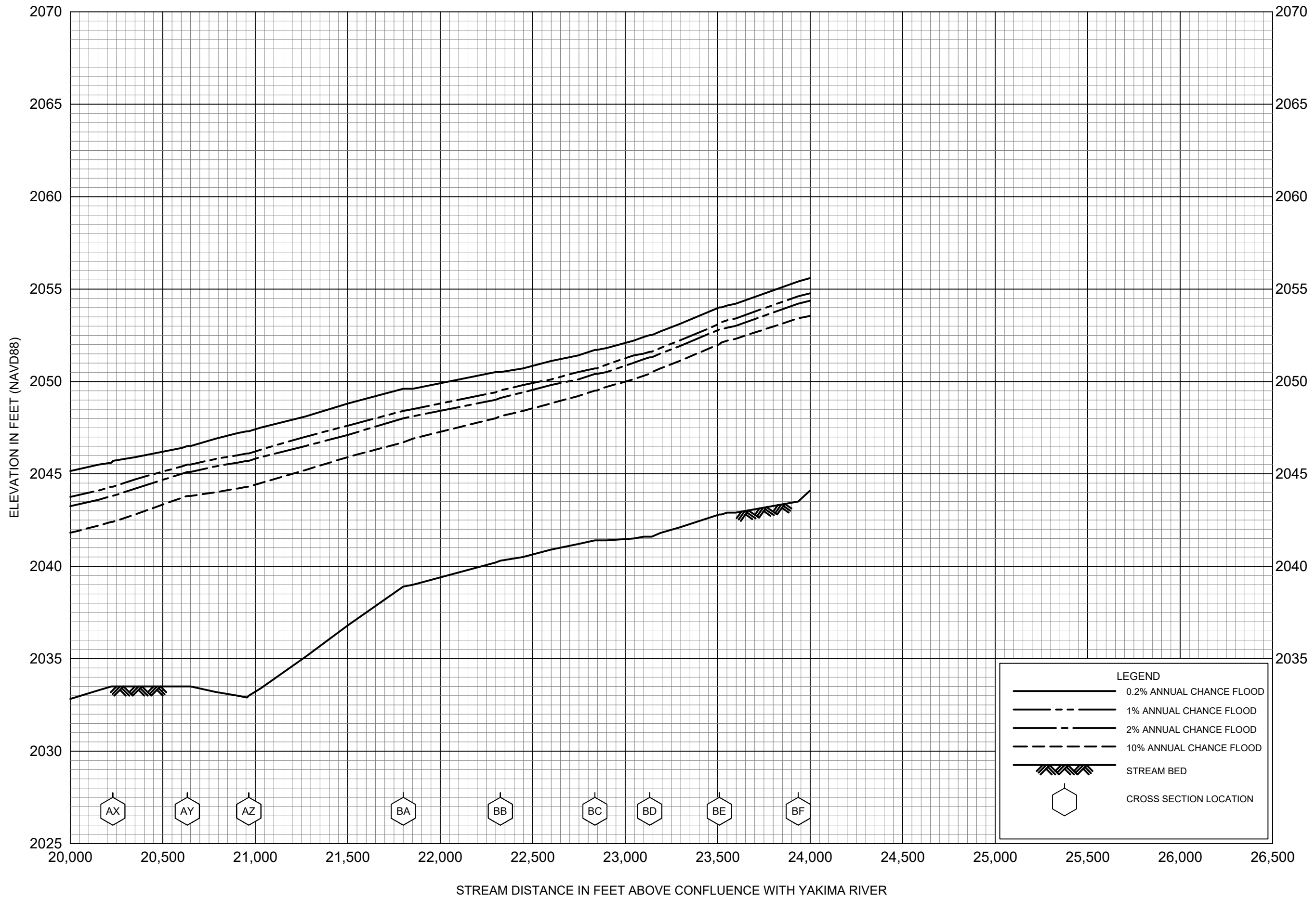
FLOOD PROFILES  
CLE ELUM RIVER

FEDERAL EMERGENCY MANAGEMENT AGENCY  
KITTITAS COUNTY, WA  
AND INCORPORATED AREAS



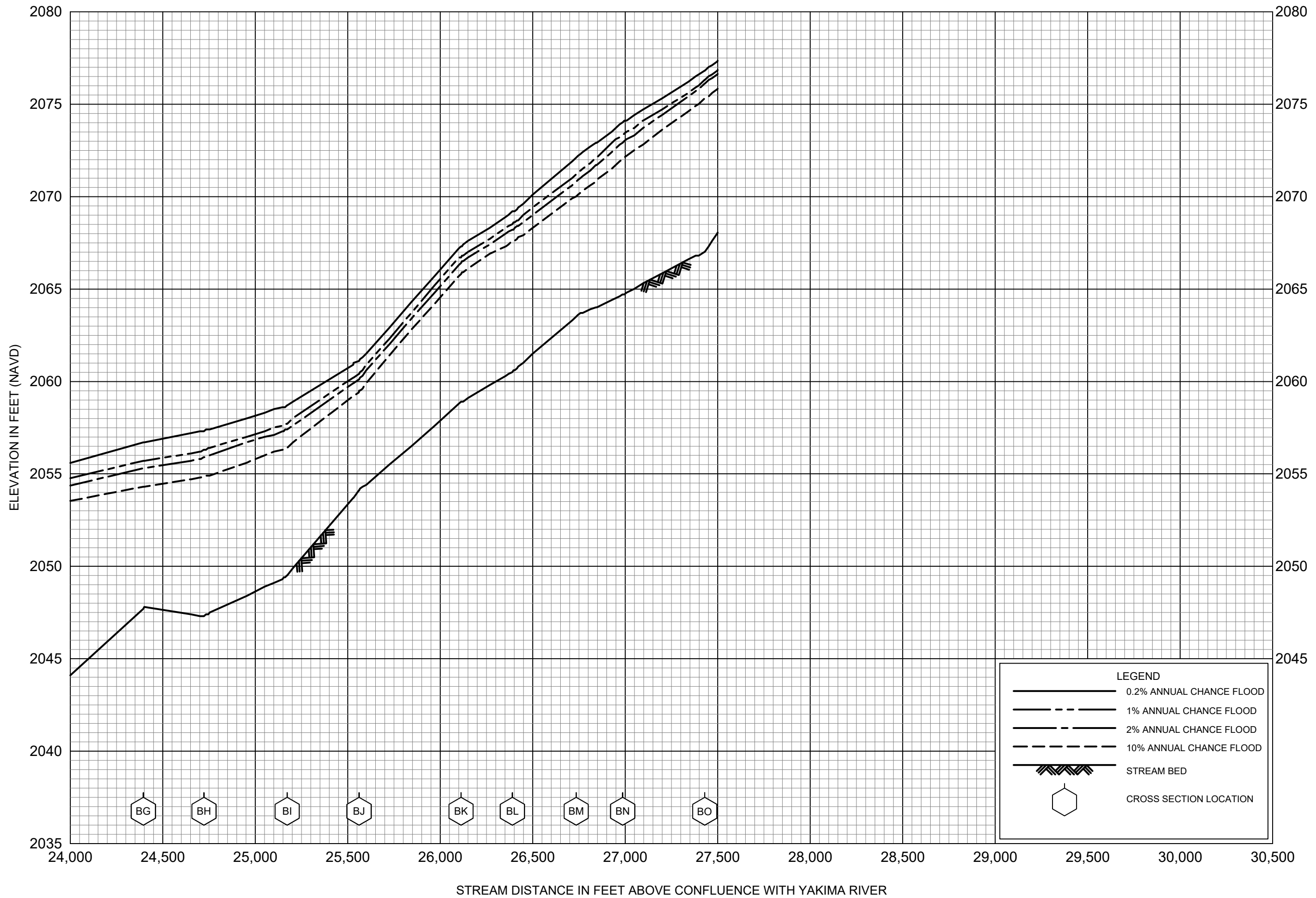
**FLOOD PROFILES**  
CLE ELUM RIVER

FEDERAL EMERGENCY MANAGEMENT AGENCY  
**KITTITAS COUNTY, WA**  
AND INCORPORATED AREAS



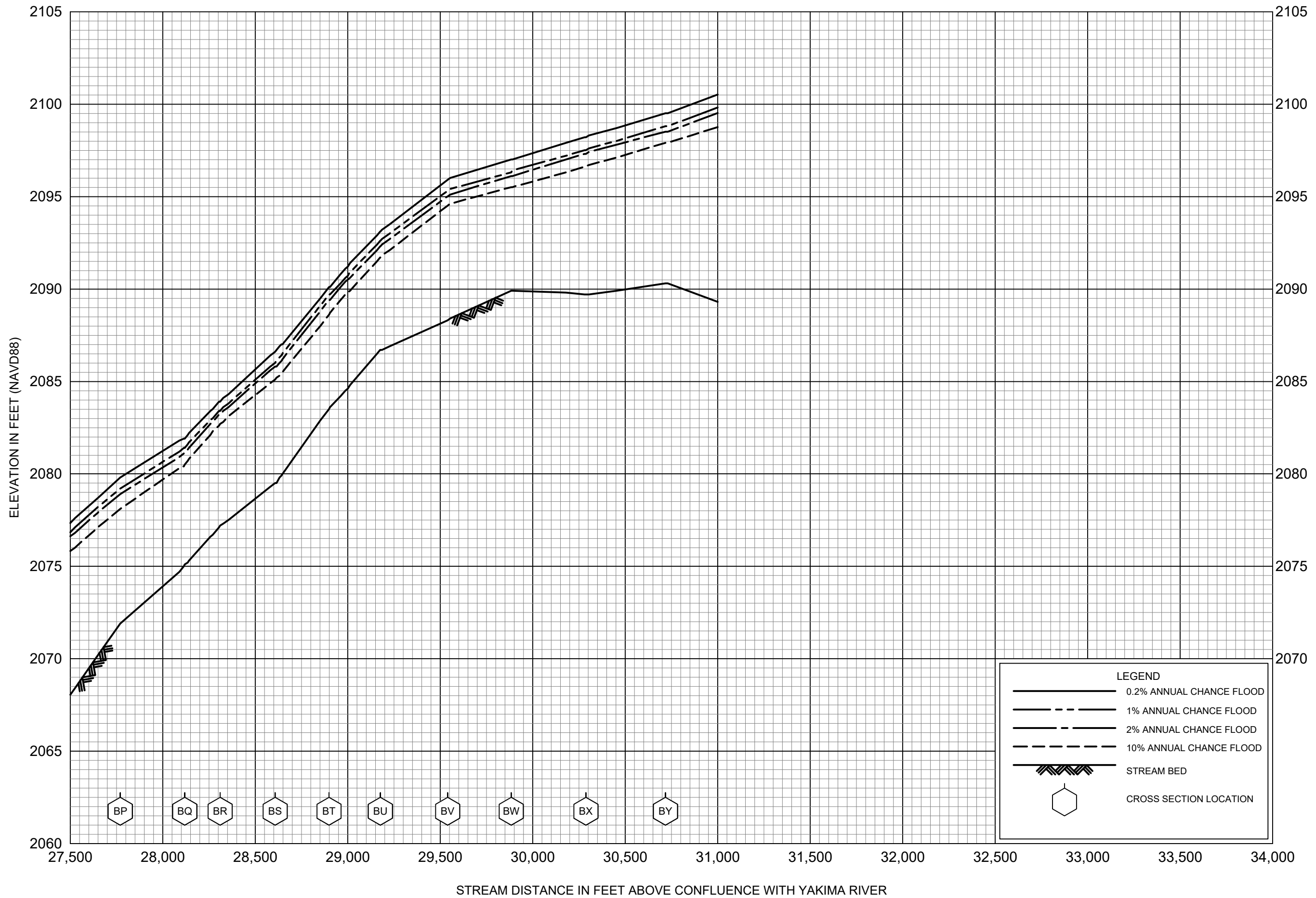
**FLOOD PROFILES**  
CLE ELUM RIVER

FEDERAL EMERGENCY MANAGEMENT AGENCY  
**KITTITAS COUNTY, WA**  
AND INCORPORATED AREAS



**FLOOD PROFILES**  
CLE ELUM RIVER

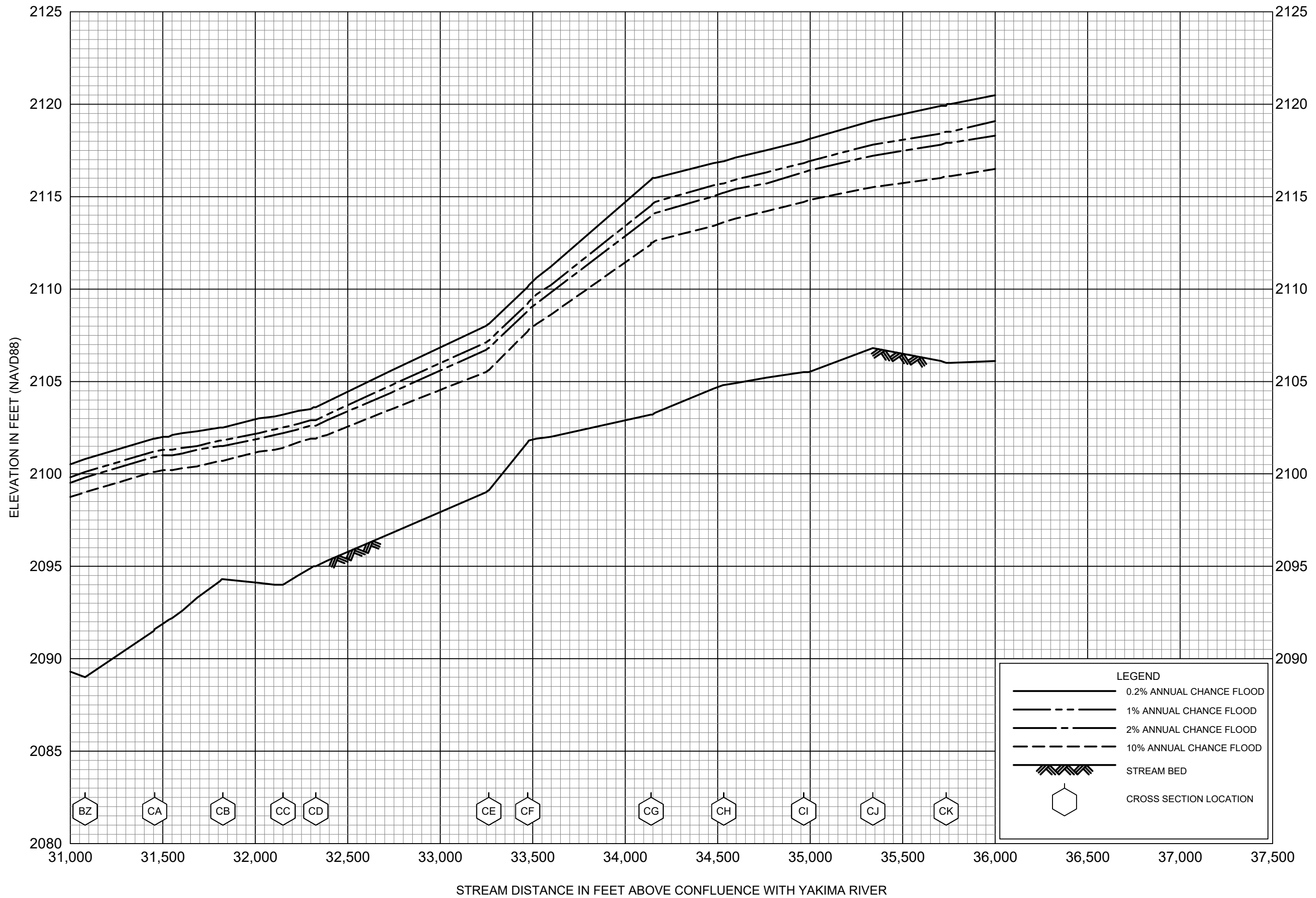
FEDERAL EMERGENCY MANAGEMENT AGENCY  
**KITTITAS COUNTY, WA**  
AND INCORPORATED AREAS



FLOOD PROFILES  
CLE ELUM RIVER

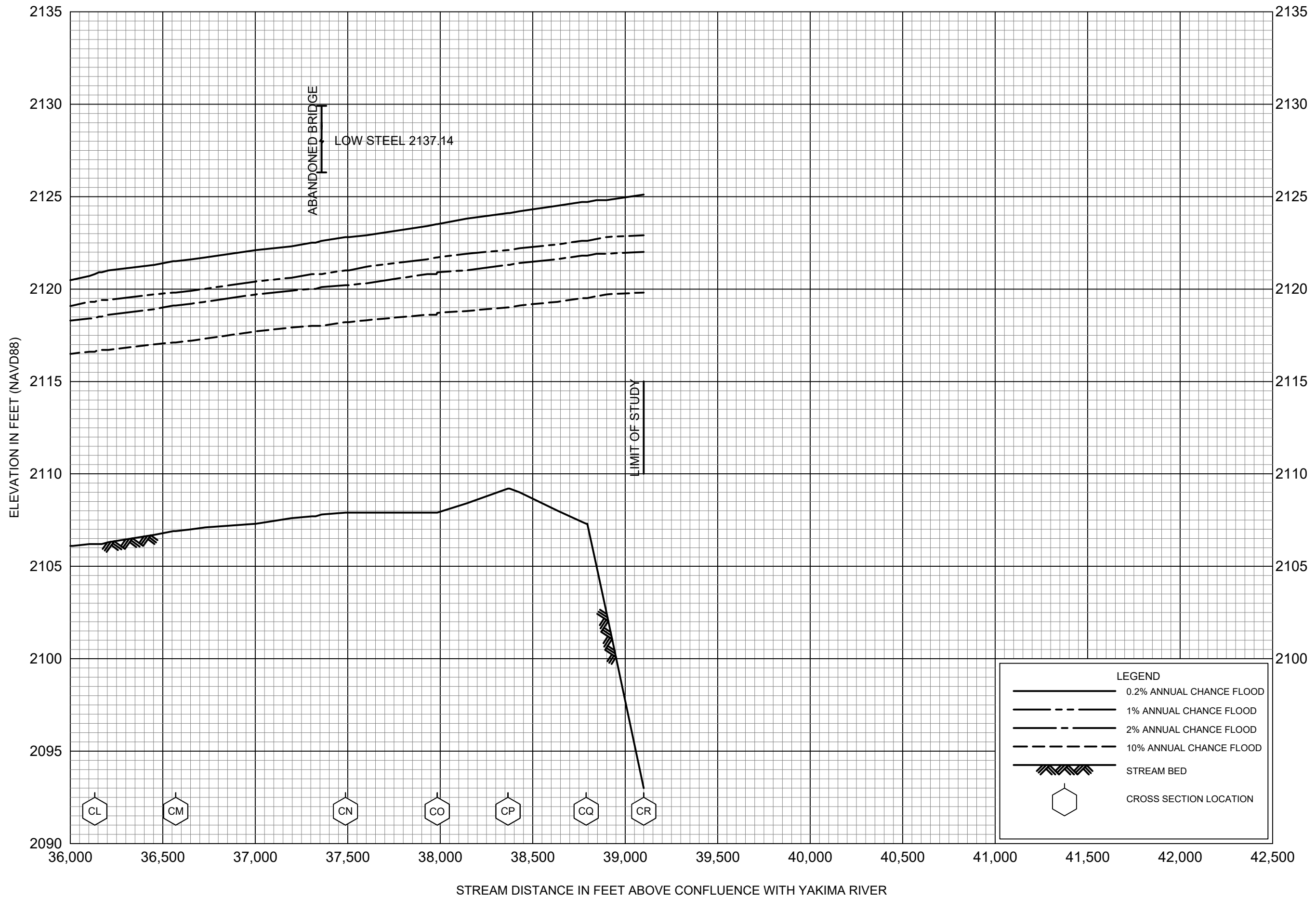
FEDERAL EMERGENCY MANAGEMENT AGENCY  
KITTITAS COUNTY, WA  
AND INCORPORATED AREAS





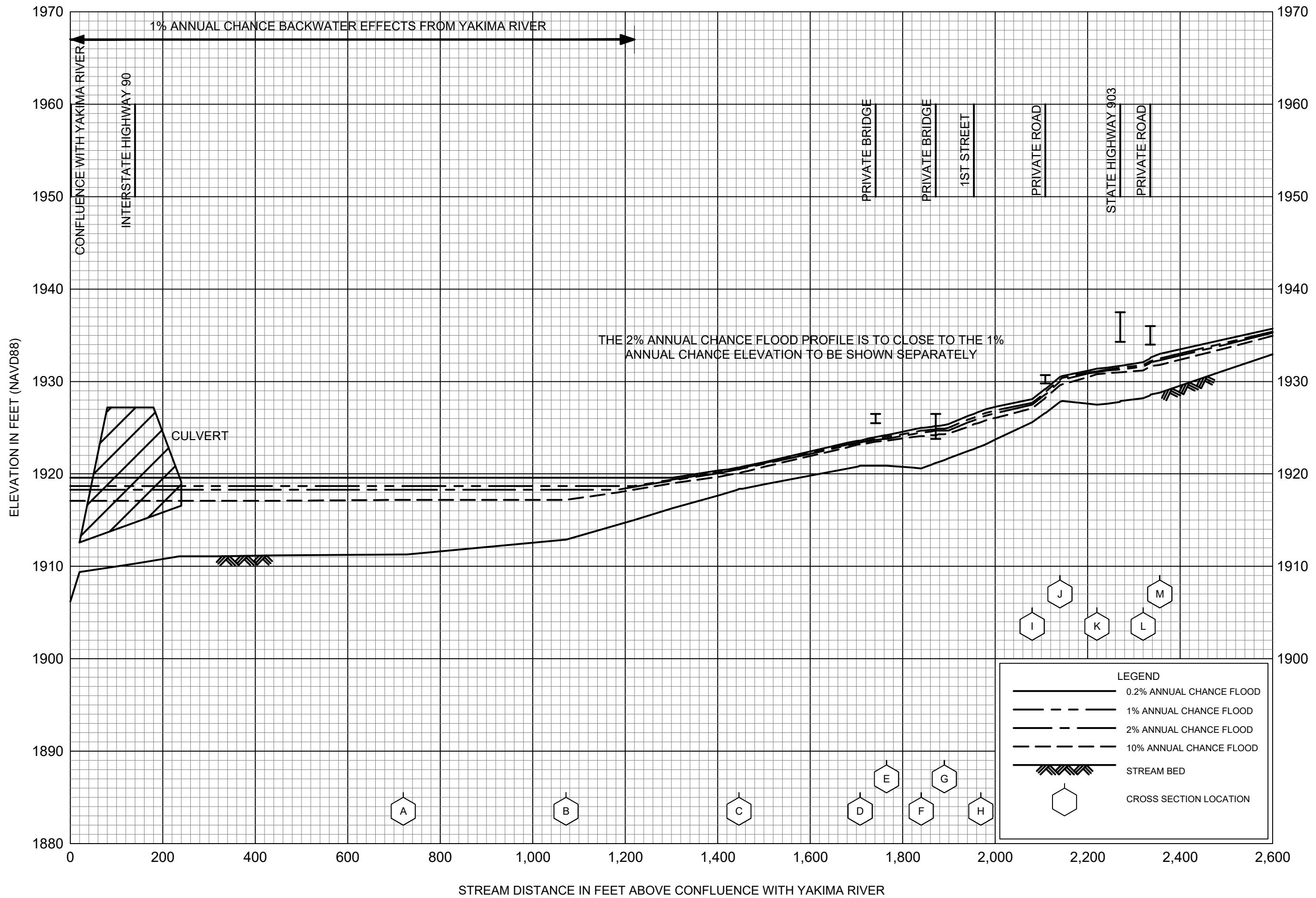
FLOOD PROFILES  
CLE ELUM RIVER

FEDERAL EMERGENCY MANAGEMENT AGENCY  
**KITTITAS COUNTY, WA**  
AND INCORPORATED AREAS



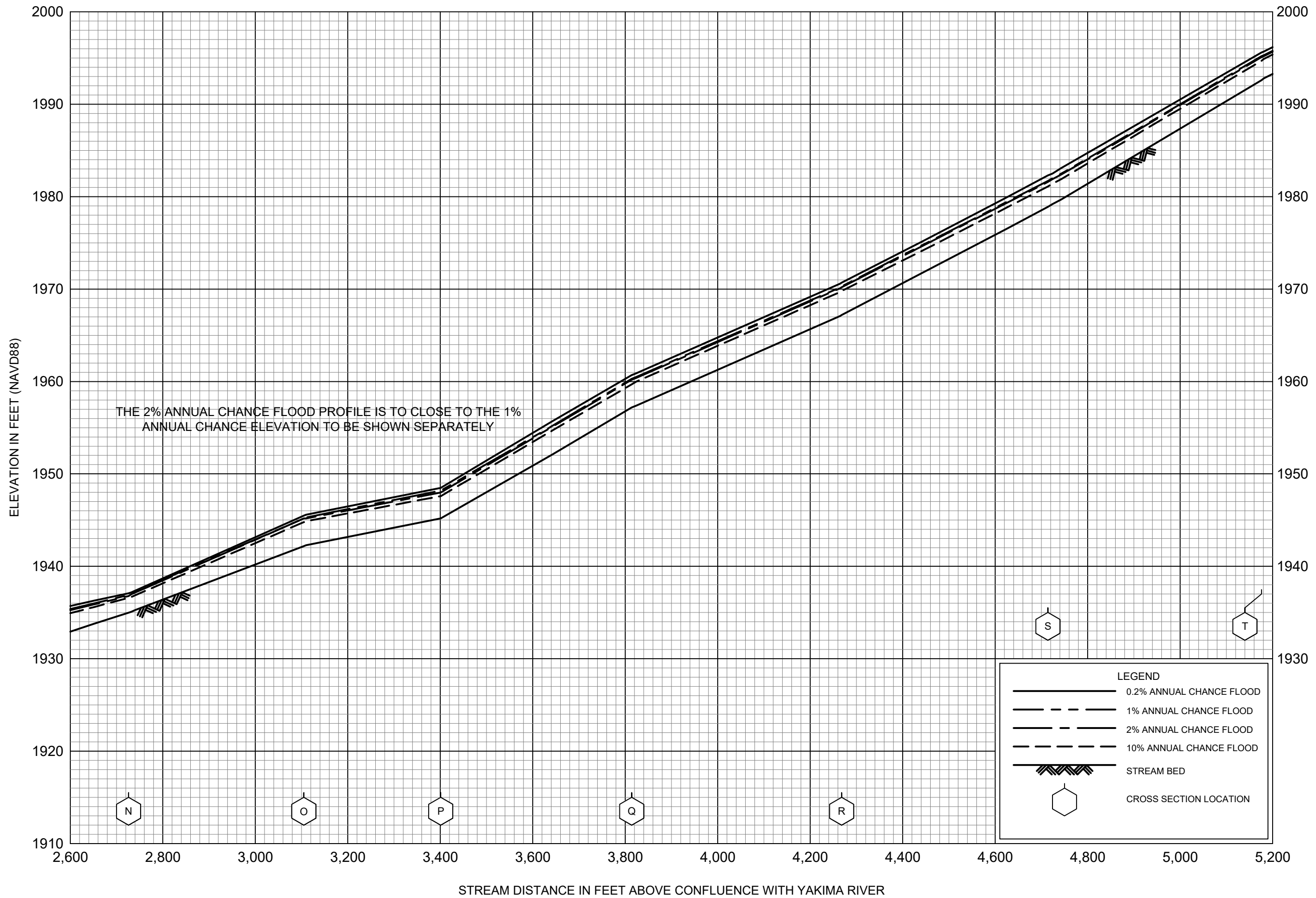
**FLOOD PROFILES**  
CLE ELUM RIVER

FEDERAL EMERGENCY MANAGEMENT AGENCY  
**KITTITAS COUNTY, WA**  
AND INCORPORATED AREAS



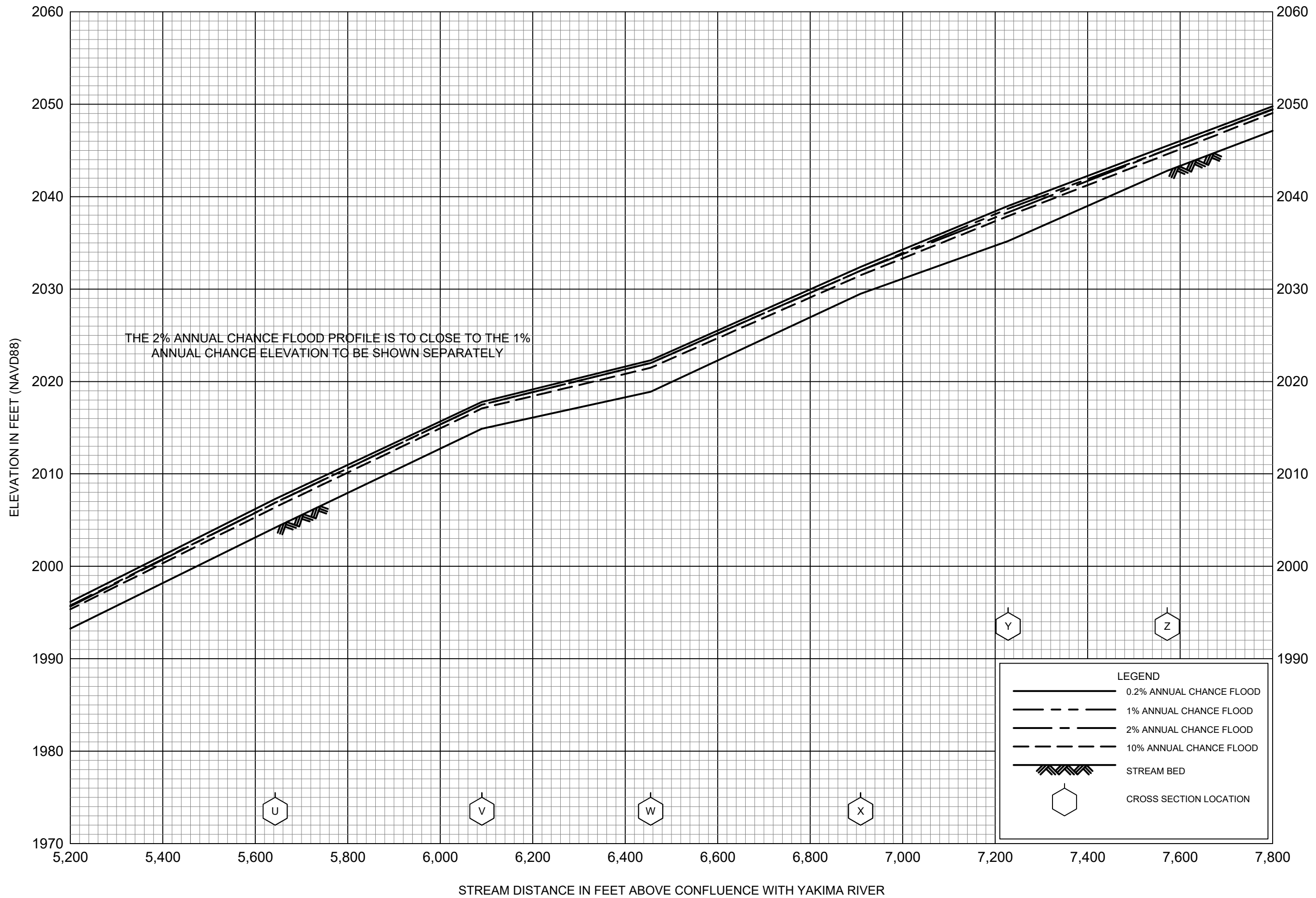
FLOOD PROFILES  
CRYSTAL CREEK

FEDERAL EMERGENCY MANAGEMENT AGENCY  
KITTITAS COUNTY, WA  
AND INCORPORATED AREAS



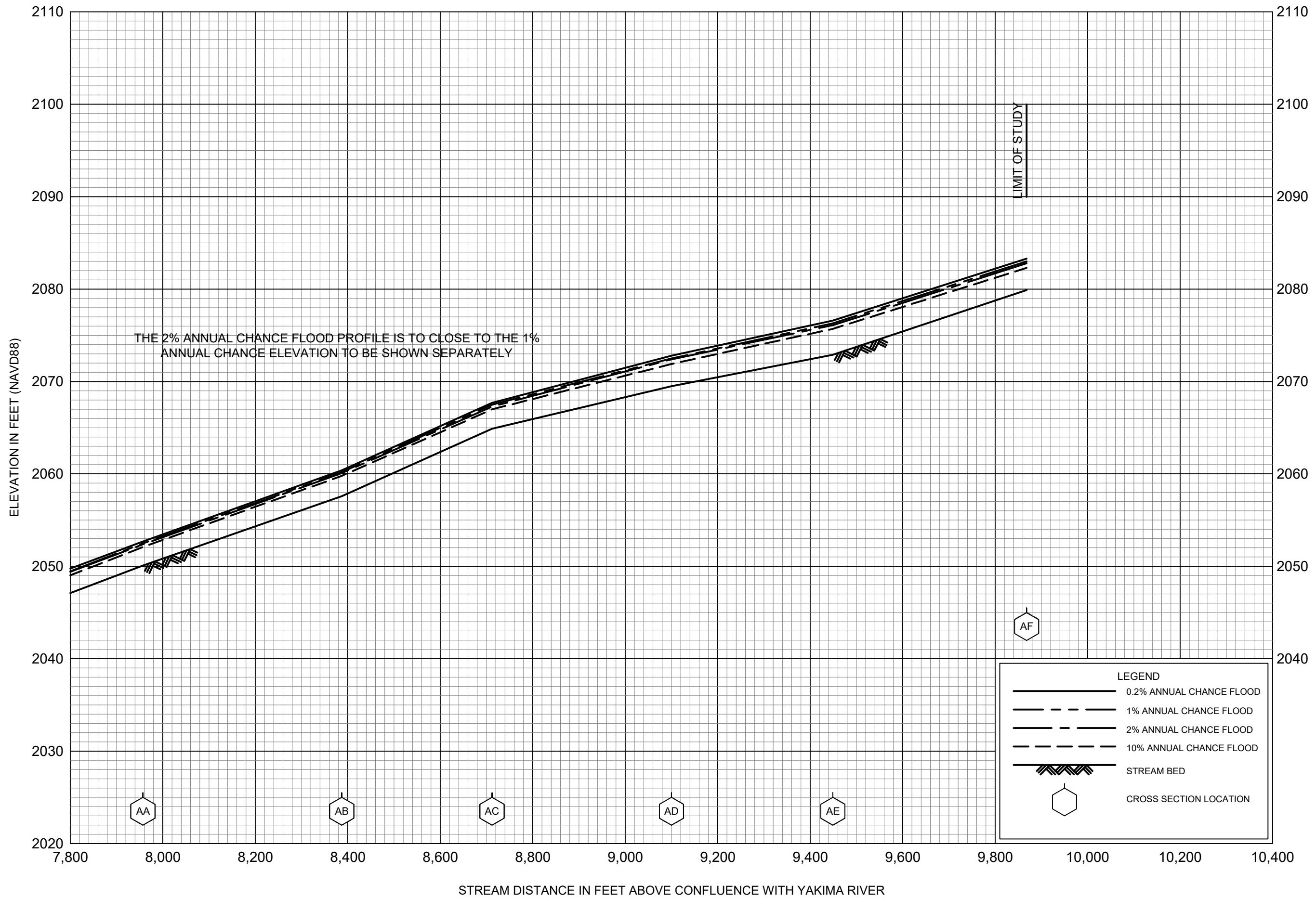
FLOOD PROFILES  
CRYSTAL CREEK

FEDERAL EMERGENCY MANAGEMENT AGENCY  
KITITITAS COUNTY, WA  
AND INCORPORATED AREAS



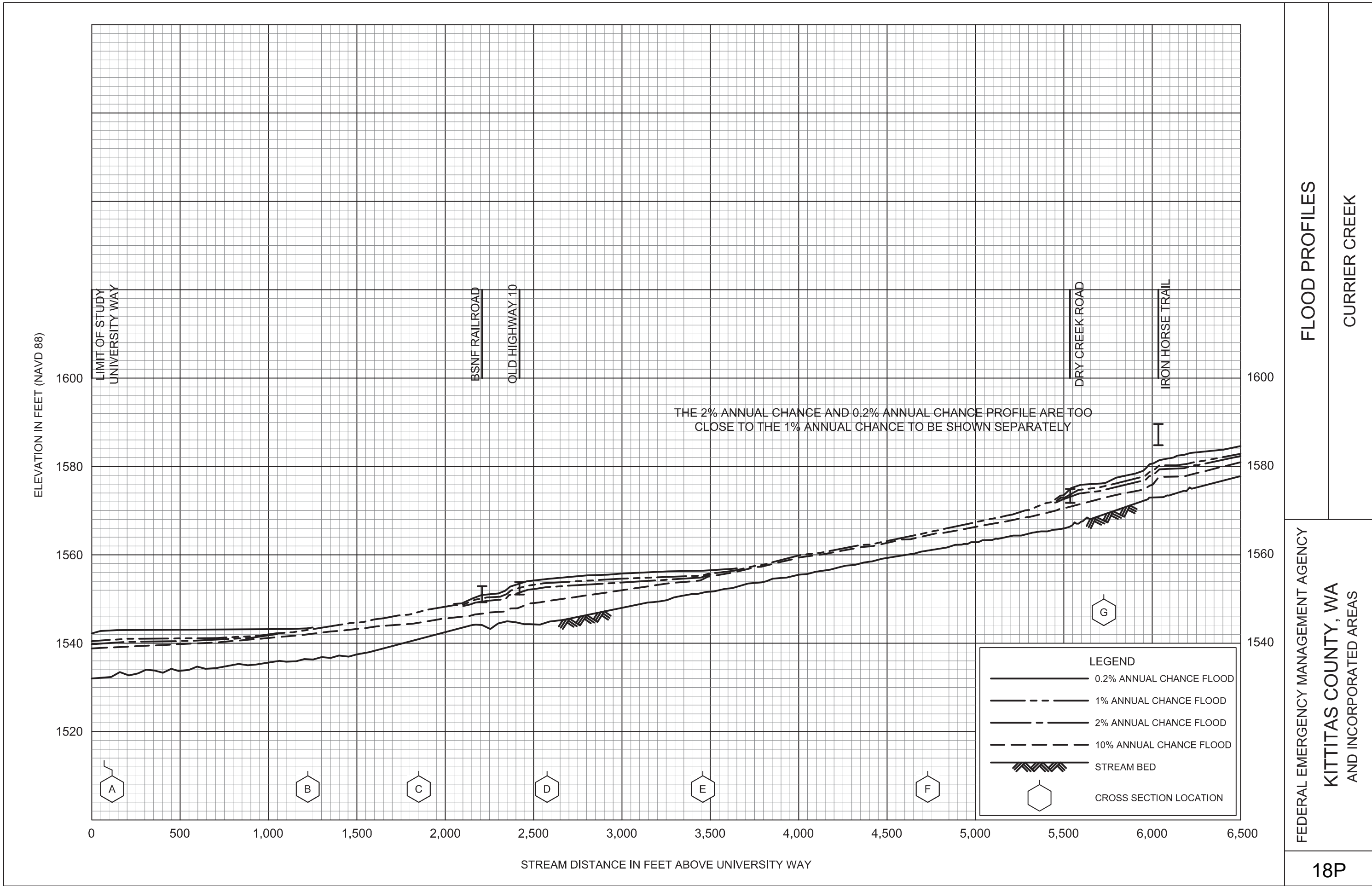
FLOOD PROFILES  
CRYSTAL CREEK

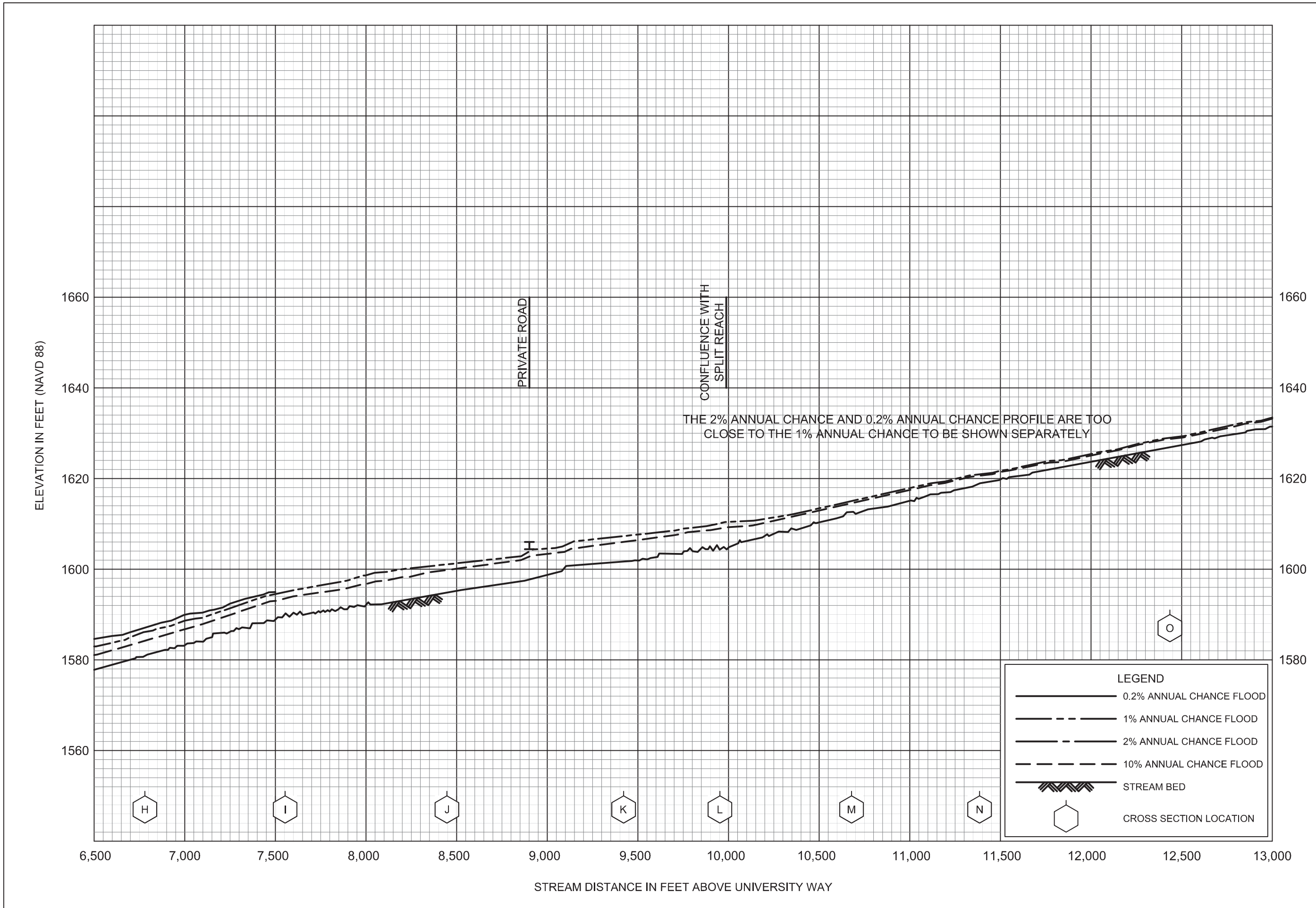
FEDERAL EMERGENCY MANAGEMENT AGENCY  
KITTITAS COUNTY, WA  
AND INCORPORATED AREAS



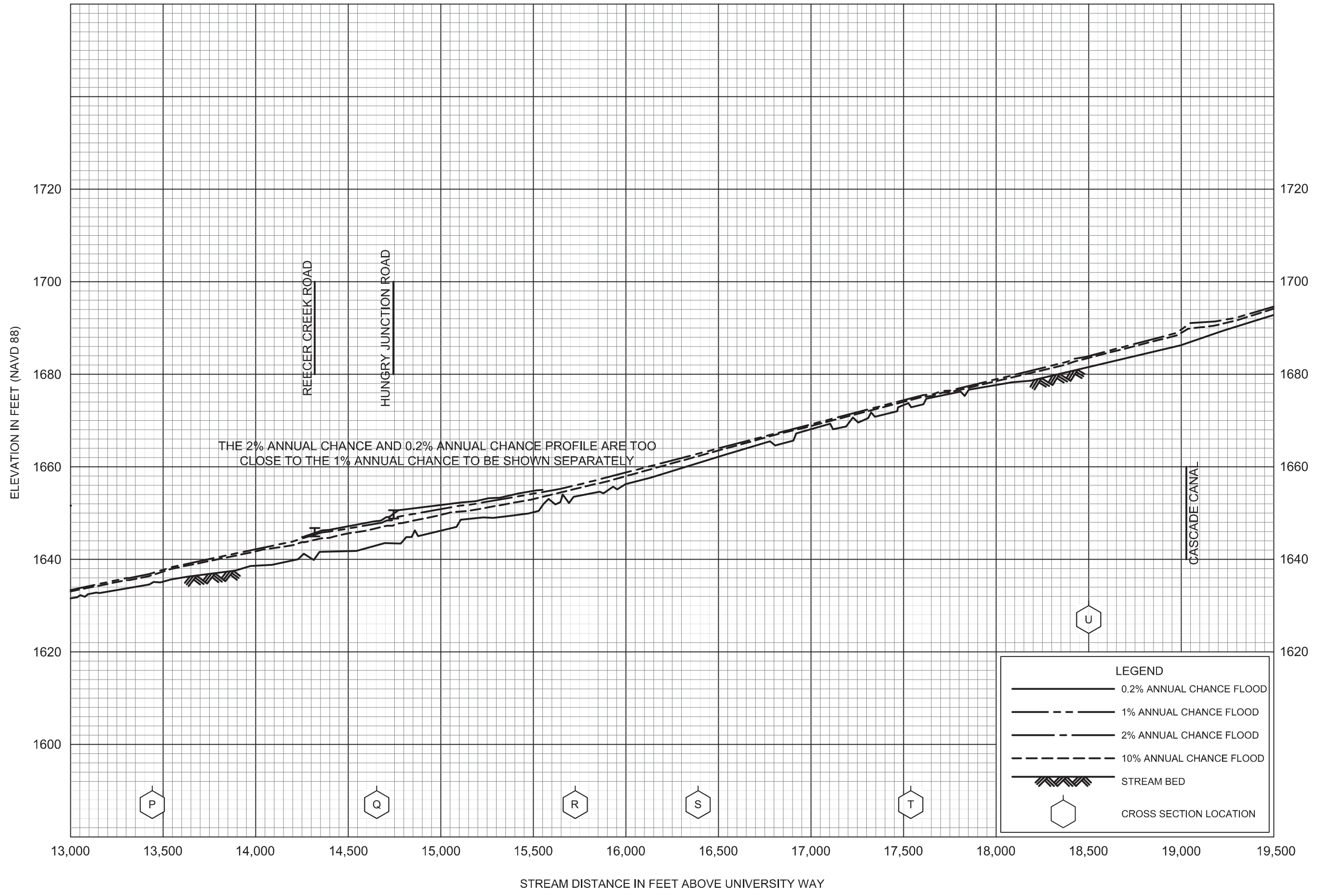
FLOOD PROFILES  
CRYSTAL CREEK

FEDERAL EMERGENCY MANAGEMENT AGENCY  
KITTITAS COUNTY, WA  
AND INCORPORATED AREAS







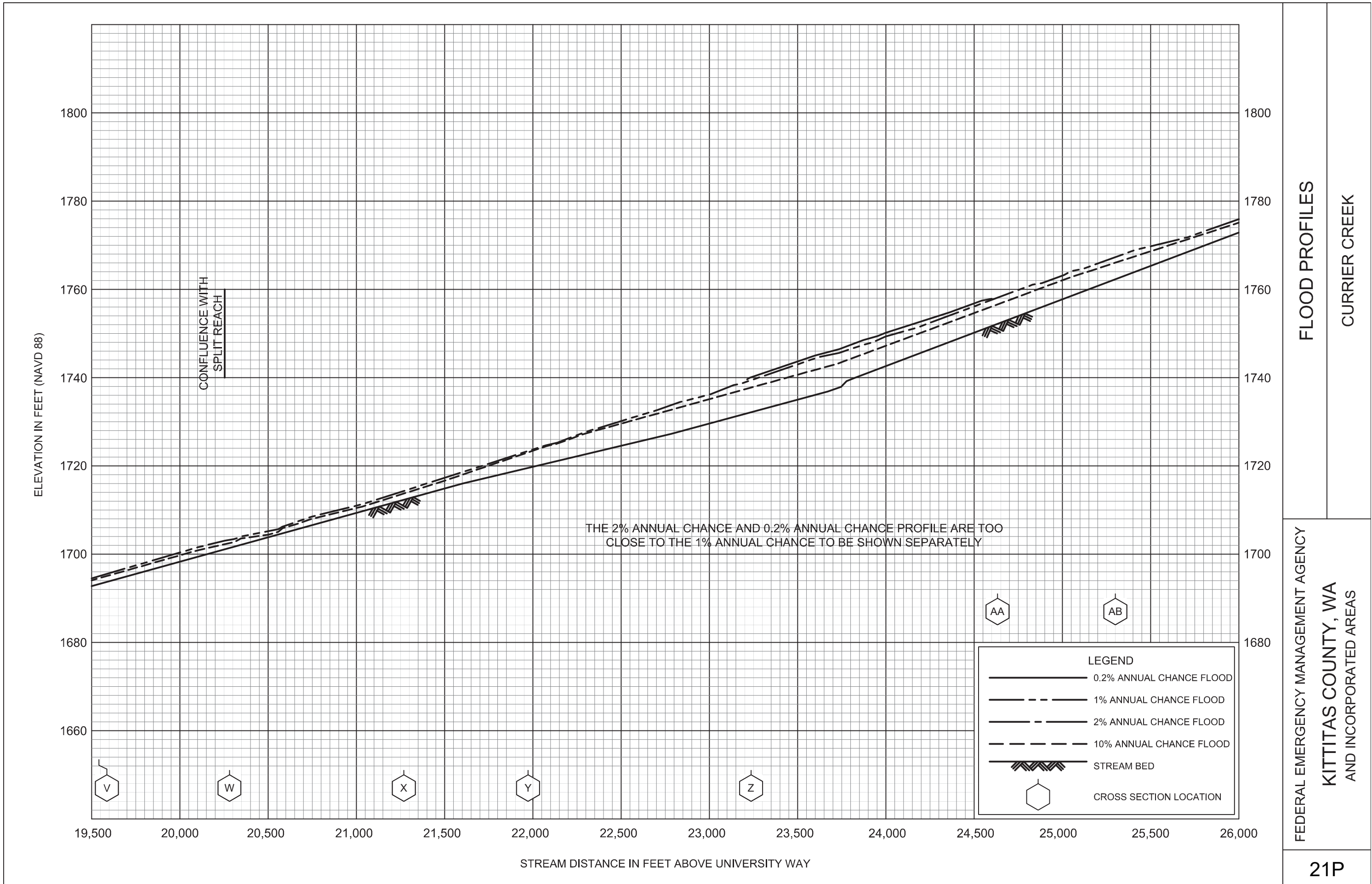


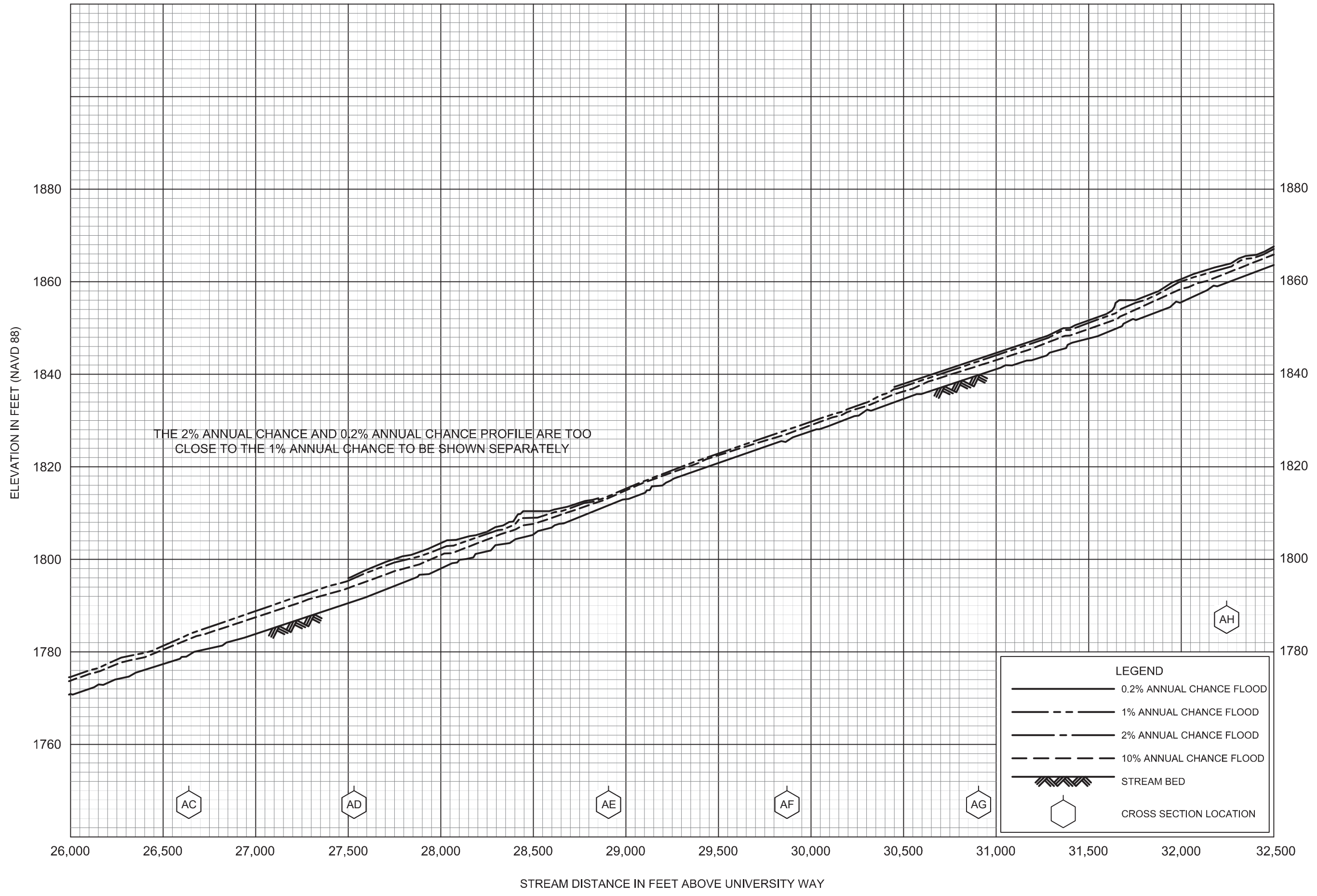
FLOOD PROFILES

CURRIER CREEK

FEDERAL EMERGENCY MANAGEMENT AGENCY

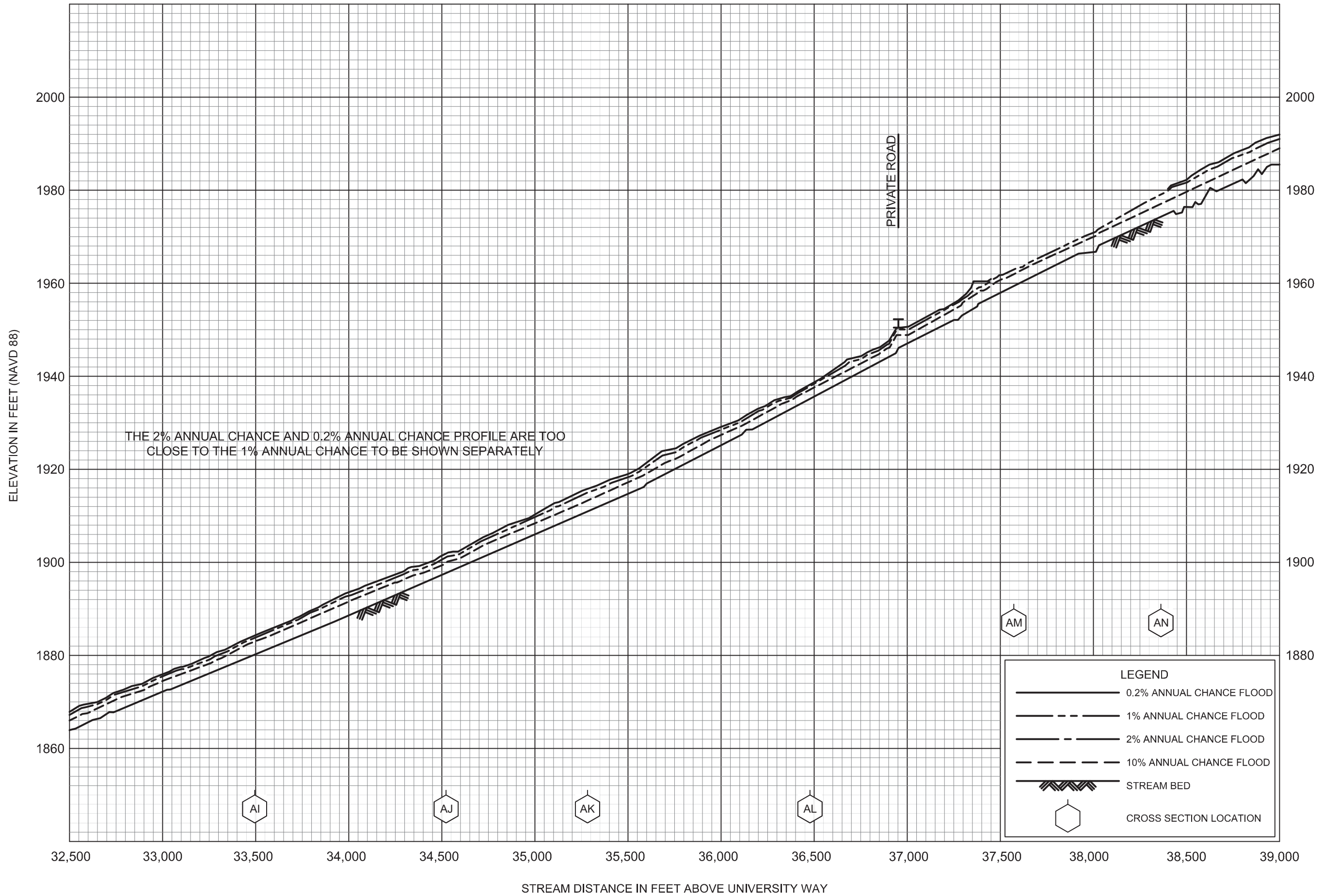
KITTITAS COUNTY, WA  
AND INCORPORATED AREAS





FLOOD PROFILES  
CURRIER CREEK

FEDERAL EMERGENCY MANAGEMENT AGENCY  
KITTITAS COUNTY, WA  
AND INCORPORATED AREAS

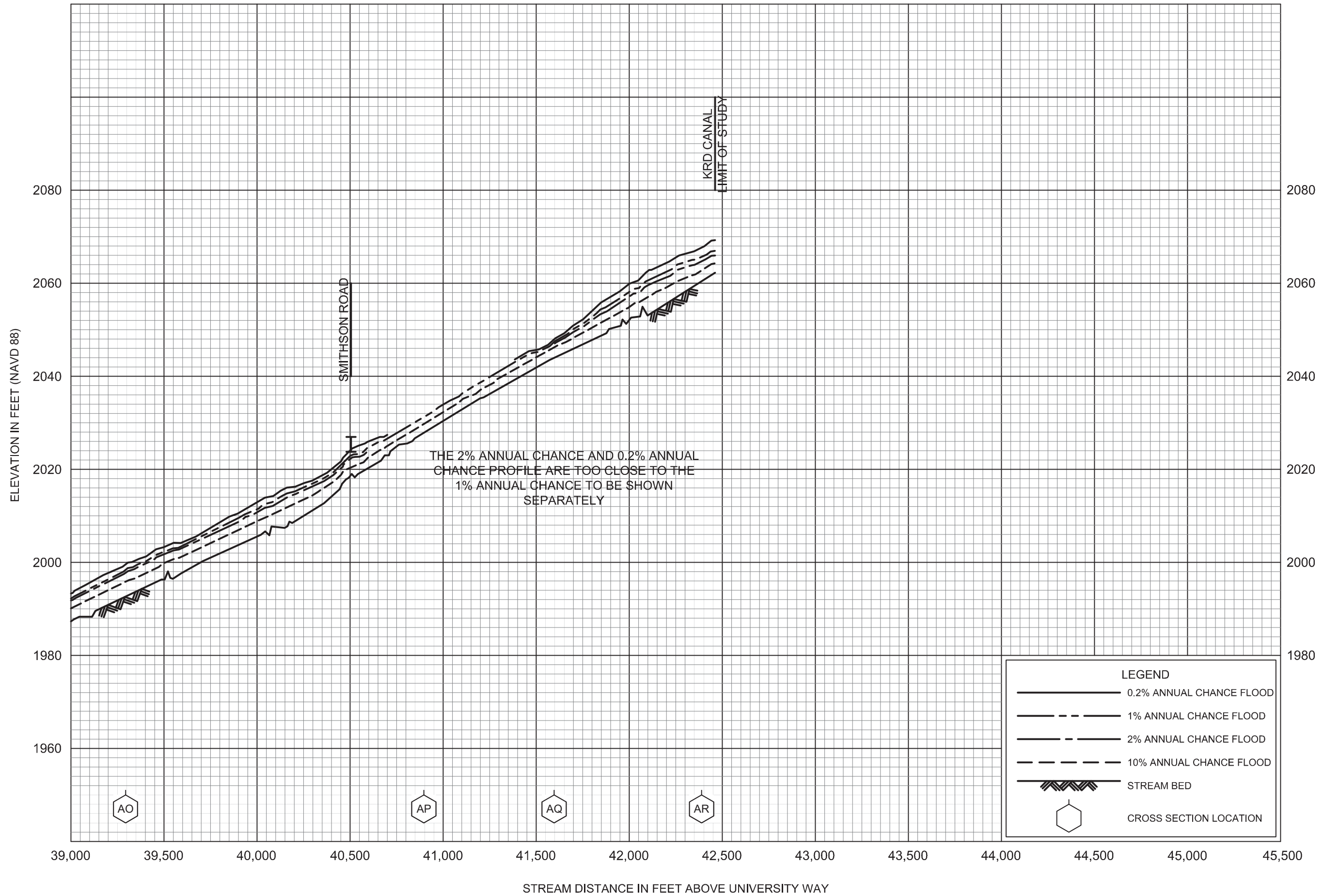


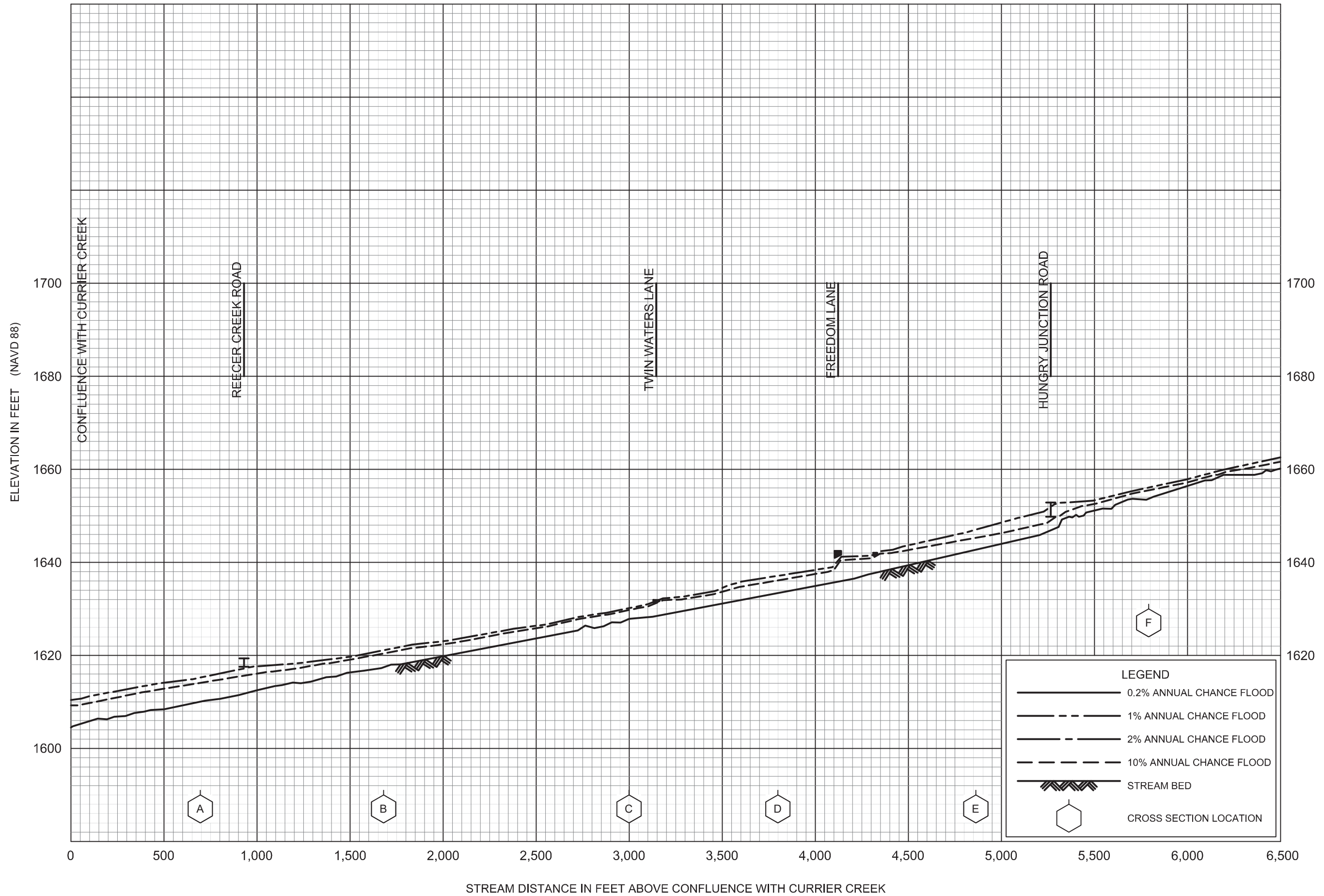
FLOOD PROFILES

CURRIER CREEK

FEDERAL EMERGENCY MANAGEMENT AGENCY

KITTITAS COUNTY, WA  
AND INCORPORATED AREAS





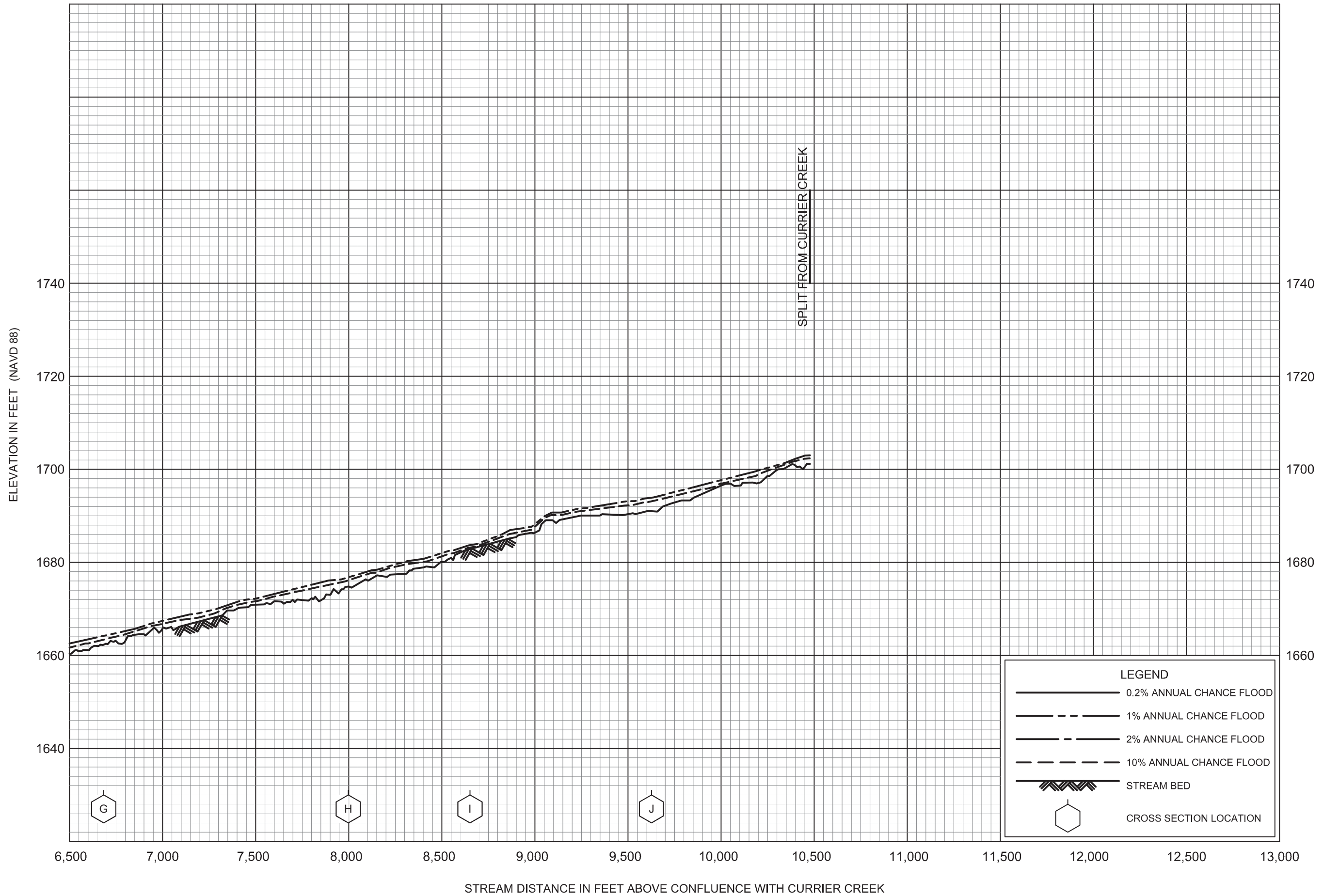
LEGEND	
	0.2% ANNUAL CHANCE FLOOD
	1% ANNUAL CHANCE FLOOD
	2% ANNUAL CHANCE FLOOD
	10% ANNUAL CHANCE FLOOD
	STREAM BED
	CROSS SECTION LOCATION

FLOOD PROFILES

CURRIER CREEK SPLIT

FEDERAL EMERGENCY MANAGEMENT AGENCY

KITTITAS COUNTY, WA  
AND INCORPORATED AREAS

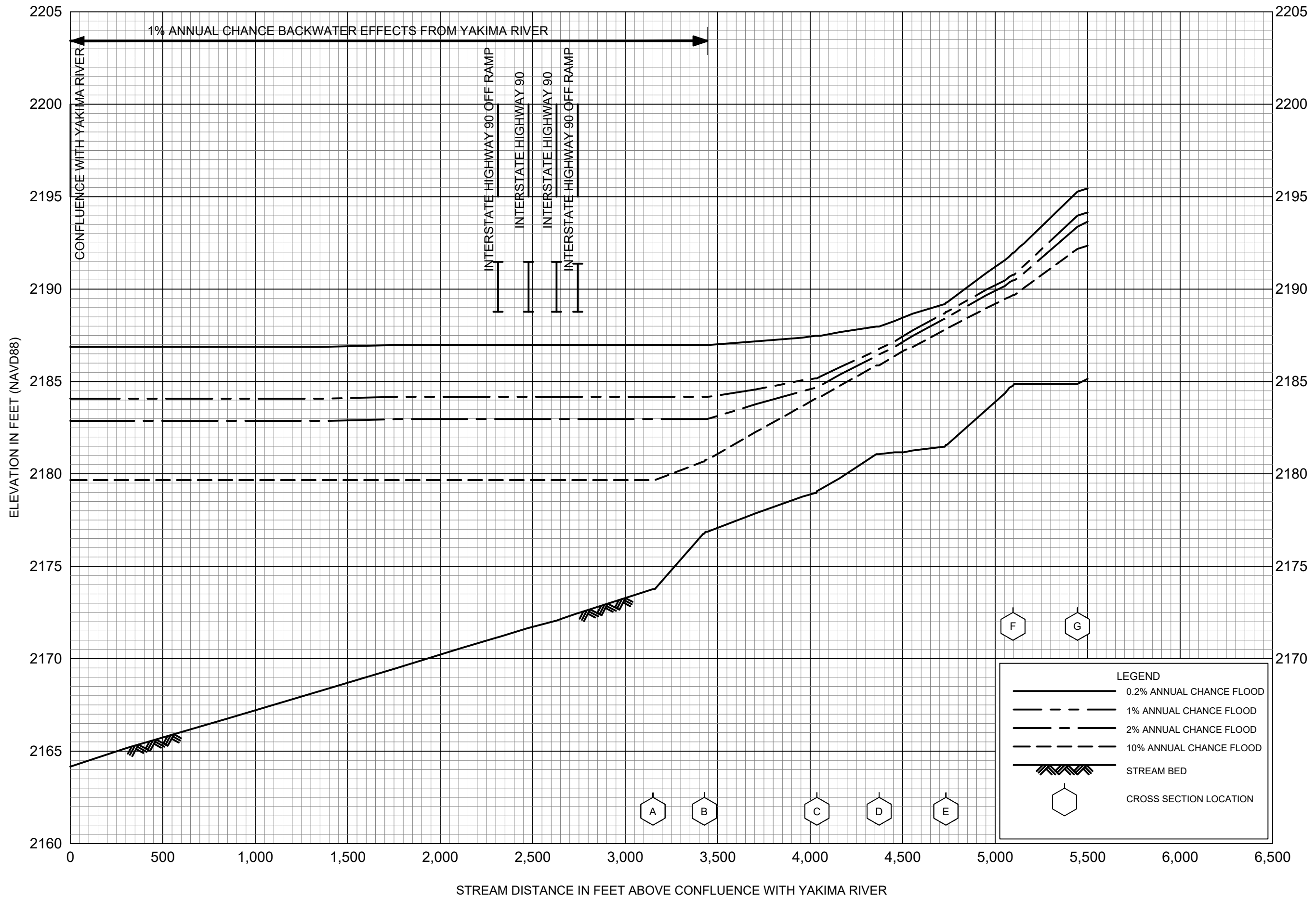


FLOOD PROFILES

CURRIER CREEK SPLIT

FEDERAL EMERGENCY MANAGEMENT AGENCY

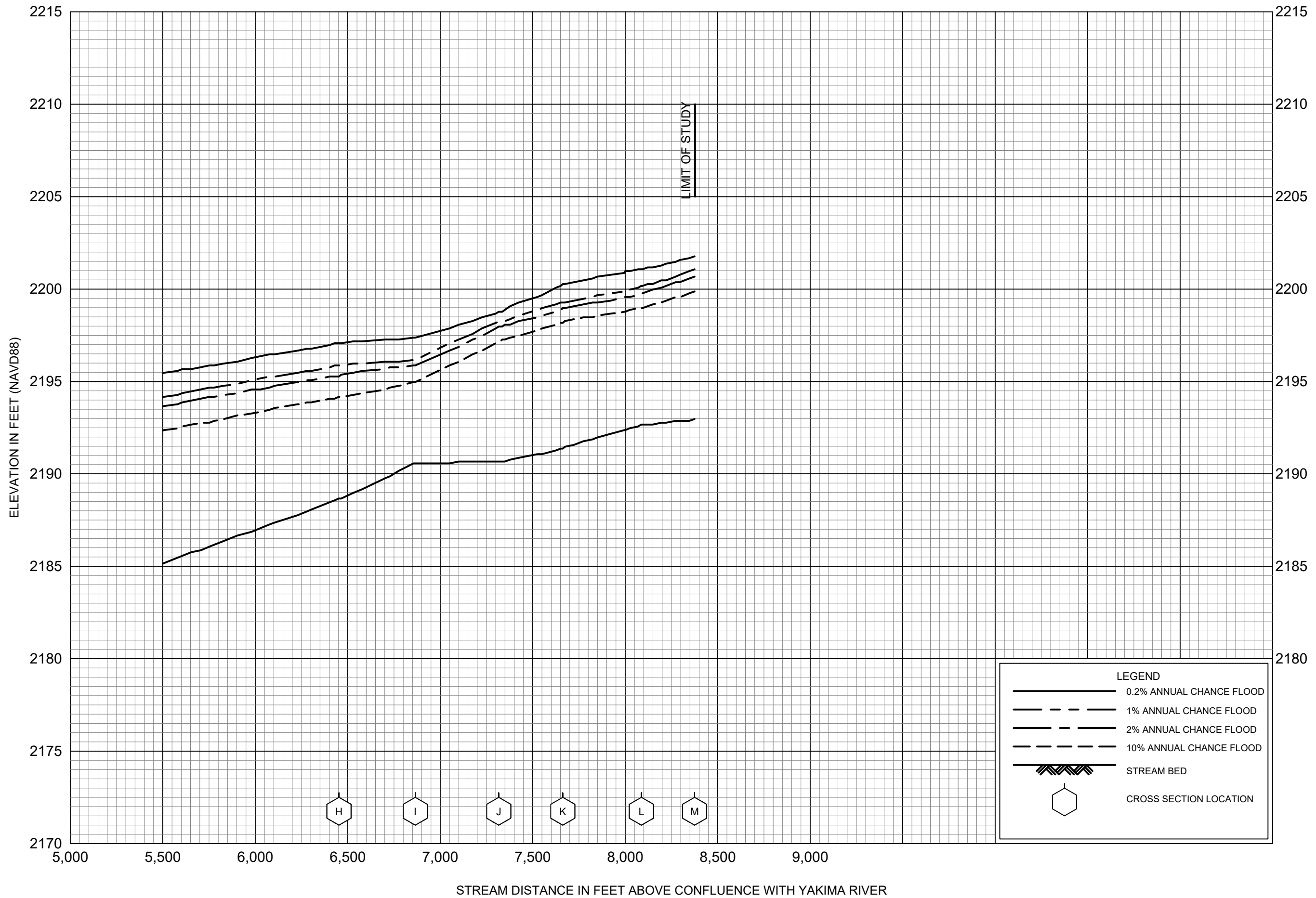
KITTITAS COUNTY, WA  
AND INCORPORATED AREAS



FLOOD PROFILES  
KACHESS RIVER

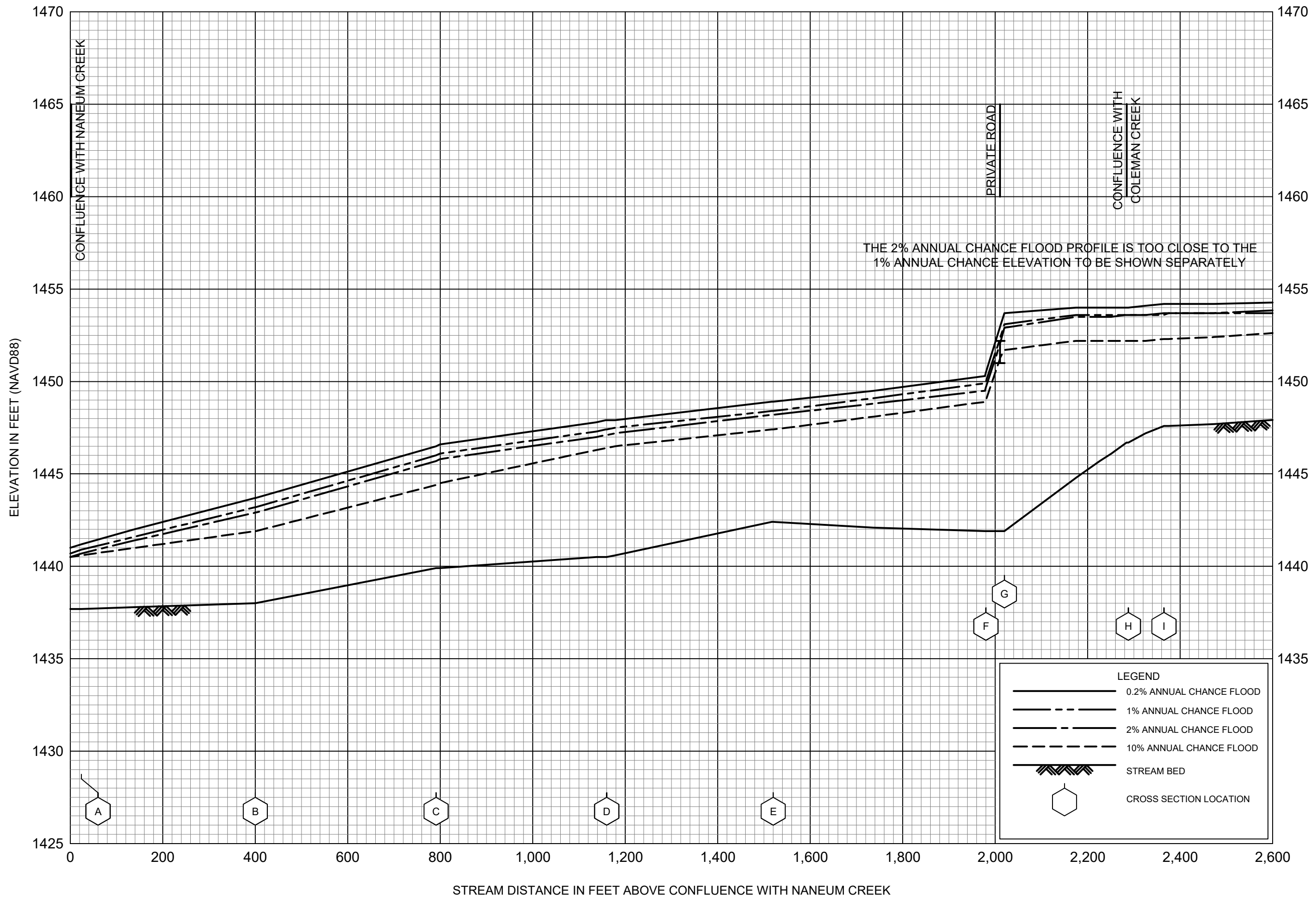
FEDERAL EMERGENCY MANAGEMENT AGENCY  
KITITITAS COUNTY, WA  
AND INCORPORATED AREAS





FLOOD PROFILES  
KACHESS RIVER

FEDERAL EMERGENCY MANAGEMENT AGENCY  
KITTITAS COUNTY, WA  
AND INCORPORATED AREAS

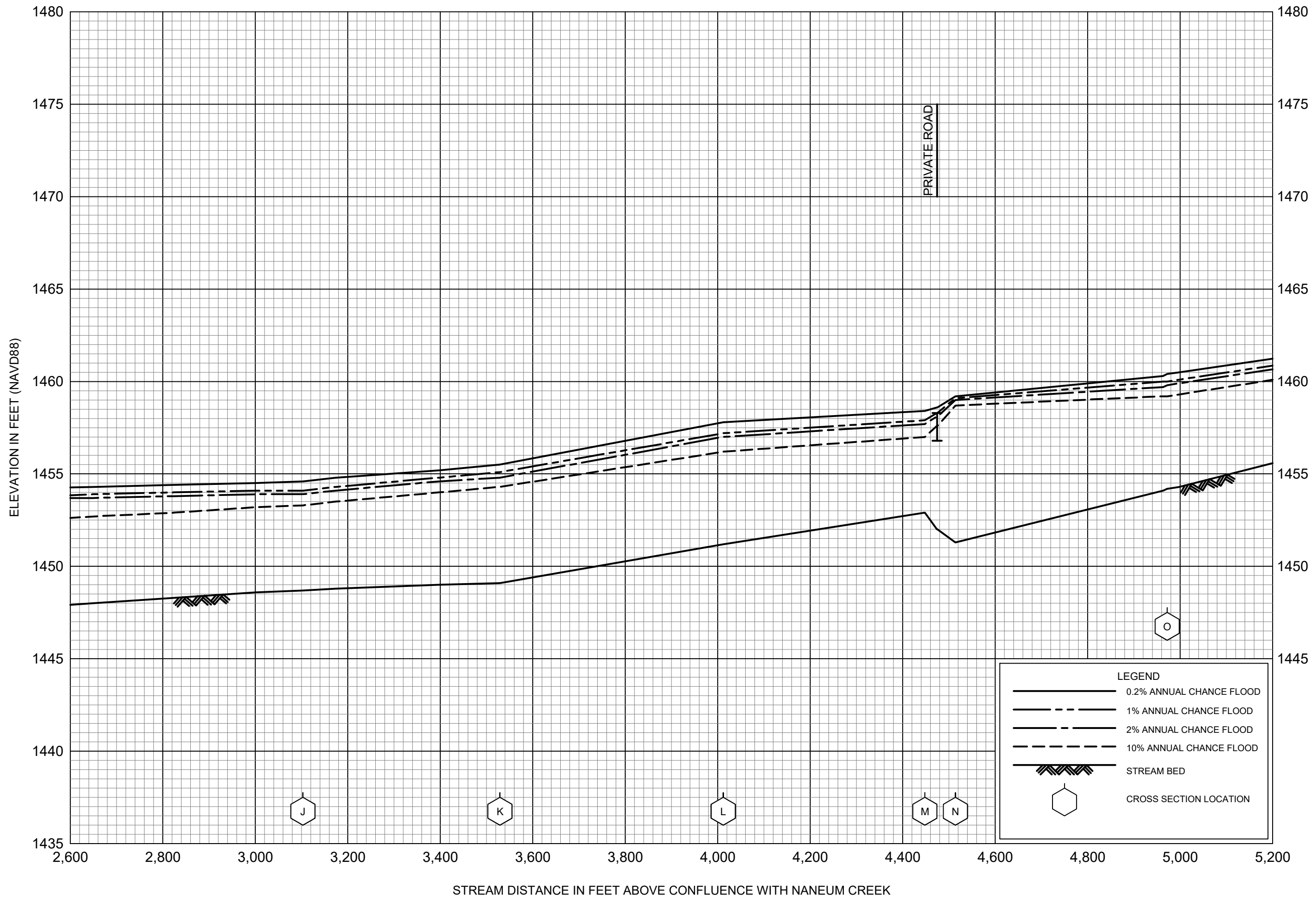


FLOOD PROFILES

LEFT CHANNEL NANEUM CREEK

FEDERAL EMERGENCY MANAGEMENT AGENCY

KITTITAS COUNTY, WA  
AND INCORPORATED AREAS

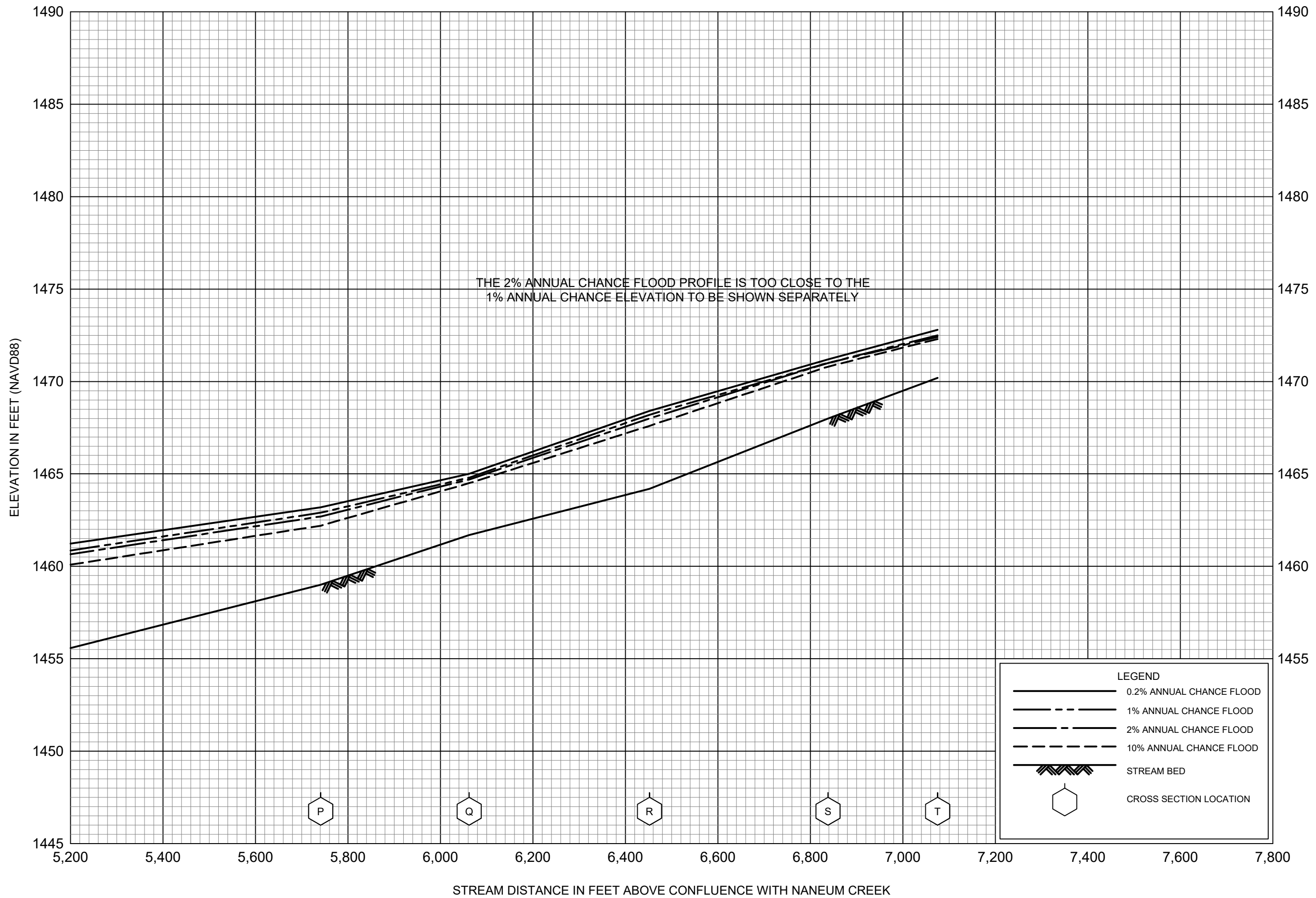


FLOOD PROFILES

LEFT CHANNEL NANEUM CREEK

FEDERAL EMERGENCY MANAGEMENT AGENCY

KITTITAS COUNTY, WA  
AND INCORPORATED AREAS

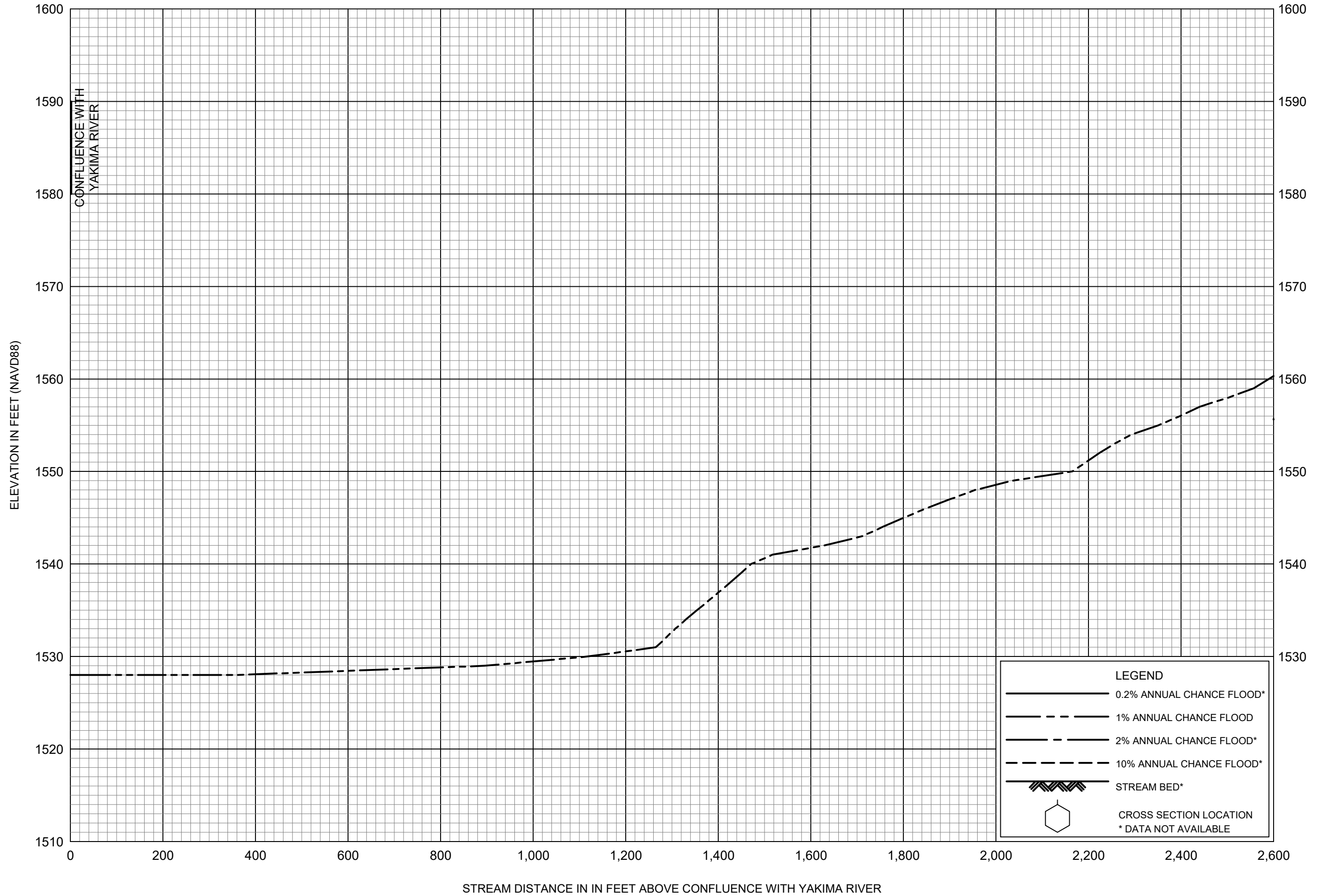


FLOOD PROFILES

LEFT CHANNEL NANEUM CREEK

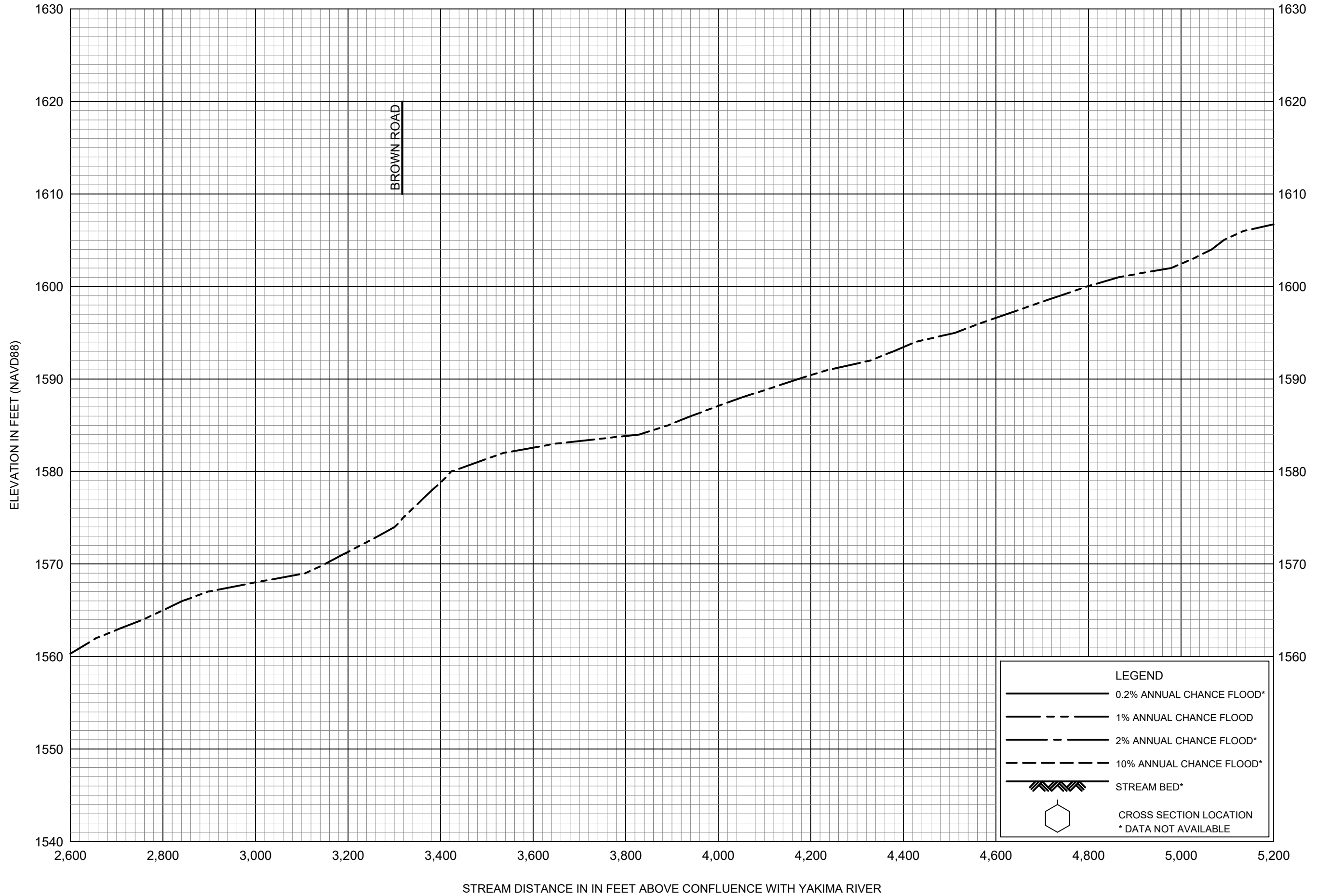
FEDERAL EMERGENCY MANAGEMENT AGENCY

KITTITAS COUNTY, WA  
AND INCORPORATED AREAS



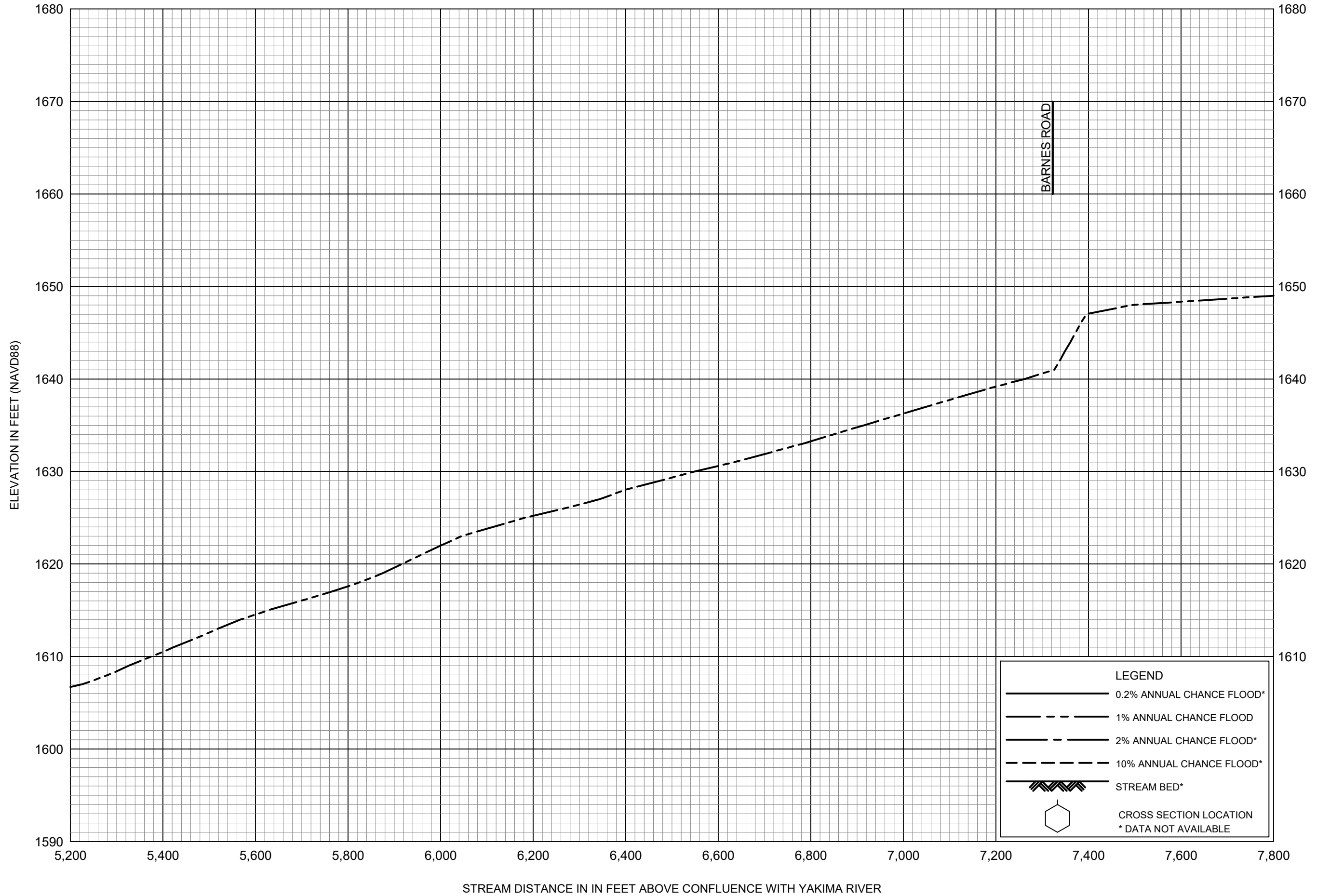
FLOOD PROFILES  
MANASTASH CREEK

FEDERAL EMERGENCY MANAGEMENT AGENCY  
KITITAS COUNTY, WA  
AND INCORPORATED AREAS

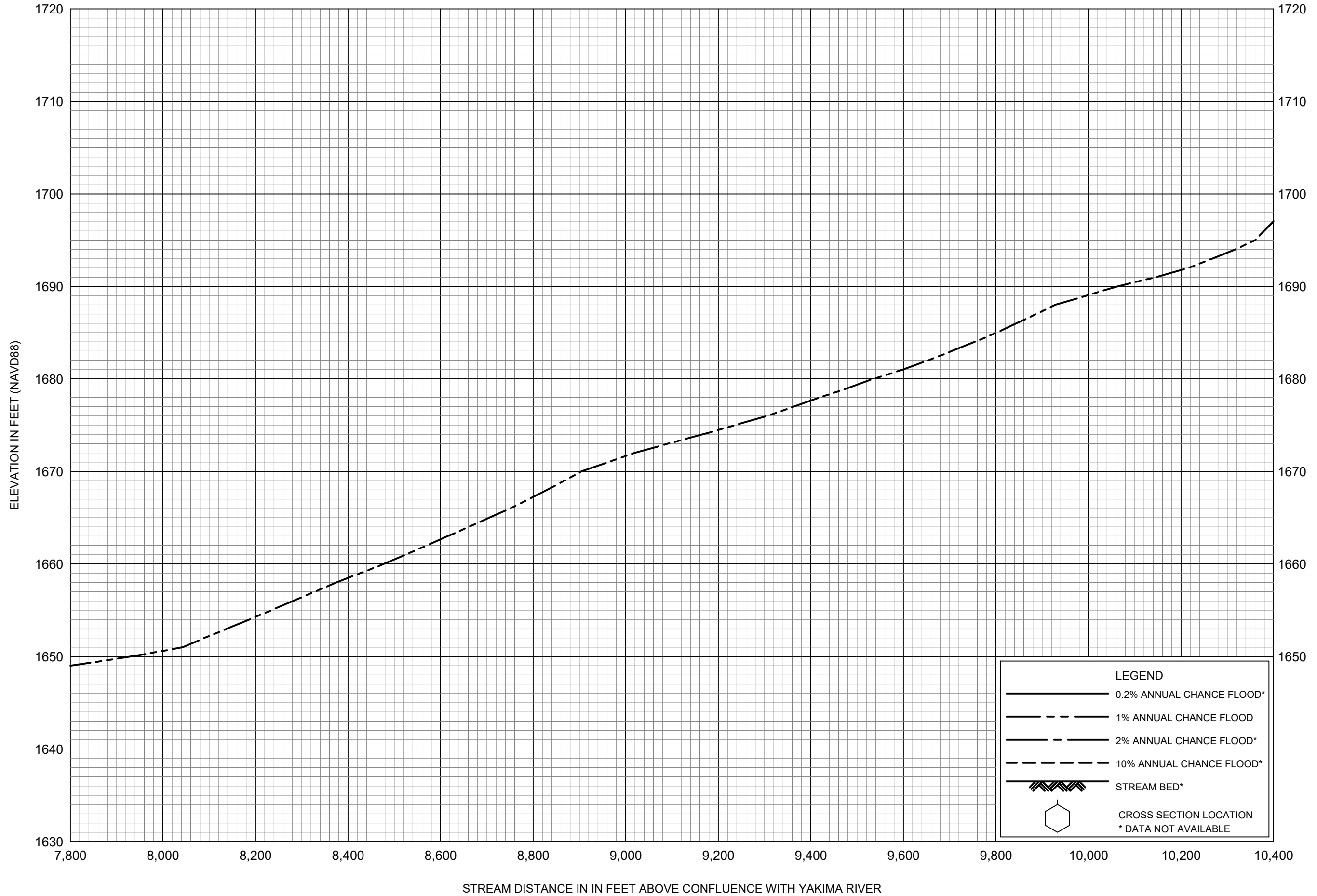


FLOOD PROFILES  
MANASTASH CREEK







FEDERAL EMERGENCY MANAGEMENT AGENCY  
KITITAS COUNTY, WA  
AND INCORPORATED AREAS



FEDERAL EMERGENCY MANAGEMENT AGENCY  
**KITTITAS COUNTY, WA**  
 AND INCORPORATED AREAS



**LEGEND**

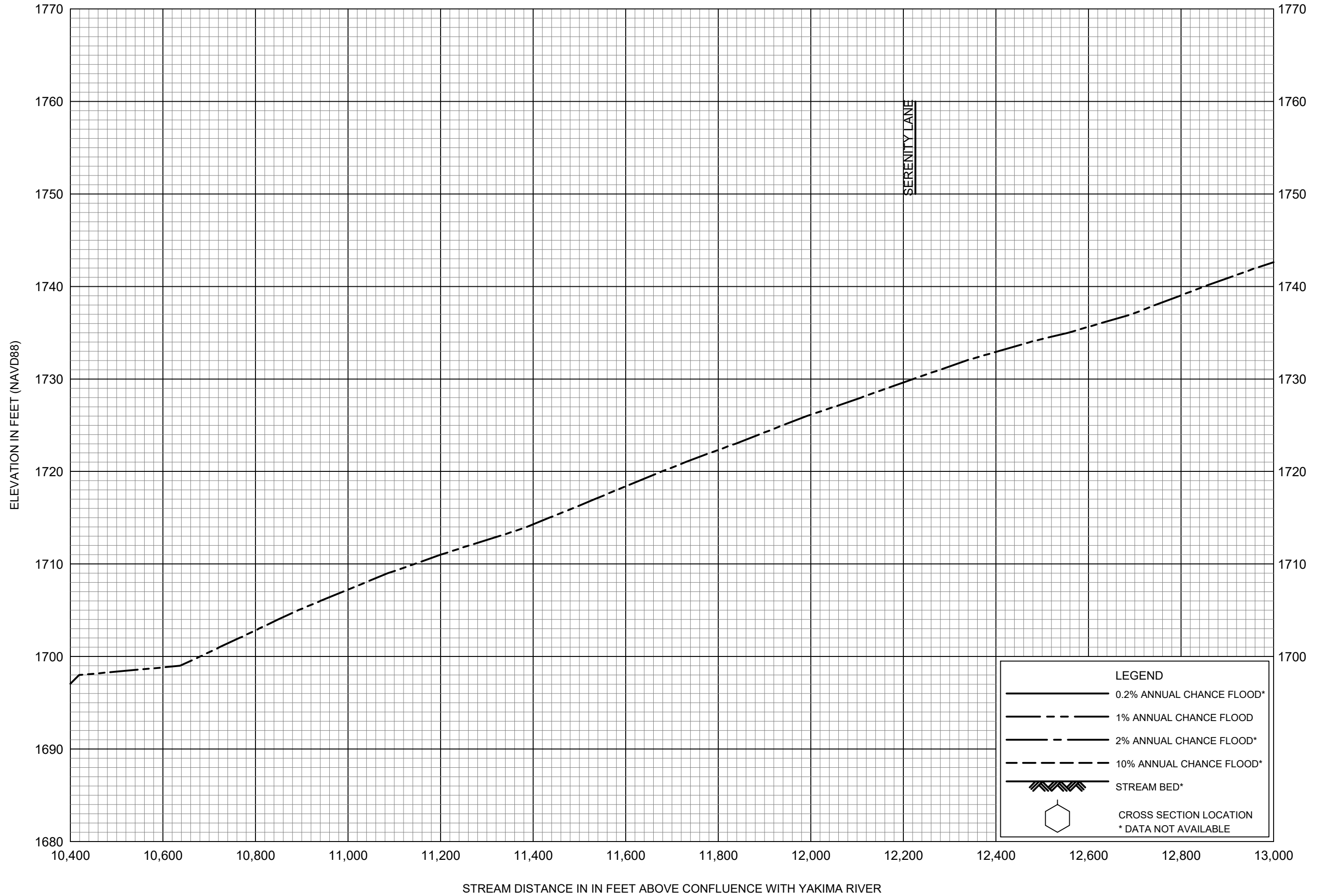
-  0.2% ANNUAL CHANCE FLOOD\*
-  1% ANNUAL CHANCE FLOOD
-  2% ANNUAL CHANCE FLOOD\*
-  10% ANNUAL CHANCE FLOOD\*
-  STREAM BED\*
-  CROSS SECTION LOCATION

\* DATA NOT AVAILABLE

**FLOOD PROFILES**  
**MANASTASH CREEK**

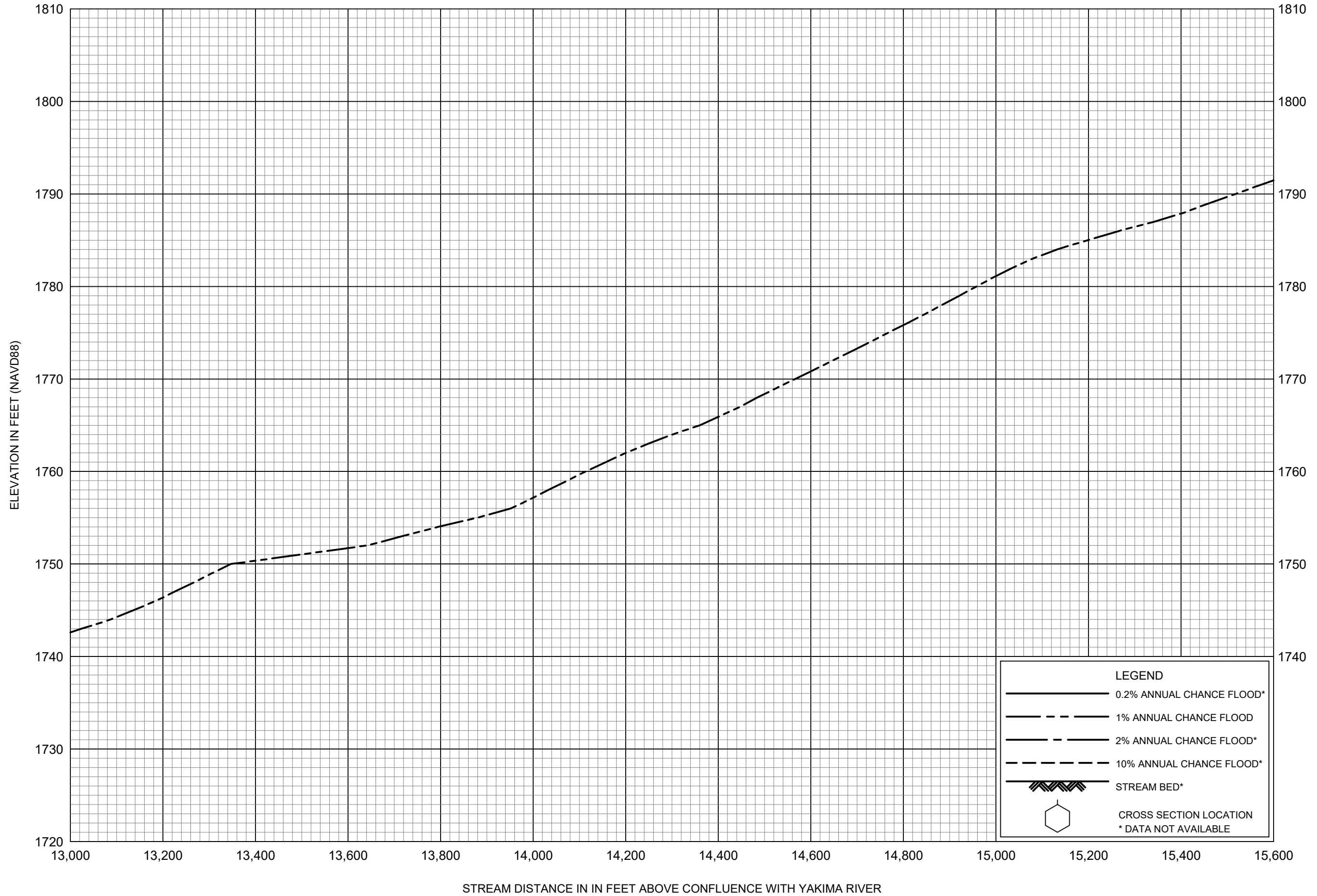
FEDERAL EMERGENCY MANAGEMENT AGENCY  
**KITTITAS COUNTY, WA**  
 AND INCORPORATED AREAS











FEDERAL EMERGENCY MANAGEMENT AGENCY  
**KITTITAS COUNTY, WA**  
 AND INCORPORATED AREAS

**FLOOD PROFILES**  
 MANASTASH CREEK



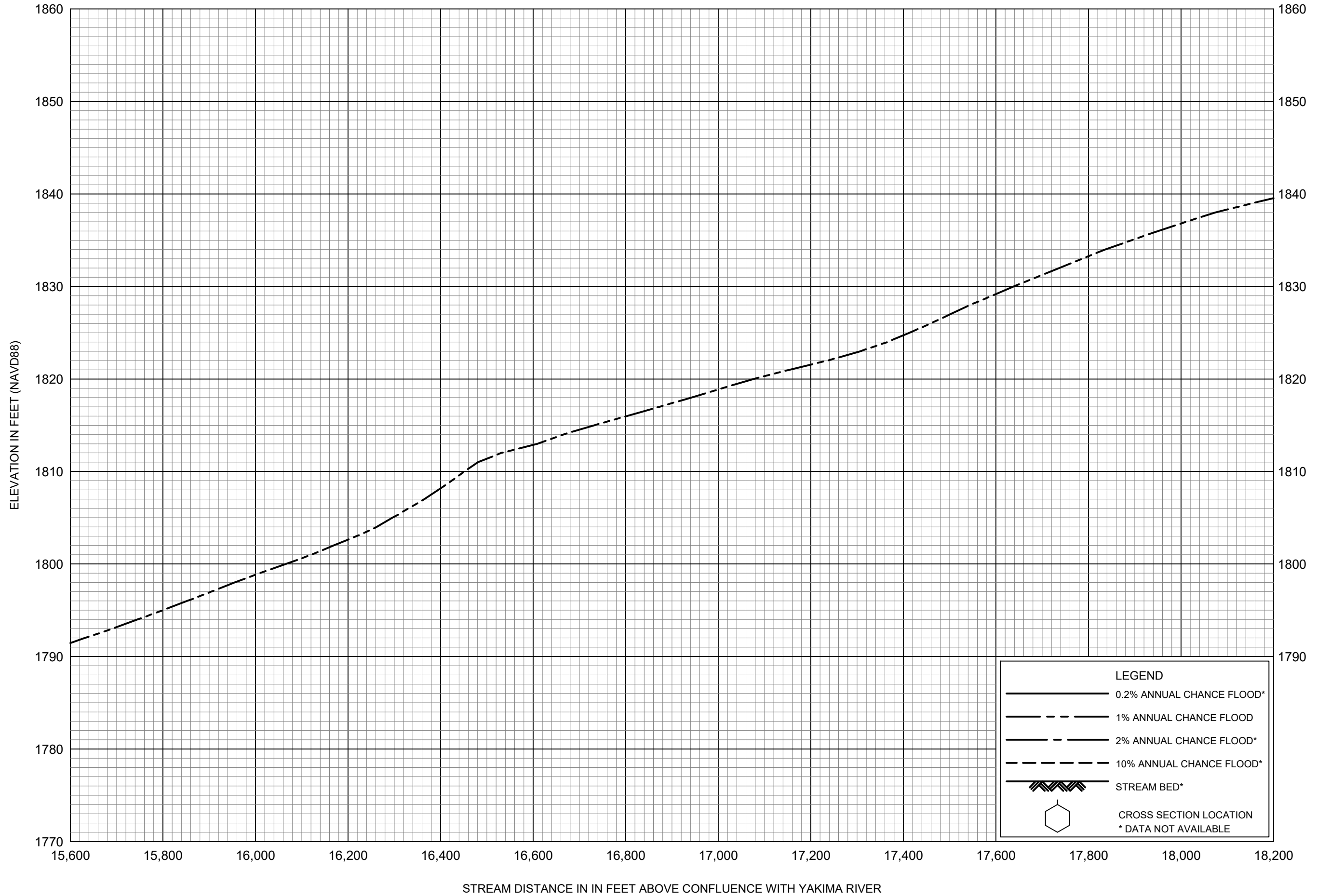
**LEGEND**

-  0.2% ANNUAL CHANCE FLOOD\*
-  1% ANNUAL CHANCE FLOOD
-  2% ANNUAL CHANCE FLOOD\*
-  10% ANNUAL CHANCE FLOOD\*
-  STREAM BED\*
-  CROSS SECTION LOCATION

\* DATA NOT AVAILABLE

**FLOOD PROFILES**  
**MANASTASH CREEK**

FEDERAL EMERGENCY MANAGEMENT AGENCY  
**KITTITAS COUNTY, WA**  
 AND INCORPORATED AREAS



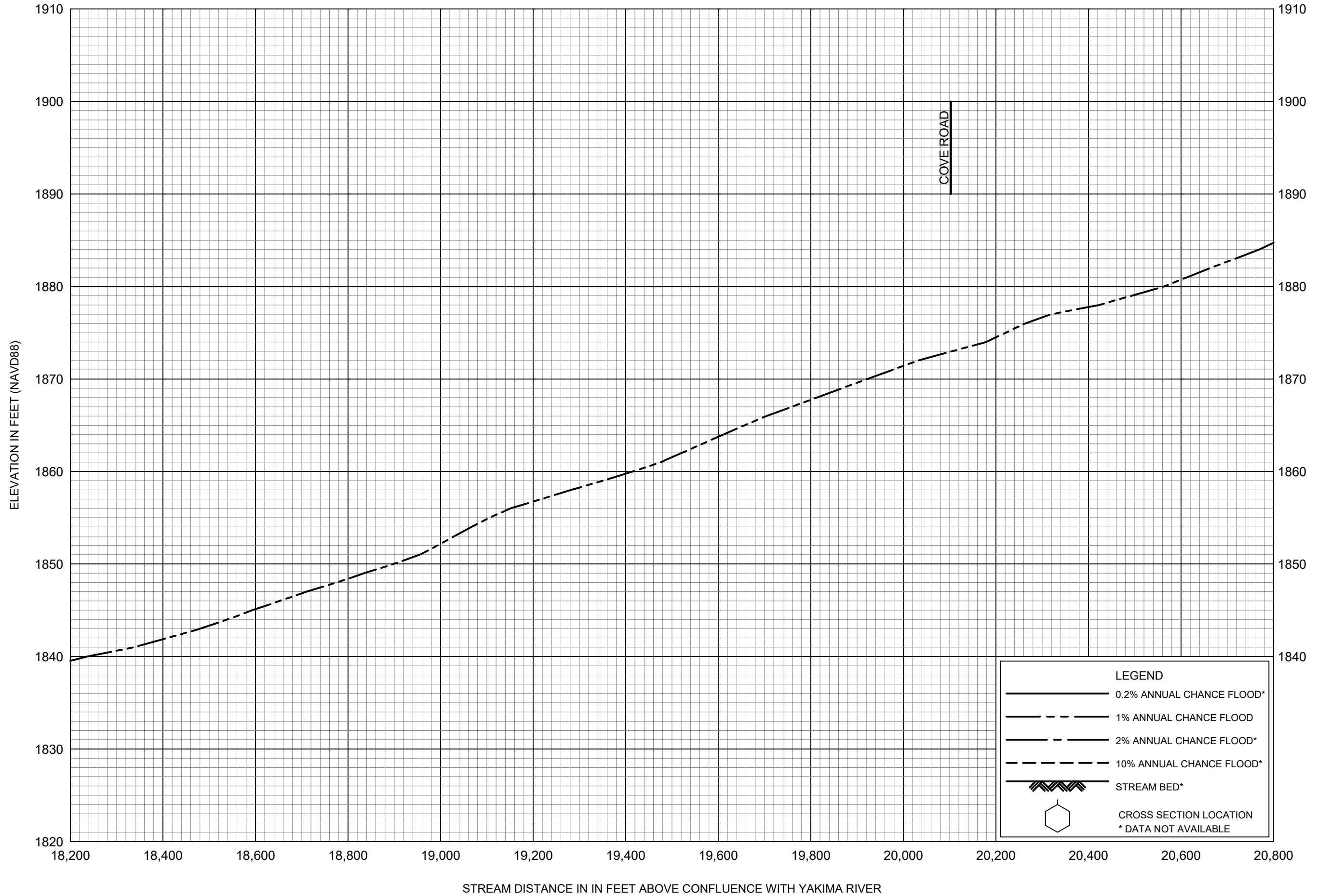
**LEGEND**

- 0.2% ANNUAL CHANCE FLOOD\*
- 1% ANNUAL CHANCE FLOOD
- 2% ANNUAL CHANCE FLOOD\*
- 10% ANNUAL CHANCE FLOOD\*
- STREAM BED\*
- CROSS SECTION LOCATION

\* DATA NOT AVAILABLE

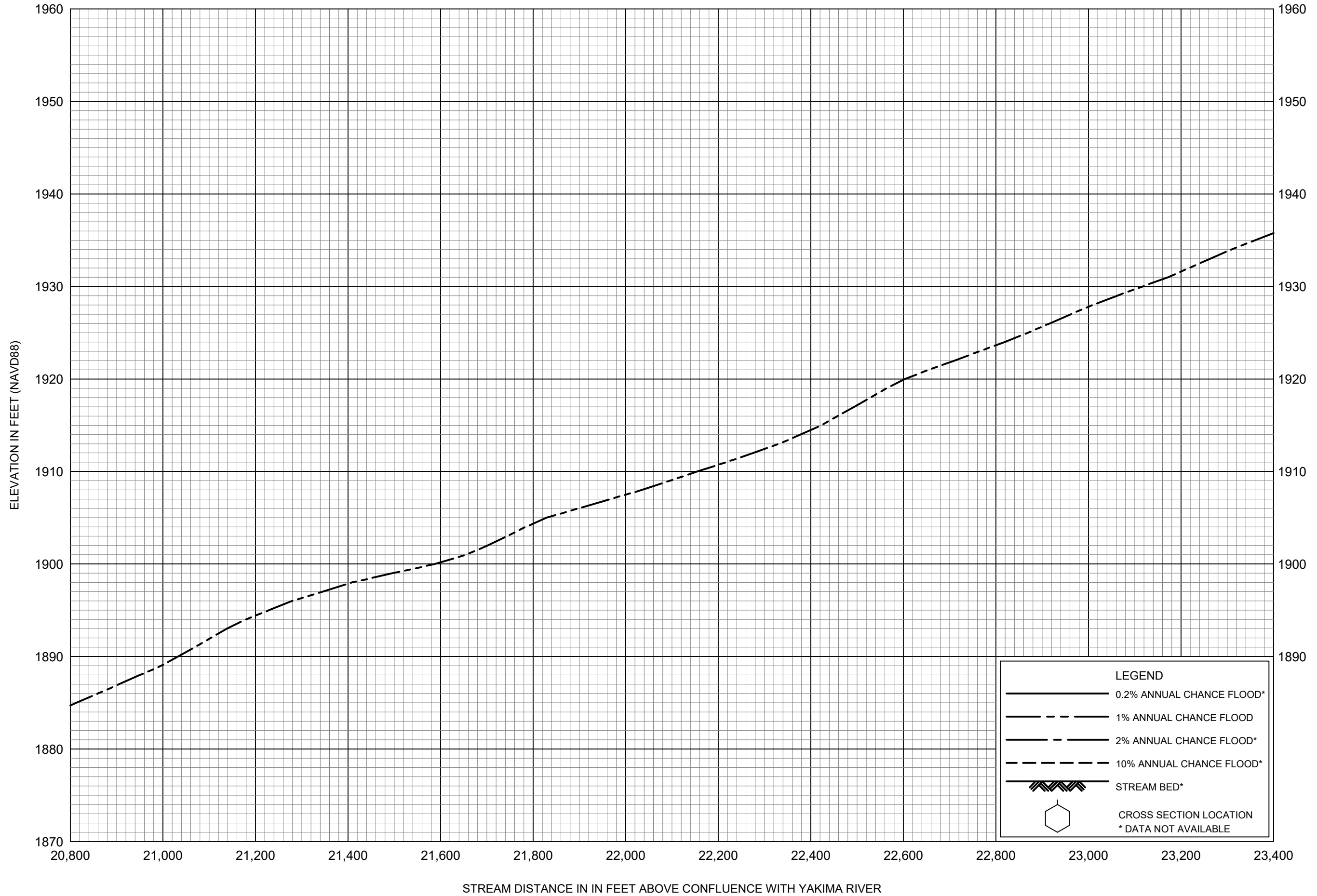
**FLOOD PROFILES**  
**MANASTASH CREEK**

FEDERAL EMERGENCY MANAGEMENT AGENCY  
**KITTITAS COUNTY, WA**  
 AND INCORPORATED AREAS



FEDERAL EMERGENCY MANAGEMENT AGENCY  
**KITTITAS COUNTY, WA**  
 AND INCORPORATED AREAS

**FLOOD PROFILES**  
 MANASTASH CREEK



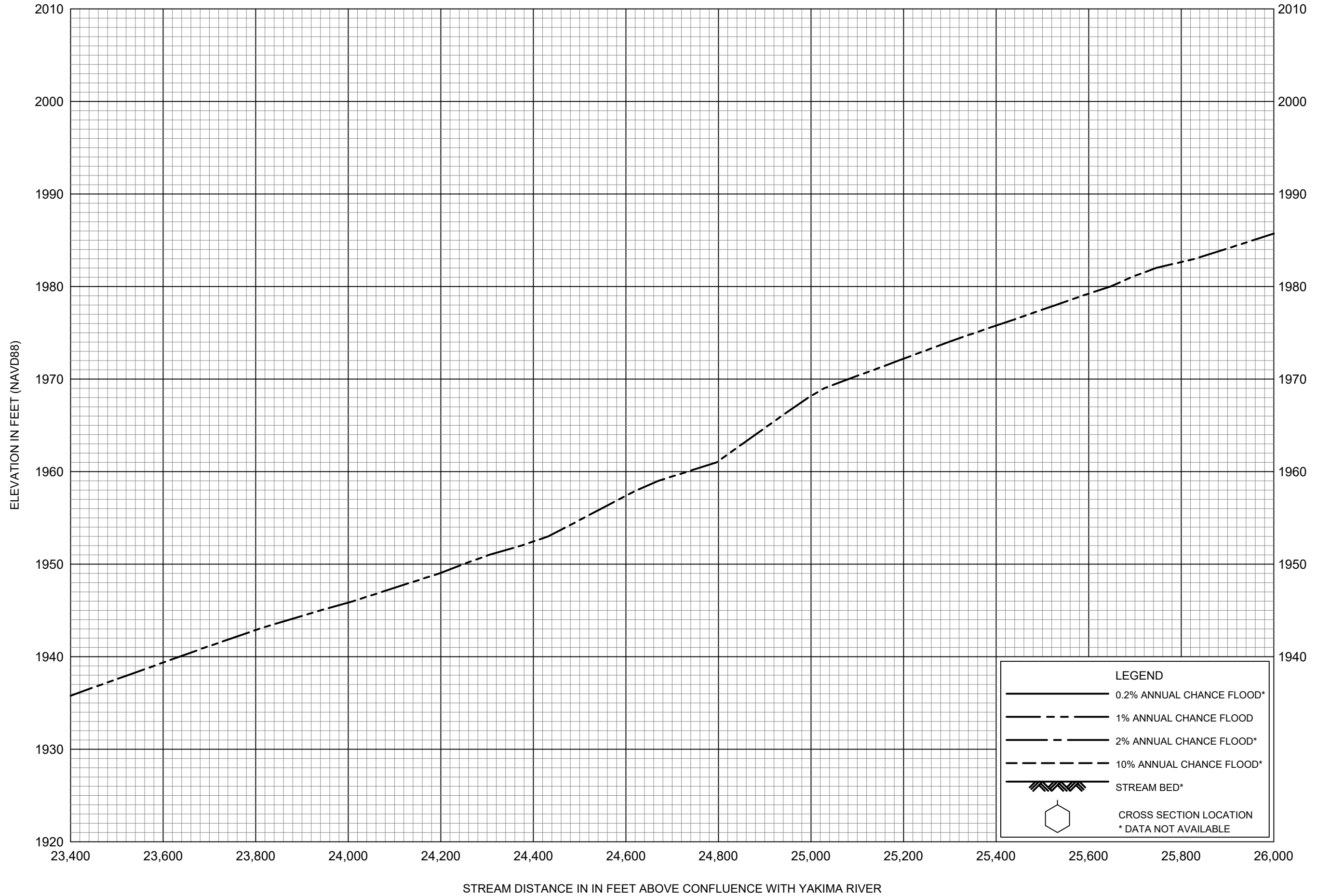
**LEGEND**

- 0.2% ANNUAL CHANCE FLOOD\*
- 1% ANNUAL CHANCE FLOOD
- 2% ANNUAL CHANCE FLOOD\*
- 10% ANNUAL CHANCE FLOOD\*
- STREAM BED\*
- CROSS SECTION LOCATION

\* DATA NOT AVAILABLE

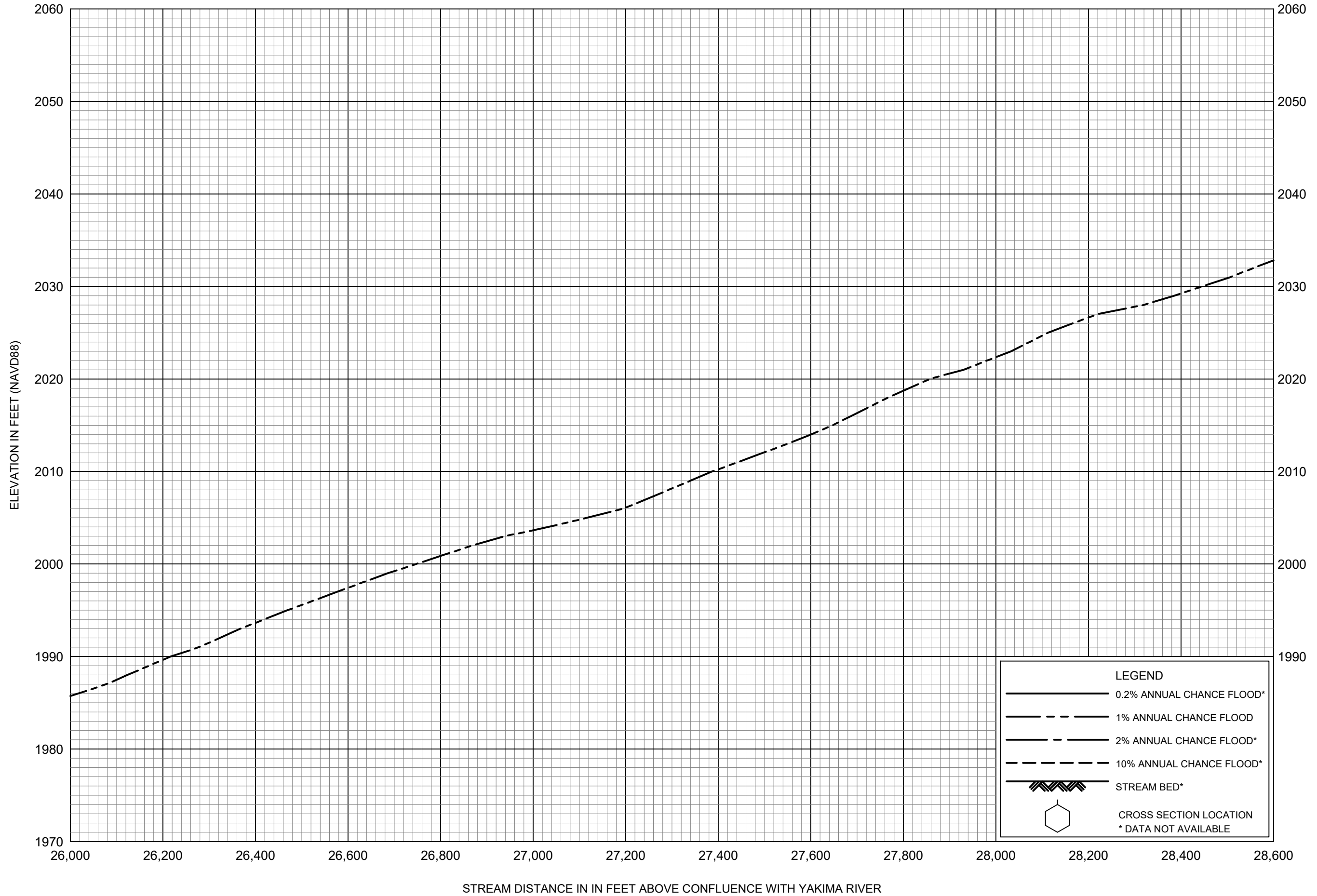
**FLOOD PROFILES**  
MANASTASH CREEK

FEDERAL EMERGENCY MANAGEMENT AGENCY  
**KITTITAS COUNTY, WA**  
AND INCORPORATED AREAS









FLOOD PROFILES  
MANASTASH CREEK

FEDERAL EMERGENCY MANAGEMENT AGENCY  
KITTITAS COUNTY, WA  
AND INCORPORATED AREAS



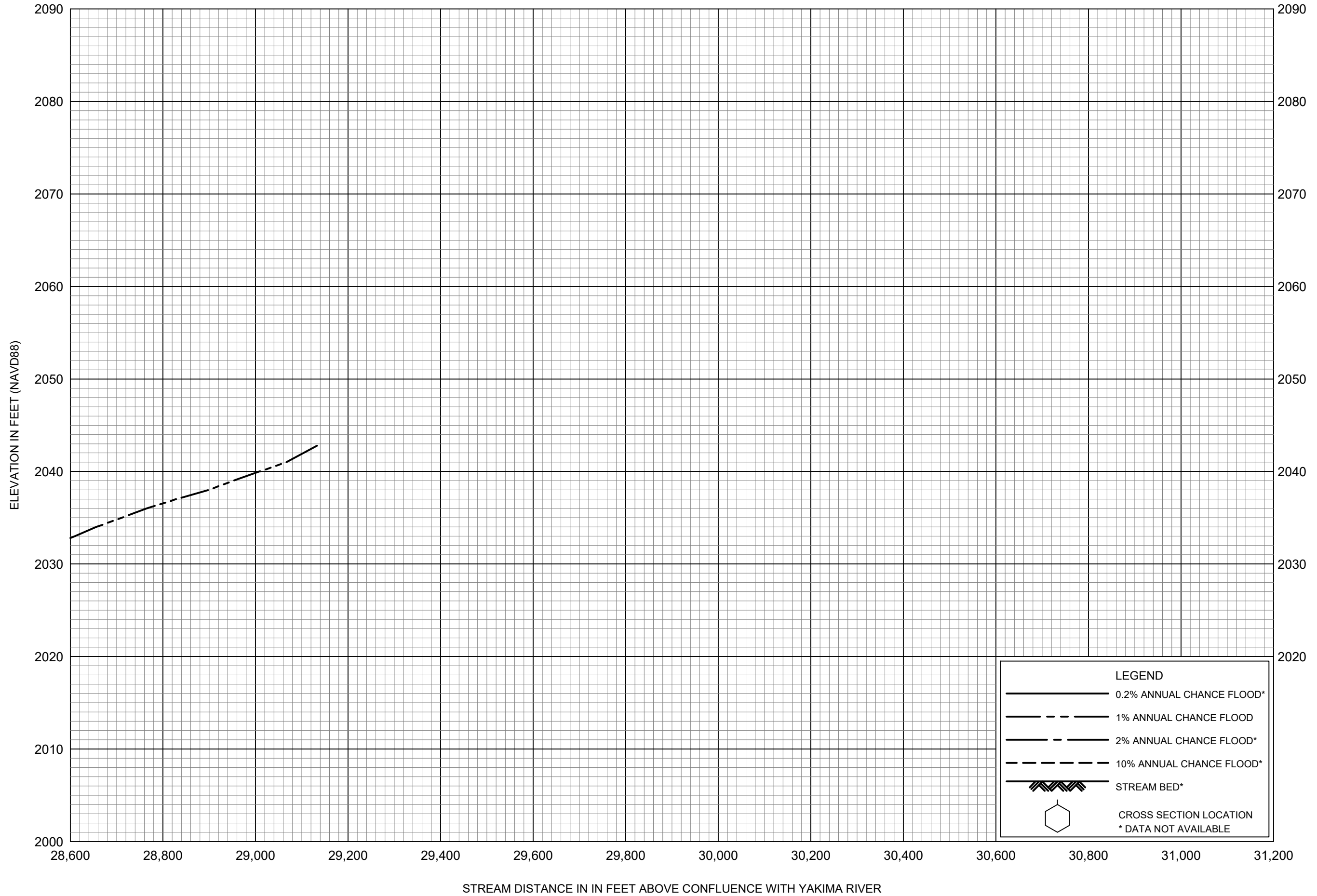
**LEGEND**

-  0.2% ANNUAL CHANCE FLOOD\*
-  1% ANNUAL CHANCE FLOOD
-  2% ANNUAL CHANCE FLOOD\*
-  10% ANNUAL CHANCE FLOOD\*
-  STREAM BED\*
-  CROSS SECTION LOCATION

\* DATA NOT AVAILABLE

**FLOOD PROFILES**  
MANASTASH CREEK

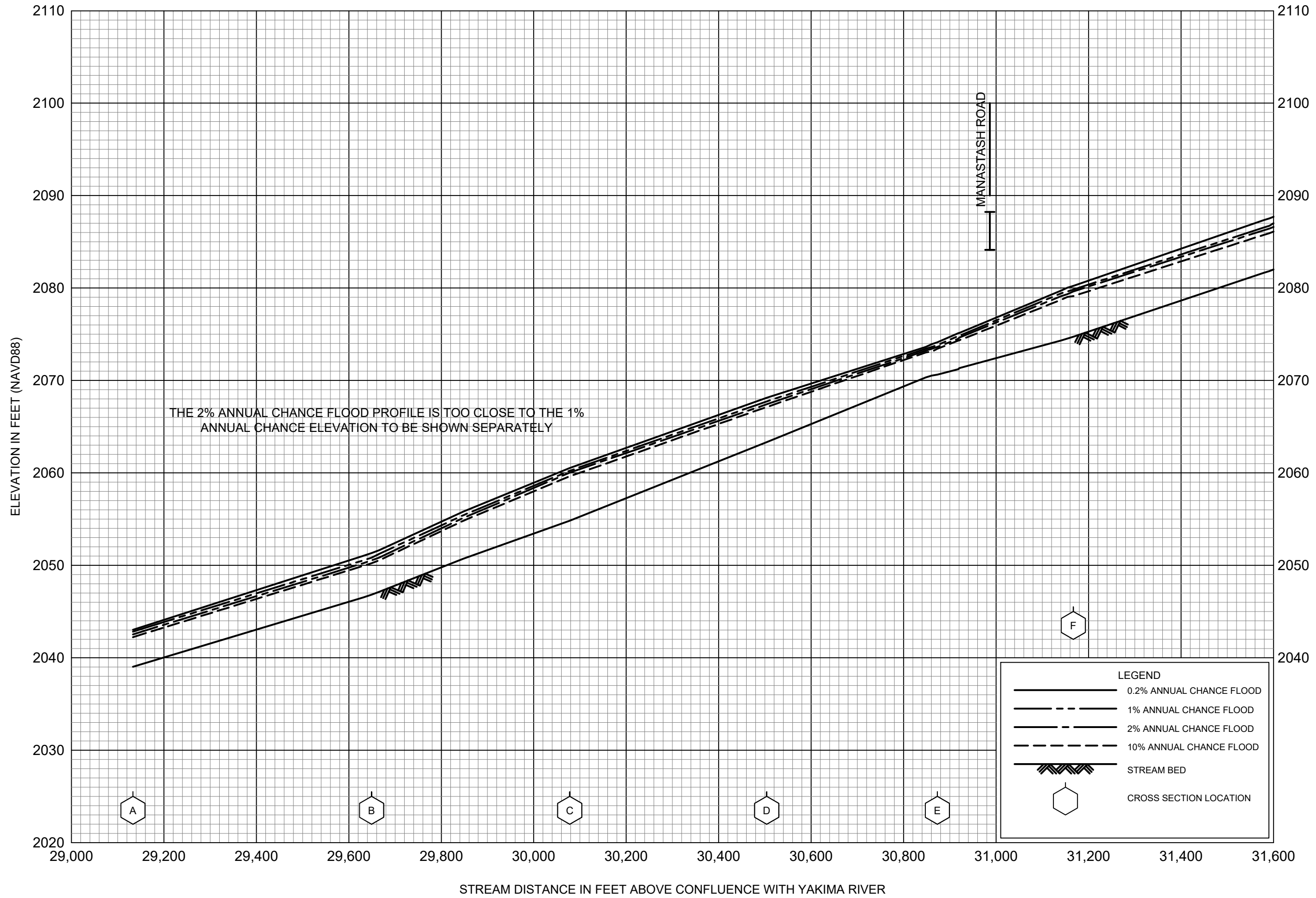
FEDERAL EMERGENCY MANAGEMENT AGENCY  
**KITTITAS COUNTY, WA**  
AND INCORPORATED AREAS



**FLOOD PROFILES**  
**MANASTASH CREEK**

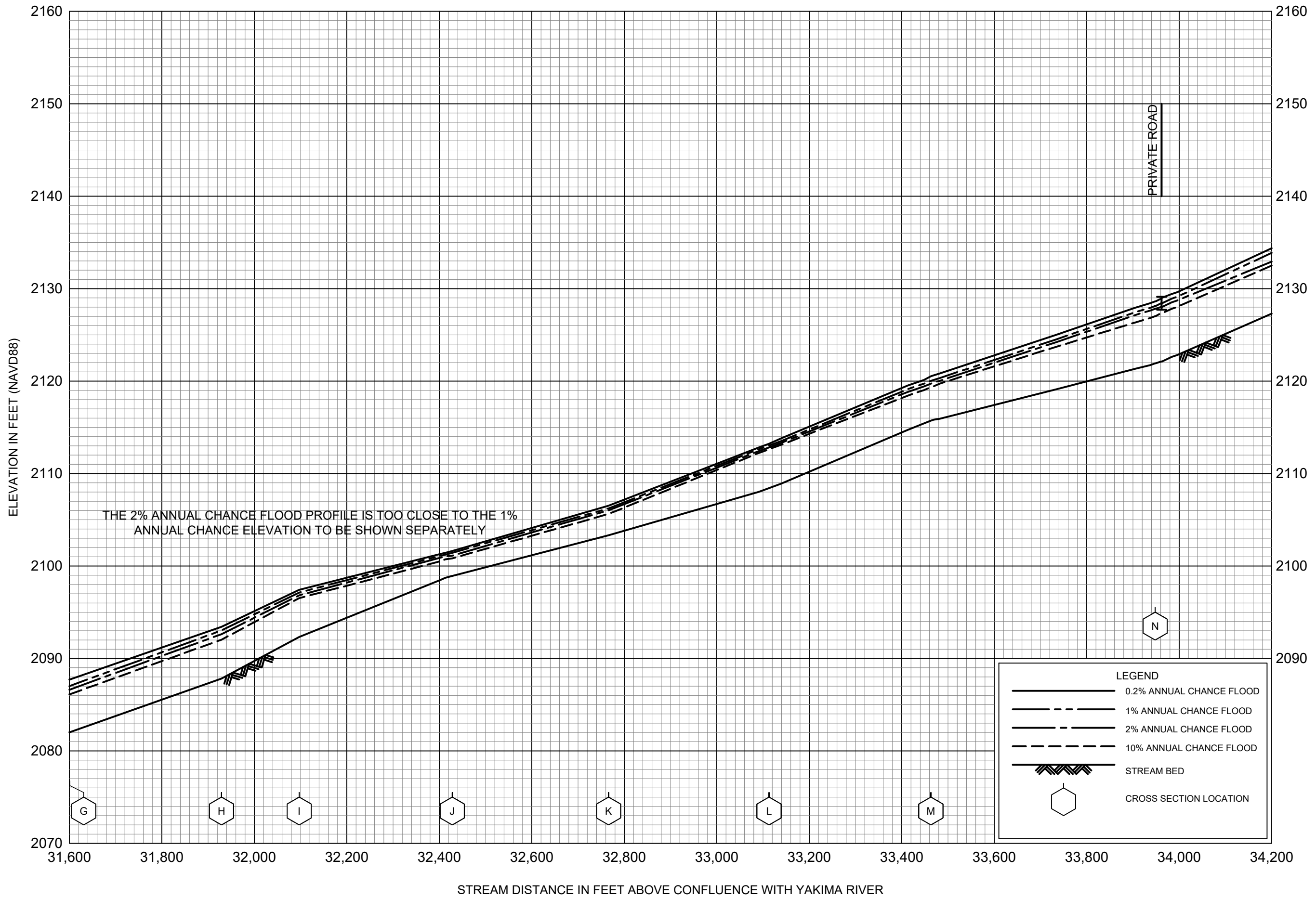
FEDERAL EMERGENCY MANAGEMENT AGENCY  
**KITTITAS COUNTY, WA**  
 AND INCORPORATED AREAS





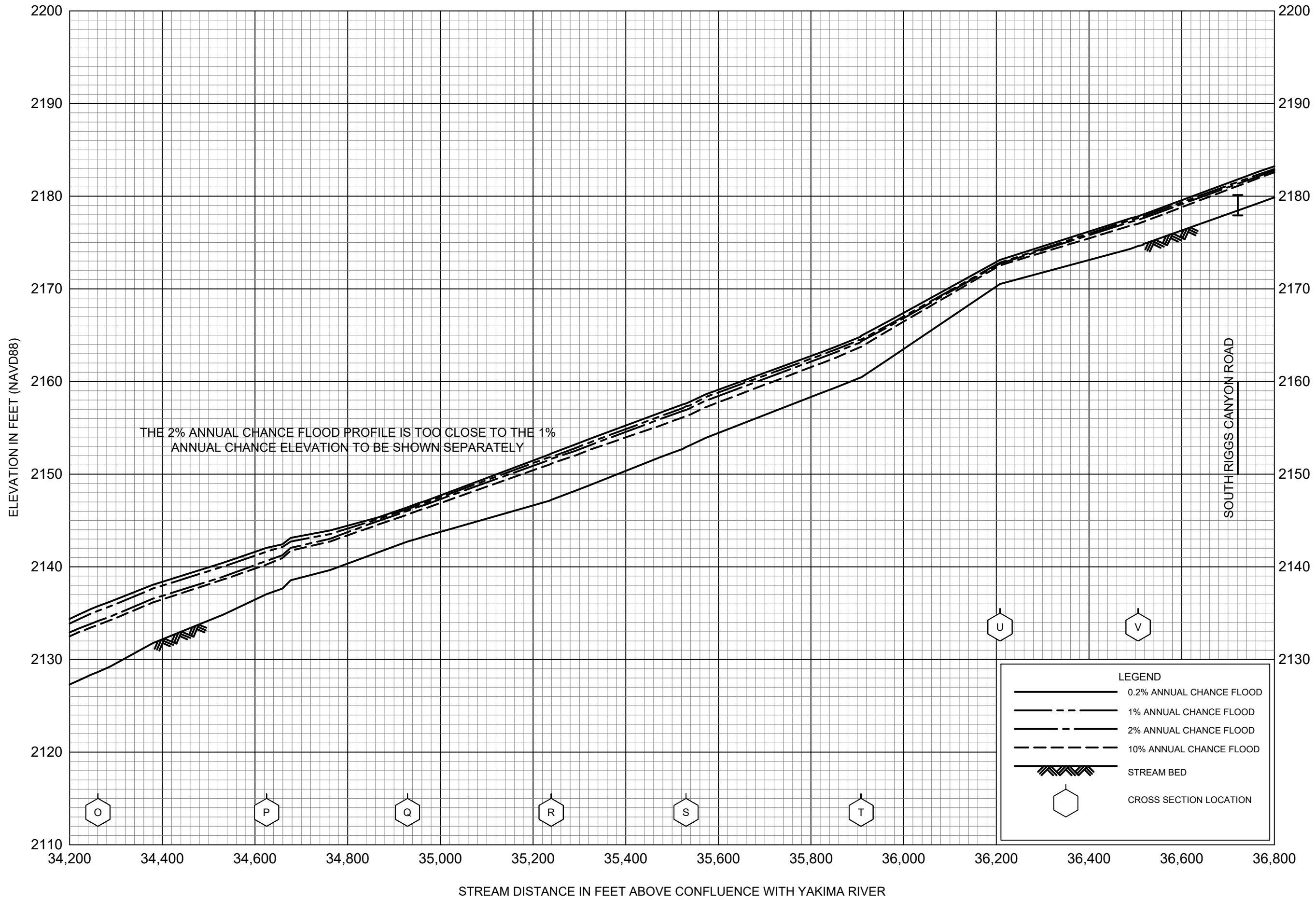
FLOOD PROFILES  
MANASTASH CREEK

FEDERAL EMERGENCY MANAGEMENT AGENCY  
KITTITAS COUNTY, WA  
AND INCORPORATED AREAS



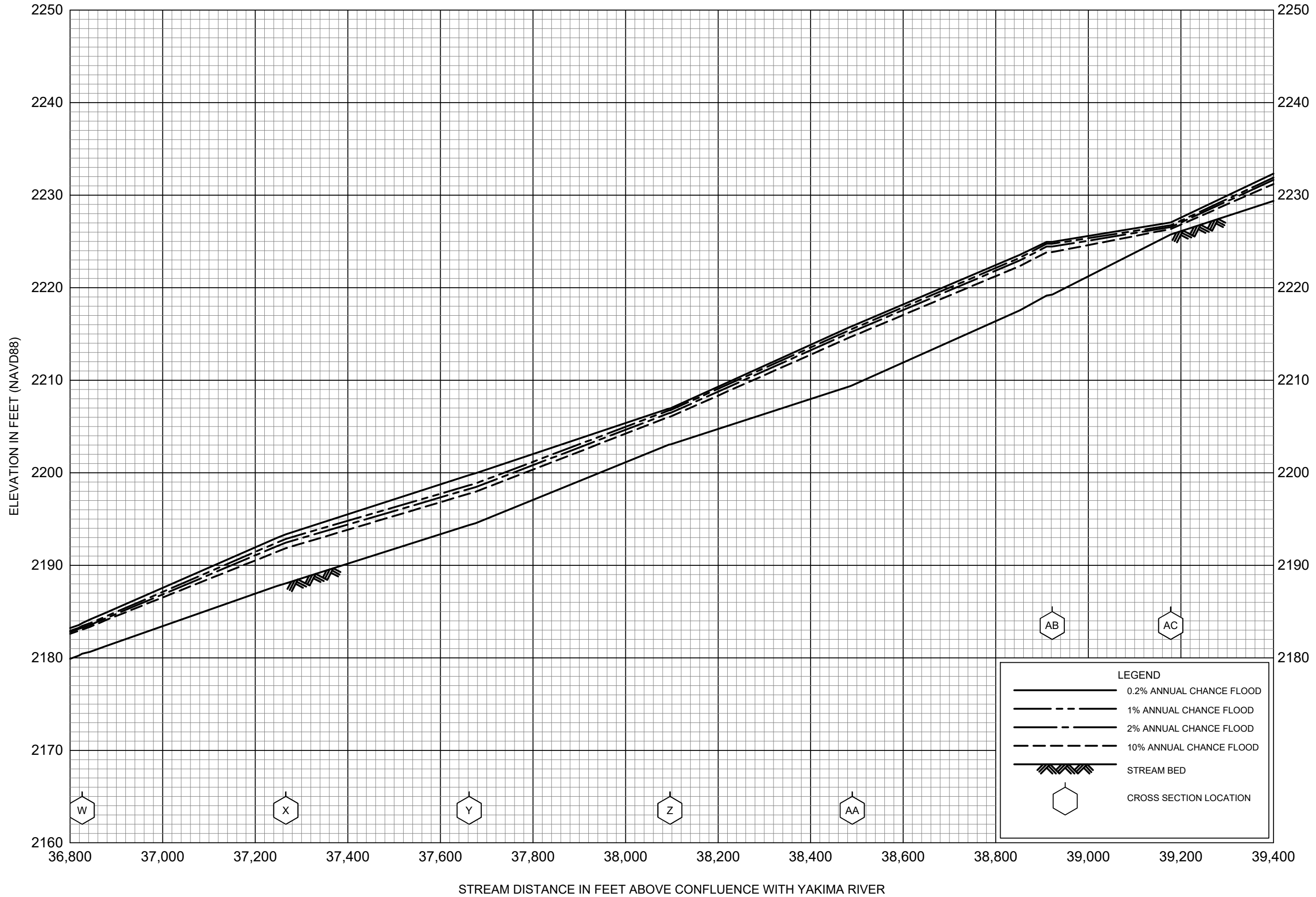
**FLOOD PROFILES**  
MANASTASH CREEK

FEDERAL EMERGENCY MANAGEMENT AGENCY  
**KITTITAS COUNTY, WA**  
AND INCORPORATED AREAS



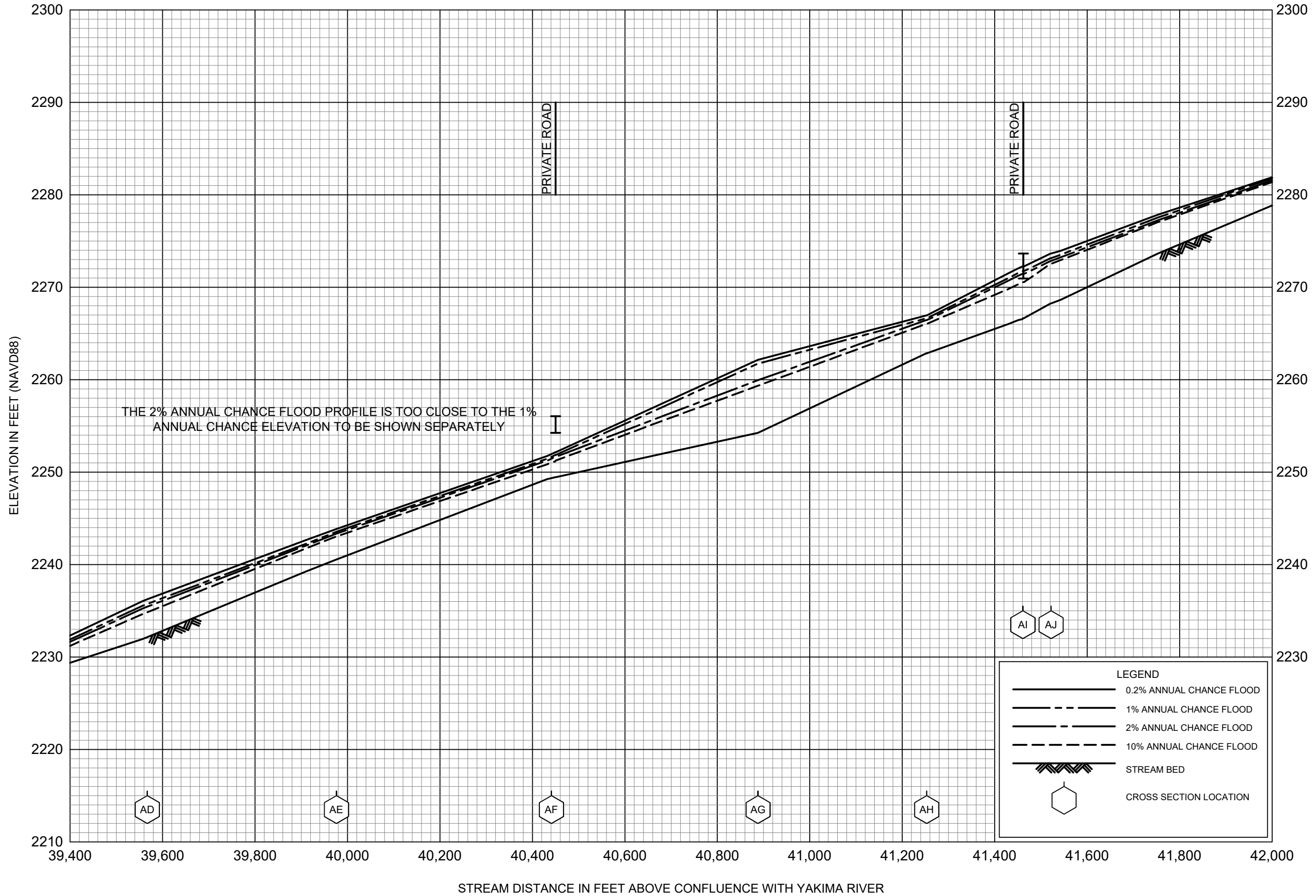
FLOOD PROFILES  
MANASTASH CREEK

FEDERAL EMERGENCY MANAGEMENT AGENCY  
KITTITAS COUNTY, WA  
AND INCORPORATED AREAS



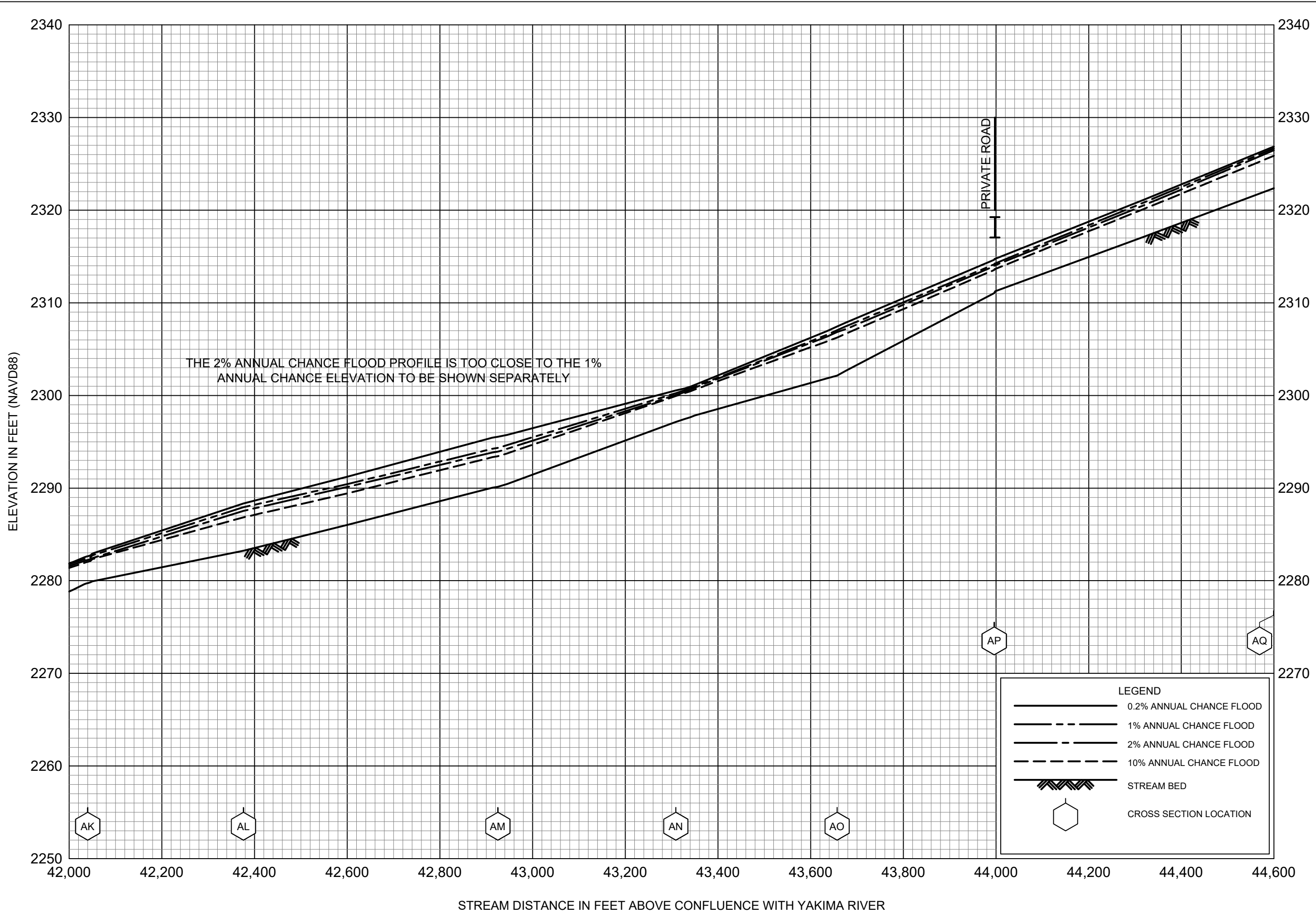
FLOOD PROFILES  
MANASTASH CREEK

FEDERAL EMERGENCY MANAGEMENT AGENCY  
KITTITAS COUNTY, WA  
AND INCORPORATED AREAS



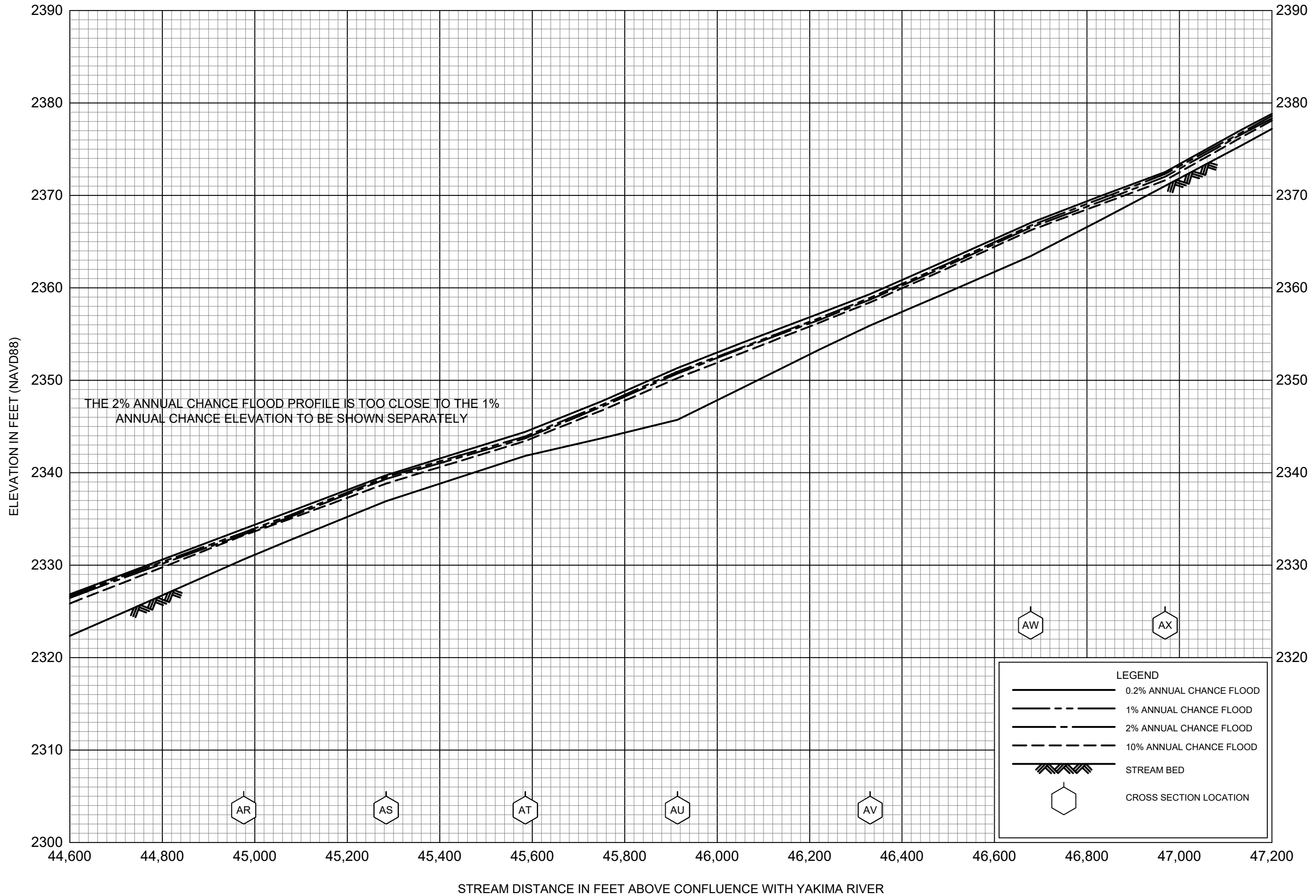
FLOOD PROFILES  
MANASTASH CREEK

FEDERAL EMERGENCY MANAGEMENT AGENCY  
KITITAS COUNTY, WA  
AND INCORPORATED AREAS



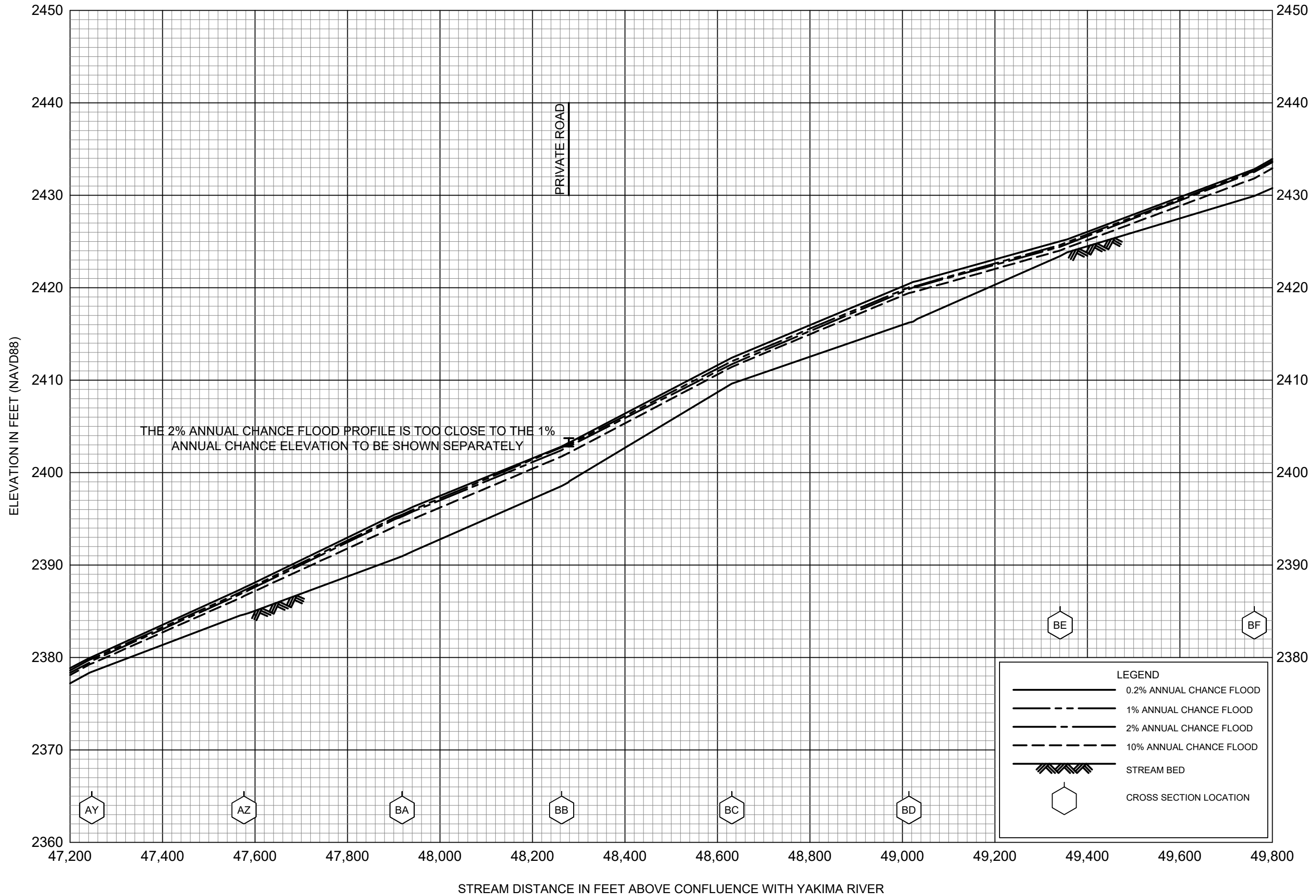
FLOOD PROFILES  
MANASTASH CREEK

FEDERAL EMERGENCY MANAGEMENT AGENCY  
KITTITAS COUNTY, WA  
AND INCORPORATED AREAS



FLOOD PROFILES  
MANASTASH CREEK

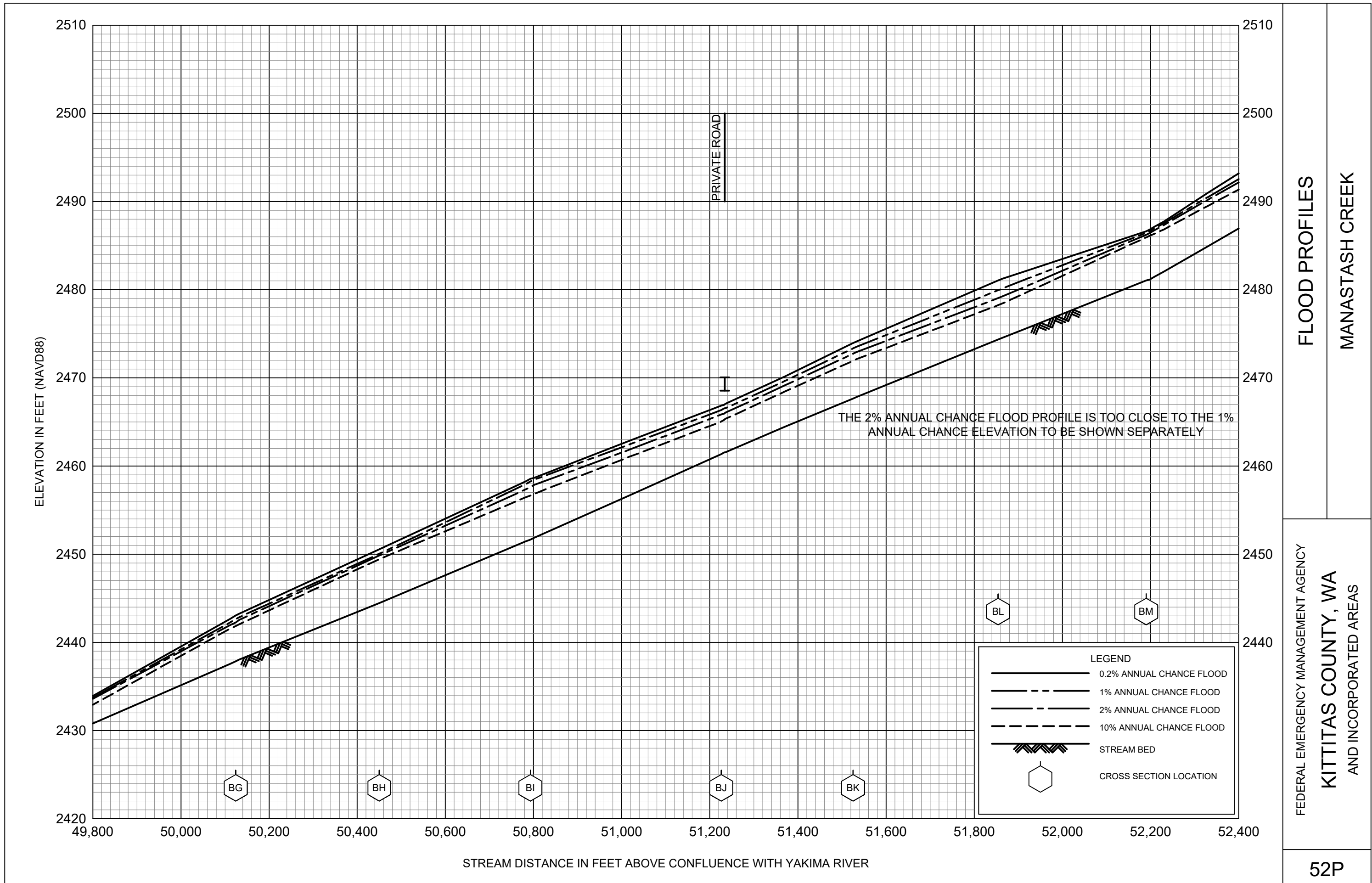
FEDERAL EMERGENCY MANAGEMENT AGENCY  
KITTITAS COUNTY, WA  
AND INCORPORATED AREAS

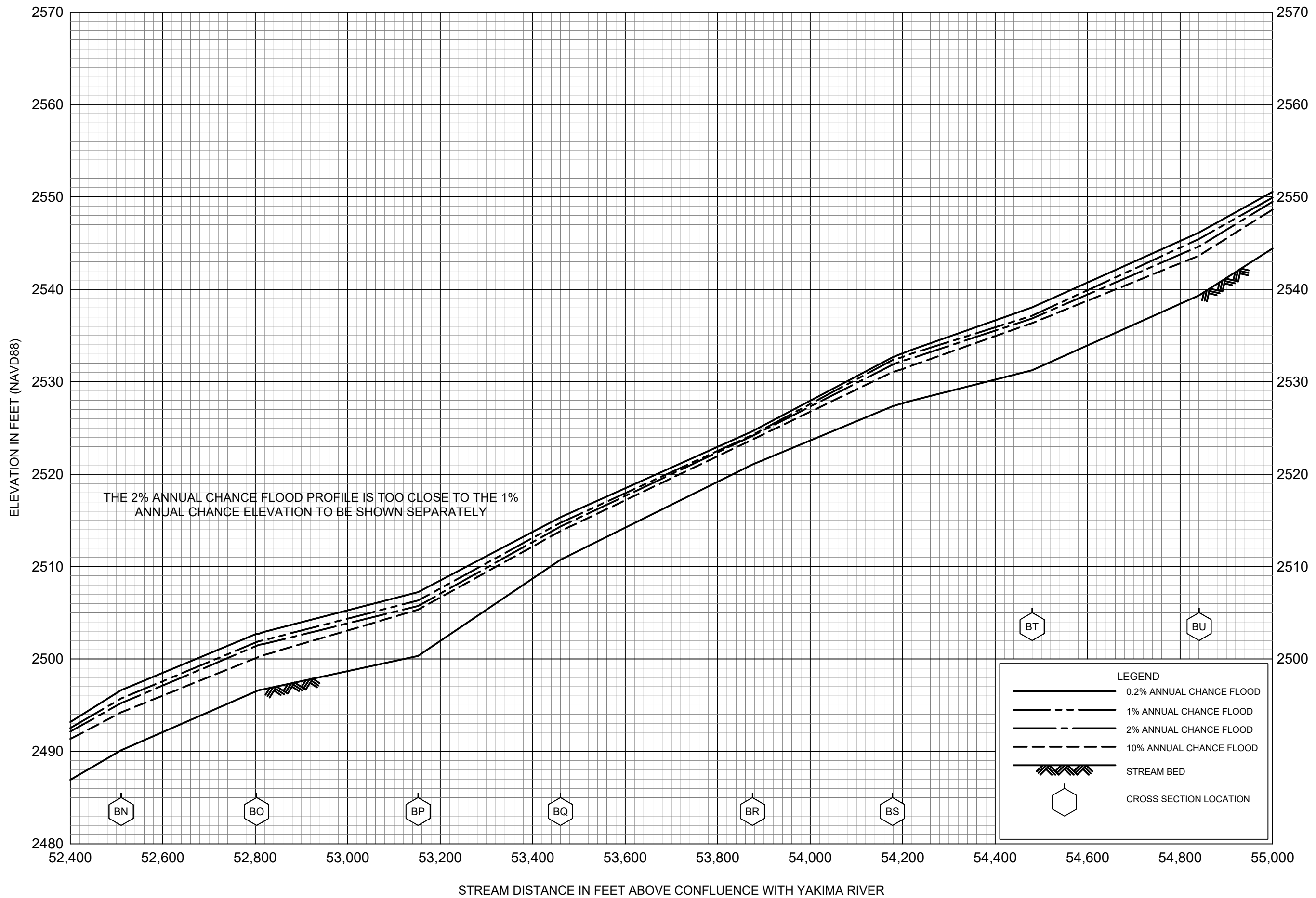


FLOOD PROFILES  
MANASTASH CREEK

FEDERAL EMERGENCY MANAGEMENT AGENCY  
KITITAS COUNTY, WA  
AND INCORPORATED AREAS

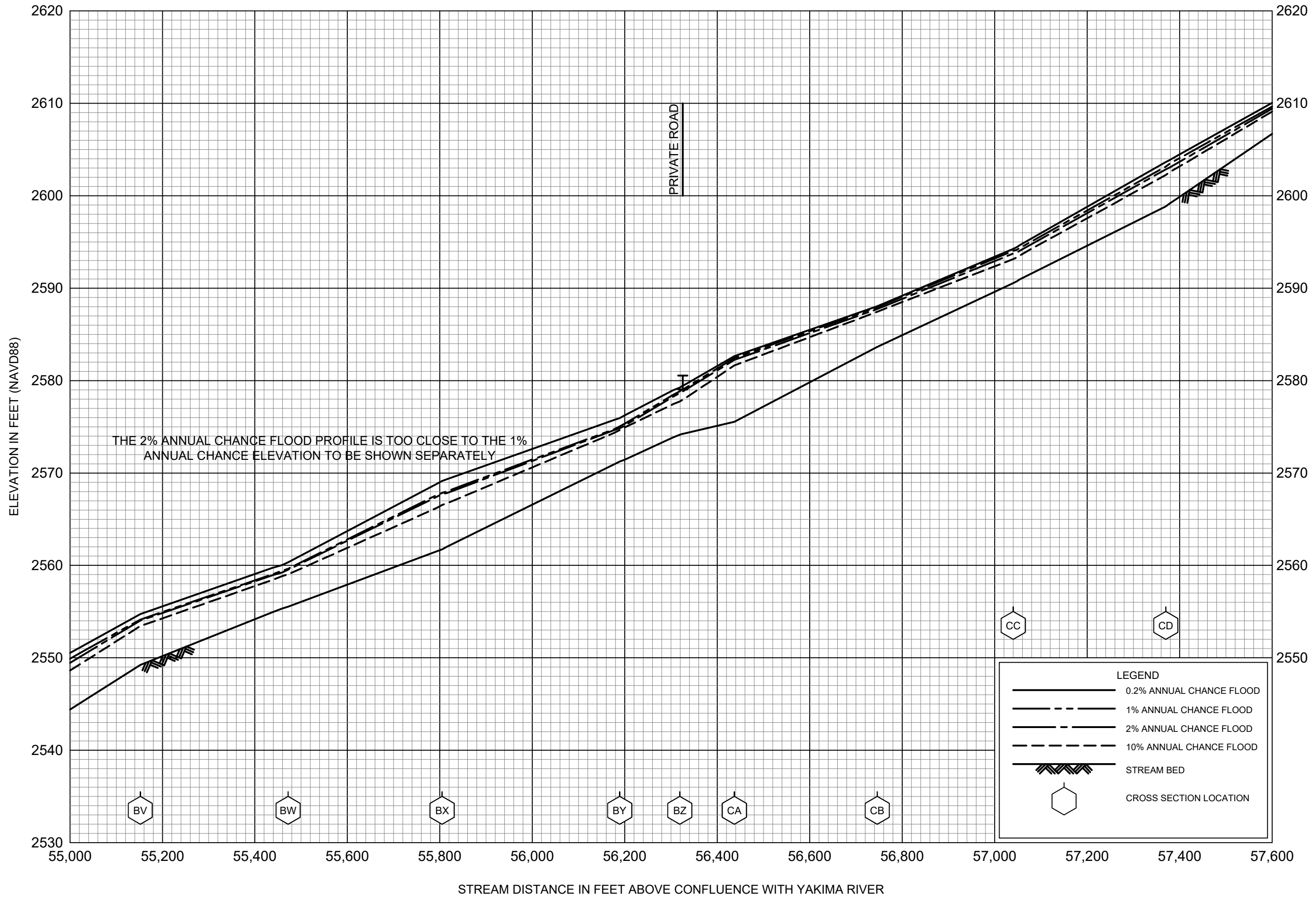






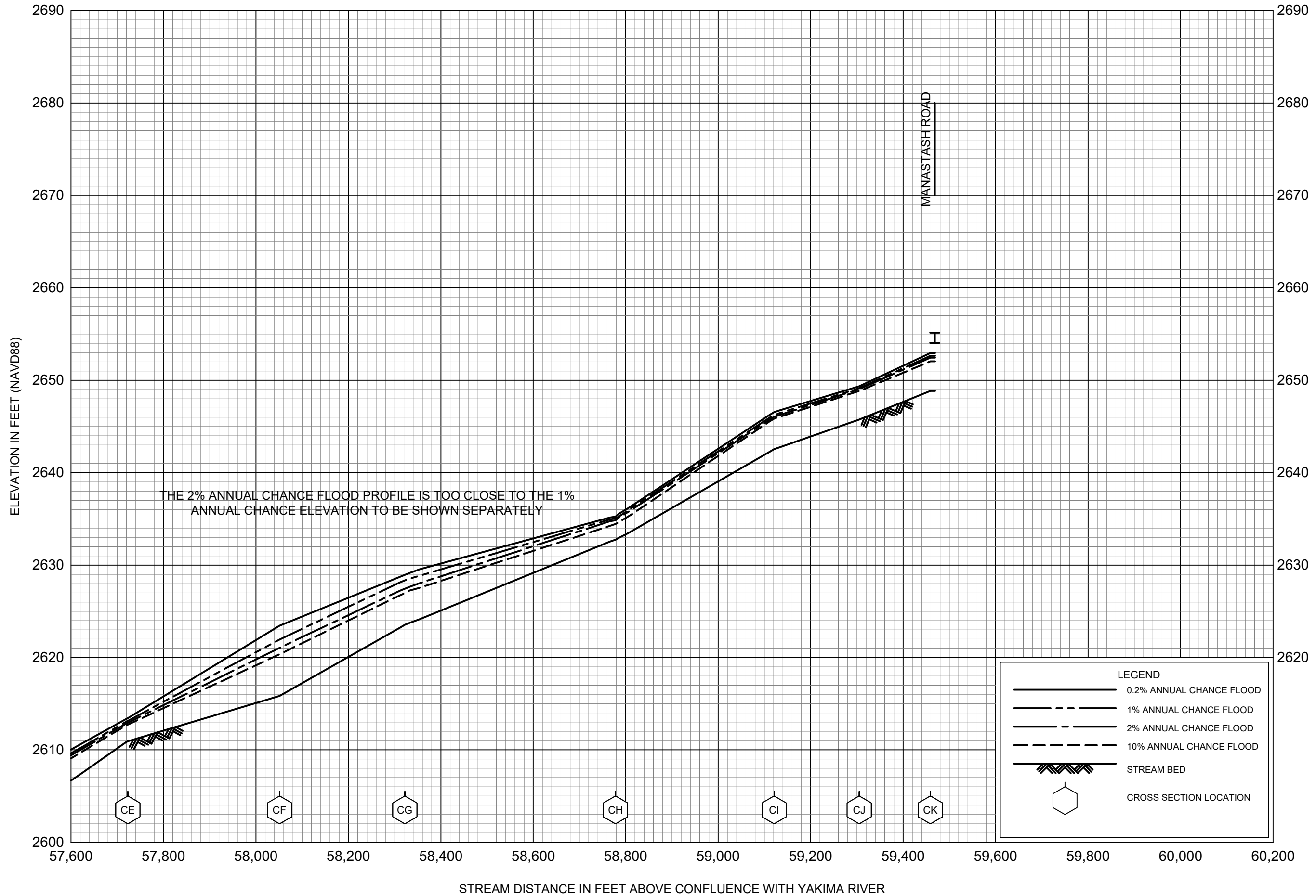
FLOOD PROFILES  
MANASTASH CREEK

FEDERAL EMERGENCY MANAGEMENT AGENCY  
KITTITAS COUNTY, WA  
AND INCORPORATED AREAS



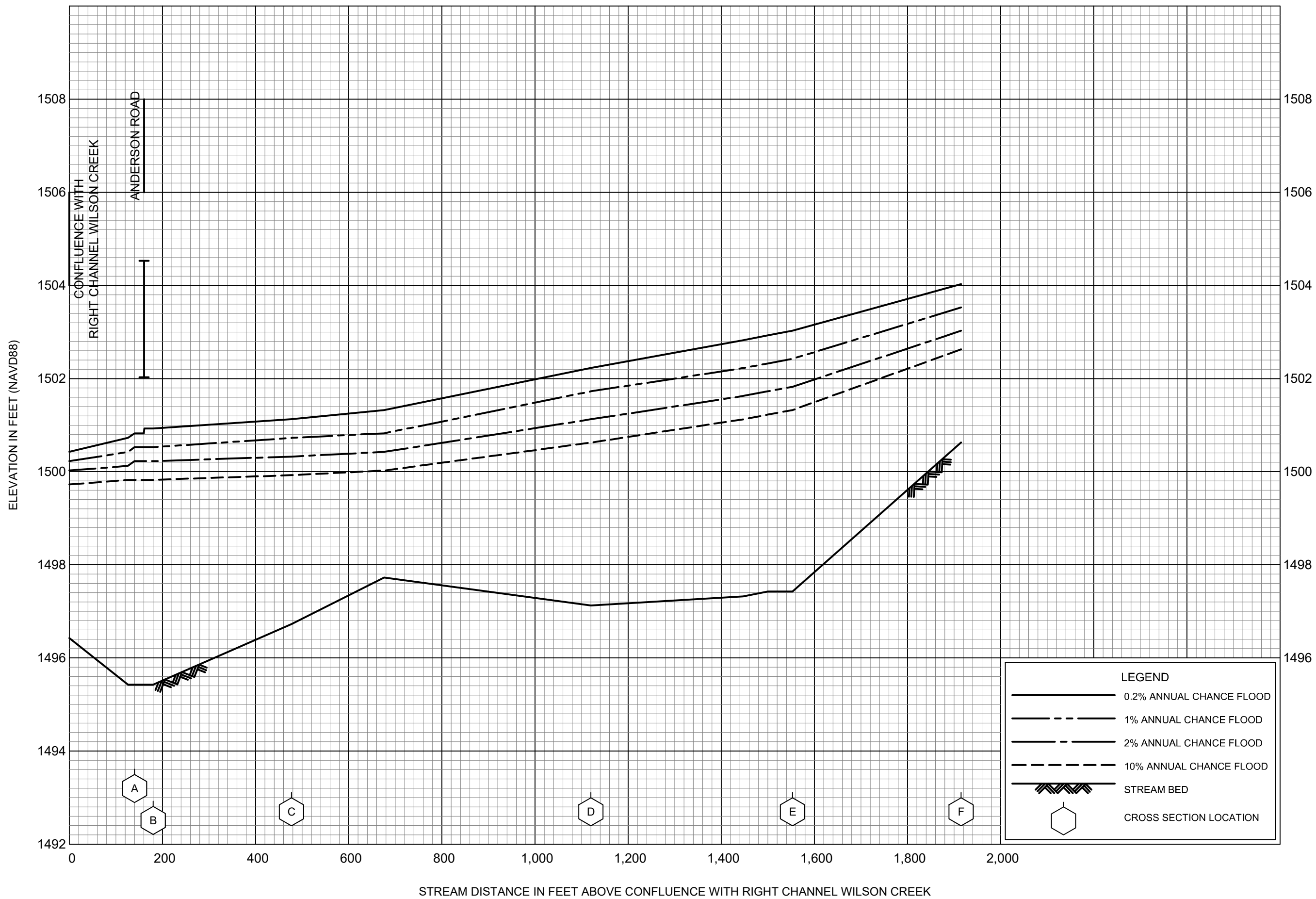
FLOOD PROFILES  
MANASTASH CREEK

FEDERAL EMERGENCY MANAGEMENT AGENCY  
KITITAS COUNTY, WA  
AND INCORPORATED AREAS



FLOOD PROFILES  
MANASTASH CREEK

FEDERAL EMERGENCY MANAGEMENT AGENCY  
KITTITAS COUNTY, WA  
AND INCORPORATED AREAS

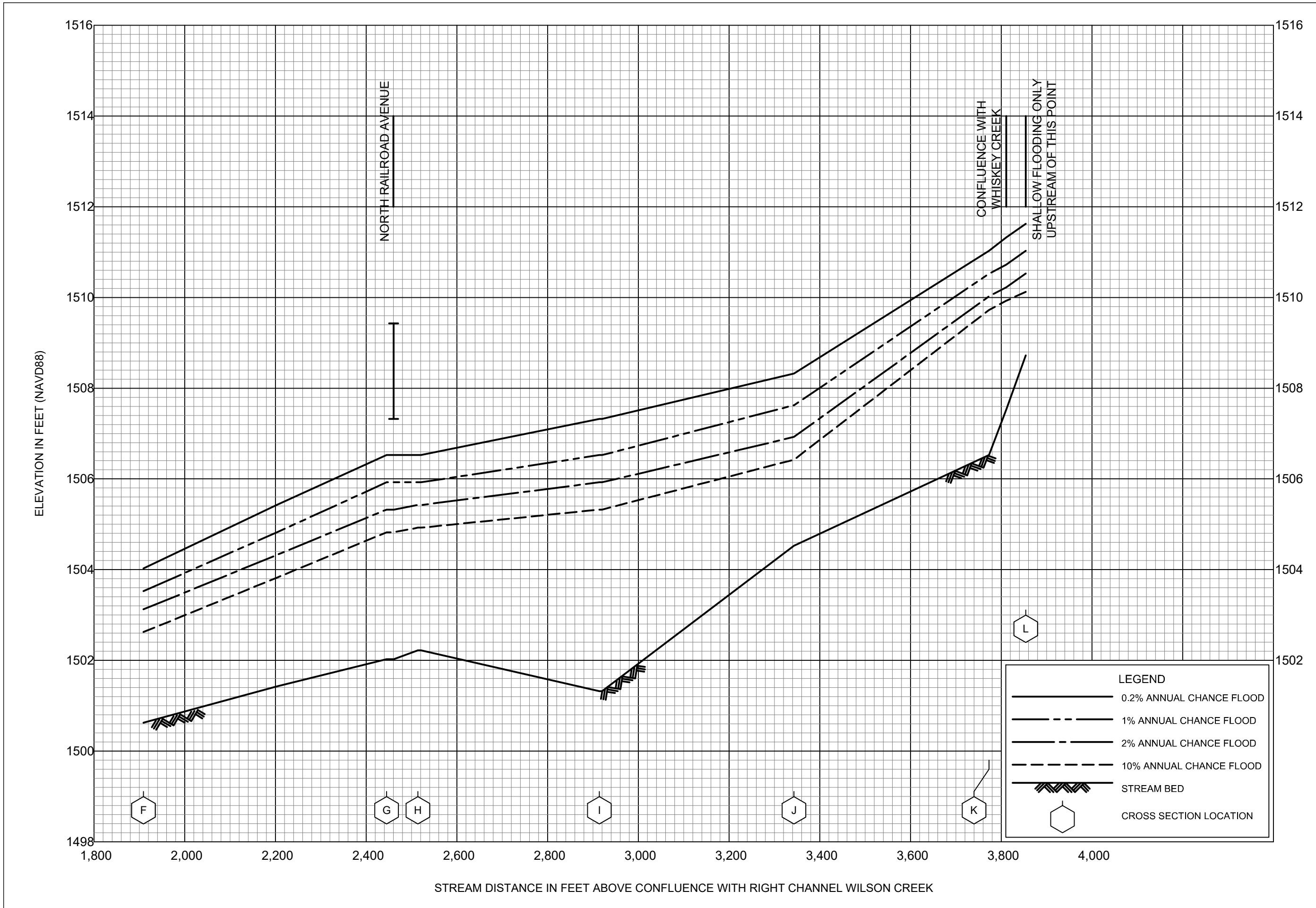


FLOOD PROFILES

MERCER CREEK

FEDERAL EMERGENCY MANAGEMENT AGENCY

KITTITAS COUNTY, WA  
AND INCORPORATED AREAS

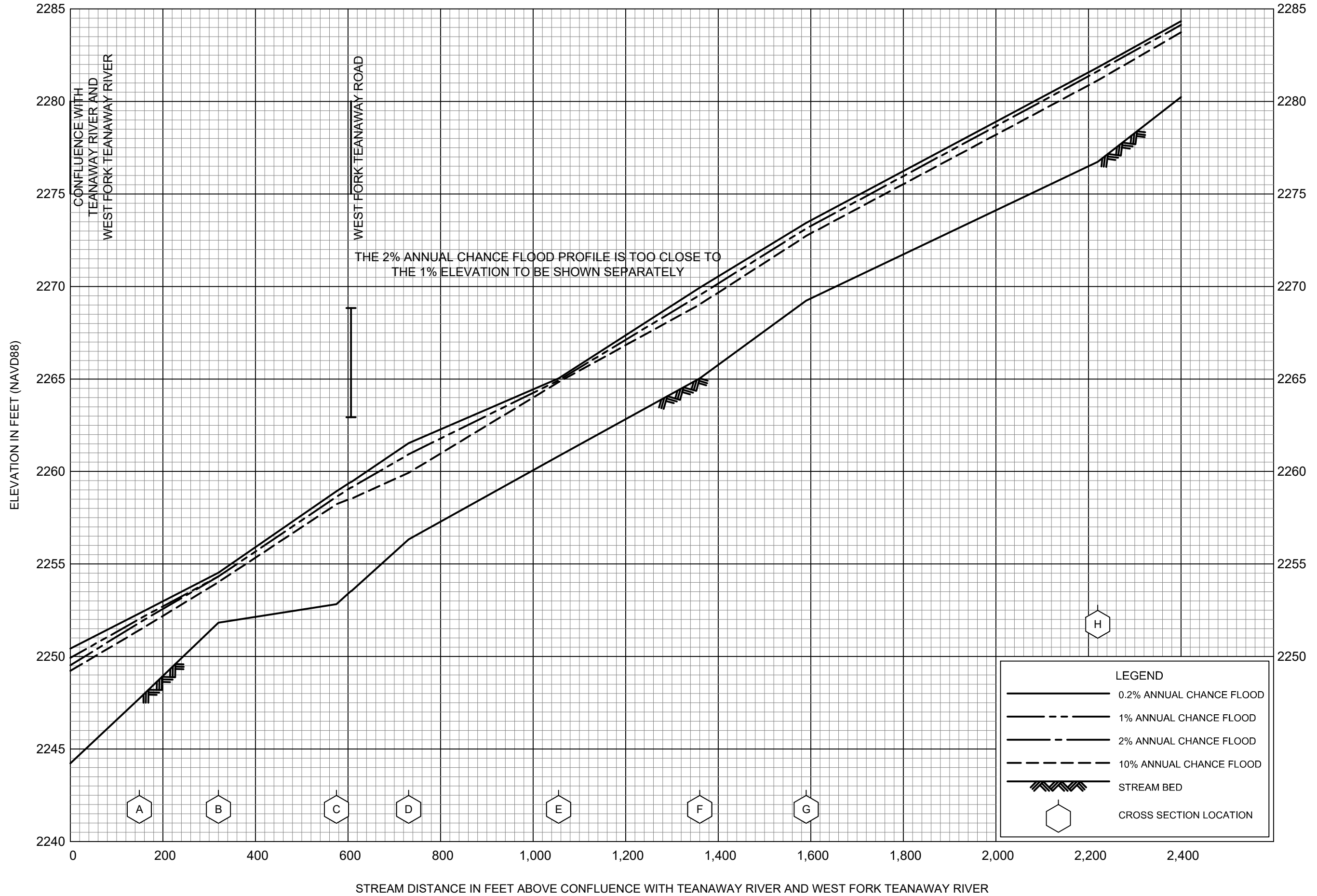


FLOOD PROFILES

MERCER CREEK

FEDERAL EMERGENCY MANAGEMENT AGENCY

KITTITAS COUNTY, WA  
AND INCORPORATED AREAS

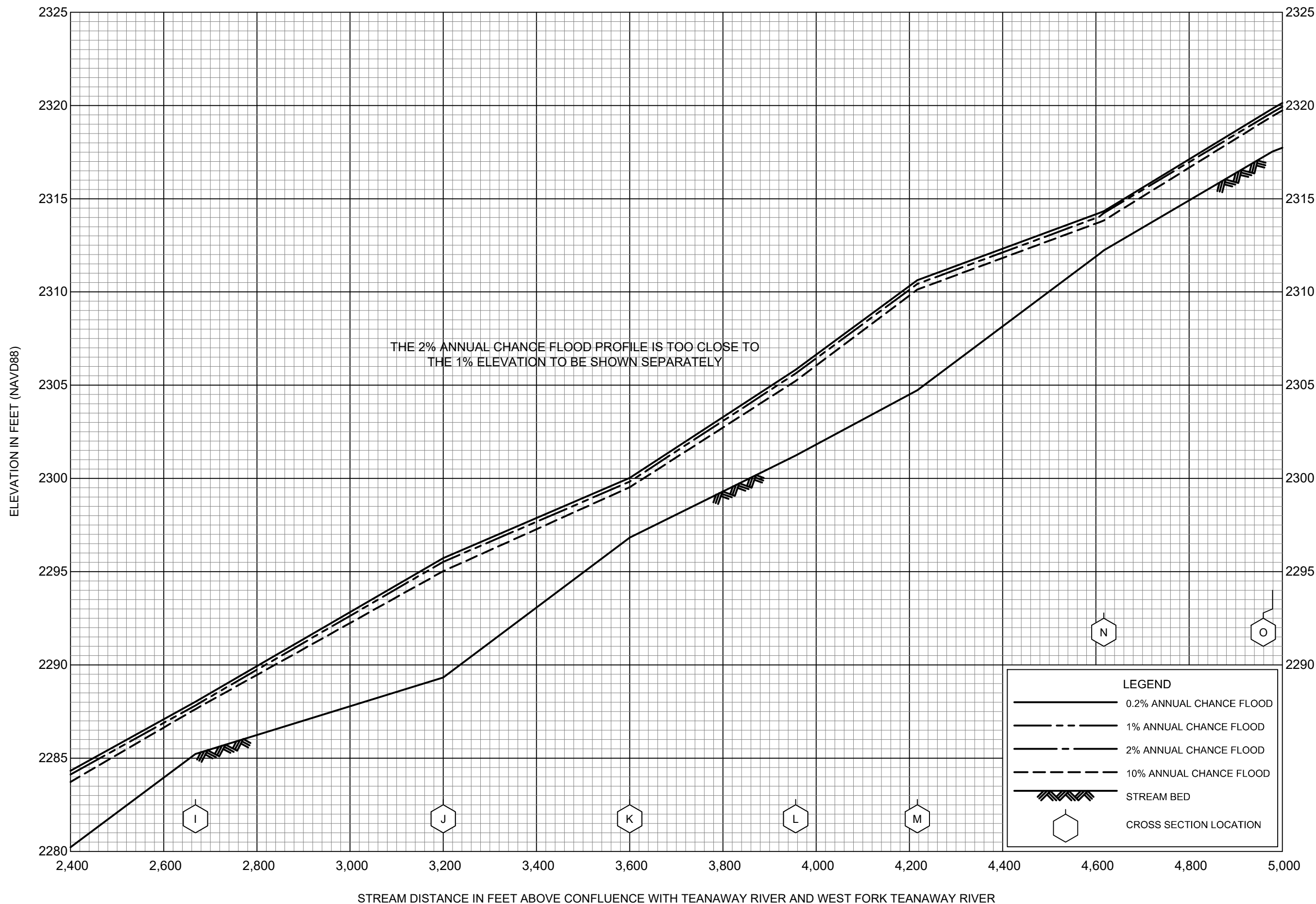


FLOOD PROFILES

MIDDLE FORK TEANAWAY RIVER

FEDERAL EMERGENCY MANAGEMENT AGENCY

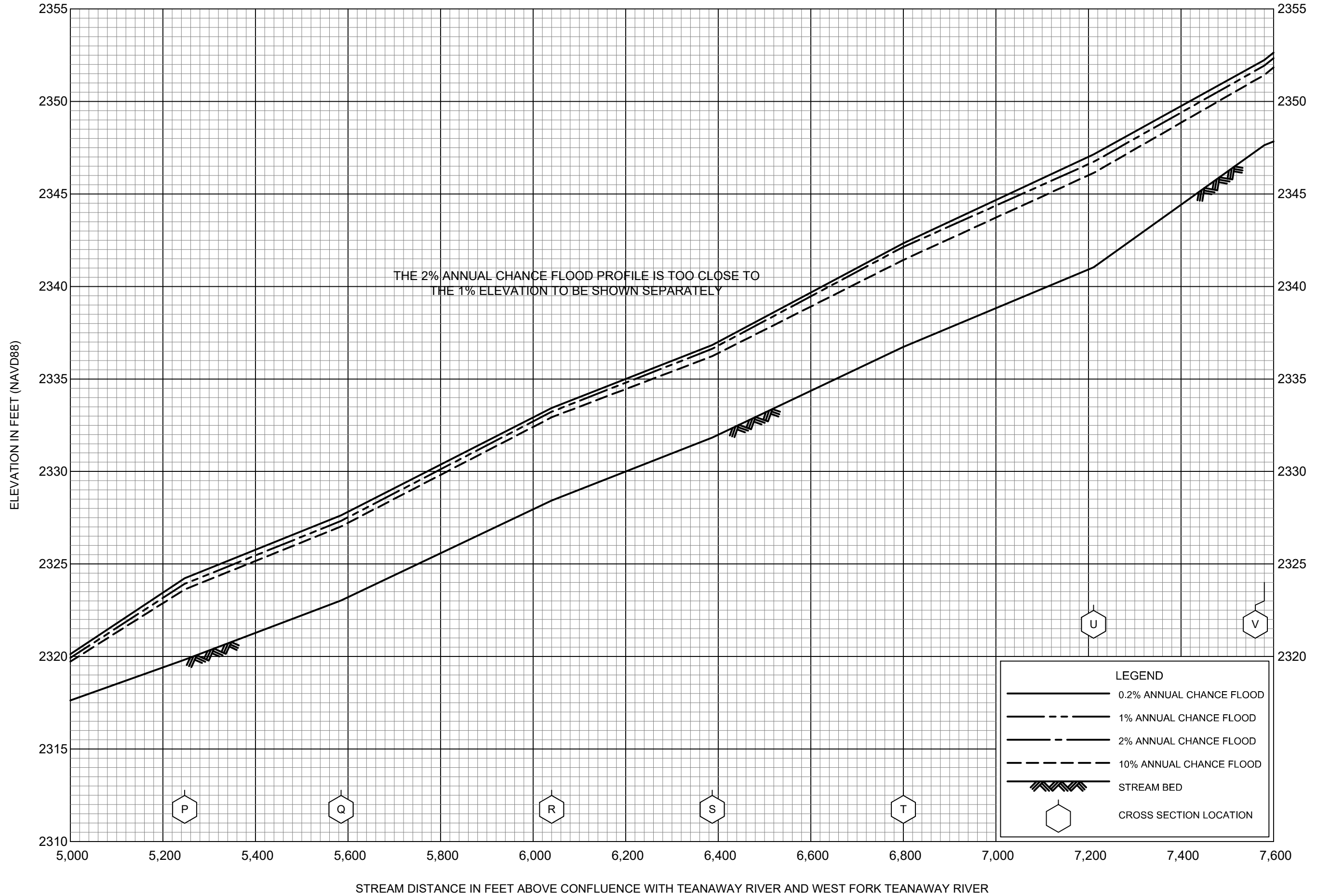
KITTITAS COUNTY, WA  
AND INCORPORATED AREAS



FLOOD PROFILES  
MIDDLE FORK TEANAWAY RIVER

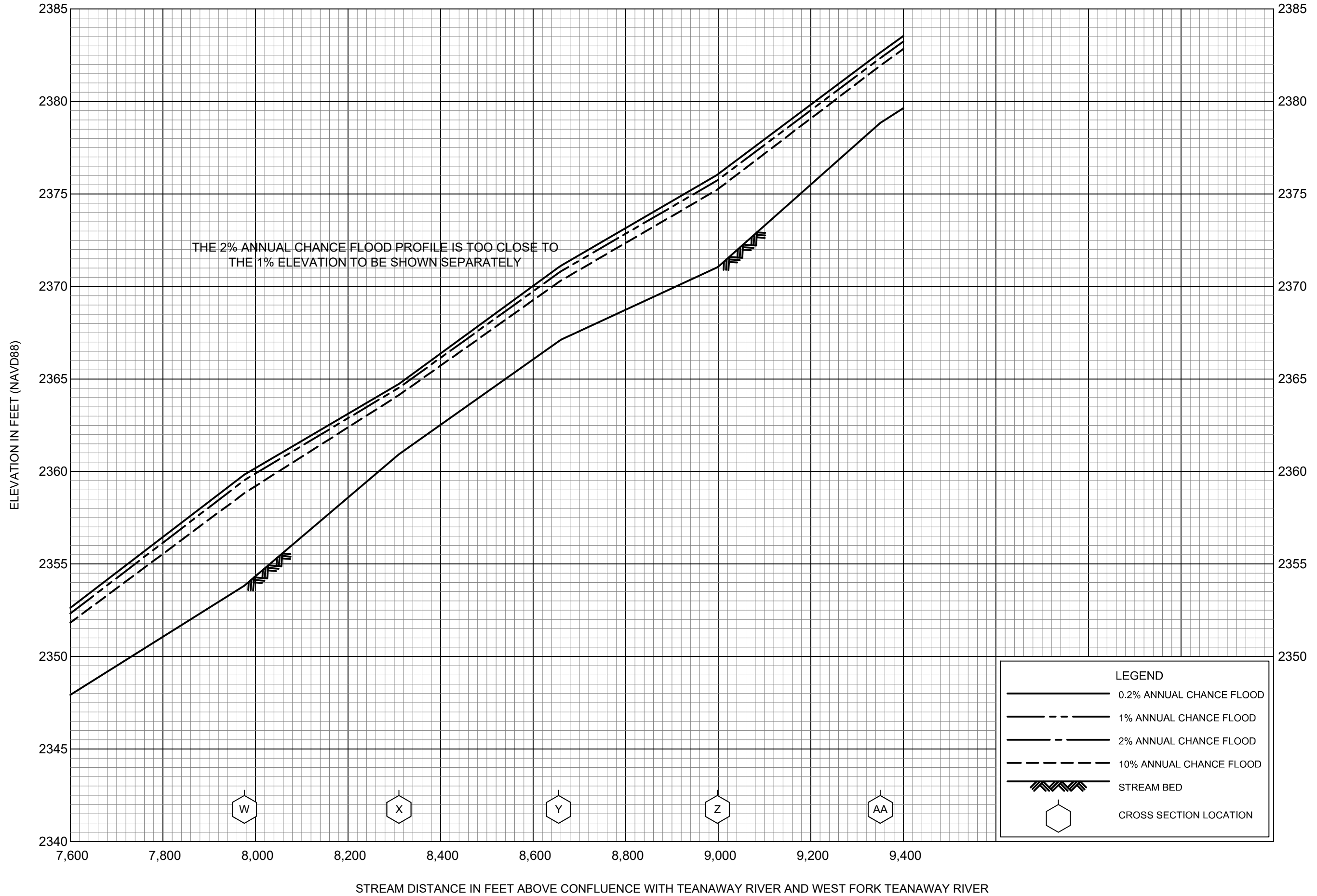
FEDERAL EMERGENCY MANAGEMENT AGENCY  
KITTITAS COUNTY, WA  
AND INCORPORATED AREAS





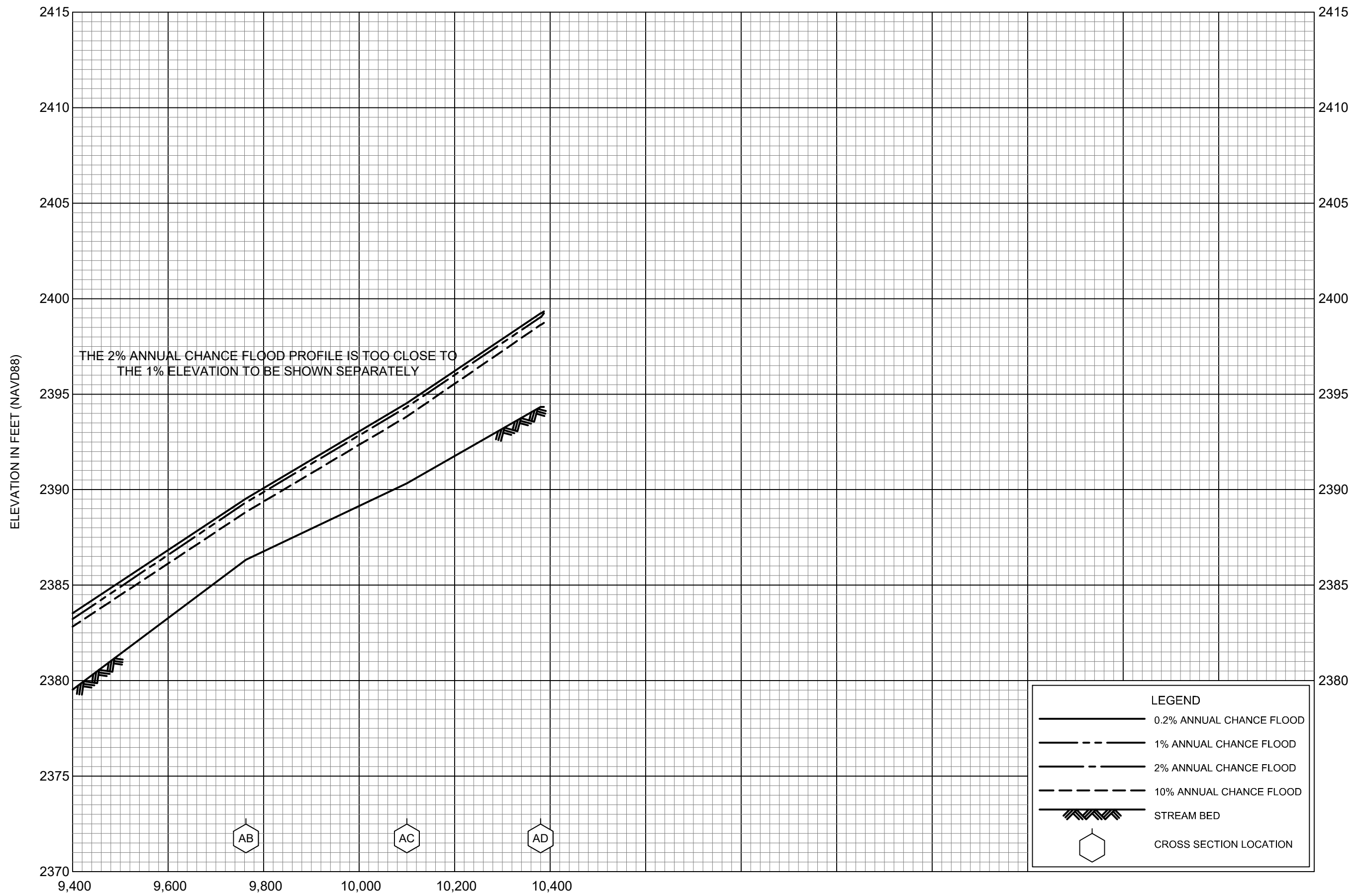
FLOOD PROFILES  
MIDDLE FORK TEANAWAY RIVER

FEDERAL EMERGENCY MANAGEMENT AGENCY  
KITTITAS COUNTY, WA  
AND INCORPORATED AREAS



FLOOD PROFILES  
MIDDLE FORK TEANAWAY RIVER

FEDERAL EMERGENCY MANAGEMENT AGENCY  
KITITITAS COUNTY, WA  
AND INCORPORATED AREAS



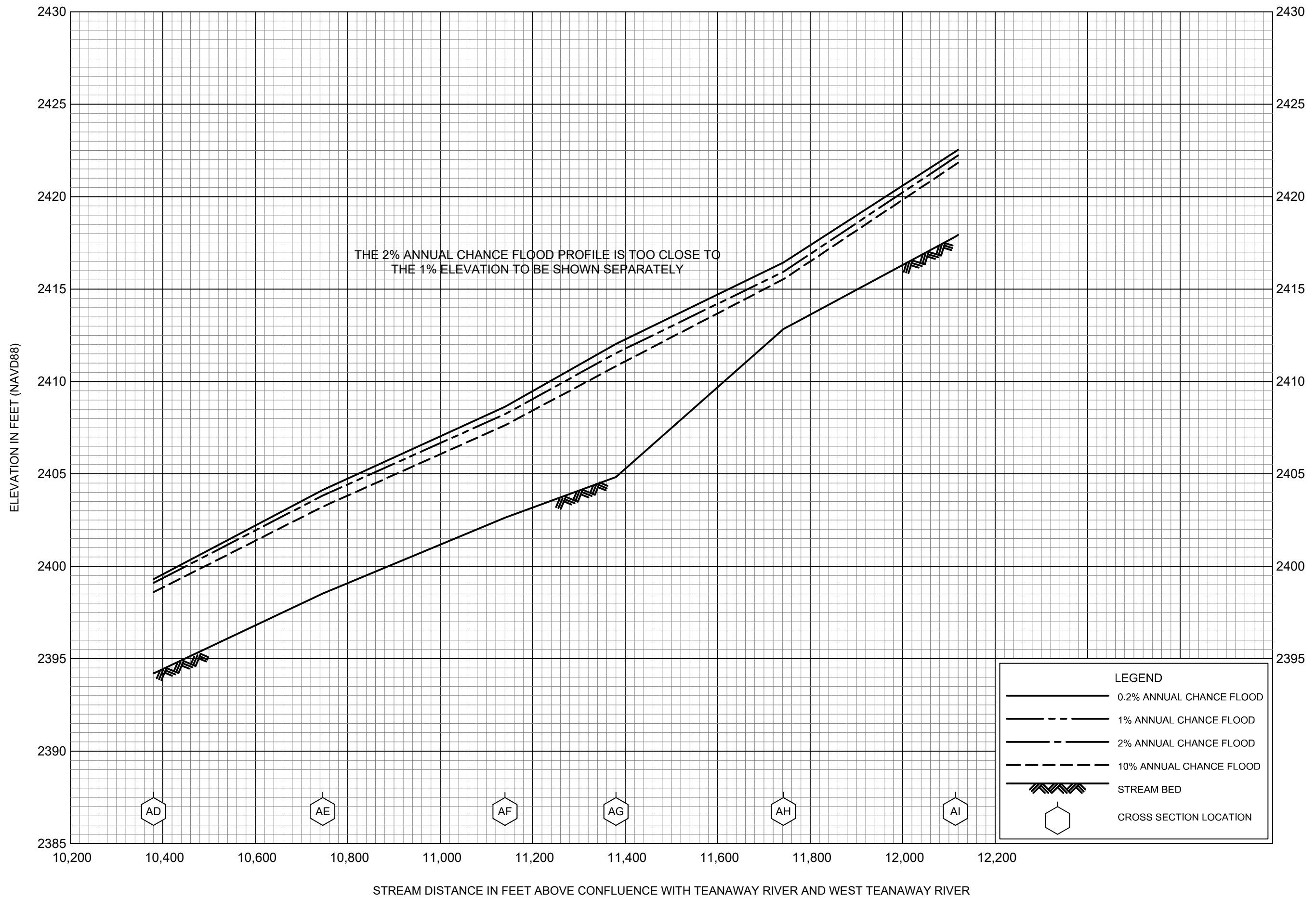
STREAM DISTANCE IN FEET ABOVE CONFLUENCE WITH TEANAWAY RIVER AND WEST FORK TEANAWAY RIVER

FLOOD PROFILES

MIDDLE FORK TEANAWAY RIVER

FEDERAL EMERGENCY MANAGEMENT AGENCY

KITTITAS COUNTY, WA  
AND INCORPORATED AREAS

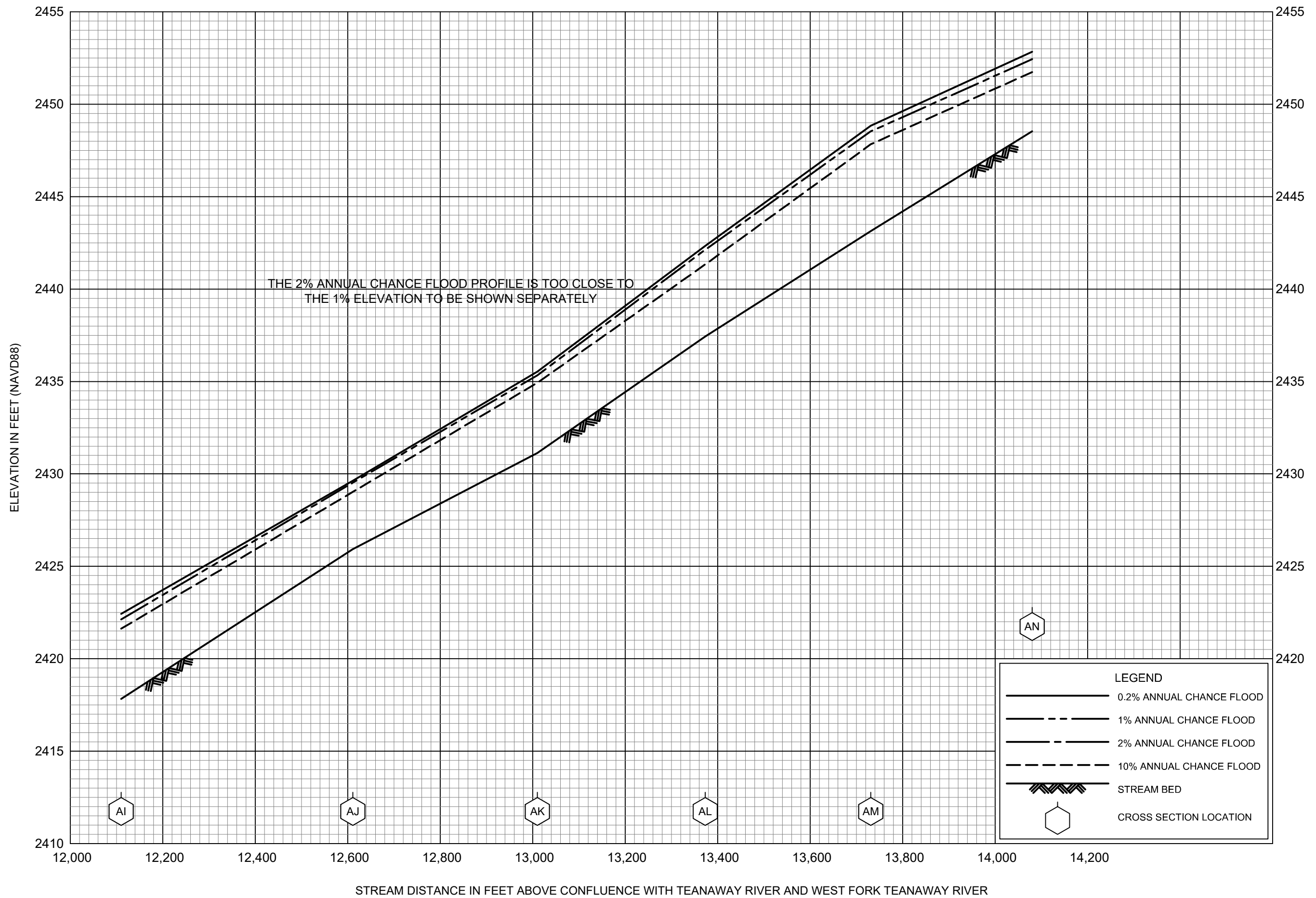


FLOOD PROFILES

MIDDLE FORK TEANAWAY RIVER

FEDERAL EMERGENCY MANAGEMENT AGENCY

KITTITAS COUNTY, WA  
AND INCORPORATED AREAS

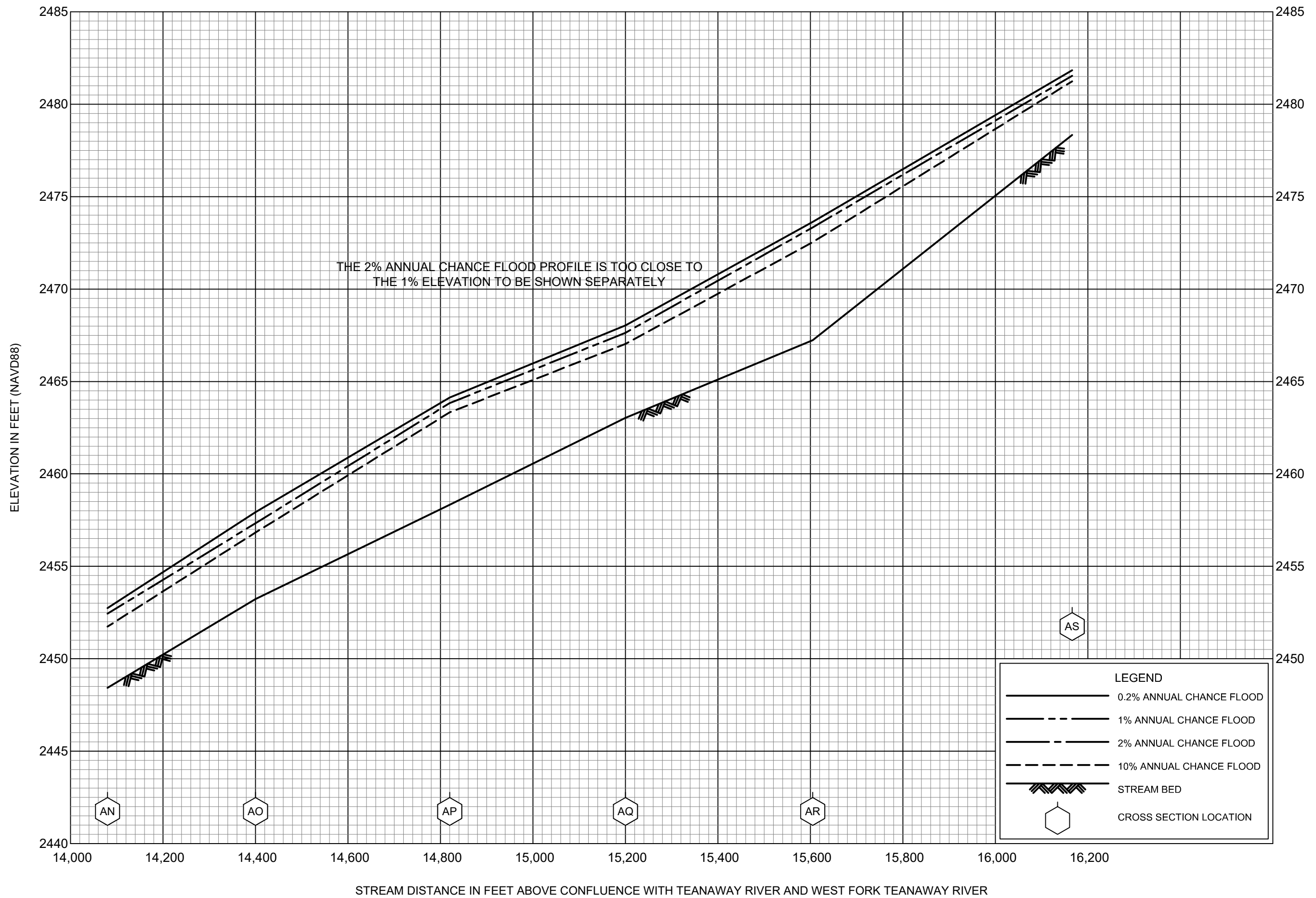


FLOOD PROFILES

MIDDLE FORK TEANAWAY RIVER

FEDERAL EMERGENCY MANAGEMENT AGENCY

KITTITAS COUNTY, WA  
AND INCORPORATED AREAS

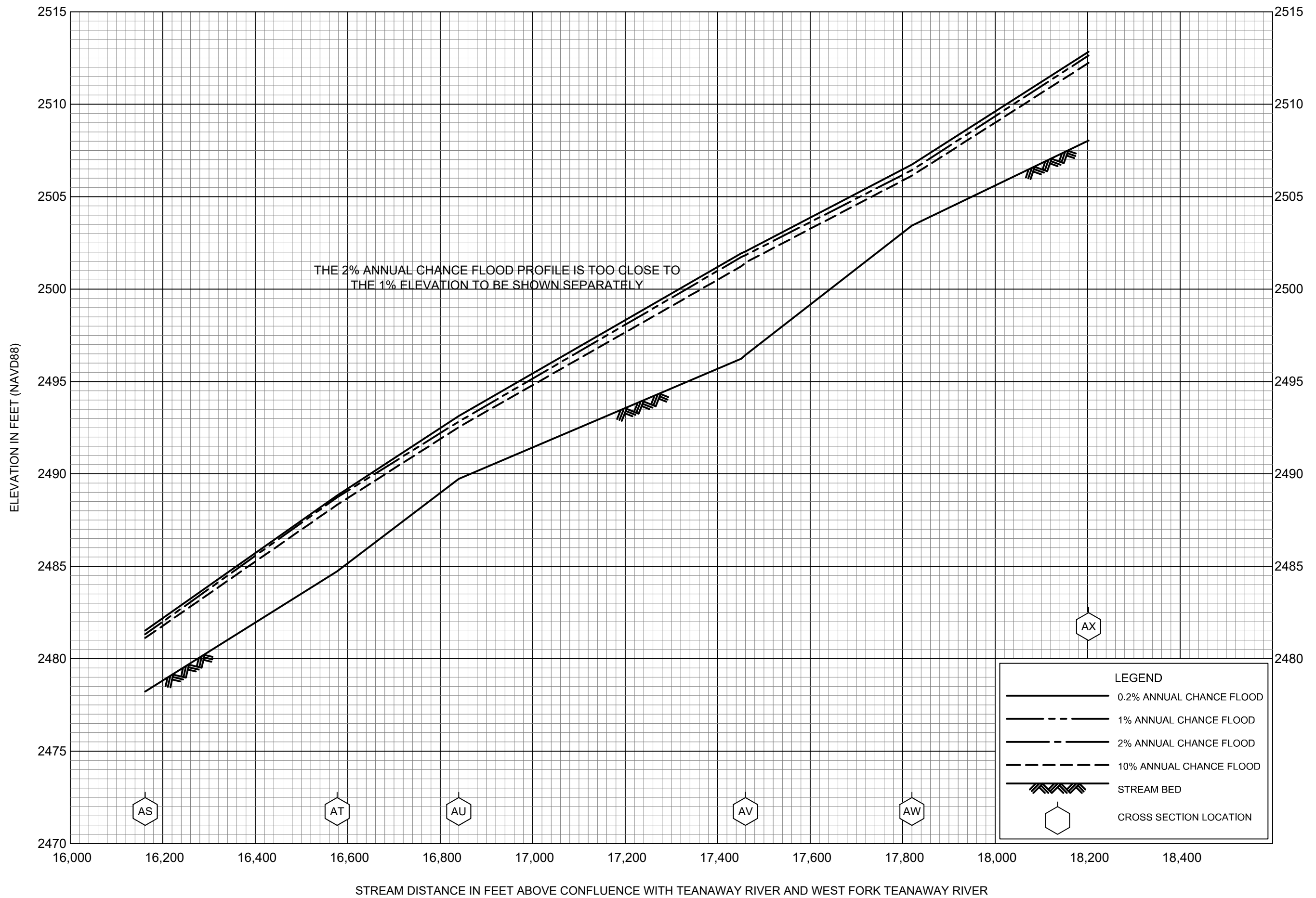


FLOOD PROFILES

MIDDLE FORK TEANAWAY RIVER

FEDERAL EMERGENCY MANAGEMENT AGENCY

KITTITAS COUNTY, WA  
AND INCORPORATED AREAS

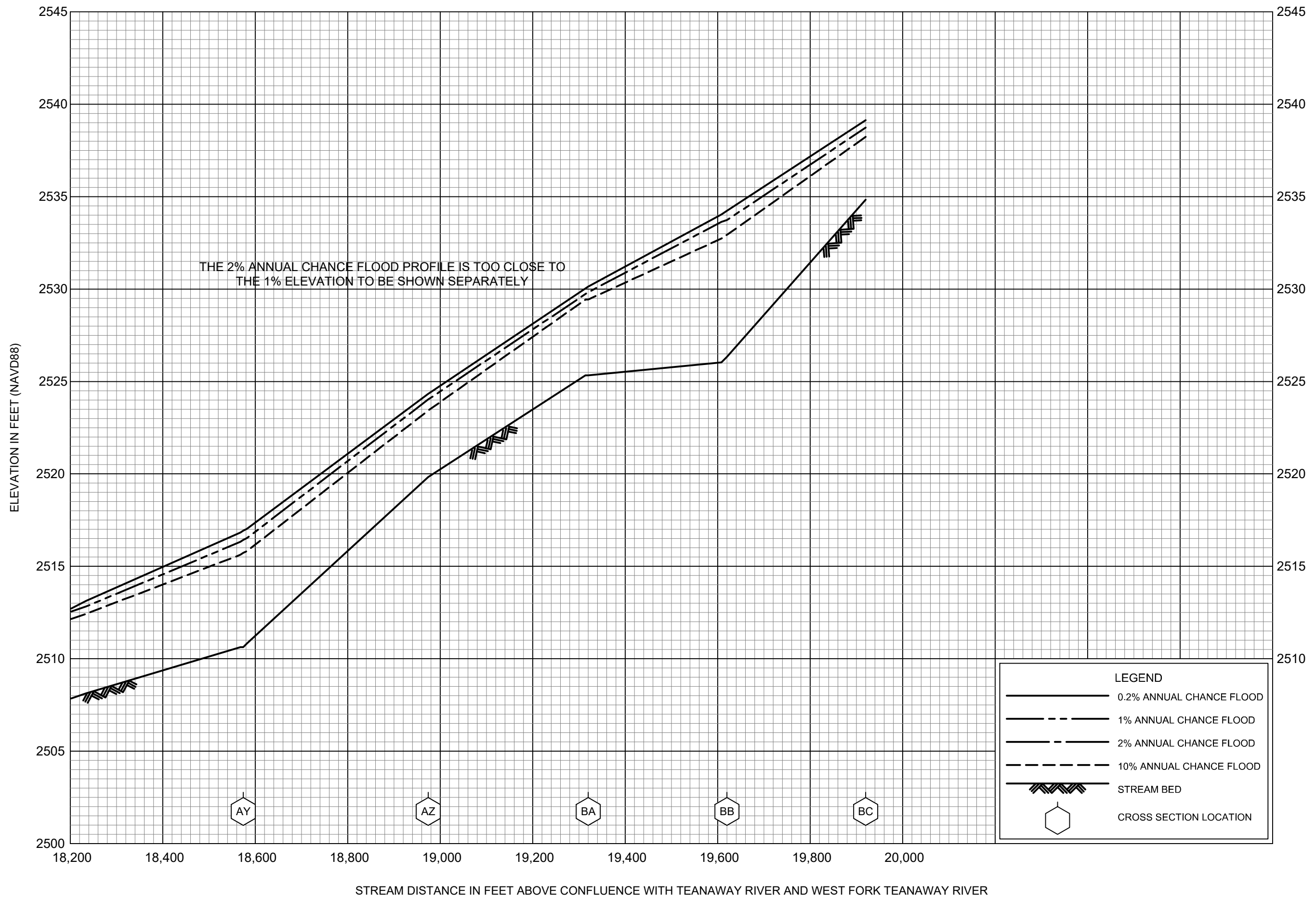


FLOOD PROFILES

MIDDLE FORK TEANAWAY RIVER

FEDERAL EMERGENCY MANAGEMENT AGENCY

KITTITAS COUNTY, WA  
AND INCORPORATED AREAS



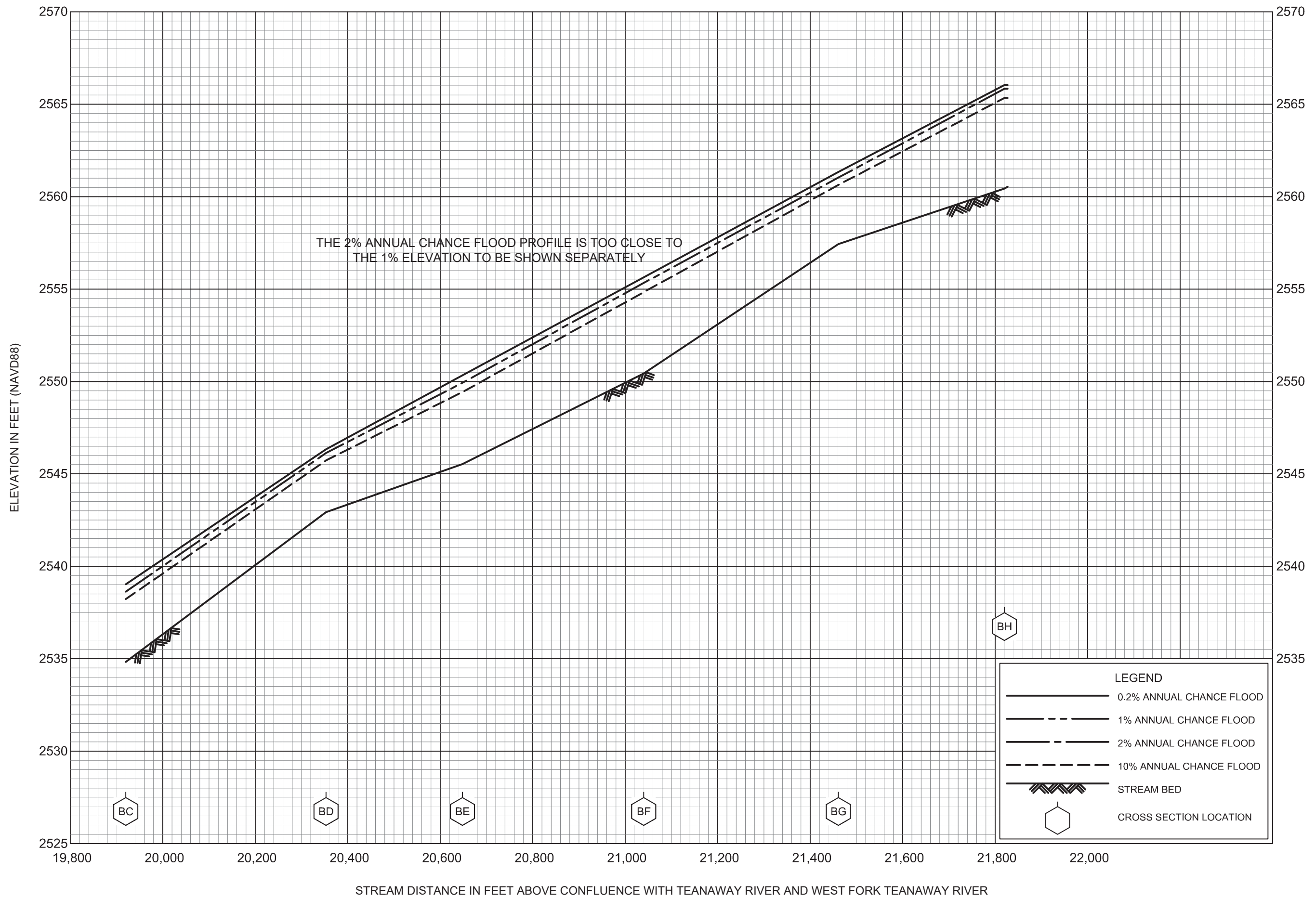
FLOOD PROFILES

MIDDLE FORK TEANAWAY RIVER

FEDERAL EMERGENCY MANAGEMENT AGENCY

KITTITAS COUNTY, WA  
AND INCORPORATED AREAS



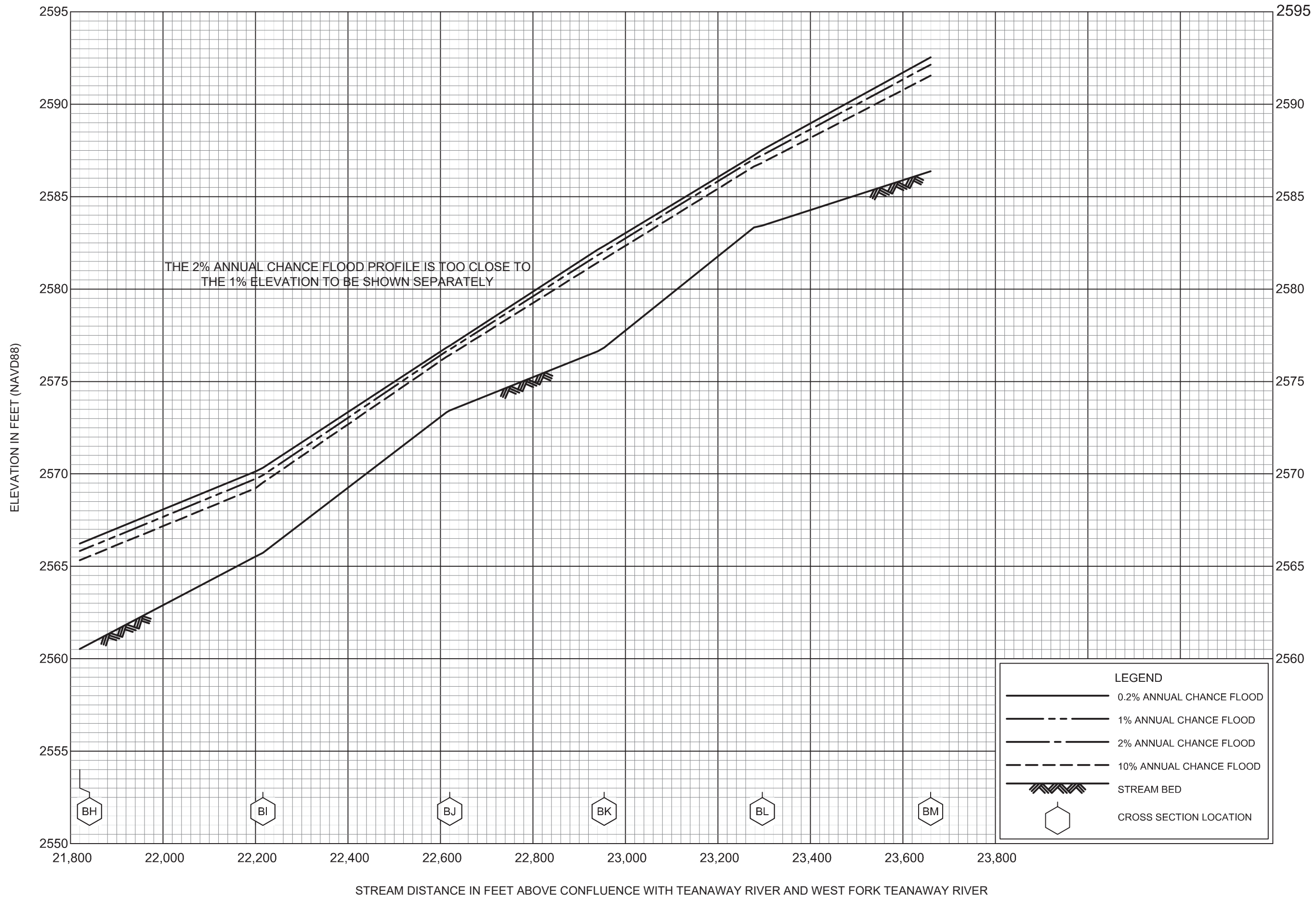


FLOOD PROFILES

MIDDLE FORK TEANAWAY RIVER

FEDERAL EMERGENCY MANAGEMENT AGENCY

KITTITAS COUNTY, WA  
AND INCORPORATED AREAS

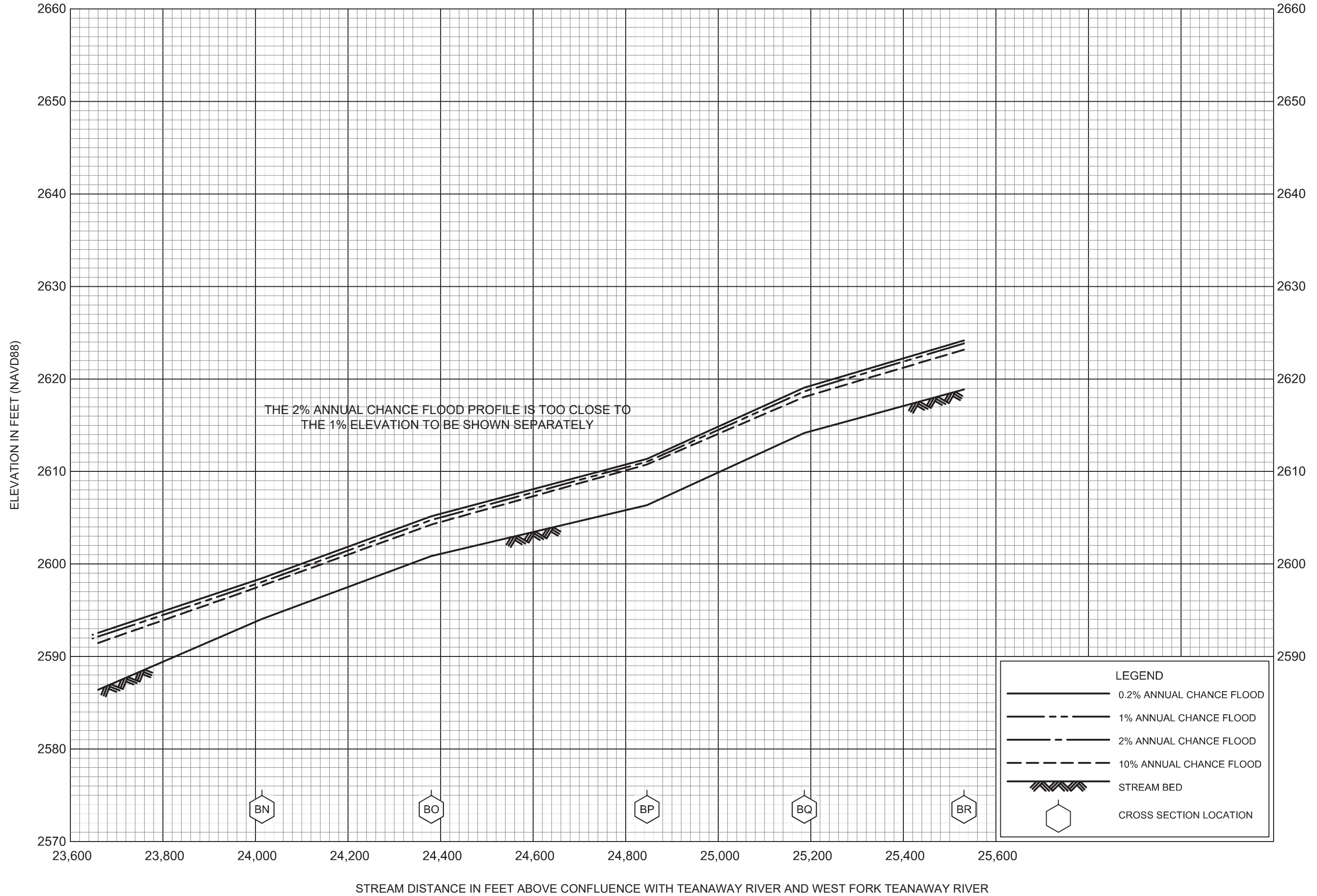


FLOOD PROFILES

MIDDLE FORK TEANAWAY RIVER

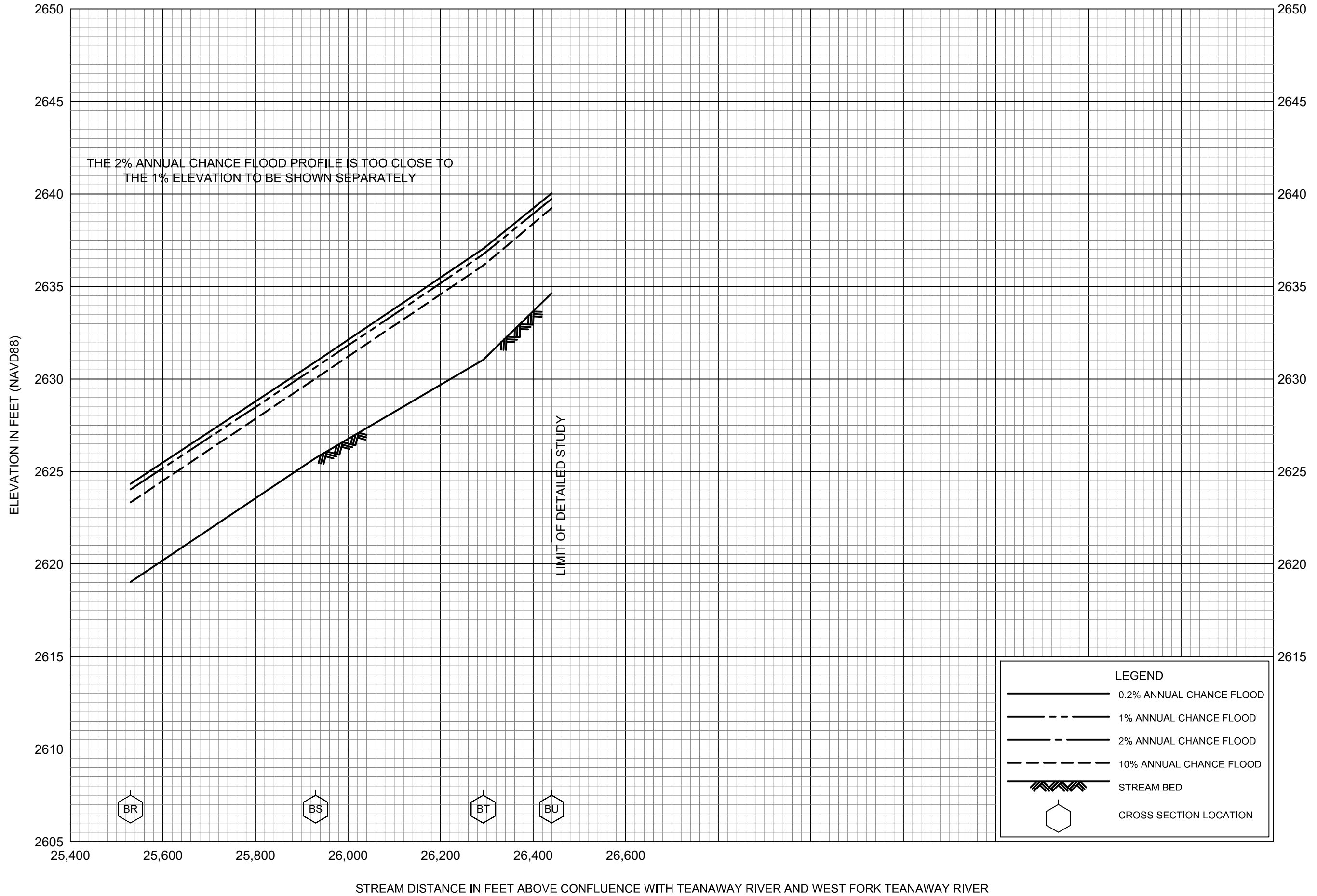
FEDERAL EMERGENCY MANAGEMENT AGENCY

KITTITAS COUNTY, WA  
AND INCORPORATED AREAS



FLOOD PROFILES  
MIDDLE FORK TEANAWAY RIVER

FEDERAL EMERGENCY MANAGEMENT AGENCY  
KITTITAS COUNTY, WA  
AND INCORPORATED AREAS

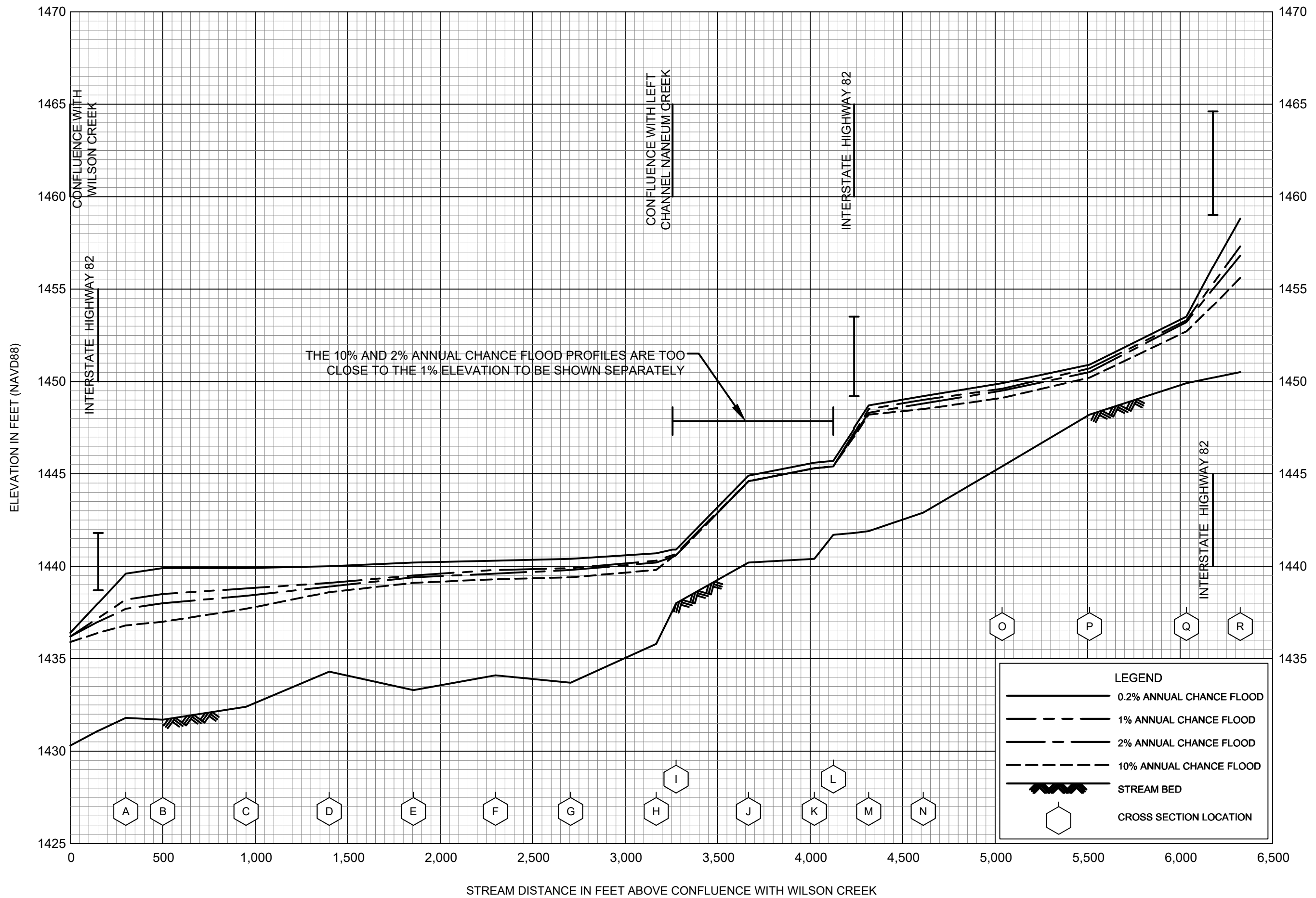


FLOOD PROFILES

MIDDLE FORK TEANAWAY RIVER

FEDERAL EMERGENCY MANAGEMENT AGENCY

KITTITAS COUNTY, WA  
AND INCORPORATED AREAS

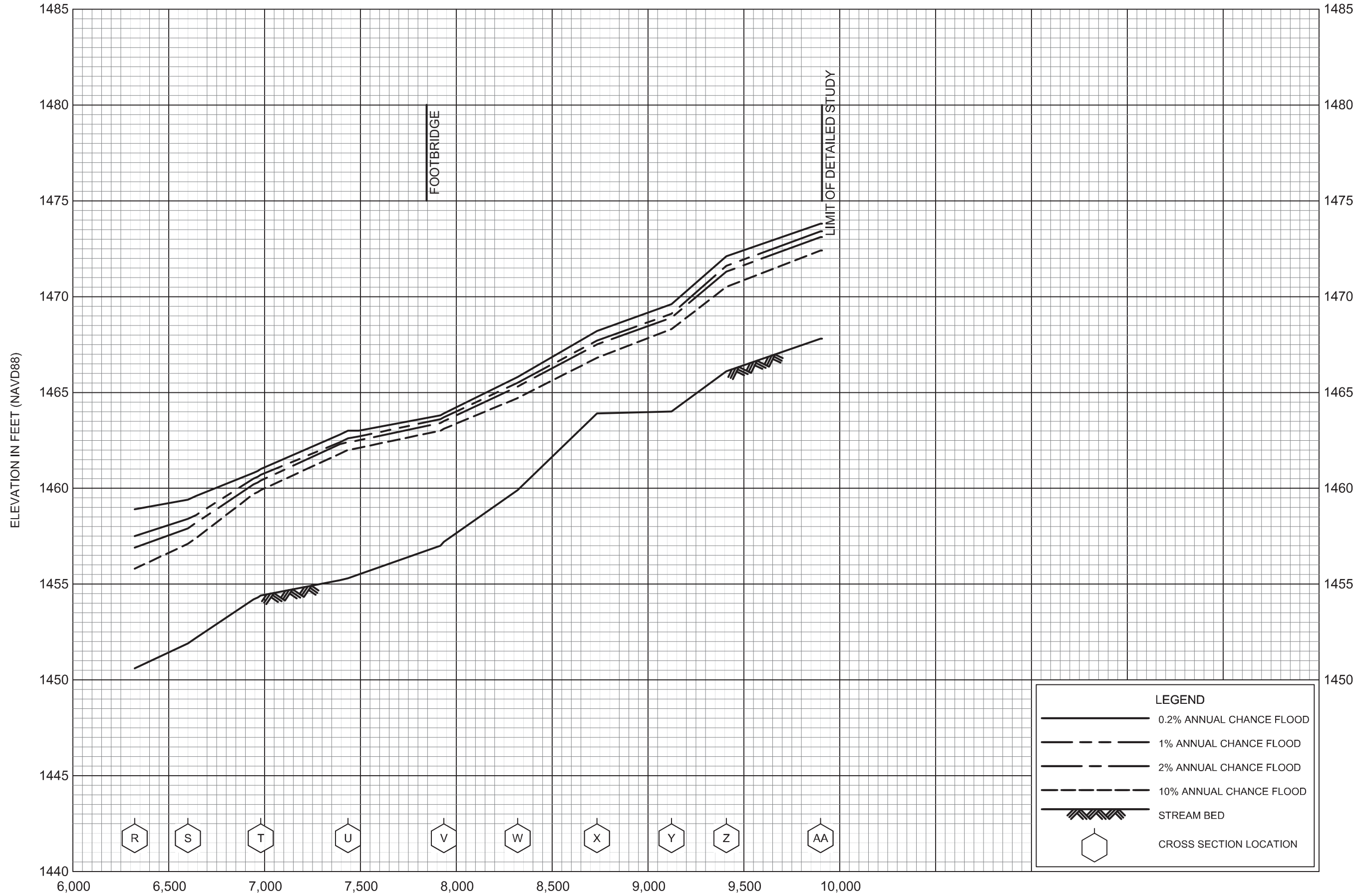


FLOOD PROFILES

NANEUM CREEK

FEDERAL EMERGENCY MANAGEMENT AGENCY

KITTITAS COUNTY, WA  
AND INCORPORATED AREAS



**LEGEND**

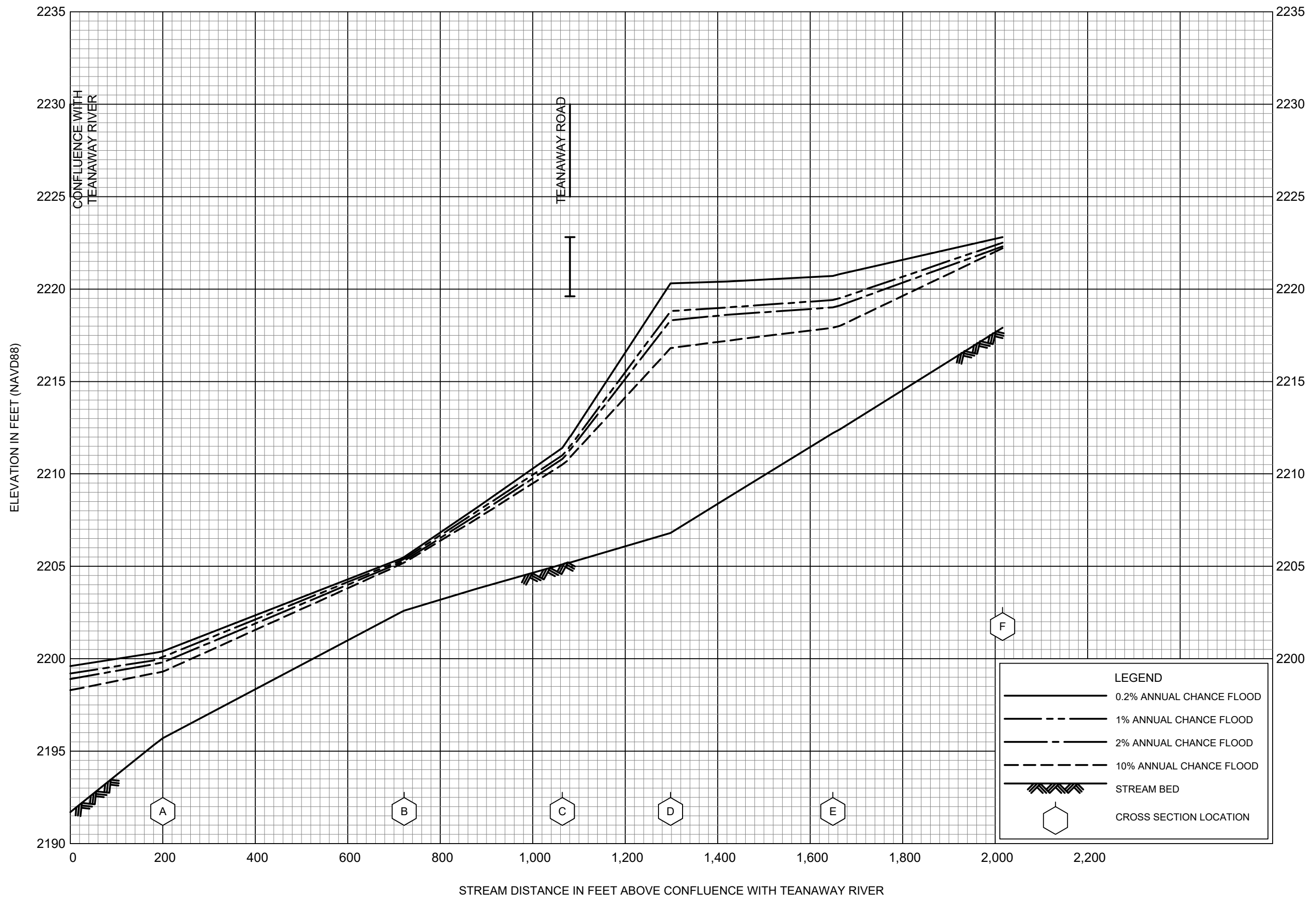
- 0.2% ANNUAL CHANCE FLOOD
- - - 1% ANNUAL CHANCE FLOOD
- · - 2% ANNUAL CHANCE FLOOD
- - - 10% ANNUAL CHANCE FLOOD
- ▨ STREAM BED
- ⬡ CROSS SECTION LOCATION

FLOOD PROFILES

NANEUM CREEK

FEDERAL EMERGENCY MANAGEMENT AGENCY

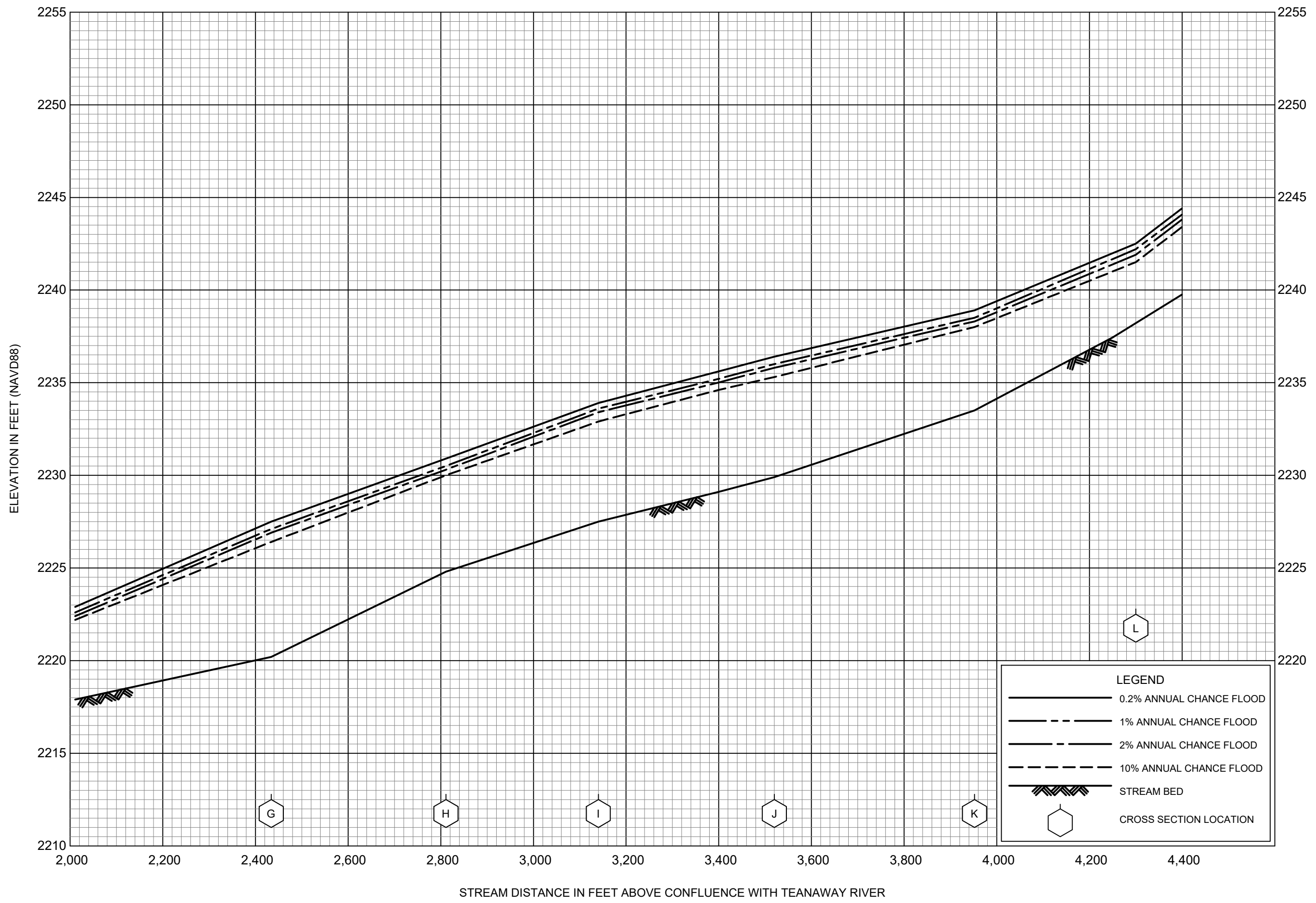
KITTITAS COUNTY, WA  
AND INCORPORATED AREAS



FLOOD PROFILES

NORTH FORK TEANAWAY RIVER

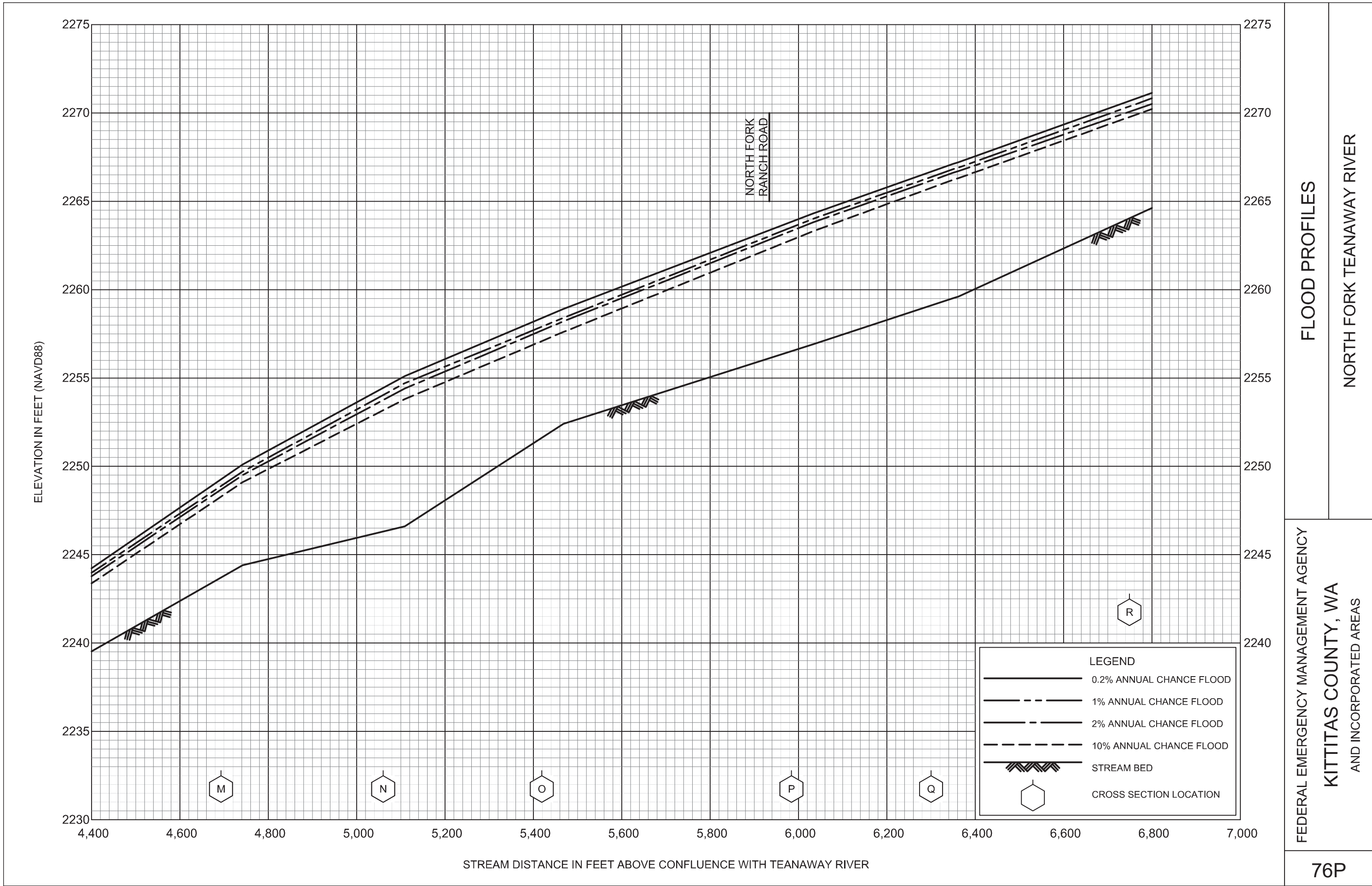
FEDERAL EMERGENCY MANAGEMENT AGENCY  
 KITTITAS COUNTY, WA  
 AND INCORPORATED AREAS

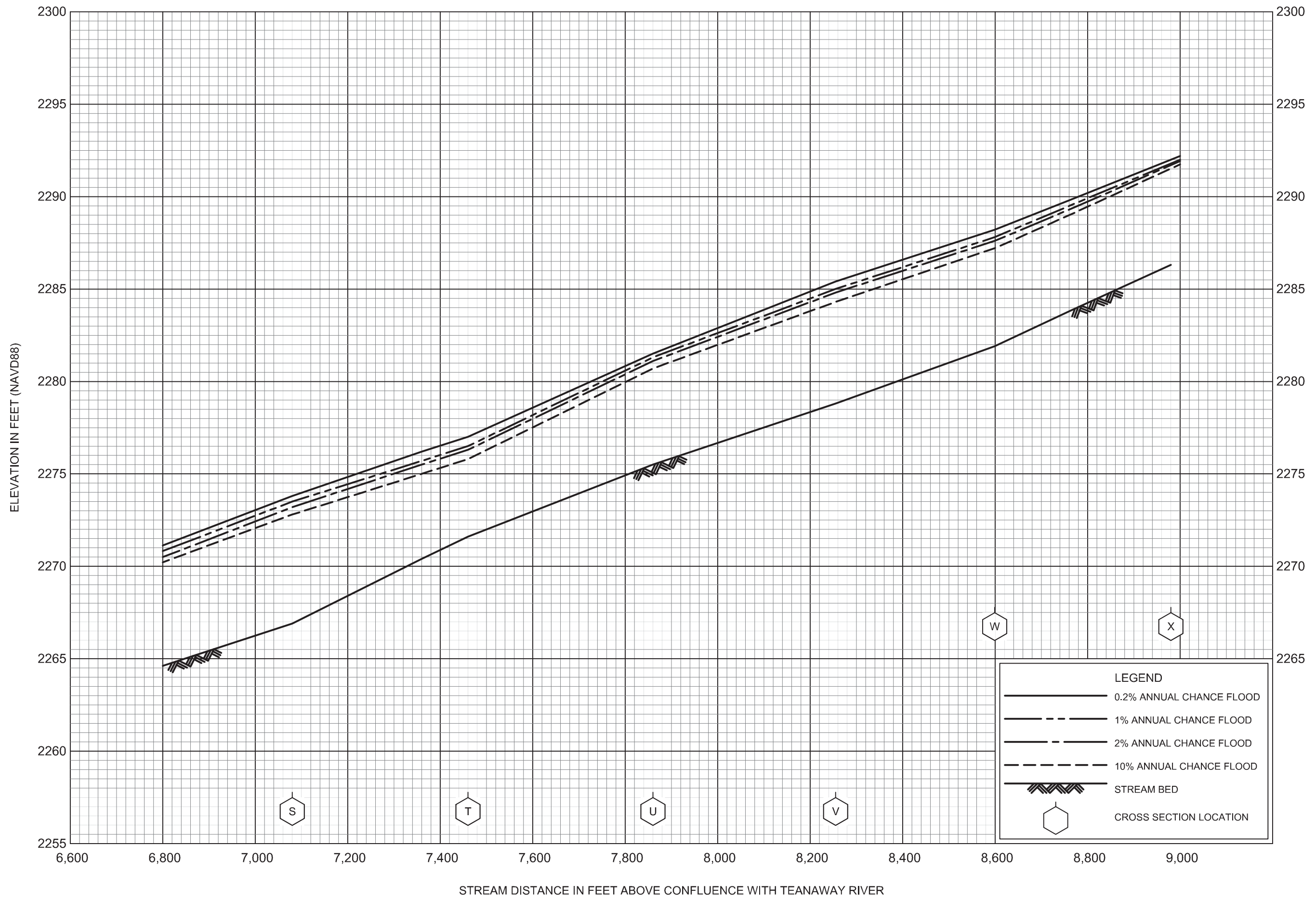


FLOOD PROFILES  
NORTH FORK TEANAWAY RIVER

FEDERAL EMERGENCY MANAGEMENT AGENCY  
KITTITAS COUNTY, WA  
AND INCORPORATED AREAS





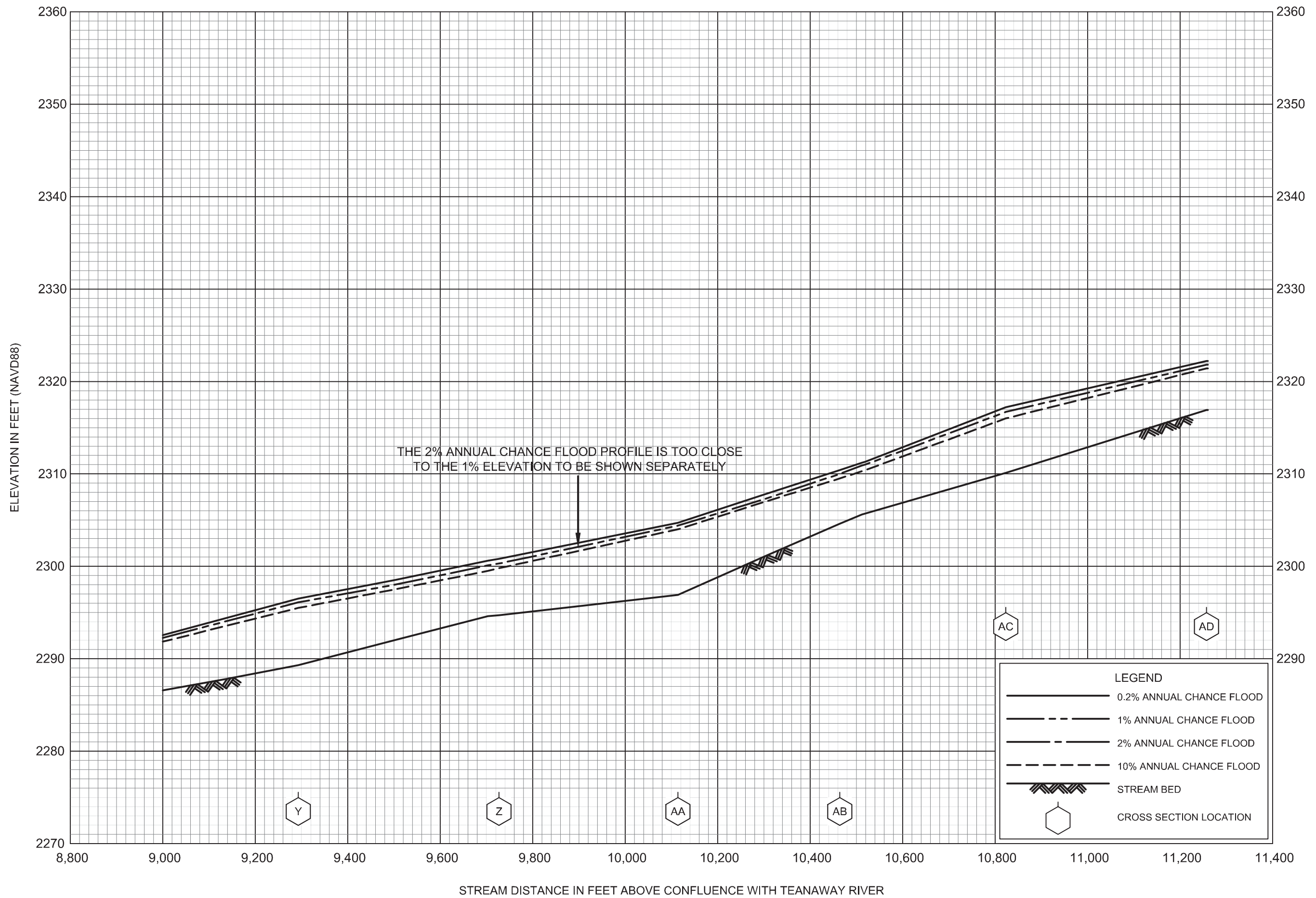


FLOOD PROFILES

NORTH FORK TEANAWAY RIVER

FEDERAL EMERGENCY MANAGEMENT AGENCY

KITTITAS COUNTY, WA  
AND INCORPORATED AREAS

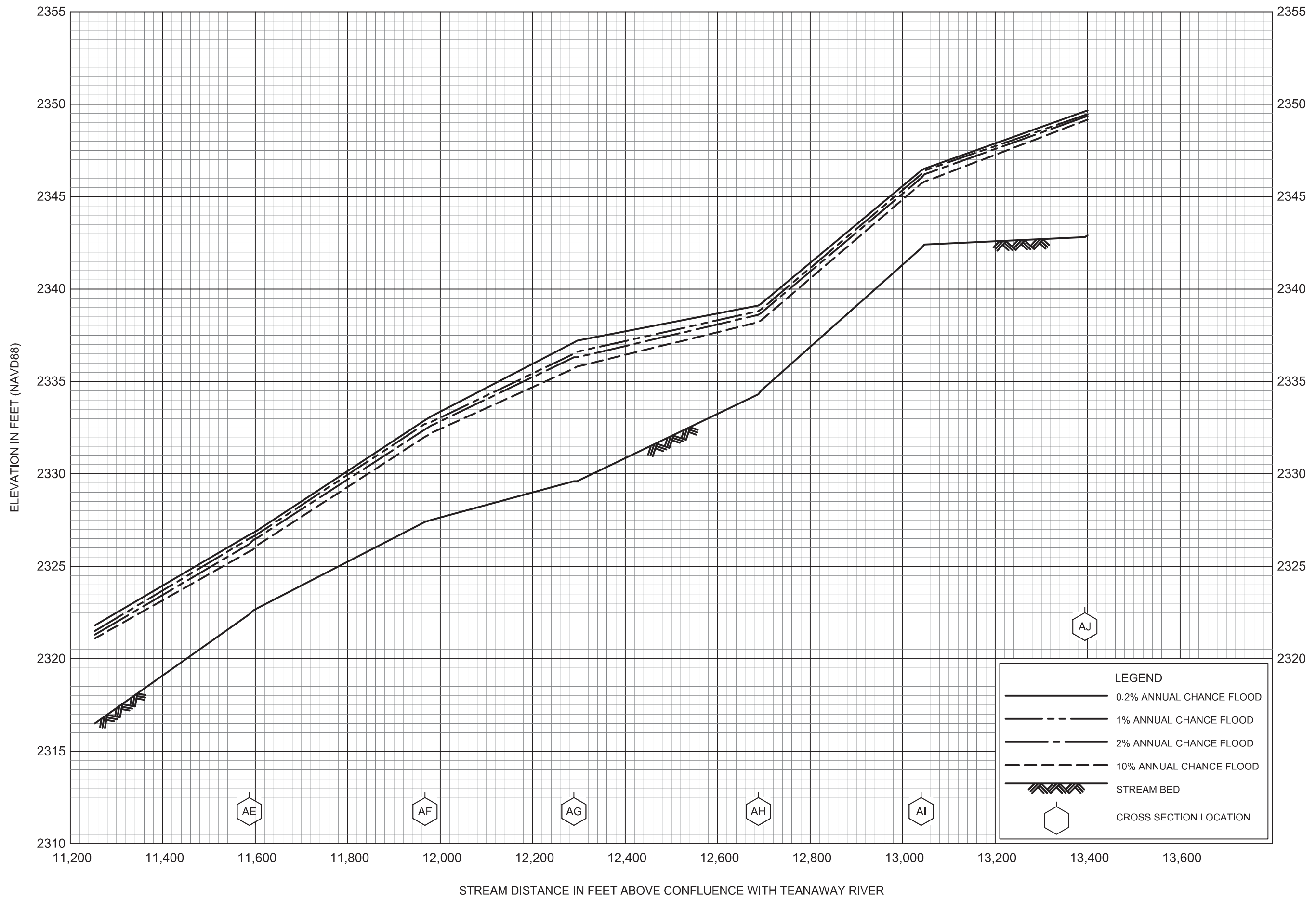


FLOOD PROFILES

NORTH FORK TEANAWAY RIVER

FEDERAL EMERGENCY MANAGEMENT AGENCY

KITTITAS COUNTY, WA  
AND INCORPORATED AREAS

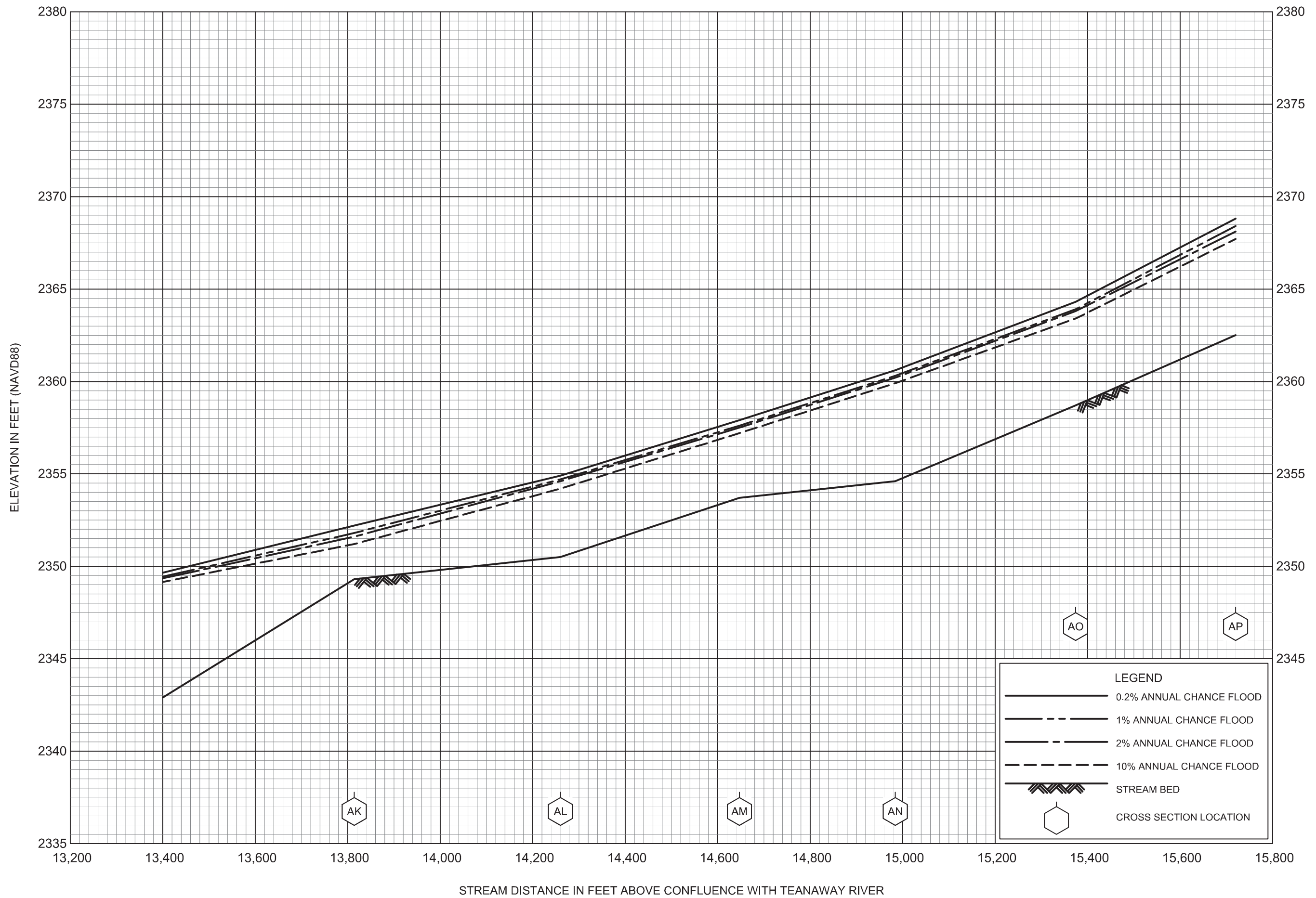


FLOOD PROFILES

NORTH FORK TEANAWAY RIVER

FEDERAL EMERGENCY MANAGEMENT AGENCY

KITTITAS COUNTY, WA  
AND INCORPORATED AREAS

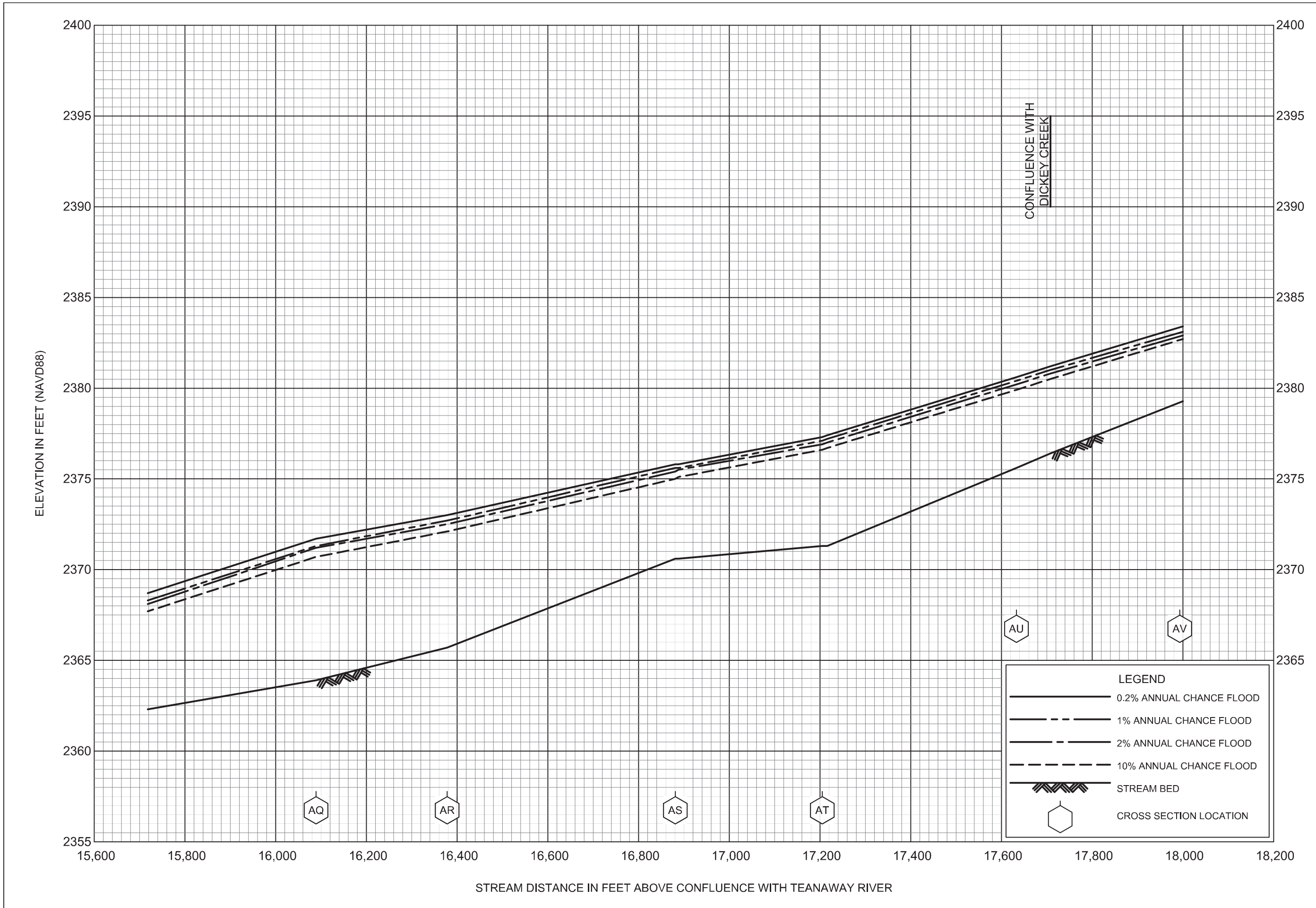


FLOOD PROFILES

NORTH FORK TEANAWAY RIVER

FEDERAL EMERGENCY MANAGEMENT AGENCY

KITTITAS COUNTY, WA  
AND INCORPORATED AREAS

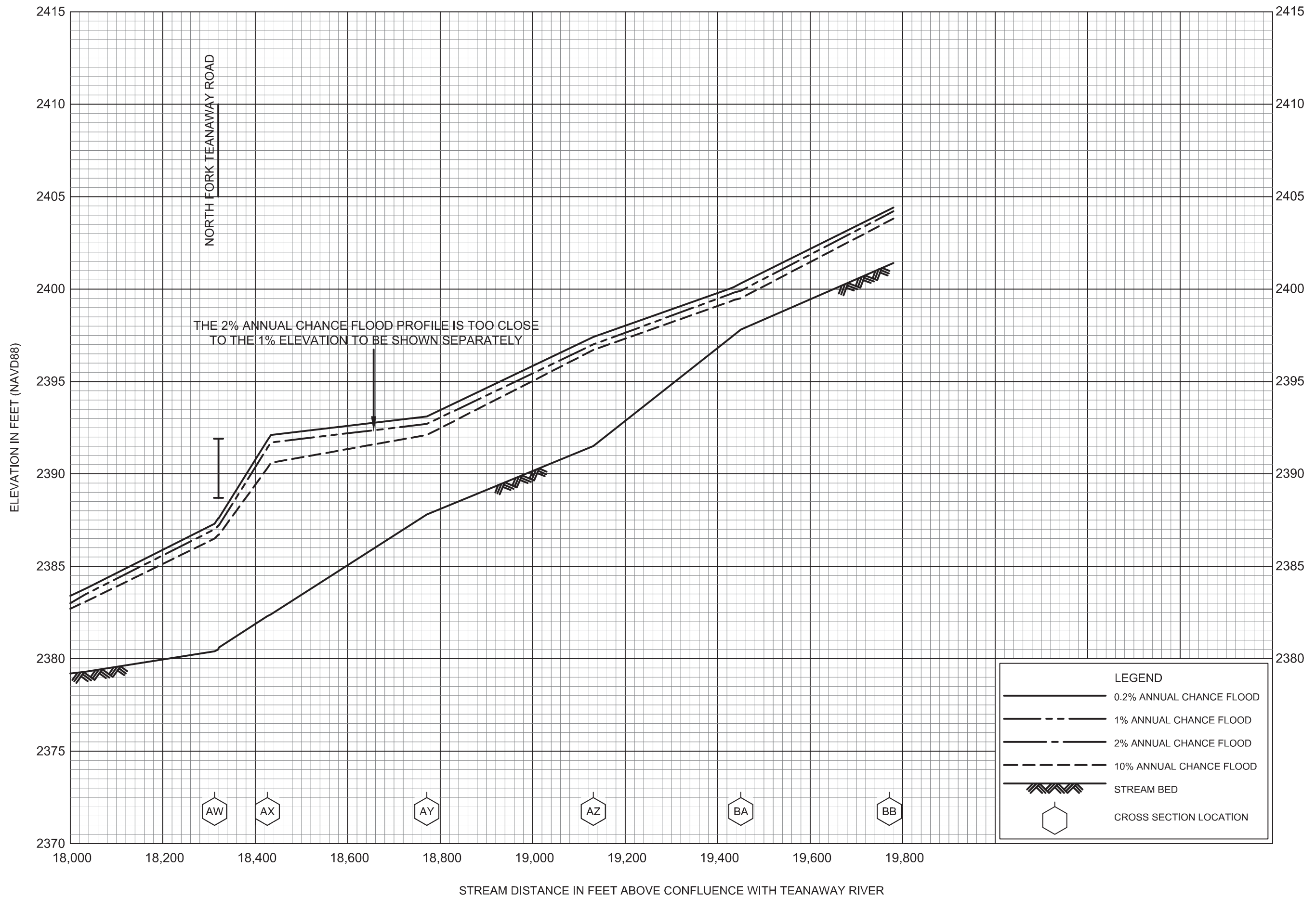


FLOOD PROFILES

NORTH FORK TEANAWAY RIVER

FEDERAL EMERGENCY MANAGEMENT AGENCY

KITTITAS COUNTY, WA  
AND INCORPORATED AREAS

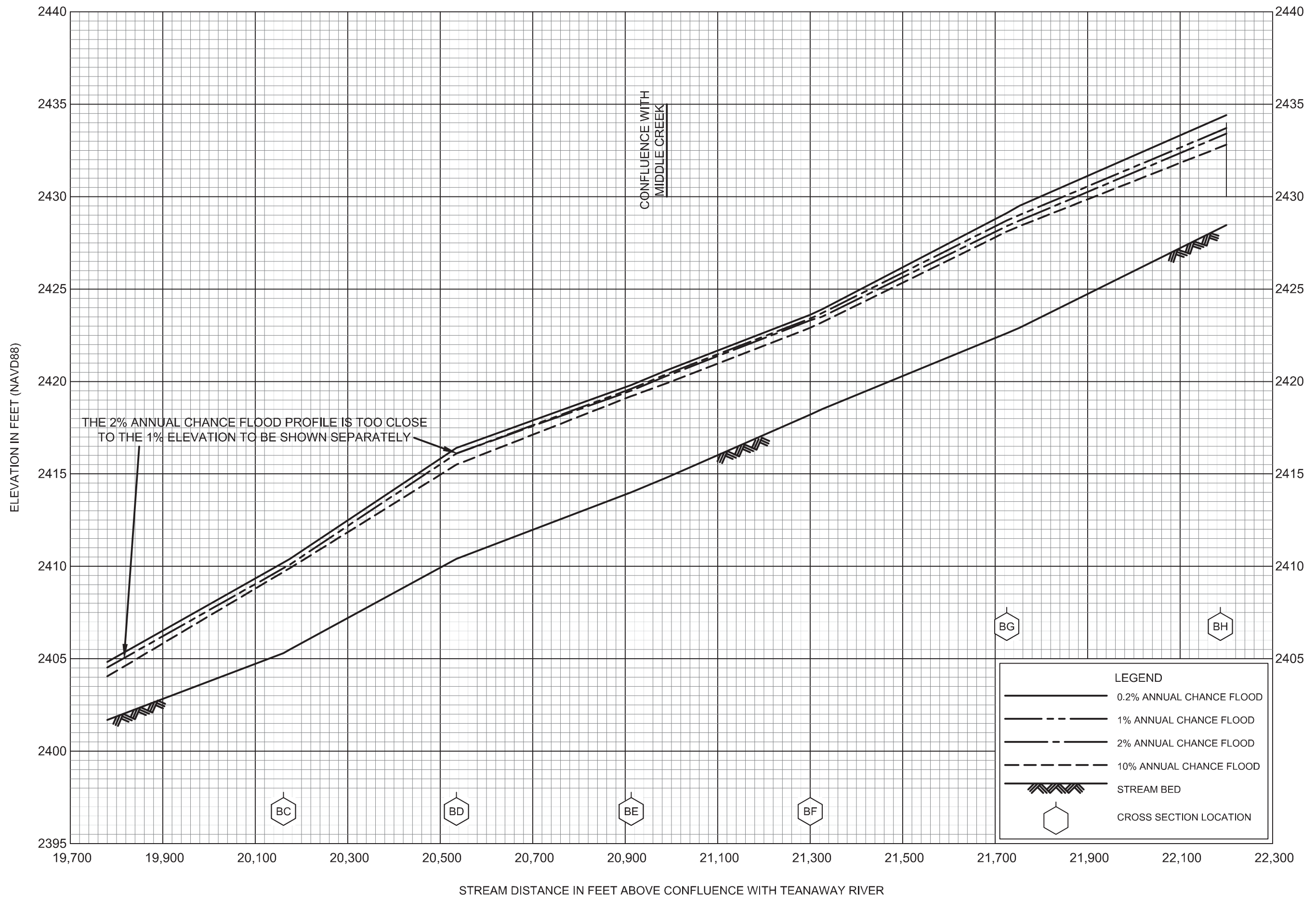


FLOOD PROFILES

NORTH FORK TEANAWAY RIVER

FEDERAL EMERGENCY MANAGEMENT AGENCY

KITTITAS COUNTY, WA  
AND INCORPORATED AREAS



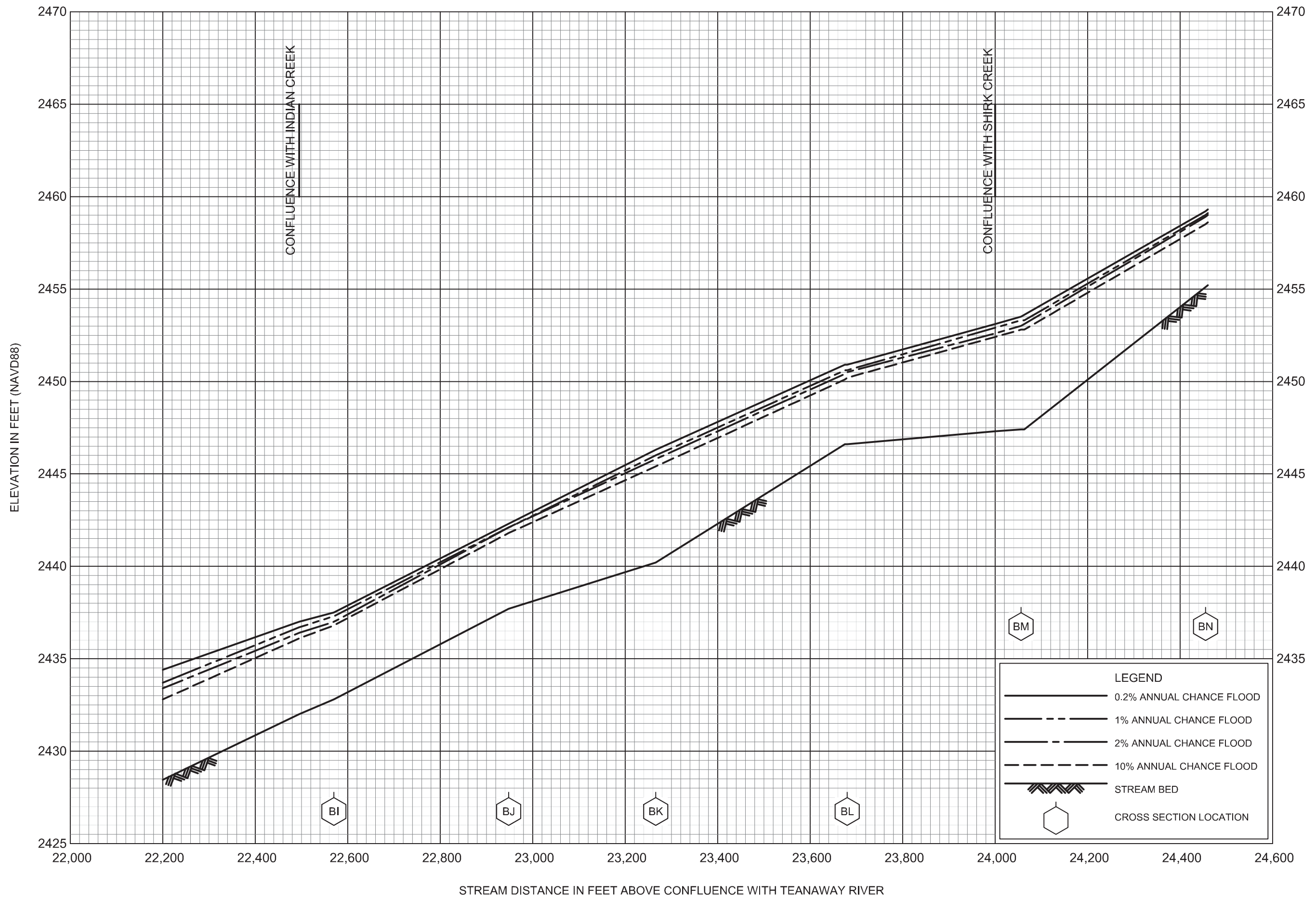
FLOOD PROFILES

NORTH FORK TEANAWAY RIVER

FEDERAL EMERGENCY MANAGEMENT AGENCY

KITTITAS COUNTY, WA  
AND INCORPORATED AREAS



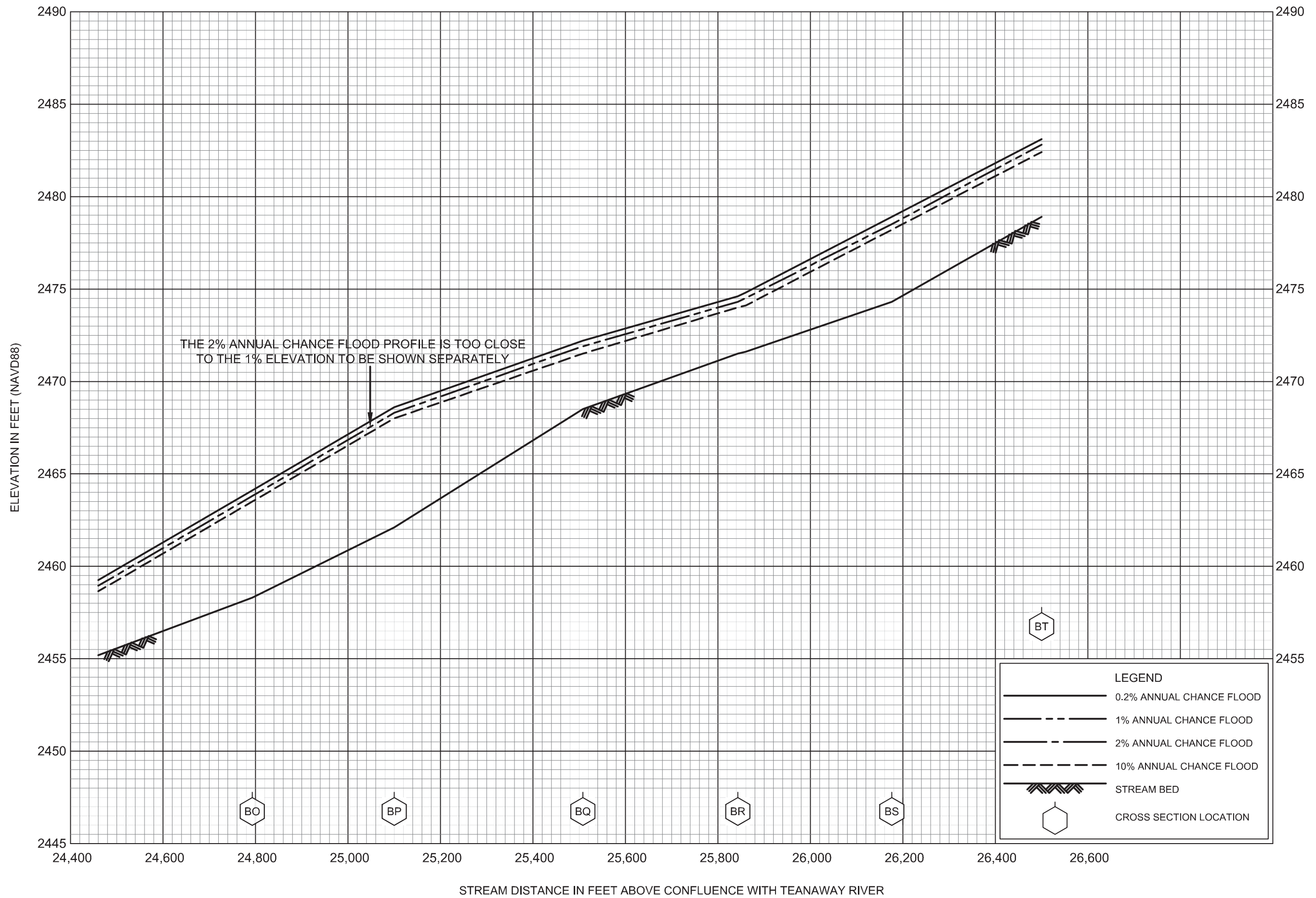


FLOOD PROFILES

NORTH FORK TEANAWAY RIVER

FEDERAL EMERGENCY MANAGEMENT AGENCY

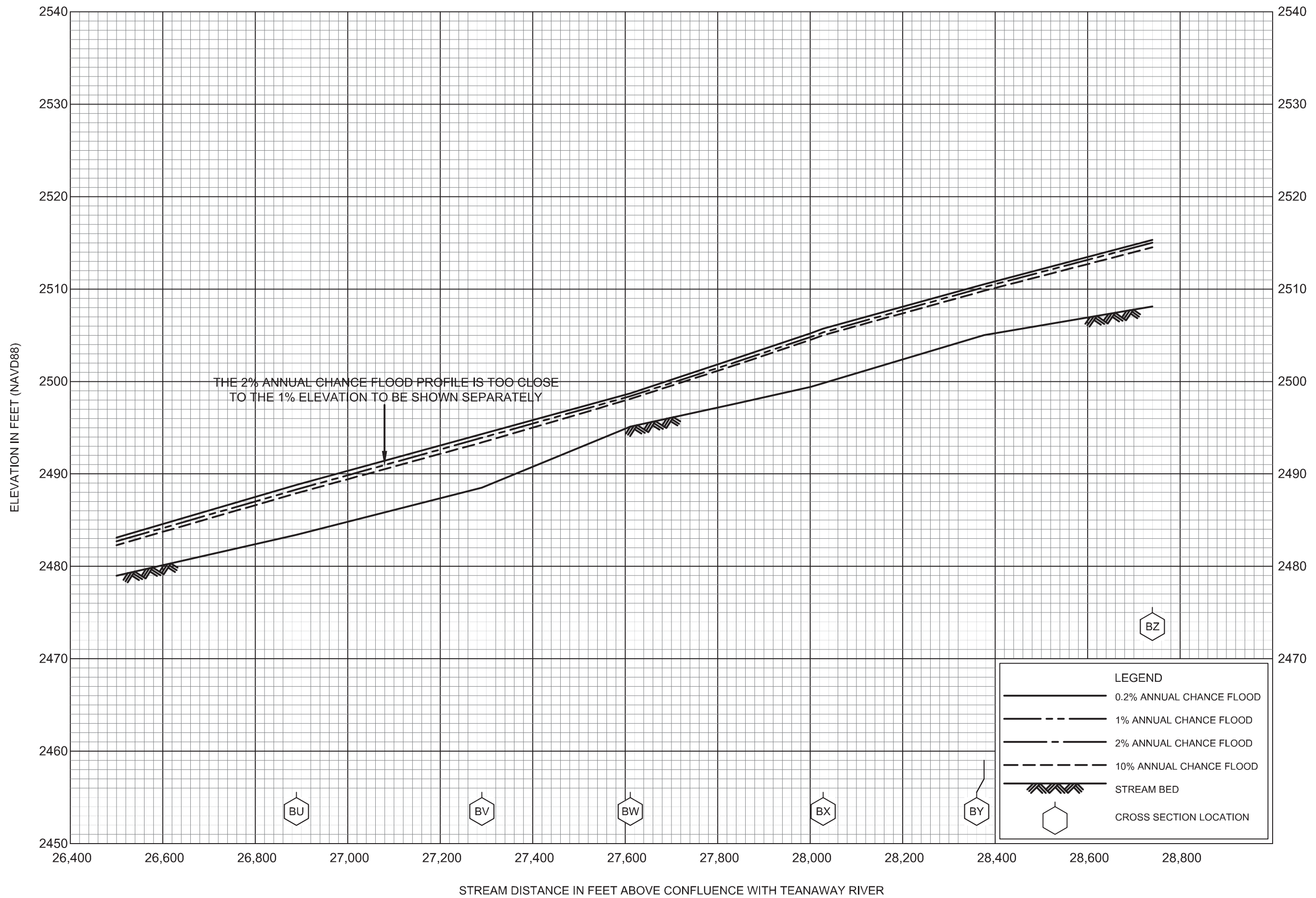
KITTITAS COUNTY, WA  
AND INCORPORATED AREAS



FEDERAL EMERGENCY MANAGEMENT AGENCY  
KITTITAS COUNTY, WA  
AND INCORPORATED AREAS

**FLOOD PROFILES**

NORTH FORK TEANAWAY RIVER

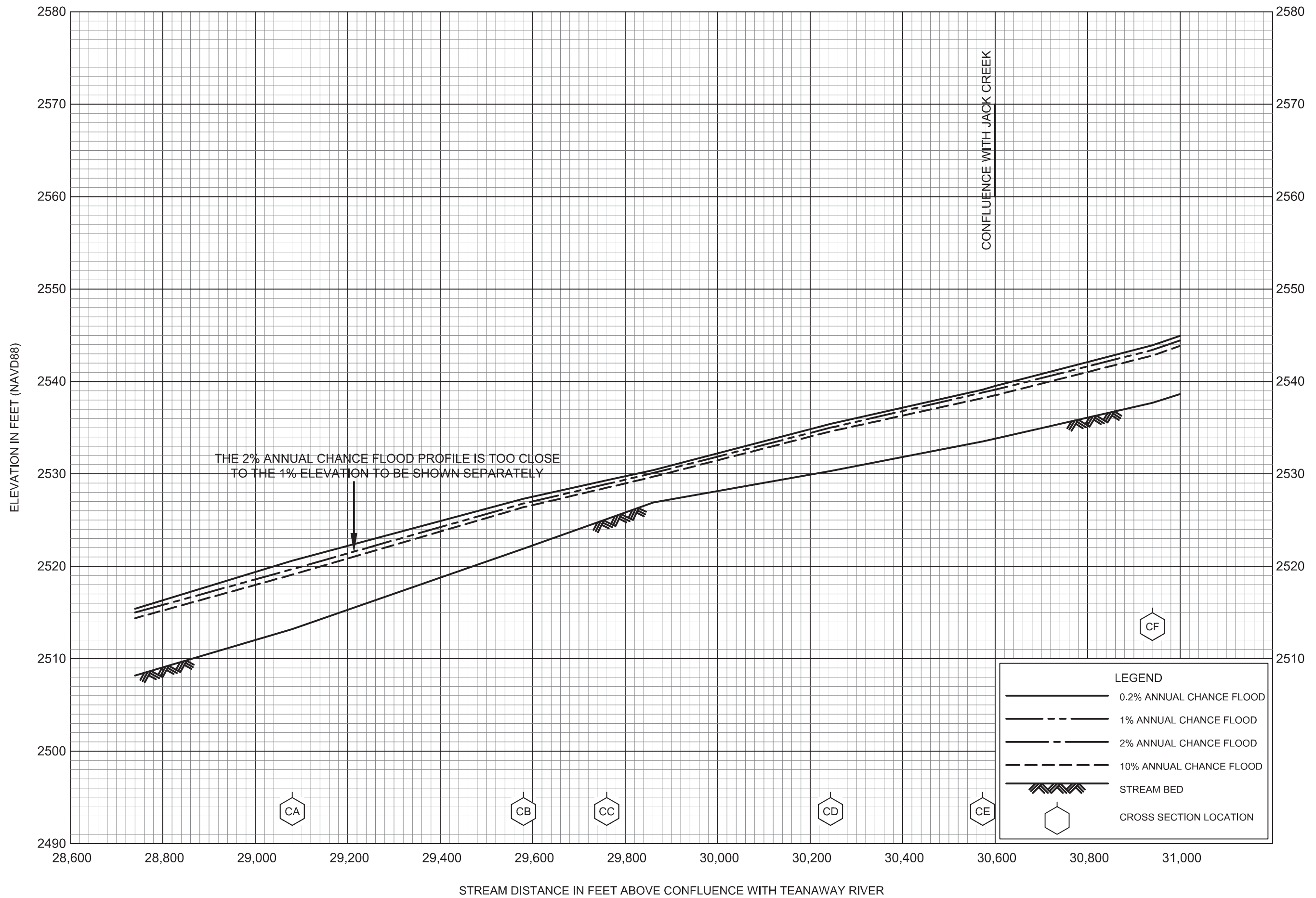


FLOOD PROFILES

NORTH FORK TEANAWAY RIVER

FEDERAL EMERGENCY MANAGEMENT AGENCY

KITTITAS COUNTY, WA  
AND INCORPORATED AREAS

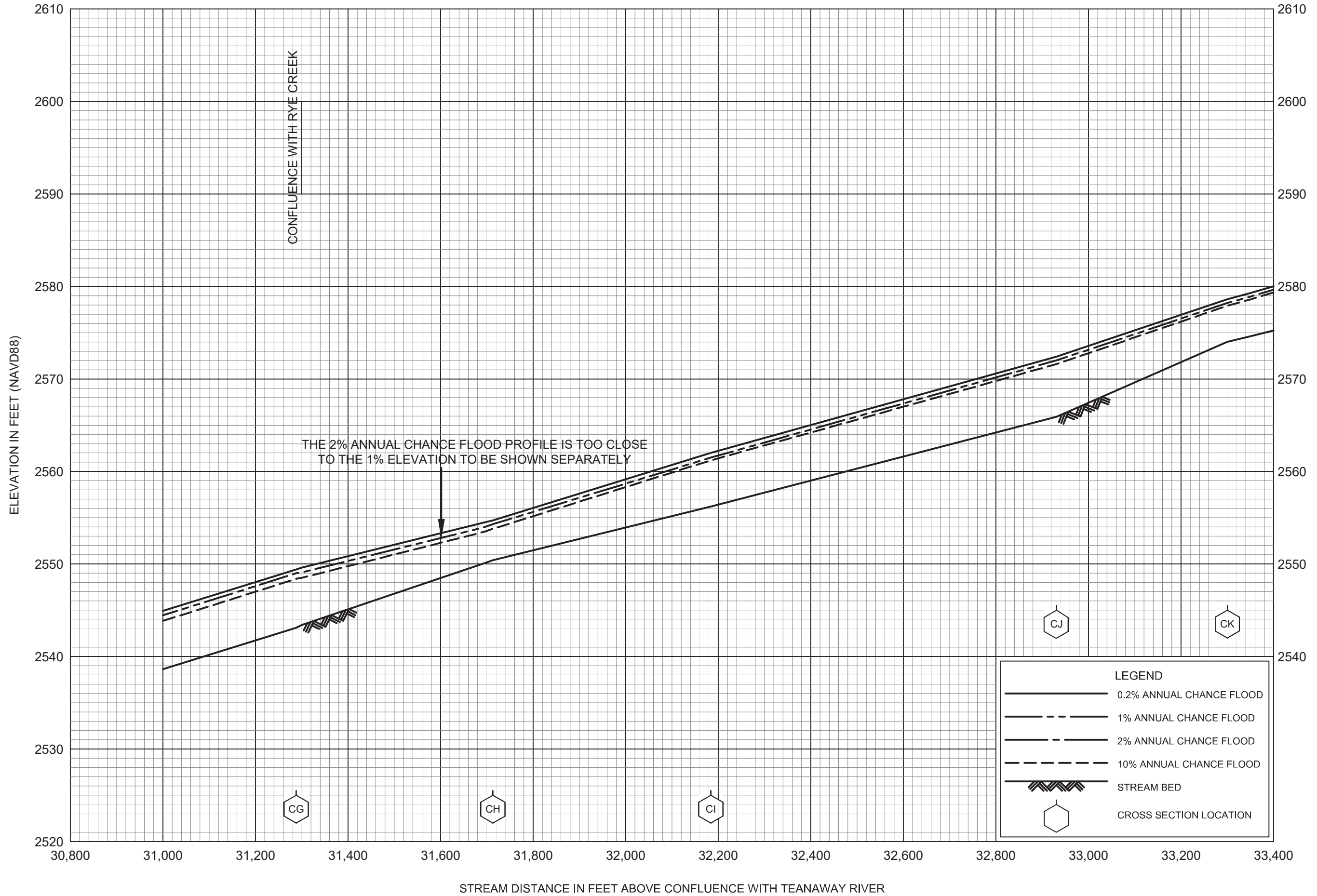


FLOOD PROFILES

NORTH FORK TEANAWAY RIVER

FEDERAL EMERGENCY MANAGEMENT AGENCY

KITTITAS COUNTY, WA  
AND INCORPORATED AREAS

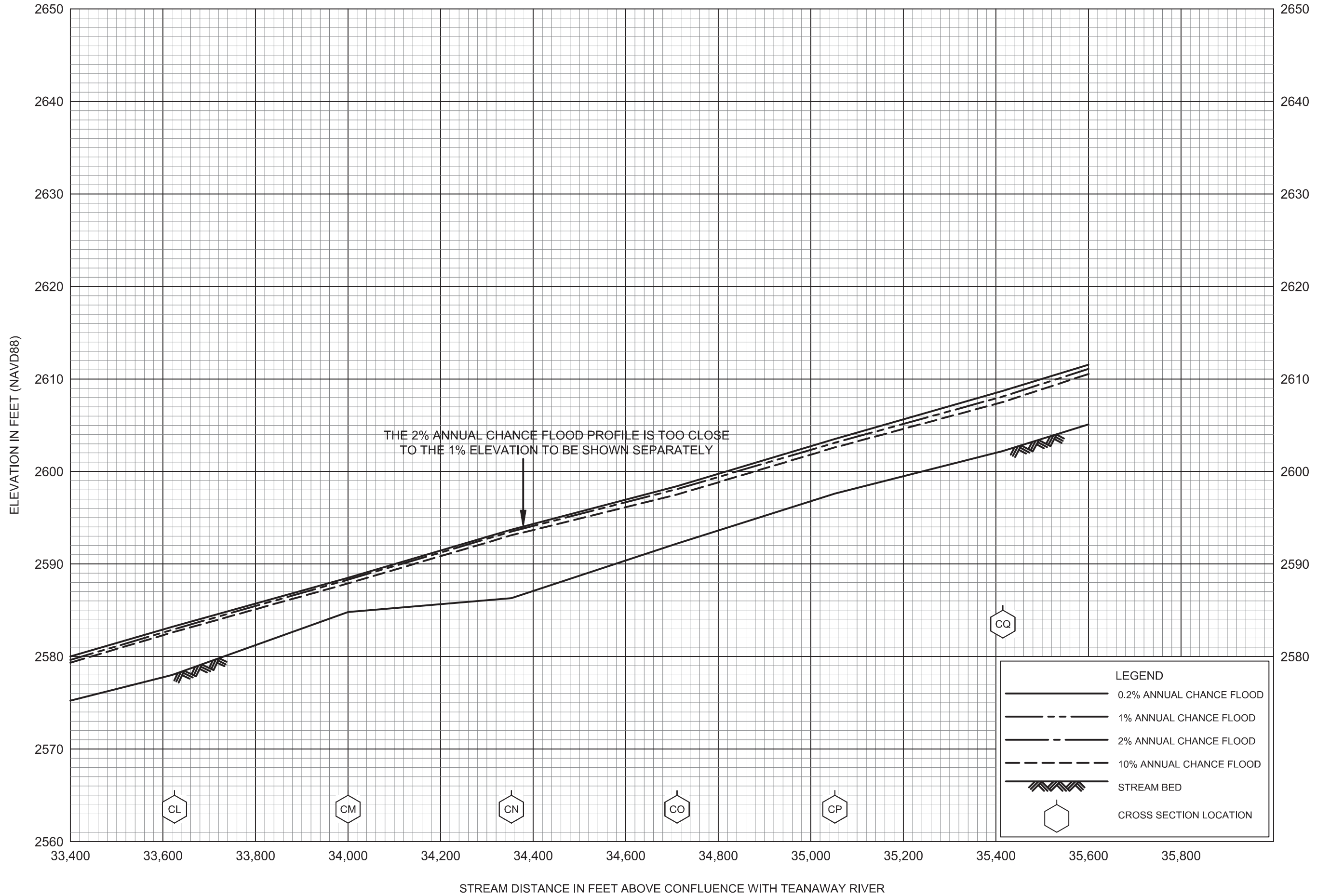


FLOOD PROFILES

NORTH FORK TEANAWAY RIVER


FEDERAL EMERGENCY MANAGEMENT AGENCY

KITTITAS COUNTY, WA  
AND INCORPORATED AREAS



**FLOOD PROFILES**  
NORTH FORK TEANAWAY RIVER

FEDERAL EMERGENCY MANAGEMENT AGENCY  
**KITTITAS COUNTY, WA**  
AND INCORPORATED AREAS



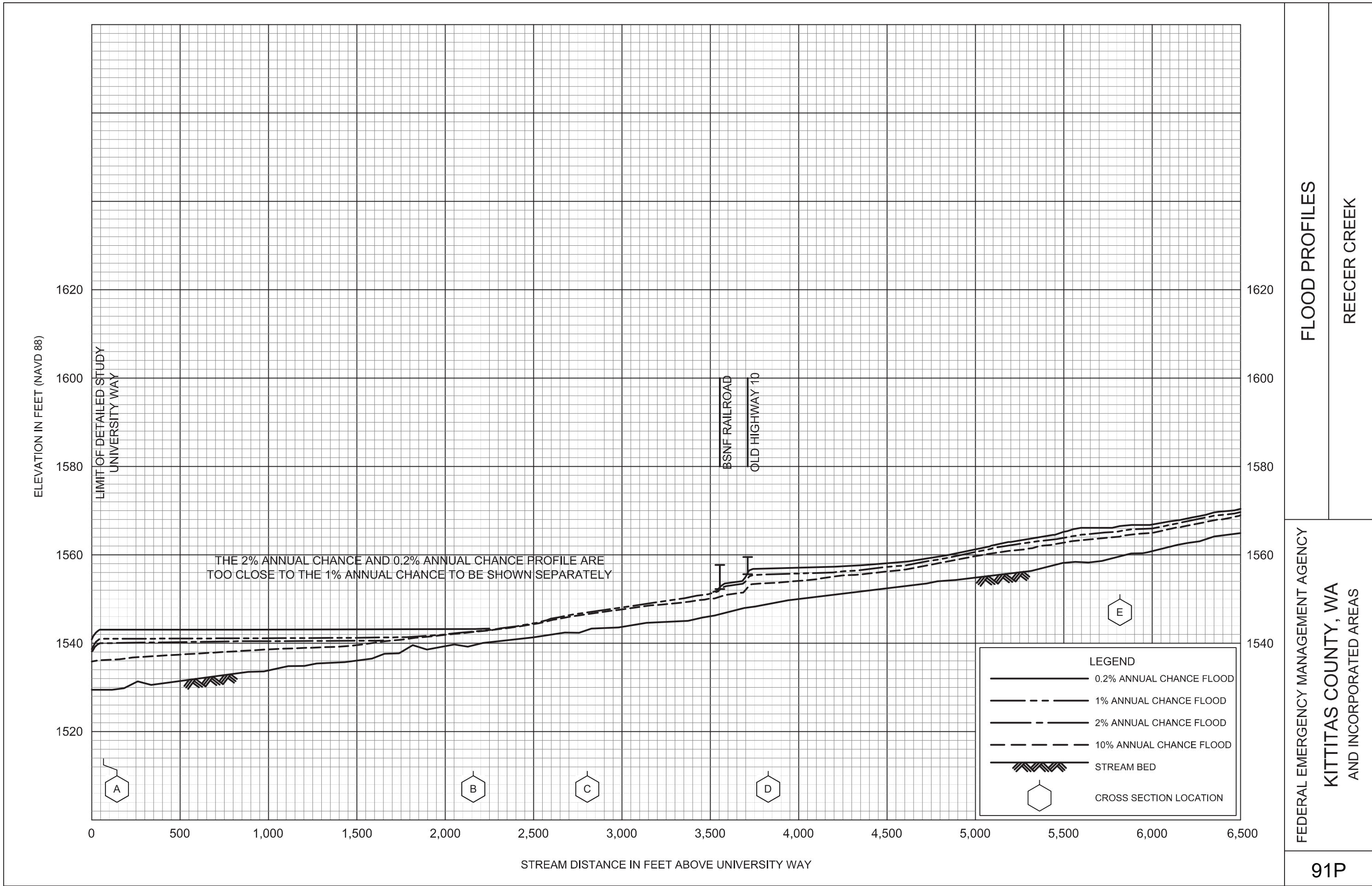
FLOOD PROFILES

NORTH FORK TEANAWAY RIVER

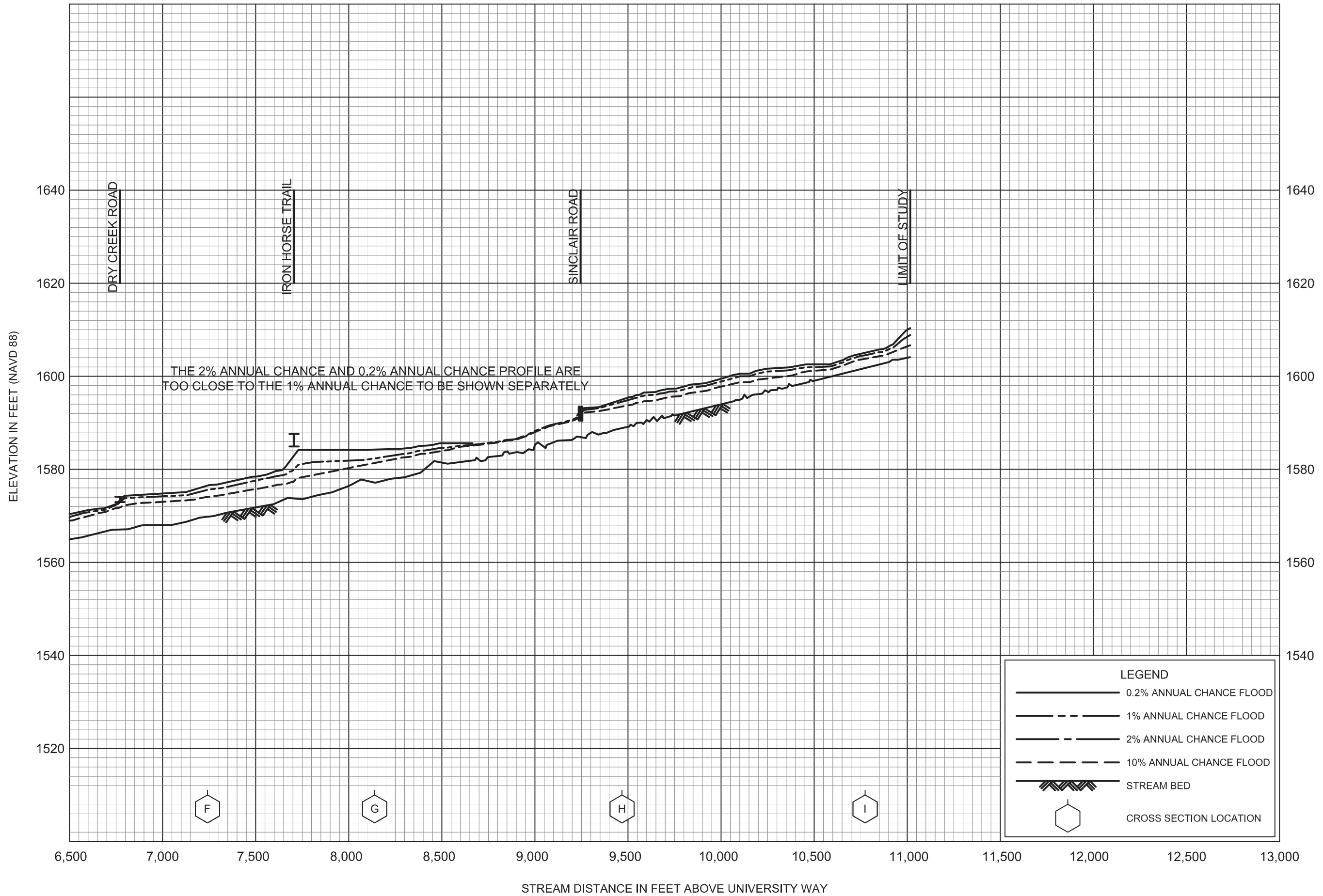
FEDERAL EMERGENCY MANAGEMENT AGENCY

KITTITAS COUNTY, WA  
AND INCORPORATED AREAS

STREAM DISTANCE IN FEET ABOVE CONFLUENCE WITH TEANAWAY RIVER



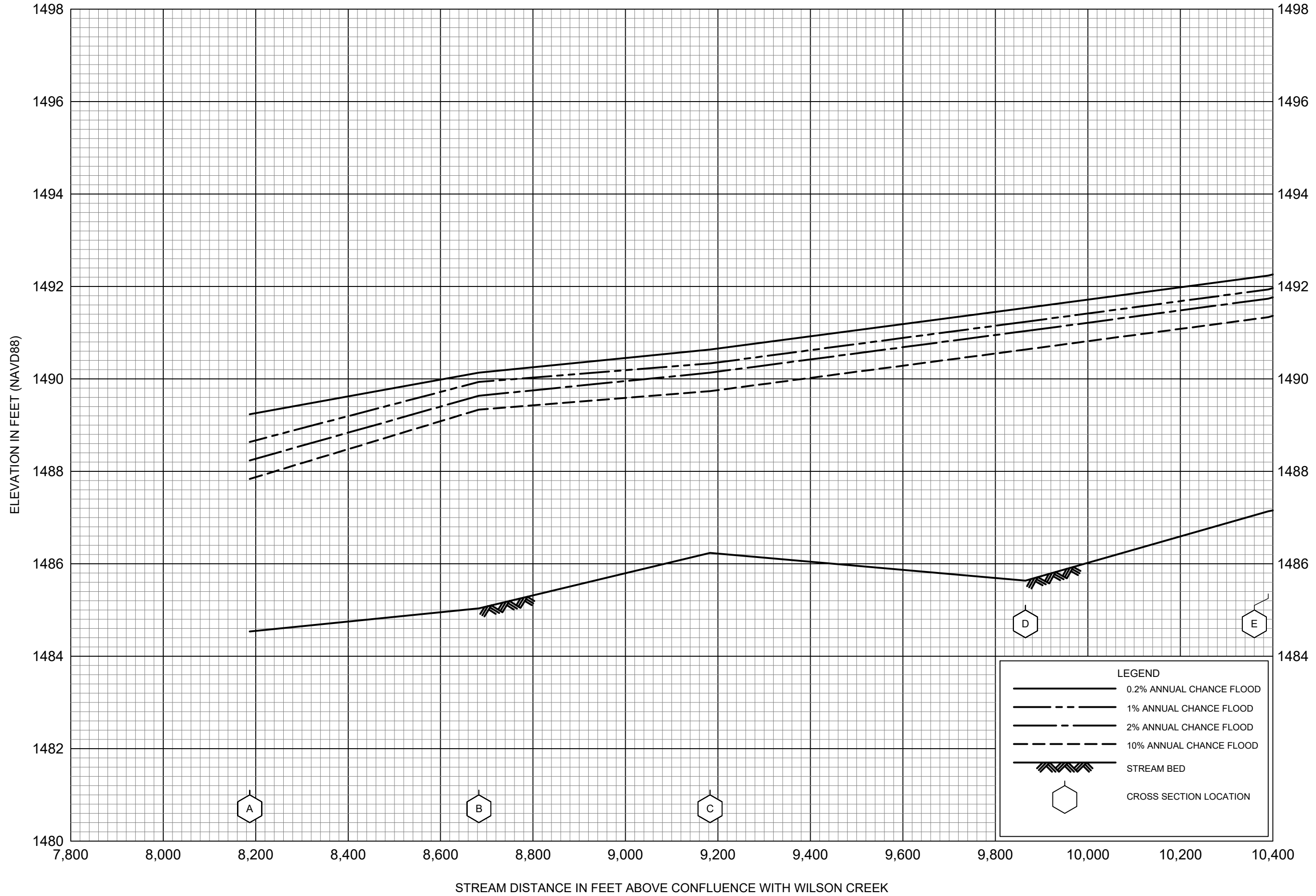




FLOOD PROFILES

REECER CREEK

FEDERAL EMERGENCY MANAGEMENT AGENCY  
 KITTITAS COUNTY, WA  
 AND INCORPORATED AREAS

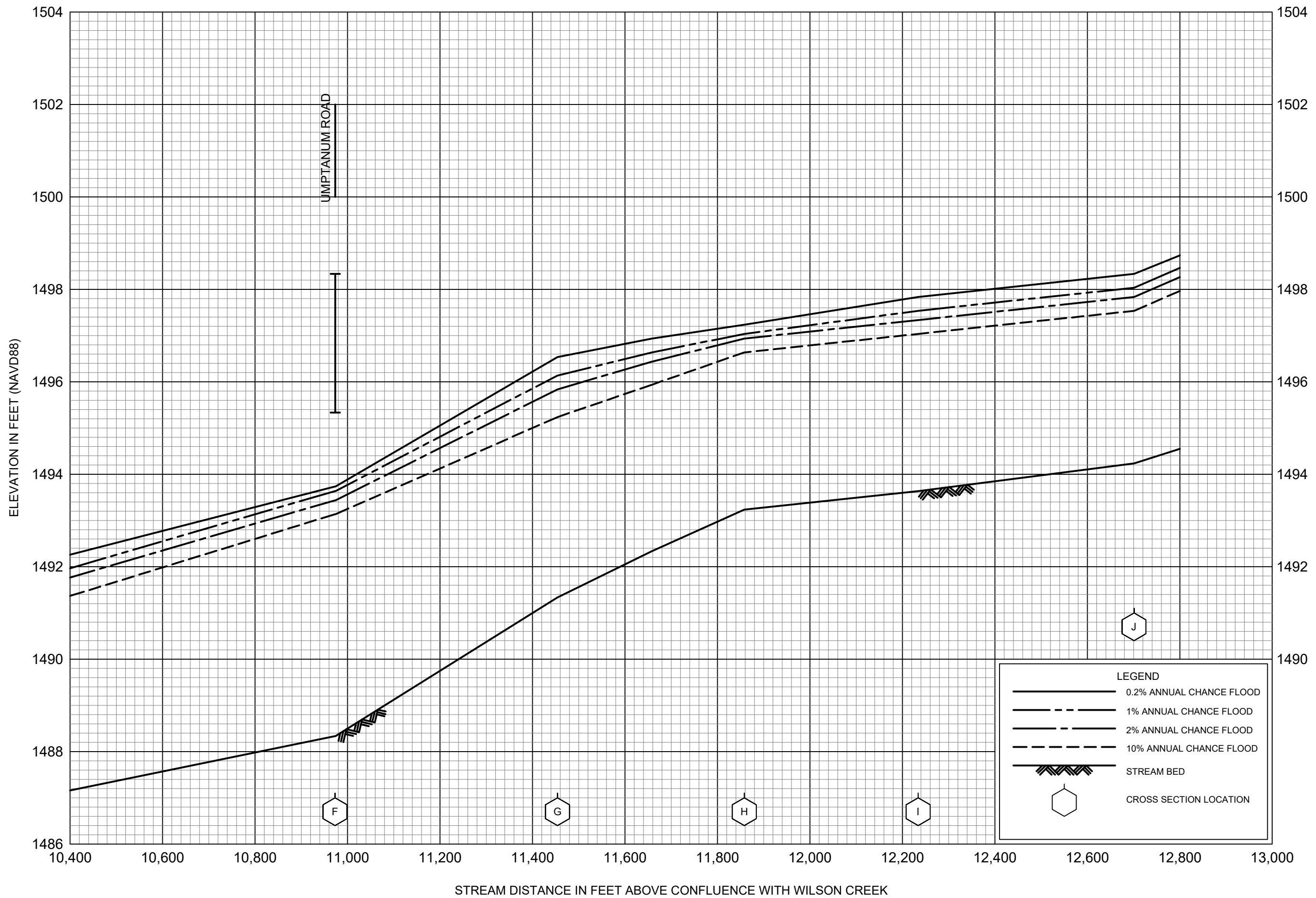


FLOOD PROFILES

RIGHT CHANNEL WILSON CREEK

FEDERAL EMERGENCY MANAGEMENT AGENCY

KITTITAS COUNTY, WA  
AND INCORPORATED AREAS

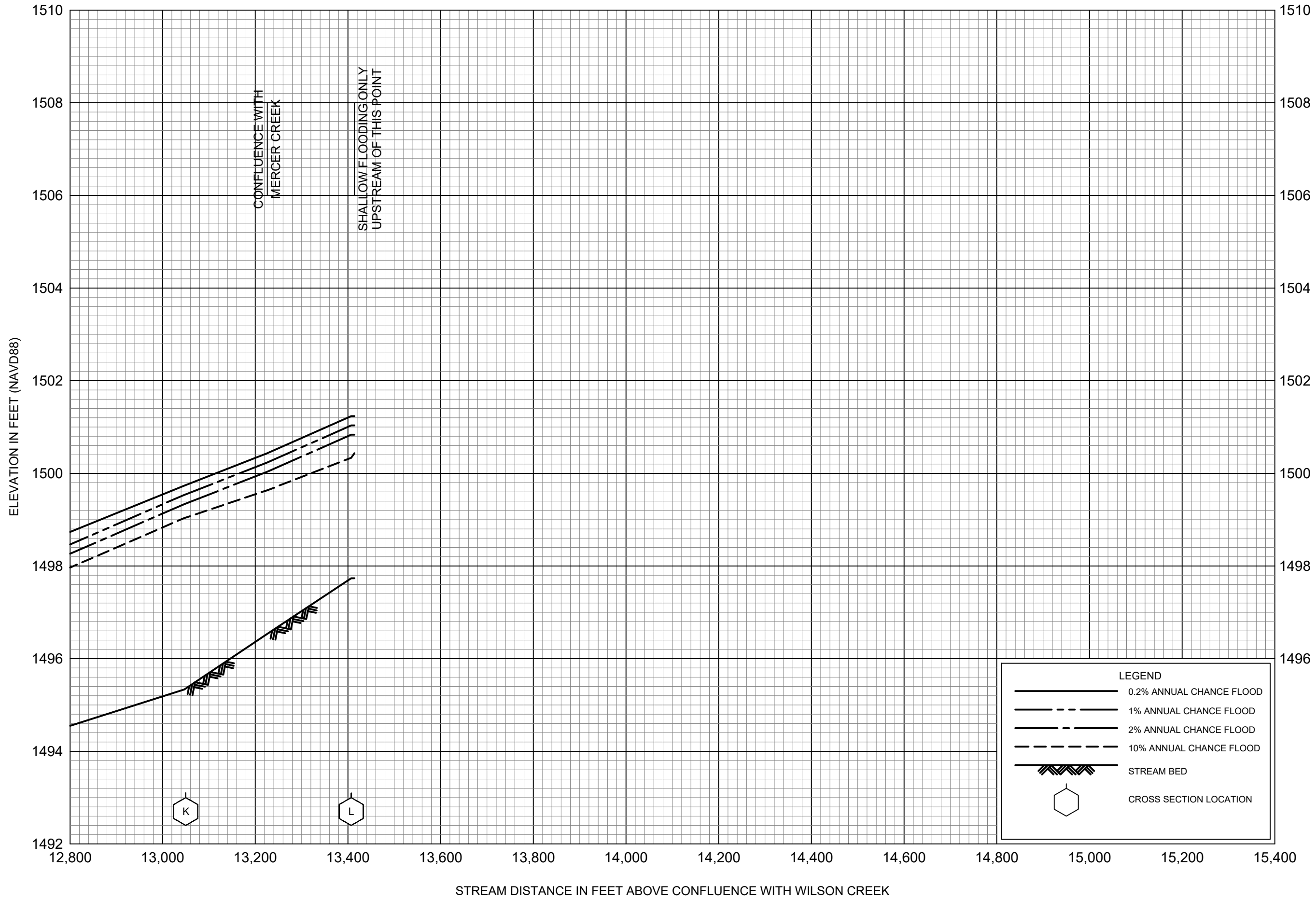


FLOOD PROFILES

RIGHT CHANNEL WILSON CREEK

FEDERAL EMERGENCY MANAGEMENT AGENCY

KITTITAS COUNTY, WA  
AND INCORPORATED AREAS



**FLOOD PROFILES**

**RIGHT CHANNEL WILSON CREEK**

FEDERAL EMERGENCY MANAGEMENT AGENCY

**KITTITAS COUNTY, WA**  
AND INCORPORATED AREAS