47° North

Cle Elum, WA

UPDATED TRANSPORTATION ANALYSIS

January 2023

TENW

Transportation Engineering NorthWest

11400 SE 8th Street, Suite 200
Bellevue, WA 98004
(425) 889-6747

Table of Contents

INTRODUCTION AND METHODOLOGY 3

AFFECTED ENVIRONMENT 4

Study Scope 4

Forecast Years with Development Phases 5

Traffic Volumes 5
Future 'Baseline' Traffic Volumes 5

Intersection LOS 7
Future 'Baseline' Intersection LOS 7

Collision History and Traffic Safety 9

IMPACTS OF REVISED PROPOSAL 10

Revised Proposal 10

Site Access and Circulation 11

Updated Project Trip Generation for Revised Proposal 12

Project Trip Distribution and Assignment for Revised Proposal 14

Future Year Traffic Volumes with Revised Proposal 14

Future Year Intersection LOS with SEIS Alternative 5 and Alternative 6 14

Future Year Intersection LOS with the Revised Proposal 14

Future Year Roadway LOS 21

Future Year Site Access LOS with the Revised Proposal 22

MITIGATION MEASURES 26

Introduction 26

Mitigation Measures for 'Baseline' Conditions 29

Mitigation Measures for Revised Proposal 29

Comparison of Off-Site Mitigation Measures identified in this Updated Analysis vs 47° North FSEIS Transportation Analysis 29

Future Year Intersection LOS with Mitigation 30

Methodologies for Determining Pro-Rata Share of Mitigation 32
Determining Pro-Rata Share for Intersections Requiring Mitigation as a Result of 'Baseline' Conditions 32

Determining Pro-Rata Share for Intersections Requiring Mitigation with the Revised Proposal 33

Site Access Mitigation Measures 34

Other Mitigation Measures 34
Traffic Monitoring Program 34

Construction Management Plan 35
Trail System and Sidewalks 35
SIGNIFICANT UNAVOIDABLE ADVERSE IMPACTS 35

Appendices

Appendix A – Project Site Vicinity and Study Intersections
Appendix B – 2022 Traffic Counts
Appendix C – Fehr & Peers Traffic Volume Forecast Methodology
Appendix D – Traffic Volume Figures
Appendix E – Trip Generation Summary and Calculations for Revised Proposal
Appendix F – Intersection LOS Calculations
Appendix G – Roadway Peak Hour Volume and LOS Calculations
Appendix H – Intersection LOS Calculations with Mitigation
Appendix I – Detailed Pro-Rata Share Calculations (Method A and Method B)

List of Tables

Table 1 BACKGROUND GROWTH SUMMARY FOR 'BASELINE' CONDITIONS 6
Table 2 FUTURE 'BASELINE' INTERSECTION LOS SUMMARY – WEEKDAY PM PEAK HOUR (SUMMER) 8
Table 3 LAND USE SUMMARY of SEIS ALTERNATIVE 6 BY YEAR 11
Table 4 REVISED PROPOSAL TRIP GENERATION SUMMARY 12
Table 5 TRIP GENERATION COMPARISON (REVISED PROPOSAL VS. SEIS ALTERNATIVE 6) 13
Table 6 REVISED PROPOSAL WEEKDAY TRIP GENERATION SUMMARY 13
Table 7 REVISED PROPOSAL INTERSECTION LOS SUMMARY – WEEKDAY PM PEAK HOUR (SUMMER) ...16
Table 8 REVISED PROPOSAL INTERSECTION LOS SUMMARY – FRIDAY PM PEAK HOUR (SUMMER) 17
Table 9 REVISED PROPOSAL INTERSECTION LOS SUMMARY – SUNDAY PM PEAK HOUR (SUMMER) 18
Table 10 SITE ACCESS LOS SUMMARY 24
Table 11 REVISED PROPOSAL SUMMARY OF MITIGATION MEASURES AND PRELIMINARY ESTIMATED PRO-RATA SHARE 28
Table 12 REVISED PROPOSAL FUTURE YEAR INTERSECTION LOS SUMMARY WITH MITIGATION 31

Introduction and Methodology

The *47° North Draft SEIS (DSEIS) Transportation Analysis* (TENW, September 2020) and *47° North Final SEIS (FSEIS) Transportation Analysis Addendum* (TENW, April 2021) were prepared to support the *47° North Final SEIS (FSEIS),* and provide a detailed analysis of the potential transportation impacts of the proposed 47° North development. The *47° North Draft SEIS (DSEIS) Transportation Analysis* includes analyses of baseline, SEIS Alternative 5 (Approved Bullfrog Flats Master Site Plan), and SEIS Alternative 6 (Proposed 47° North Master Site Plan Amendment at that time) conditions for three future development years (2025, 2031, and 2037) and three time periods (weekday PM peak hour, Friday PM peak hour, and Sunday PM peak hour, all during the summer). The *47° North DSEIS Transportation Analysis* also identifies potential mitigation and estimated pro-rata share contributions for roadway improvements necessary for SEIS Alternatives 5 and 6 to meet LOS standards for the weekday summer PM peak hour.

The *47° North FSEIS Transportation Analysis Addendum* was an update to the *47° North DSEIS Transportation Analysis* that addressed transportation-related comments received on the DSEIS as part of the public comment period. The Mitigation Measures section of the *Transportation Analysis Addendum* (pages 24-34) was updated from the *DSEIS* based on revised projected occupancy data for the RV resort during the weekday summer PM peak hour. Revised pro-rata share mitigation calculations and associated tables were also included with an alternative pro-rata share method for comparison with the method used in the DSEIS. Additionally, the Mitigation Measures section identified potential improvements at the site access intersections and study intersections anticipated to operate at non-compliant levels of service (LOS) in the future with the 47° North project.

This *47° North Updated Transportation Analysis* is an update to the *47° North SEIS (*including both the *Draft SEIS Transportation Analysis* and the *Final SEIS Transportation Analysis Addendum)* that reflects a revised land use proposal and buildout timeline, and also changes to background 'baseline' traffic volumes along the Bullfrog Road corridor based on updated travel forecasts conducted by Fehr & Peers. The current 47° North project proposal will be referred to throughout this document as the Revised Proposal. This *47° North Updated Transportation Analysis* focuses on a comparison of transportation impacts and required mitigation measures between the SEIS Alternative 6 and the Revised Proposal, in particular the nature of any incremental changes in impacts between the prior and revised proposals.

Affected Environment

The transportation analysis has been updated to reflect the following:

- Updated future baseline traffic volumes at the six study intersections on Bullfrog Road to reflect area growth that has occurred since the SEIS was published.
- A revised 47° North land use proposal and site plan (see Chapter 2) that includes 50 affordable housing units and the inclusion of commercial development in the project.
- An updated development timeline for the 47° North land use proposal, reflecting an overall project buildout in 2031.
- Updated trip generation for the revised 47° North land use proposal using the latest edition of the ITE *Trip Generation Manual* (11th Edition).

It should be noted that where there are no changes in this updated transportation analysis to the previous SEIS, those sections have been noted as such.

Study Scope

The scope of this transportation analysis is consistent with the SEIS which was based on several items including: (1) 2002 Cle Elum UGA FEIS scope of work; (2) public and agency comments received during the SEIS scoping process for 47° North; (3) project trip generation estimates; (4) information about existing transportation conditions; and (5) consultation with staff from the City of Cle Elum, Kittitas County, and WSDOT. Based on these inputs, a specific scope of work was established to evaluate the transportation impacts of SEIS Alternative 6 (2020 47° North Master Site Plan Amendment).

Traffic analyses typically focus on key intersections that would experience additional traffic from a proposed action. Based on initial scoping inputs, a total of 27 study intersections were identified, plus the proposed site accesses on Bullfrog Road and SR 903 to serve the proposed development. No additional intersections were suggested in comments received on the Draft SEIS.

The 27 study intersections evaluated in this updated transportation analysis are shown in **Appendix A**.

Forecast Years with Development Phases

To be consistent with the SEIS, future years 2025, 2031, and 2037 were evaluated in this updated transportation analysis with the Revised Proposal:

- **Year 2025** – represents near-term development of initial project phase and is generally addressed in local agency six-year capital plans.
- **Year 2031** – represents full buildout of 47° North development which now includes the commercial parcel.
- **Year 2037** – represents the current planning horizon of City of Cle Elum and Kittitas County Comprehensive Plans.

It should be noted that the one of the main differences between the Revised Proposal and SEIS Alternative 6 is that the commercial parcel is included in the proposal and will be developed by 2031 instead of 2037. As a result, the 2037 analysis in this updated transportation analysis only includes additional background growth from 2031 to 2037.

Traffic Volumes

Future 'Baseline' Traffic Volumes

Existing weekday, Friday, and Sunday peak hour traffic volumes used in the SEIS analysis were collected in August and December 2019 at the 27 study intersections. For this *47° North Updated Transportation Analysis,* supplemental summer peak hour traffic volumes were collected at ten study intersections in July 2022 for the following three time periods (consistent with the SEIS):

- Weekday PM peak period (3:00 to 6:00 p.m.)
- Friday PM peak period (2:00 to 4:00 p.m.)
- Sunday PM peak period (3:00 to 5:00 p.m.)

The 2022 existing (summer) traffic volumes are included in **Appendix B**. The purpose of collecting new summer peak period traffic counts was to identify background traffic growth from 2019 to 2022, and to determine whether future traffic forecasts should be modified.

The 2022 existing (summer peak) traffic volumes were compared to the year 2019 existing (summer peak) traffic volumes and the forecast year 2025 traffic volumes to confirm that the background 'baseline' traffic growth estimated to occur between 2019 and 2025 as documented in the SEIS for the weekday, Friday, and Sunday peak hours was still accurate. The comparison of summer 2019 and 2022 traffic counts indicated that the weekday PM peak period annual background traffic growth that occurred between 2019 and 2022 at study intersections along Bullfrog Road (#1-6 as shown in **Appendix A** as **Figure 1**) was higher than was anticipated to occur between 2019 and 2025 in the prior/SEIS travel demand forecasting model as explained in further detail by Fehr & Peers in **Appendix C**. The background traffic growth that occurred between 2019 and 2022 at all other study intersections during the weekday PM peak hour was consistent with the forecast annual growth anticipated to occur

between 2019 and 2025. Additionally, the background traffic growth that occurred between 2019 and 2022 at the ten study intersections during the Friday and Sunday peak hours was reexamined and determined to be consistent with the forecast annual 'baseline' traffic growth anticipated to occur by 2025.

To reflect the changes in recent background growth, Fehr & Peers provided updated 2025, 2031 and 2037 'Baseline' traffic volumes (without development on the 47° North site) at study intersections #1-6 along Bullfrog Road for the weekday PM peak hour only. The Friday and Sunday 2025, 2031, and 2037 'Baseline' PM peak hour traffic volumes are consistent with the traffic volumes documented in the SEIS. A memorandum detailing the methodology and assumptions used by Fehr & Peers for the updated weekday traffic volume forecasting for the six (6) study intersections on Bullfrog Road is provided in **Appendix C.** The memorandum also includes explanation for the higher than anticipated growth that occurred between 2019 and 2022.

Table 1 summarizes the calculated average annual growth rate at all study intersections between each of the analysis periods (2019 to 2025, 2025 to 2031, and 2031 to 2037) and for each of the time periods studied (weekday PM peak, Friday PM peak, and Sunday PM peak, during summer peak period) based on the 'Baseline' traffic volumes provided by Fehr & Peers.

Table 1
BACKGROUND GROWTH SUMMARY FOR 'BASELINE' CONDITIONS

	Average Annual Growth Rate for 'Baseline' Traffic Volumes at All Study Intersections (Peak Summer Conditions)					
	47° North SEIS			**47° North Updated Analysis**		
Years	Weekday PM Peak Hour	Friday PM Peak Hour	Sunday PM Peak Hour	Weekday PM Peak Hour	Friday PM Peak Hour	Sunday PM Peak Hour
2019 to 2025	5.8%	5.6%	3.7%	7.2%	same as SEIS	same as SEIS
2025 to 2031	3.0%	3.0%	2.6%	2.7%	same as SEIS	same as SEIS
2031 to 2037	2.6%	2.5%	2.6%	2.5%	same as SEIS	same as SEIS

As shown in **Table 1**, the updated 'Baseline' weekday PM peak hour traffic volumes at the six study intersections on Bullfrog Road reflect higher-than-anticipated traffic growth from 2019 to 2022 on Bullfrog Road during the weekday PM peak hour. To reflect this change, the annual growth rate from 2019 to 2025 in this updated analysis was increased from that previously assumed in the *47° North SEIS*. In addition, the background annual growth between 2025 and 2037 for the weekday PM peak hour in this *47° North Updated Transportation Analysis* is slightly less than what was previously assumed in the 47° North SEIS as explained in further detail by Fehr & Peers in **Appendix C.** Because the Friday and Sunday PM peak hour 'Baseline' traffic volumes did not change in this *47° North Updated Transportation Analysis*, the Friday

and Sunday background annual growth rates assumed in this updated analysis are the same as what was assumed in the 47° North SEIS.

The future year 2025 'Baseline' traffic volumes for the weekday, Friday, and Sunday PM peak hours are included in **Appendix D** as **Figure 1**, **Figure 2**, and **Figure 3**, respectively. The future year 2031 'Baseline' traffic volumes for the weekday, Friday, and Sunday PM peak hours are included in **Appendix D** as **Figure 4**, **Figure 5**, and **Figure 6**, respectively. The future year 2037 'Baseline' traffic volumes for the weekday, Friday, and Sunday PM peak hours are included in **Appendix D** as **Figure 7**, **Figure 8**, and **Figure 9**, respectively. It should be noted that the 2025, 2031, and 2037 'Baseline' Friday and Sunday peak hour traffic volumes are the same as disclosed and analyzed in the *47° North FSEIS Transportation Analysis*.

Intersection LOS

Intersection level of service (LOS) was analyzed at the study intersections using Synchro and Sidra traffic analysis software, which is the same software used for the SEIS analyses. The established LOS standard is LOS C for WSDOT intersections on Interstate 90 and State Route 903, LOS C for intersections within the City of Cle Elum, and LOS D for intersections within the rural areas of Kittitas County.

Future 'Baseline' Intersection LOS

No changes were made to the existing (2019) LOS evaluations as documented in Table 1 of the *47° North FSEIS Transportation Analysis Addendum.* Additionally, no changes were made to the majority of intersections included in the future year 2025, 2031, and 2037 'Baseline' LOS analyses, as documented in Table 2 of the *47° North FSEIS Transportation Analysis Addendum.* The exceptions are the six study intersections along Bullfrog Road where the future year 2025, 2031, and 2037 weekday PM peak hour LOS analyses were revised based on the new weekday PM peak hour traffic volume forecasts. The updated LOS results at the six study intersections on Bullfrog Road are summarized in **Table 2**.

Study intersections forecast to operate at non-compliant LOS (LOS D, E, or F for City and WSDOT intersections and LOS E or F for Kittitas County intersections) are shown in bold text in the table. Study intersections forecast to operate at non-compliant LOS based on the updated 'Baseline' traffic volumes that were not identified as non-compliant in the *47° North FSEIS* are shown in bold, purple text in **Table 2** in this *47° North Updated Transportation Analysis.* Please refer to footnote 1 in the table for further explanation. The LOS results are discussed in detail following the table.

It should be noted that the Friday and Sunday PM peak hour 'Baseline' analysis results for future years 2025, 2031, and 2037 as summarized in Table 3 and Table 4 of the *47° North FSEIS Transportation Analysis* also did not change in this *47° North Updated Transportation Analysis*.

Table 2
FUTURE 'BASELINE' INTERSECTION LOS SUMMARY – WEEKDAY PM PEAK HOUR (SUMMER)

		Weekday PM Peak Hour Conditions (Summer Peak)					
		Year 2025 'Baseline'		Year 2031 'Baseline'		Year 2037 'Baseline'	
Study Intersection	LOS Standard	LOS[1]	Delay[1]	LOS[1]	Delay[1]	LOS[1]	Delay[1]
Signalized							
14. S Cle Elum Way / Stafford / W 1st St	C	*Did not change from SEIS*					
16. N Oakes Ave / W 1st St (SR 903)	C	*Did not change from SEIS*					
18. Pennsylvania Ave / 1st St (SR 903)	C	*Did not change from SEIS*					
Roundabout							
4. Bullfrog Rd / Suncadia Trail	D	A	6.3	A	7.2	A	8.9
6. Bullfrog Rd / W 2nd St (SR 903)	C	A	7.9	A	8.8	B	10.1
All-Way Stop-Controlled							
17. Pennsylvania Ave / 2nd St	C	*Did not change from SEIS*					
Two-Way Stop-Controlled [3]							
1. Bullfrog Rd / I-90 EB Ramps	C	C	15.8	C	24.1	**F**	54.8
2. Bullfrog Rd / I-90 WB Ramps	C	B	11.8	B	15.0	**D**	28.4
3. Bullfrog Rd / Tumble Creek Dr	D	C	16.3	C	20.3	D	33.6
5. Bullfrog Rd / Firehouse Rd	D	C	15.3	B	14.6	B	14.9
7. Denny Ave / W 2nd St (SR 903)	C	*Did not change from SEIS*					
8. Ranger Sta Rd / Miller / W 2nd (SR 903)	C	*Did not change from SEIS*					
9. N Pine St / W 2nd St (SR 903)	C	*Did not change from SEIS*					
10. Douglas Munro Blvd / Ranger Sta Rd	C	*Did not change from SEIS*					
11. Douglas Munro Blvd / W 1st St	C	*Did not change from SEIS*					
12. Pine St / W 1st St	C	*Did not change from SEIS*					
13. N Stafford Ave / W 2nd St (SR 903)	C	*Did not change from SEIS*					
15. N Oakes Ave / W 2nd St (SR 903)	C	*Did not change from SEIS*					
19. Oakes Ave / I-90 EB Off-Ramp	C	*Did not change from SEIS*					
20. Oakes Ave / I-90 EB On-Ramp	C	*Did not change from SEIS*					
21. SR 903 / E Pennsylvania Ave	C	*Did not change from SEIS*					
22. SR 903 / Pacific Ave	C	*Did not change from SEIS*					
23. Rock Rose Rd / Morrel Rd / SR 903	C	*Did not change from SEIS*					

1. LOS = Level of Service. Delay = average control delay expressed in seconds per vehicle. Bold indicates does not meet LOS standard. Bold, purple text with purple highlight indicates changes in non-compliant LOS intersections compared to the FSEIS.
2. LOS at two-way stop-controlled intersections is reported for the stop-controlled movement with the highest delay.

Weekday Summer PM Peak Hour

As shown in **Table 2**, the following intersections along Bullfrog Road are expected to operate at non-compliant LOS for future 'Baseline' conditions during the summer weekday PM peak hour with the updated future 'Baseline' traffic volume forecasts along Bullfrog Road. These intersections would operate at non-compliant LOS in 2037 without the Revised Proposal:

- #1 - Bullfrog Rd / I-90 EB Ramps – LOS F by 2037 *(identified as LOS D by 2037 in the 47° North FSEIS)*
- #2 - Bullfrog Rd / I-90 WB Ramps – LOS D by 2037 *(identified as compliant in the 47° North FSEIS)*

Collision History and Traffic Safety

No updates were needed to the collision history summary[1] as documented in Table 5 of the *47° North FSEIS Transportation Analysis Addendum*.

[1] Collision history from 2020-2021 was reviewed and observed to follow similar trends to what was documented in the FSEIS.

Impacts of Revised Proposal

This section identifies the differences between SEIS Alternative 6 and the Revised Proposal and addresses the following elements.

- Land Use Assumptions
- Site Access/Circulation
- Updated trip generation forecasts
- Project trip distribution and assignment
- Traffic volumes
- Intersection LOS

The analysis for both SEIS Alternative 6 and the Revised Proposal address future traffic conditions in 2025, 2031, and 2037 for the weekday PM peak hour, Friday PM peak hour, and Sunday PM peak hour, all during the peak summer period. Consistent with the *47° North FSEIS,* the results of the intersection LOS analysis are compared to the 'Baseline' results.

Revised Proposal

The Revised Proposal represents the Applicant's proposed revisions to SEIS Alternative 6 and includes an updated development timeline and the inclusion of 50 affordable multi-family housing units. Additionally, the commercial parcel that was under separate ownership (New Suncadia) in the SEIS analysis is now owned by the applicant and included in the 47º North Master Site Plan; all development would be complete by 2031. Proposed commercial uses in the Revised Proposal also include more retail/restaurant use and less office use compared to SEIS Alternative 6, but total development is the same.

A summary of the previous phased buildout assumptions for SEIS Alternative 6 for future years 2025, 2031, and 2037 as documented in the SEIS along with the current phased buildout assumptions for the Revised Proposal is provided in **Table 3**.

Table 3
LAND USE SUMMARY of SEIS ALTERNATIVE 6 BY YEAR

	SEIS Alternative 6			Revised Proposal	
	2025	**2031**	**2037 [1]**	**2025**	**2031 (Full Build) [2]**
Residential Uses:	Units [3]	Units [3]	Units [3]	Units [3]	Units [3]
- Single Family	264 DU	527 DU	527 DU	250 DU	527 DU
- Multi-Family	180 DU	180 DU	180 DU	96 DU	180 DU
- Affordable Housing	--	--	--	24 DU	50 DU
- RV Resort	627 occ sites	627 occ sites	627 occ sites	327 occ sites	627 occ sites
Total	*1,071*	*1,334*	*1,334*	*697*	*1,384*
Commercial Uses:	Units [3]	Units [3]	Units [3]	Units [3]	Units [3]
- Supermarket	--	45,000 sf	45,000 sf	50,000 sf	50,000 sf
- Retail & Restaurant	15,000 sf	30,000 sf	45,000 sf	20,000 sf	80,000 sf
- Office	--	--	--	--	20,000 sf
- Medical Office	--	--	60,000 sf	--	--
Total	*15,000 sf*	*75,000 sf*	*150,000 sf*	*70,000 sf*	*150,000 sf*

Source: 47° North FSEIS; Sun Communities, 2022.

1) Full buildout of SEIS Alternative 6 was anticipated to occur by 2037, however the residential and RV use was assumed to be built out by 2031.
2) Full buildout of Revised Proposal is anticipated to occur by 2031.
3) DU = dwelling unit, occ sites = occupied sites, sf = square feet.

As shown in **Table 3**, the Revised Proposal includes less residential development by 2025 when compared to SEIS Alternative 6. However, the total residential development by 2031 (full buildout) is the same between project alternatives except for the 50 affordable housing units which are now included in the Revised Proposal.

Site Access and Circulation

The site access and circulation assumptions for the Revised Proposal are consistent with what was assumed in the SEIS with the exception of the new 47º North site access on SR 903 which is now assumed to align with Bala Drive on the north side of SR 903 (the SEIS analysis assumed the new site access was located west of Bala Drive).

Updated Project Trip Generation for Revised Proposal

The weekday PM peak hour trip generation estimates for the Revised Proposal are based on methodology documented in the current Institute of Transportation Engineers (ITE) *Trip Generation* Manual (11th edition). The trip generation for SEIS Alternative 6 as documented in the SEIS was based on the 10th Edition of the ITE *Trip Generation* Manual. The methodology used in this report applies the same standard trip generation practices consistent with the SEIS, which includes adjustments to the gross trip generation of the proposed uses to account for internal and pass-by trips.

Table 4 summarizes the land use assumptions and total net new trip generation estimates for the Revised Proposal for the weekday, Friday, and Sunday PM peak hours during the summer peak period in future years 2025 and 2031 (anticipated full buildout). The detailed updated trip generation calculations for the Revised Proposal are provided in **Appendix E**.

Table 4
REVISED PROPOSAL TRIP GENERATION SUMMARY

		Revised Proposal Net New Total Trip Generation [1]					
		Weekday and Friday PM Peak Hour			Sunday PM Peak Hour		
Year	Land Use / Size	In	Out	Total	In	Out	Total
2025	250 Single Family Residential units 96 Multi-Family Residential units *24 Affordable Housing units* 327 RV Resort sites 50,000 SF Supermarket 14,000 SF Retail 6,000 SF Restaurant	409	312	721	332	323	655
Full Build (2031)	527 Single Family Residential units 180 Multi-Family Residential units *50 Affordable Housing units* 627 RV Resort sites 50,000 SF Supermarket 56,000 SF Retail 24,000 SF Restaurant 20,000 SF Office	742	560	1,302	670	658	1,328

Table 5 provides a comparison of the total net new trip generation estimates between SEIS Alternative 6 and the Revised Proposal. A land use summary and trip generation summary comparing the two Alternatives is included in **Appendix E.**

Table 5
TRIP GENERATION COMPARISON (REVISED PROPOSAL VS. SEIS ALTERNATIVE 6)

	Total Net New Trip Generation					
	SEIS ALTERNATIVE 6			REVISED PROPOSAL		
Year	Weekday	Friday	Sunday	Weekday	Friday	Sunday
2025	580	580	506	721	721	655
Full Buildout*	1,225	1,225	1,012	1,302	1,302	1,328

1. Full Buildout of the Revised Proposal is assumed to occur by 2031. Full Buildout of SEIS Alternative 6 was assumed to occur by 2037 in the SEIS.

As shown in **Table 5,** the total net new trip generation for the Revised Proposal in 2025 is estimated to be 141 trips higher (+24%) during the weekday and Friday PM peak hours and 149 trips higher (+29%) during the Sunday peak hour when compared to SEIS Alternative 6. The increase in the year 2025 project trip generation for the Revised Proposal is primarily a result of the increase in commercial land use developed by 2025 compared to what was assumed for SEIS Alternative 6.

As also shown in **Table 5,** with full buildout of 47° North, the total net new trip generation for the Revised Proposal is estimated to be 77 trips higher (+6%) during the weekday and Friday PM peak hours and 316 trips higher (+31%) during the Sunday peak hour when compared to SEIS Alternative 6. This increase in the full buildout Sunday project trip generation for the Revised Proposal is a result of commercial land uses consisting of less office use (which generates minimal trips on a Sunday) and more retail/restaurant use when compared to SEIS Alternative 6.

Table 6 includes a summary of the breakdown of the weekday PM summer peak hour trip generation for the 50 affordable housing units that are included in the Revised Proposal by analysis year. As shown, the 50 affordable housing units are estimated to account for 1.4 to 1.6 percent of the total 47° North trip generation between 2025 and 2031 (full buildout).

Table 6
REVISED PROPOSAL WEEKDAY TRIP GENERATION SUMMARY

	Revised Proposal Net New Weekday PM Peak Hour Trip Generation		
Year	47° North Trips (%)	50-units Affordable Housing Trips (%)	TOTAL TRIPS (%)
2025	340 (98.6%)	10 (1.4%)	721 (100%)
2031	1,281 (98.4%)	21 (1.6%)	1,302 (100%)

Project Trip Distribution and Assignment for Revised Proposal

The Revised Proposal project trip generation for future years 2025, 2031, and 2037 for the weekday PM peak hour, Friday PM peak hour, and Sunday peak hour was assigned to the 27 study intersections and the three (3) site access intersections based on the project trip assignment and resulting trip distribution that was documented in the SEIS (see Appendix A of the *47° North Draft SEIS Transportation Analysis* for a memorandum from Fehr & Peers).

Year 2025 Revised Proposal project trip assignment for the weekday, Friday, and Sunday PM peak hours is included in **Appendix D** as **Figure 10**, **Figure 11**, and **Figure 12**, respectively.

Year 2031 Revised Proposal project trip assignment for the weekday, Friday, and Sunday PM peak hours is included in **Appendix D** as **Figure 13**, **Figure 14**, and **Figure 15**, respectively.

Year 2037 Revised Proposal project trip assignment for the weekday, Friday, and Sunday PM peak hours is included in **Appendix D** as **Figure 16**, **Figure 17**, and **Figure 18**, respectively. It should be noted that the project trip assignment for 2037 is exactly the same as 2031 since the 47° North project is anticipated to be built out by 2031.

Future Year Traffic Volumes with Revised Proposal

Future year 2025, 2031, and 2037 traffic volumes with the Revised Proposal were estimated by adding the 'Baseline' traffic volumes (see **Figures 1 to 9 in Appendix D**) to the Revised Proposal trip assignments (see **Figures 10 to 18** in **Appendix D**).

Year 2025 with the Revised Proposal traffic volumes for the weekday, Friday, and Sunday PM peak hours are included in **Appendix D** as **Figure 19**, **Figure 20**, and **Figure 21**, respectively.

Year 2031 with the Revised Proposal traffic volumes for the weekday, Friday, and Sunday PM peak hours are included in **Appendix D** as **Figure 22**, **Figure 23**, and **Figure 24**, respectively.

Year 2037 with the Revised Proposal traffic volumes for the weekday, Friday, and Sunday PM peak hours are included in **Appendix D** as **Figure 25**, **Figure 26**, and **Figure 27**, respectively. All traffic volumes illustrated in the figures are representative of the summer peak period.

Future Year Intersection LOS with SEIS Alternative 5 and Alternative 6

Intersection LOS analyses results at the 27 study intersections with SEIS Alternative 5 (Approved Bullfrog Flats Master Site Plan) and SEIS Alternative 6 (47° North Master Site Plan Amendment) for future years 2025, 2031, and 2037 were summarized in Tables 6-8 of the *47° North FSEIS Transportation Analysis Addendum* (for the weekday PM peak hour, Friday PM peak hour, and Sunday peak hour during the peak summer period).

Future Year Intersection LOS with the Revised Proposal

Intersection LOS analyses results at the 27 study intersections with the Revised Proposal for future years 2025, 2031, and 2037 are summarized in **Table 7** for the weekday PM peak hour, **Table 8** for the Friday PM peak hour, and **Table 9** for the Sunday peak hour during the peak

summer period. Year 2025, 2031, and 2037 'Baseline' and With SEIS Alternative 6 LOS results as documented in the *47° North Final SEIS Transportation Analysis Addendum* are also presented in **Tables 7 to 9** for comparison purposes.

It should be noted that the LOS and delay reported in **Tables 7 to 9** for 'Baseline' conditions is the same as previously reported in the *47° North Final SEIS Transportation Analysis Addendum*, with exception of the 'Baseline' weekday PM peak hour LOS in **Table 7** at study intersections #1 to #6 on Bullfrog Road which have been updated in this analysis based on new 'Baseline' traffic volumes.

Mitigation requirements are based on whether or not an intersection is expected to operate at a compliant level of service and this *Updated Transportation Analysis* highlights intersections that were reported to operate at compliant levels of service in the *47° North Final SEIS Transportation Analysis Addendum* but are now estimated to operate at noncompliant levels of service with the Revised Proposal. For this analysis, a change from one level of service to another would not require mitigation unless the intersection becomes non-compliant with the Revised Proposal.

The LOS results are discussed in detail following the tables. Study intersections forecast to operate at non-compliant LOS (LOS D, E, or F for City and WSDOT intersections and LOS E or F for Kittitas County intersections) are shown in bold text in the tables. Study intersections forecast to operate at non-compliant LOS with the Revised Proposal that were not identified to operate at a non-compliant LOS with SEIS Alternative 6 are shown as bold, purple text with purple highlight in **Tables 7 to 9** in this updated analysis.

Study intersections forecast to operate at non-compliant LOS during the weekday summer PM peak hour with the Revised Proposal are identified for potential improvements to meet the adopted LOS standards under the **Mitigation Measures** section of this report (pages 26-35).

LOS worksheets are included in **Appendix F**.

Table 7
REVISED PROPOSAL
INTERSECTION LOS SUMMARY – WEEKDAY PM PEAK HOUR (SUMMER)

		Weekday PM Peak Hour Conditions (Summer Peak)																	
		Year 2025						Year 2031						Year 2037					
		'Baseline'		With SEIS Alt 6		With Revised Proposal		'Baseline'		With SEIS Alt 6		With Revised Proposal		'Baseline'		With SEIS Alt 6		With Revised Proposal	
Study Intersection	LOS Standard	LOS[1]	Delay[1]	LOS[1]	Delay[1]	LOS[1]	Delay[1]	LOS[1]	Delay[1]	LOS[1]	Delay[1]	LOS[1]	Delay[1]	LOS[1]	Delay[1]	LOS[1]	Delay[1]	LOS[1]	Delay[1]
Signalized																			
14. S Cle Elum Way / Stafford / W 1st St	C	B	11.5	B	12.0	B	12.4	B	12.8	B	13.7	B	13.6	B	13.8	B	14.6	B	14.6
16. N Oakes Ave / W 1st St (SR 903)	C	B	10.4	B	10.8	B	11.1	B	11.7	B	13.0	B	13.0	B	15.9	C	21.1	C	21.6
18. Pennsylvania Ave / 1st St (SR 903)	C	A	7.6	A	7.5	A	7.7	A	8.0	A	8.6	A	9.3	A	9.1	B	10.7	B	10.8
Roundabout																			
4. Bullfrog Rd / Suncadia Trail [2]	D	A	6.3	A	5.6	A	7.3	A	7.2	A	7.5	A	9.9	A	8.9	B	10.3	B	13.1
6. Bullfrog Rd / W 2nd St (SR 903) [2]	C	A	7.9	A	6.8	A	9.2	A	8.8	A	8.0	B	11.4	B	10.1	A	9.7	B	13.4
All-Way Stop-Controlled																			
17. Pennsylvania Ave / 2nd St	C	A	9.6	B	10.1	B	10.4	B	11.9	B	14.3	B	13.6	C	16.8	C	20.6	C	21.0
Two-Way Stop-Controlled [3]																			
1. Bullfrog Rd / I-90 EB Ramps[2]	C	C	15.8	C	15.3	C	21.4	C	24.1	**D**	30.4	**F**	88.7	**F**	54.8	**F**	> 100	**F**	> 100
2. Bullfrog Rd / I-90 WB Ramps [2]	C	B	11.8	B	11.7	B	13.4	B	15.0	C	16.9	C	24.8	**D**	28.4	**E**	42.1	**F**	88.0
3. Bullfrog Rd / Tumble Creek Dr [2]	D	C	16.3	B	13.9	C	20.0	C	20.3	C	23.9	**E**	39.9	D	33.6	**F**	61.1	**F**	> 100
5. Bullfrog Rd / Firehouse Rd [2]	D	C	15.3	B	12.5	C	18.0	B	14.6	B	13.4	C	17.9	B	14.9	B	14.0	C	18.4
7. Denny Ave / W 2nd St (SR 903)	C	C	16.6	C	23.3	**D**	28.2	C	20.1	**E**	38.1	**E**	42.6	**D**	25.8	**F**	65.5	**F**	70.5
8. Ranger Sta Rd / Miller / W 2nd (SR 903)	C	**D**	26.1	**F**	95.7	**F**	> 100	**E**	47.8	**F**	> 100	**F**	> 100	**F**	> 100	**F**	> 100	**F**	> 100
9. N Pine St / W 2nd St (SR 903)	C	C	18.1	**D**	33.3	**F**	53.3	C	23.5	**F**	> 100	**F**	> 100	**D**	27.4	**F**	> 100	**F**	> 100
10. Douglas Munro Blvd / Ranger Sta Rd	C	A	7.7	A	7.9	A	8.0	A	7.9	A	8.3	A	8.4	A	8.4	A	9.0	A	9.0
11. Douglas Munro Blvd / W 1st St	C	**E**	46.2	**F**	56.1	**F**	67.3	**F**	74.7	**F**	> 100	**F**	> 100	**F**	> 100	**F**	> 100	**F**	> 100
12. Pine St / W 1st St	C	**D**	27.9	**D**	30.4	**D**	32.9	**D**	27.9	**D**	32.9	**E**	38.5	**E**	35.2	**F**	51.7	**F**	53.8
13. N Stafford Ave / W 2nd St (SR 903)	C	**E**	46.7	**F**	> 100	**F**	> 100	**F**	> 100	**F**	> 100	**F**	> 100	**F**	> 100	**F**	> 100	**F**	> 100
15. N Oakes Ave / W 2nd St (SR 903)	C	C	20.3	**D**	33.3	**E**	42.4	**E**	45.0	**F**	> 100	**F**	> 100	**F**	> 100	**F**	> 100	**F**	> 100
19. Oakes Ave / I-90 EB Off-Ramp	C	A	9.7	A	9.8	A	9.9	B	10.2	B	10.6	B	10.6	B	10.8	B	11.3	B	11.3
20. Oakes Ave / I-90 EB On-Ramp	C	A	0.0	A	0.0	A	0.0	A	0.0	A	0.0	A	0.0	A	0.0	A	0.0	A	0.0
21. SR 903 / E Pennsylvania Ave	C	C	19.3	C	21.7	C	22.1	C	22.1	**D**	**29.3**	**E**	36.1	**D**	25.4	**E**	42.6	**E**	45.0
22. SR 903 / Pacific Ave	C	B	12.0	B	12.8	B	12.9	B	14.5	C	16.8	C	17.9	C	17.2	C	22.2	C	22.5
23. Rock Rose Rd / Morrel Rd / SR 903	C	B	10.7	B	11.0	B	11.0	B	11.2	B	11.9	B	12.2	B	12.2	B	13.2	B	13.3

1. LOS = Level of Service. Delay = average control delay expressed in seconds per vehicle. Bold indicates does not meet LOS standard. Bold, purple text with purple highlight indicates changes in non-compliant LOS intersections compared to the FSEIS.
2. Include changes to LOS results from the FSEIS as a result of updated 'Baseline' traffic volumes along Bullfrog Road.
3. LOS at two-way stop-controlled intersections is reported for the stop-controlled movement with the highest delay.

Table 8
REVISED PROPOSAL
INTERSECTION LOS SUMMARY – FRIDAY PM PEAK HOUR (SUMMER)

		Friday PM Peak Hour Conditions (Summer Peak)																	
		Year 2025						Year 2031						Year 2037					
		'Baseline'		With SEIS Alt 6		With Revised Proposal		'Baseline'		With SEIS Alt 6		With Revised Proposal		'Baseline'		With SEIS Alt 6		With Revised Proposal	
Study Intersection	LOS Standard	LOS[1]	Delay[1]	LOS[1]	Delay[1]	LOS[1]	Delay[1]	LOS[1]	Delay[1]	LOS[1]	Delay[1]	LOS[1]	Delay[1]	LOS[1]	Delay[1]	LOS[1]	Delay[1]	LOS[1]	Delay[1]
Signalized																			
14. S Cle Elum Way / Stafford / W 1st St	C	B	15.5	B	16.1	B	16.5	B	17.5	B	18.6	B	18.6	B	19.1	C	20.2	C	20.2
16. N Oakes Ave / W 1st St (SR 903)	C	B	13.3	B	14.0	B	14.5	B	15.1	B	16.7	B	16.7	C	20.9	C	27.9	C	28.5
18. Pennsylvania Ave / 1st St (SR 903)	C	A	7.7	A	8.3	A	8.8	A	8.9	A	9.9	B	11.4	B	10.5	B	12.8	B	13.0
Roundabout																			
4. Bullfrog Rd / Suncadia Trail [2]	D	A	7.0	A	8.1	A	8.3	A	9.8	C	15.0	C	15.4	B	14.0	D	31.4	D	28.2
6. Bullfrog Rd / W 2nd St (SR 903) [2]	C	A	8.1	A	8.0	A	9.5	A	9.5	B	11.5	B	12.4	B	10.9	B	14.8	B	14.8
All-Way Stop-Controlled																			
17. Pennsylvania Ave / 2nd St	C	A	9.5	B	10.1	B	10.3	B	12.3	B	14.7	B	14.1	C	20.2	**D**	**26.5**	**D**	**27.0**
Two-Way Stop-Controlled [3]																			
1. Bullfrog Rd / I-90 EB Ramps [2]	C	C	23.5	**E**	36.7	**E**	41.6	**F**	> 100	**F**	> 100	**F**	> 100	**F**	> 100	**F**	> 100	**F**	> 100
2. Bullfrog Rd / I-90 WB Ramps [2]	C	C	15.9	C	19.4	C	20.0	**E**	41.5	**F**	> 100	**F**	> 100	**F**	> 100	**F**	> 100	**F**	> 100
3. Bullfrog Rd / Tumble Creek Dr [2]	D	B	12.5	B	14.2	B	14.5	C	17.3	D	28.0	D	32.9	C	24.6	**F**	71.7	**F**	79.1
5. Bullfrog Rd / Firehouse Rd [2]	D	B	12.2	B	13.4	B	13.7	B	12.5	B	14.3	C	15.0	B	12.5	B	14.7	B	14.9
7. Denny Ave / W 2nd St (SR 903)	C	C	19.6	**D**	28.3	**D**	34.9	**D**	25.0	**F**	52.3	**F**	57.6	**E**	36.3	**F**	> 100	**F**	> 100
8. Ranger Sta Rd / Miller / W 2nd (SR 903)	C	**F**	62.6	**F**	> 100	**F**	> 100	**F**	> 100	**F**	> 100	**F**	> 100	**F**	> 100	**F**	> 100	**F**	> 100
9. N Pine St / W 2nd St (SR 903)	C	C	21.6	**E**	44.7	**F**	71.7	**E**	43.5	**F**	> 100	**F**	> 100	**F**	57.2	**F**	> 100	**F**	> 100
10. Douglas Munro Blvd / Ranger Sta Rd	C	A	8.2	A	8.5	A	8.7	A	8.6	A	9.1	A	9.2	A	9.5	B	10.4	B	10.5
11. Douglas Munro Blvd / W 1st St	C	**F**	> 100	**F**	> 100	**F**	> 100	**F**	> 100	**F**	> 100	**F**	> 100	**F**	> 100	**F**	> 100	**F**	> 100
12. Pine St / W 1st St	C	**E**	38.1	**E**	43.4	**E**	48.4	**E**	42.5	**F**	57.3	**F**	87.2	**F**	54.0	**F**	> 100	**F**	> 100
13. N Stafford Ave / W 2nd St (SR 903)	C	**F**	> 100	**F**	> 100	**F**	> 100	**F**	> 100	**F**	> 100	**F**	> 100	**F**	> 100	**F**	> 100	**F**	> 100
15. N Oakes Ave / W 2nd St (SR 903)	C	C	24.7	**E**	48.0	**F**	67.4	**F**	95.1	**F**	> 100	**F**	> 100	**F**	> 100	**F**	> 100	**F**	> 100
19. Oakes Ave / I-90 EB Off-Ramp	C	A	9.8	A	9.9	B	10.0	B	10.2	B	10.6	B	10.6	B	11.1	B	11.7	B	11.7
20. Oakes Ave / I-90 EB On-Ramp	C	A	0.0	A	0.0	A	0.0	A	0.0	A	0.0	A	0.0	A	0.0	A	0.0	A	0.0
21. SR 903 / E Pennsylvania Ave	C	C	20.0	C	22.8	C	23.3	C	23.4	**D**	**31.2**	**E**	**39.7**	**D**	34.4	**F**	64.3	**F**	69.3
22. SR 903 / Pacific Ave	C	B	11.6	B	12.2	B	12.3	B	13.9	C	16.0	C	16.9	C	16	C	20.1	C	20.4
23. Rock Rose Rd / Morrel Rd / SR 903	C	B	10.7	B	10.8	B	10.9	B	10.9	B	11.7	B	12.0	B	12.5	B	13.6	B	13.7

1. LOS = Level of Service. Delay = average control delay expressed in seconds per vehicle. Bold indicates does not meet LOS standard. Bold, purple text with purple highlight indicates changes in non-compliant LOS intersections compared to the FSEIS.
2. Include changes to LOS results from the FSEIS as a result of updated 'Baseline' traffic volumes along Bullfrog Road.
3. LOS at two-way stop-controlled intersections is reported for the stop-controlled movement with the highest delay.

Table 9
REVISED PROPOSAL
INTERSECTION LOS SUMMARY – SUNDAY PM PEAK HOUR (SUMMER)

		Sunday PM Peak Hour Conditions (Summer Peak)																	
		Year 2025						Year 2031						Year 2037					
		'Baseline'		With SEIS Alt 6		With Revised Proposal		'Baseline'		With SEIS Alt 6		With Revised Proposal		'Baseline'		With SEIS Alt 6		With Revised Proposal	
Study Intersection	LOS Standard	LOS[1]	Delay[1]	LOS[1]	Delay[1]	LOS[1]	Delay[1]	LOS[1]	Delay[1]	LOS[1]	Delay[1]	LOS[1]	Delay[1]	LOS[1]	Delay[1]	LOS[1]	Delay[1]	LOS[1]	Delay[1]
Signalized																			
14. S Cle Elum Way / Stafford / W 1st St	C	B	13.9	B	14.7	B	15.2	B	15.7	B	17.3	B	17.6	B	16.9	B	18.4	B	18.7
16. N Oakes Ave / W 1st St (SR 903)	C	B	17.1	B	18.0	B	18.7	C	21.2	C	25.5	C	27.4	**D**	**45.0**	**E**	**56.5**	**E**	**59.2**
18. Pennsylvania Ave / 1st St (SR 903)	C	A	9.2	B	10.5	B	11.3	A	9.8	B	11.2	B	12.9	B	10.6	B	13.3	B	13.8
Roundabout																			
4. Bullfrog Rd / Suncadia Trail [2]	D	B	13.0	C	15.7	C	15.5	C	20.0	**E**	37.0	**E**	36.9	**F**	56.2	**F**	90.2	**F**	91.7
6. Bullfrog Rd / W 2nd St (SR 903) [2]	C	C	17.6	C	22.4	C	23.8	C	23.5	**E**	40.4	**E**	48.3	**D**	31.8	**F**	60.7	**F**	61.3
All-Way Stop-Controlled																			
17. Pennsylvania Ave / 2nd St	C	A	8.5	A	8.9	A	9.2	B	10.1	B	10.9	B	11.1	B	12.9	B	14.7	C	15.1
Two-Way Stop-Controlled [3]																			
1. Bullfrog Rd / I-90 EB Ramps [2]	C	B	11.9	B	13.0	B	13.4	C	15.3	C	20.9	C	23.0	C	19.7	**D**	32.3	**E**	37.2
2. Bullfrog Rd / I-90 WB Ramps [2]	C	B	10.6	B	11.0	B	11.1	B	12.4	B	14.5	C	15.0	C	18.5	**D**	26.9	**D**	29.6
3. Bullfrog Rd / Tumble Creek Dr [2]	D	C	22.2	D	26.1	D	27.4	D	32.7	**F**	57.7	**F**	68.0	**F**	63.3	**F**	> 100	**F**	> 100
5. Bullfrog Rd / Firehouse Rd [2]	D	C	22.5	D	25.1	D	26.6	C	22.1	D	25.7	D	26.3	D	25.7	D	29.7	D	30.8
7. Denny Ave / W 2nd St (SR 903)	C	C	23.4	**D**	31.4	**E**	38.2	**D**	29.6	**F**	56.6	**F**	61.3	**E**	43.9	**F**	> 100	**F**	> 100
8. Ranger Sta Rd / Miller / W 2nd (SR 903)	C	**F**	56.6	**F**	> 100	**F**	> 100	**F**	> 100	**F**	> 100	**F**	> 100	**F**	> 100	**F**	> 100	**F**	> 100
9. N Pine St / W 2nd St (SR 903)	C	**F**	60.1	**F**	> 100	**F**	> 100	**F**	> 100	**F**	> 100	**F**	> 100	**F**	> 100	**F**	> 100	**F**	> 100
10. Douglas Munro Blvd / Ranger Sta Rd	C	A	7.4	A	7.6	A	7.7	A	7.6	A	7.9	A	8.0	A	7.9	A	8.4	A	8.5
11. Douglas Munro Blvd / W 1st St	C	**E**	46.7	**F**	58.0	**F**	68.1	**F**	83.2	**F**	> 100	**F**	> 100	**F**	> 100	**F**	> 100	**F**	> 100
12. Pine St / W 1st St	C	**E**	49.6	**F**	56.3	**F**	61.9	**E**	48.5	**F**	65.8	**F**	70.2	**F**	54.3	**F**	76.4	**F**	83.5
13. N Stafford Ave / W 2nd St (SR 903)	C	**F**	> 100	**F**	> 100	**F**	> 100	**F**	> 100	**F**	> 100	**F**	> 100	**F**	> 100	**F**	> 100	**F**	> 100
15. N Oakes Ave / W 2nd St (SR 903)	C	**F**	91.6	**F**	> 100	**F**	> 100	**F**	> 100	**F**	> 100	**F**	> 100	**F**	> 100	**F**	> 100	**F**	> 100
19. Oakes Ave / I-90 EB Off-Ramp	C	B	14.4	C	15.0	C	15.3	C	18.1	C	20.2	C	20.8	**E**	35.3	**E**	44.0	**E**	45.8
20. Oakes Ave / I-90 EB On-Ramp	C	A	0.0	A	0.0	A	0.0	A	0.0	A	0.0	A	0.0	A	0.0	A	0.0	A	0.0
21. SR 903 / E Pennsylvania Ave	C	C	17.2	C	19.2	C	19.7	C	22.5	**D**	30.7	**E**	36.0	**D**	28.3	**E**	45.1	**F**	51.5
22. SR 903 / Pacific Ave	C	B	12.0	B	12.3	B	12.4	B	13.3	B	14.5	B	14.9	C	16.6	C	18.6	C	19.0
23. Rock Rose Rd / Morrel Rd / SR 903	C	B	10.6	B	10.7	B	10.8	B	11.1	B	11.5	B	11.8	B	12.1	B	12.8	B	12.9
24. SR 903 / SR 903 Ramp	C	**F**	> 100	**F**	> 100	**F**	> 100	**F**	> 100	**F**	> 100	**F**	> 100	**F**	> 100	**F**	> 100	**F**	> 100
25. White Road I/C / I-90 WB Ramps	C	C	15.7	C	16.0	C	16.1	C	23.9	**D**	25.9	**D**	26.3	**F**	52.5	**F**	60.0	**F**	61.5
26. White Road I/C / I-90 EB Ramps	C	A	9.4	A	9.4	A	9.4	B	10.1	B	10.3	B	10.3	B	11.1	B	11.3	B	11.3
27. SR 970 / SR 970 Ramp	C	**F**	> 100	**F**	> 100	**F**	> 100	**F**	> 100	**F**	> 100	**F**	> 100	**F**	> 100	**F**	> 100	**F**	> 100

1. LOS = Level of Service. Delay = average control delay expressed in seconds per vehicle. Bold indicates does not meet LOS standard. Bold, purple text with purple highlight indicates changes in non-compliant LOS intersections compared to the FSEIS.
2. Include changes to LOS results from the FSEIS as a result of updated 'Baseline' traffic volumes along Bullfrog Road.
3. LOS at two-way stop-controlled intersections is reported for the stop-controlled movement with the highest delay.

Weekday Summer PM Peak Hour

As shown in **Table 7**, the same intersections that were reported in the *47° North FSEIS* to operate at non-compliant LOS for future 'Baseline' conditions during the summer weekday PM peak hour would continue to operate at non-compliant LOS under the Revised Proposal. The intersections are as follows:

- #8 - Ranger Station Rd / Miller Ave / W 2nd Street (SR 903) – LOS D by 2025
- #11 - Douglas Munro Blvd / W 1st Street – LOS E by 2025
- #12 - N Pine Street / W 1st Street – LOS D by 2025
- #13 - N Stafford Ave / W 2nd Street (SR 903) – LOS E by 2025

As a result of the updated future 'Baseline' traffic volume forecasts along Bullfrog Road, the following intersection is anticipated to operate at a non-compliant LOS for future 'Baseline' conditions in this analysis:

- #2 - Bullfrog Road/I-90 WB Ramps – LOS D by 2037 (*identified as LOS E by 2037 with SEIS Alternative 6 in the 47° North FSEIS*)

Additionally, the same intersections that were reported in the *47° North FSEIS* to operate at non-compliant LOS during the summer weekday PM peak hour with SEIS Alternative 6 would continue to operate at non-complaint LOS with the Revised Proposal. The intersections are as follows:

- #1 - Bullfrog Road / I-90 EB Ramps – LOS F by 2031 (*identified as LOS D by 2031 with SEIS Alternative 6 in the 47° North FSEIS*)
- #3 - Bullfrog Road / Tumble Creek – LOS E by 2031 (*identified as LOS F by 2037 with SEIS Alternative 6 in the 47° North FSEIS*)
- #7 - Denny Ave / W 2nd Street (SR 903) – LOS D by 2025 *(identified as LOS E by 2031 with SEIS Alternative 6 in the 47° North FSEIS)*
- #9 - N Pine Street / W 2nd Street (SR 903) – LOS F by 2025 *(identified as LOS D by 2025 with SEIS Alternative 6 in the 47° North FSEIS)*
- #15 - N Oakes Ave / W 2nd Street (SR 903) – LOS E by 2025 *(identified as LOS D by 2025 with SEIS Alternative 6 in the 47° North FSEIS)*
- #21 - Pennsylvania Ave / N 1st Street (SR 903) in Roslyn – LOS E by 2031 *(identified as LOS D by 2031 with SEIS Alternative 6 in the 47° North FSEIS)*

It should be noted that although overall intersection delay may have increased at some locations and the year mitigation is needed at intersections may have changed with the Revised Proposal relative to SEIS Alternative 6, there are no new intersections operating at non-compliant LOS during the summer weekday PM peak hour when compared to what was reported in the *47° North FSEIS* with SEIS Alternative 6. Additionally, as a result of the updated future 'Baseline' traffic volume forecasts along Bullfrog Road, one of the intersections that was previously reported to operate at a non-compliant LOS with SEIS Alternative 6 in the *47° North FSEIS* now operates at a non-compliant LOS under the future 'Baseline' condition.

Friday Summer PM Peak Hour

As shown in **Table 8**, the same intersections that were reported in the *47° North FSEIS* to operate at non-compliant LOS for future 'Baseline' conditions during the summer Friday PM peak hour continue to operate at non-compliant LOS in this updated analysis *(i.e., future 'Baseline' traffic volumes and LOS results are consistent with the 47° North FSEIS during the Friday PM peak hour)*. The intersections are as follows:

- #2 - Bullfrog Rd / I-90 WB Ramps – LOS E by 2031
- #8 - Ranger Station Rd / Miller / W 2nd Street (SR 903) – LOS F by 2025
- #11 - Douglas Munro Blvd / W 1st Street – LOS F by 2025
- #12 - N Pine Street / W 1st Street – LOS E by 2025
- #13 - N Stafford Ave / W 2nd Street (SR 903) – LOS F by 2025

Additionally, the same intersections that were reported in the *47° North FSEIS* to operate at non-compliant LOS during the summer Friday PM peak hour with SEIS Alternative 6 continue to operate at non-complaint LOS with the Revised Proposal. The intersections are as follows:

- #1 - Bullfrog Rd / I-90 EB Ramps – LOS E by 2025
- #3 - Bullfrog Rd / Tumble Creek Dr – LOS F by 2037
- #7 - Denny Ave / W 2nd Street (SR 903) – LOS D by 2025
- #9 - N Pine Street / W 2nd Street (SR 903) – LOS F by 2025 *(identified as non-compliant for future 'Baseline' conditions in 2025 in 47° North FSEIS)*
- #15 - N Oakes Ave / W 2nd Street (SR 903) – LOS F by 2025 *(identified as LOS E by 2025 with SEIS Alternative 6 in the 47° North FSEIS).*
- #17 - Pennsylvania Ave / 2nd Street – LOS D by 2037
- #21 - Pennsylvania Ave / N 1st Street (SR 903) in Roslyn – LOS E by 2031 (*identified as LOS D by 2031 with SEIS Alternative 6 in the 47° North FSEIS)*

It should be noted that although overall intersection delay may have increased at some locations with the Revised Proposal, there are no new intersections operating at non-compliant LOS during the summer Friday PM peak hour when compared to what was reported in the *47° North FSEIS* with SEIS Alternative 6.

Sunday Summer PM Peak Hour

As shown in **Table 9**, the same intersections that were reported in the *47° North FSEIS* to operate at non-compliant LOS for future 'Baseline' conditions during the summer Sunday PM peak hour continue to operate at non-compliant LOS in this updated analysis *(i.e., future 'Baseline' traffic volumes and LOS results are consistent with the 47° North FSEIS during the Sunday PM peak hour)*. The intersections are as follows:

- #8 - Ranger Station Rd / Miller / W 2nd Street (SR 903) – LOS F by 2025
- #9 - N Pine Street / W 2nd Street (SR 903) – LOS F by 2025
- #11 - Douglas Munro Blvd / W 1st Street – LOS E by 2025
- #12 - N Pine Street / W 1st Street by 2025 – LOS E by 2025

- #13 - N Stafford Ave / W 2nd Street (SR 903) – LOS F by 2025
- #15 - N Oakes Ave / W 2nd Street (SR 903) – LOS F by 2025
- #16 - N Oakes Ave / W 1st Street (SR 903) – LOS D by 2037
- #19 - Oakes Ave / I-90 EB Off-Ramp – LOS E by 2037
- #24 - SR 903 / SR 903 Ramp – LOS F by 2025
- #27 - SR 907 / SR 907 Ramp – LOS F by 2025

Additionally, the same intersections that were reported in the *47° North FSEIS* to operate at non-compliant LOS during the summer Sunday PM peak hour with SEIS Alternative 6 continue to operate at non-complaint LOS with the Revised Proposal. The intersections are as follows:

- #1 - Bullfrog Rd / I-90 EB Ramps – LOS E by 2037 *(identified as LOS D by 2037 with SEIS Alternative 6 in the 47° North FSEIS)*
- #2 - Bullfrog Rd / I-90 WB Ramps – LOS D by 2037
- #3 - Bullfrog Rd / Tumble Creek Dr – LOS F by 2031
- #4 - Bullfrog Rd / Suncadia Trail – LOS E by 2031
- #6 - Bullfrog Rd / W 2nd Street (SR 903) – LOS E by 2031
- #7 - Denny Ave / W 2nd Street (SR 903) – LOS E by 2025 *(identified as LOS D by 2025 with SEIS Alternative 6 in the 47° North FSEIS)*
- #21 - Pennsylvania Ave / N 1st Street (SR 903) in Roslyn – LOS E by 2031 *(identified as LOS D by 2031 with SEIS Alternative 6 in the 47° North FSEIS)*
- #25 - White Road I/C / I-90 WB Ramps – LOS D by 2031

It should be noted that although overall intersection delay may have increased at some locations with the Revised Proposal, there are no new intersections operating at non-compliant LOS during the summer Sunday PM peak hour when compared to what was reported in the 47° North FSEIS with SEIS Alternative 6.

Future Year Roadway LOS

Roadway capacity was also evaluated on roadways within the 47° North project vicinity. The roadway capacity evaluation is consistent with the City of Cle Elum LOS policy for roadways and assumptions identified in Table 4-4 of the *City of Cle Elum 2019-2037 Comprehensive Plan*. The roadway peak hour volume and LOS calculations are included in **Appendix G**. In general, the LOS results shown in **Appendix G** are consistent with impacts shown in the *47° North FSEIS* in that there would be traffic congestion throughout the City, primarily along W 2nd Street (SR 903); congestion is anticipated to be highest on summer weekends and would be expected to continue to deteriorate over time if no improvements are made. The LOS results are discussed in detail below.

It should be noted that 47° North is expected to be built out by 2031. Therefore, any non-compliant LOS by 2037 with the Revised Proposal is a result of an increase in background traffic from 2031 to 2037.

Weekday Summer PM Peak Hour.

The results identified in **Appendix G** show that the evaluated roadway sections are anticipated to operate at compliant levels of service (LOS C or better) during the summer weekday PM peak hour with SEIS Alternative 6 and the Revised Proposal by 2031. However, W 2nd Street (SR 903) west of N Stafford Ave is anticipated to operate at LOS D by 2037 during the summer weekday PM peak hour with SEIS Alternative 6 and the Revised Proposal.

Friday Summer PM Peak Hour

The results identified in **Appendix G** show that the evaluated roadway sections are anticipated to operate at compliant levels of service (LOS C or better) during the summer Friday PM peak hour with SEIS Alternative 6 and the Revised Proposal, with the exception of the following:

- W 2nd Street (SR 903) west of N Oakes Ave – LOS D by 2037 (*with the Revised Proposal)*; it should be noted that the difference between the 2037 with Revised Proposal volumes and the 2037 with SEIS Alternative 6 volumes on SR 903 west of N Oakes Ave is 12 trips.
- W 2nd Street (SR 903) west of N Stafford Ave – LOS D by 2031 (*with SEIS Alternative 6 and the Revised Proposal)*; LOS E by 2037 (*with SEIS Alternative 6 and the Revised Proposal)*

Sunday Summer PM Peak Hour

The results identified in **Appendix G** show that the evaluated roadway sections are anticipated to operate at compliant levels of service (LOS C or better) during the summer Sunday PM peak hour with SEIS Alternative 6 and the Revised Proposal, with the exception of the following:

- I-90 Westbound Off-Ramp (Exit 84A) – LOS D by 2037 (*with SEIS Alternative 6 and the Revised Proposal)*
- W 2nd Street (SR 903) west of N Oakes Ave – LOS D by 2037 (*with SEIS Alternative 6 and the Revised Proposal)*
- W 2nd Street (SR 903) west of N Stafford Ave – LOS E by 2031 (*with SEIS Alternative 6 and the Revised Proposal)*; LOS F by 2037 (*with SEIS Alternative 6 and the Revised Proposal);* it should be noted that W 2nd Street (SR 903) west of N Stafford Ave is anticipated to operate at non-compliant LOS D for future 'Baseline' conditions during the summer Sunday PM peak hour by 2037.

Future Year Site Access LOS with the Revised Proposal

The LOS analyses results at the site access intersections for future years 2025, 2031, and 2037 with the Revised Proposal are summarized in **Table 11** for the weekday PM peak hour, Friday PM peak hour, and Sunday PM peak hour (all for the summer peak period). The LOS analyses

for the site access locations assumes that all site access locations would be two-way stop-controlled with the major street (Bullfrog Road or SR 903) free-flow.

Site access locations forecast to operate at non-compliant LOS (LOS D, E, or F for the SR 903/Main Access Road site access and LOS E or F for the proposed Bullfrog Road site accesses) are shown in bold text in the tables. Site access locations forecast to operate at non-compliant LOS with the Revised Proposal that were not identified to operate at a non-compliant LOS with SEIS Alternative 6 are shown as bold, purple text and purple highlight in **Table 11**. The LOS results are discussed in detail following the table. Mitigation has been identified under the **Mitigation Measures** section of this report (pages 26-35) if the site access intersection is expected to operate at non-compliant LOS.

LOS calculations are included in **Appendix F**.

Table 10
SITE ACCESS LOS SUMMARY

		Future Conditions (Summer Peak)											
		2025				2031				2037			
		With SEIS Alt 6		With Revised Proposal		With SEIS Alt 6		With SEIS Alt 6 Revised		With SEIS Alt 6		With Revised Proposal	
Site Access Intersection [1]	LOS Standard	LOS[1]	Delay[1]	LOS[1]	Delay[1]	LOS[1]	Delay[1]	LOS[1]	Delay[1]	LOS[1]	Delay[1]	LOS[1]	Delay[1]
WEEKDAY PM PEAK HOUR CONDITIONS													
28. Bullfrog Road / RV Access Road	D	C	16.6	C	18.6	C	24.0	**E**	**40.1**	D	28.6	**F**	65.1
29. Bullfrog Road / Main Access Road	D	B	13.5	C	18.5	C	16.2	D	33.8	C	23.2	D	33.0
30. SR 903 / Main Access Road	C	**F**	55.9	**F**	> 100	**F**	> 100	**F**	> 100	**F**	> 100	**F**	> 100
FRIDAY PM PEAK HOUR CONDITIONS													
28. Bullfrog Road / RV Access Road	D	D	25.2	C	22.0	**F**	53.7	**F**	64.2	**F**	65.1	**F**	> 100
29. Bullfrog Road / Main Access Road	D	C	16.2	C	17.2	C	24.8	D	32.5	D	34.7	D	31.6
30. SR 903 / Main Access Road	C	**F**	82.6	**F**	> 100	**F**	> 100	**F**	> 100	**F**	> 100	**F**	> 100
SUNDAY PM PEAK HOUR CONDITIONS													
28. Bullfrog Road / RV Access Road	D	**E**	48.9	**E**	35.2	**F**	> 100	**F**	> 100	**F**	> 100	**F**	> 100
29. Bullfrog Road / Main Access Road	D	D	29.4	**E**	35.5	**F**	> 100	**F**	> 100	**F**	> 100	**F**	> 100
30. SR 903 / Main Access Road	C	**F**	89.7	**F**	> 100	**F**	> 100	**F**	> 100	**F**	> 100	**F**	> 100

1. LOS = Level of Service. Delay = average control delay expressed in seconds per vehicle. LOS analysis at site access intersections assumes two-way stop control with major roadway (Bullfrog Road and SR 903) being free flow. Bold indicates does not meet LOS standard. Bold, purple text with purple highlight indicates changes in non-compliant LOS intersections compared to the FSEIS.

Weekday Summer PM Peak Hour. As shown in **Table 11**, during the weekday summer PM peak hour with the Revised Proposal, the following site access intersections are anticipated to operate at non-compliant LOS:

- #28 - Bullfrog Road / RV Access Road – LOS E by 2031 *(identified as compliant LOS D with SEIS Alternative 6 in the 47° North FSEIS)*
- #30 - SR 903 / Main Access Road – LOS F by 2025

Friday Summer PM Peak Hour. As shown in **Table 11**, during the Friday summer PM peak hour with the Revised Proposal, the following site access intersections are anticipated to operate at non-compliant LOS:

- #28 - Bullfrog Road / RV Access Road – LOS F by 2031
- #30 - SR 903 / Main Access Road – LOS F by 2025

Sunday Summer PM Peak Hour. As shown in **Table 11**, during the Sunday summer PM peak hour with the Revised Proposal, the following site access intersections are anticipated to operate at non-compliant LOS:

- #28 - Bullfrog Road / RV Access Road – LOS E by 2025
- #29 - Bullfrog Road / Main Access Road – LOS E by 2025 *(identified as LOS F by 2031 with SEIS Alternative 6 in the 47° North FSEIS)*
- #30 - SR 903 / Main Access Road – LOS F by 2025

As a result of non-compliant LOS at the site access locations, mitigation measures are identified and discussed in a later section of the report. Mitigation measures such as a compact roundabout and/or widening and turn lane improvements have been identified to ensure that the site access locations would operate at compliant LOS during the weekday summer PM peak hour.

Mitigation Measures

Introduction

This section identifies potential measures at the study intersections and site access intersections necessary to mitigate adverse transportation impacts of the Revised Proposal. This section of the updated analysis is consistent with the mitigation measures section of the *47° North FSEIS* and addresses the following elements.

- Mitigation for 'Baseline' Conditions
- Mitigation for the Revised Proposal
- Costs of Mitigation Measures
- Comparison of Mitigation in this *47° North Updated Transportation Analysis* vs. the *47° North FSEIS*
- Application of Pro-Rata Share Mitigation
- Alternative Pro-Rata Share Calculation Methods
- Site Access Mitigation
- Other Mitigation

Table 12 identifies potential mitigation measures at the 11 study intersections that are anticipated to operate at a non-compliant LOS under future weekday summer PM peak hour conditions in 2025, 2031, or 2037 as a result of 'Baseline' conditions or the Revised Proposal project traffic. It should be noted that Table 10 of the *47° North FSEIS Transportation Analysis Addendum* identified the same 11 off-site study intersections included in **Table 12** of this *47° North Updated Transportation Analysis* that are forecast to operate at non-compliant LOS in future years 2025, 2031, or 2037 without or with full buildout of 47° North during the weekday summer PM peak hour.

Consistent with the *47° North FSEIS*, **Table 12** also identifies two different approaches to calculating pro-rata shares to fund the identified mitigating improvements. Method A (Solely Developer Responsibility) and Method B (Shared City/Developer Responsibility) are both presented. The alternative methodologies are discussed in greater detail below. However, the pro-rata shares identified in Table 11 have been updated when compared Table 10 of the *47° North FSEIS Transportation Analysis Addendum* to reflect the updated 'Baseline' traffic volumes at the six study intersections on Bullfrog Road, the updated trip generation of the Revised Proposal, and incorporation of the commercial parcel share into the 47° North share.

While **Table 12** identifies potential improvements (i.e. compact roundabout or signal) to mitigate future non-compliant LOS, and potential pro-rata share methods and estimates for the cost of improvements, the specific form of mitigation, the pro-rata share cost of the mitigation, and the timing of the improvements will be evaluated, discussed and adopted based on discussions between and among the project Applicant, the City of Cle Elum and affected agencies and jurisdictions including Kittitas County, WSDOT, and the City of Roslyn. The selected mitigation improvement for each affected intersection, pro-rata share

methodology, and timing of the mitigation will be incorporated into conditions of approval and a new or updated Development Agreement between the project Applicant and the City of Cle Elum. Improvement needs and mitigation will also be addressed in subsequent updates to the appropriate jurisdiction's transportation plans and capital improvement programs.

To assist in identifying the type of appropriate improvements for study intersections that require mitigation and are within WSDOT's jurisdiction (i.e., SR 903 and Bullfrog Road at I-90 interchange), Intersection Control Evaluations (ICE) have been performed and technical reports have been submitted to WSDOT. Criteria addressed in the ICE documents include LOS operations, safety, right-of-way acquisition, engineering criteria and feasibility, and context for sustainable design. WSDOT has stated its preference for construction of compact roundabouts rather than traffic signals on SR 903.

Table 11
REVISED PROPOSAL
SUMMARY OF MITIGATION MEASURES AND PRELIMINARY ESTIMATED PRO-RATA SHARE

Off-Site Study Intersection	Estimated Year Improvement Required (Forecast LOS)	Potential Improvement to Mitigate Weekday PM Peak Hour LOS Deficiency [1]	Estimated Pro-Rata Share			
			METHOD A [2]		METHOD B [2]	
			Background Share [3]	47° North Share (Revised Proposal)	Background Share [3]	47° North Share (Revised Proposal)
IMPROVEMENTS NEEDED FOR 'BASELINE'/BACKGROUND CONDITIONS						
#2 – Bullfrog Road / I-90 WB Ramps [5, 6]	2037 (LOS D)	Compact Roundabout	n/a	n/a	82.9%	17.1%
#8 – Ranger Sta Rd / Miller Ave / W 2nd St (SR 903)	2025 (LOS E)	Restrict Northbound and Southbound Left-Turns	68.7%	31.3%	68.7%	31.3%
#11 – Douglas Munro Blvd / W 1st Street	2025 (LOS E)	Signalization[9]	94.4%	5.6%	94.4%	5.6%
#12 – N Pine St / W 1st Street	2025 (LOS D)	Compact Roundabout	95.5%	4.5%	95.5%	4.5%
#13 – N Stafford Ave / W 2nd Street (SR 903)	2025 (LOS E)	Compact Roundabout [10]	74.7%	25.3%	74.7%	25.3%
IMPROVEMENTS NEEDED FOR CONDITIONS WITH REVISED PROPOSAL [4]						
By Year 2025:						
#7 – Denny Ave / W 2nd Street (SR 903) [7]	2025 (LOS D)	Restrict Northbound Left/ Southbound-Left Turns	n/a	100%	64.1%	33.9%
#9 – N Pine Street / W 2nd Street (SR 903)	2025 (LOS F)	Compact Roundabout	n/a	100%	69.9%	30.1%
#15 – N Oakes Ave / W 2nd Street (SR 903)	2025 (LOS E)	Compact Roundabout	n/a	100%	78.4%	21.6%
By Year 2031:						
#1 – Bullfrog Road / I-90 EB Ramps	2031 (LOS F)	Compact Roundabout	n/a	100%	77.2%	22.8%
#3 – Bullfrog Road / Tumble Creek Dr [6]	2031 (LOS F)	Refuge/merge lane on Bullfrog Rd	n/a	100%	78.0%	22.0%
#21 – Pennsylvania Ave / 1st Street (SR 903)	2031 (LOS E)	All-Way Stop	n/a	100%	84.9%	15.1%
By Year 2037: [5]						
N/A[8]	--	--	--	--	--	--

1) Improvement needed to mitigate non-compliant LOS during weekday PM peak hour; LOS results with mitigation are included in Table 13. WSDOT preference is a roundabout which is assumed unless identified otherwise.
2) Estimated pro-rata share for 47° North is preliminary and will be adjusted based on a future Monitoring Program. The pro-rata share for Method A would be the full responsibility of 47° North for any improvements needed with the Revised Proposal. The pro-rata share for Method B would be shared between the background traffic and 47° North Revised Proposal project traffic.
3) Share of future traffic volumes associated with 'Baseline'/background traffic growth, excluding Revised Proposal.
4) Mitigation not triggered by 'Baseline' conditions but triggered by traffic generated by Revised Proposal.
5) 47° North is anticipated to be built out by 2031. Thus, the pro-rata share for Method A would not be applicable for intersection #2 which is estimated to be non-compliant in 2037 under the baseline scenario.
6) Reported as non-compliant by Year 2037 with SEIS Alternative 6 in the FSEIS.
7) Reported as non-compliant by Year 2031 with SEIS Alternative 6 in the FSEIS.
8) No additional intersections are reported to operate at non-compliant levels of service by 2037 with the Revised Proposal.
9) The City has plans to install a traffic signal at intersection #11.
10) The City has plans to install a compact roundabout at intersection #13.

Mitigation Measures for 'Baseline' Conditions

As shown in **Table 12**, five study intersections are anticipated to operate at a non-compliant LOS under future weekday summer PM peak hour 'Baseline' conditions (without the Revised Proposal). The City has recently received grant funding to install a full traffic signal at study intersection #11 (Douglas Munro Blvd/W 1st Street) and a compact roundabout at intersection #13 (N Stafford Ave / W 2nd Street (SR 903)). However, no improvements are currently identified at the other three study intersections by City of Cle Elum or WSDOT.

Potential improvements to mitigate non-compliant LOS at the other three study intersections under future weekday summer PM peak hour 'Baseline' conditions are identified in **Table 12** and include a compact (single-lane) roundabout or left-turn restrictions.

For the five intersections where improvements would be needed based on forecast 'Baseline' conditions (without the Revised Proposal), the 47° North project would contribute a pro-rata share towards intersection improvements since additional traffic would be added by the project. Additional discussion of pro-rata share methodology is included below.

Mitigation Measures for Revised Proposal

As shown in **Table 12**, in addition to the five study intersections anticipated to operate at a non-compliant LOS under future weekday summer PM peak hour 'Baseline' conditions, six additional study intersections are anticipated to operate at a non-compliant LOS as a result of the Revised Proposal in either 2025, 2031, or 2037 during the summer weekday PM peak hour.

Potential improvements to mitigate non-compliant LOS at the six study intersections under future weekday summer PM peak hour conditions with the Revised Proposal are identified in **Table 12** and include a compact (single-lane) roundabout, all-way stop control, roadway widening to add refuge/merge lanes, or left-turn restrictions.

The 47° North project would complete the intersection improvements or contribute a pro-rata share.

Comparison of Off-Site Mitigation Measures identified in this Updated Analysis vs 47° North FSEIS Transportation Analysis

It should be noted that Table 10 of the *47° North FSEIS Transportation Analysis Addendum* identified the same 11 off-site study intersections included in **Table 12** of this *47° North Updated Transportation Analysis* that are forecast to operate at non-compliant LOS in future years 2025, 2031, or 2037 without or with full buildout of 47° North during the weekday summer PM peak hour.

The key differences between **Table 12** in this *47° North Updated Transportation Analysis* and Table 10 in the *47° North FSEIS Transportation Analysis Addendum* are as follows:

- #2 – Bullfrog Road / I-90 WB Ramps is anticipated to operate at a non-compliant LOS under future 2037 'Baseline' conditions instead of with SEIS Alternative 6 conditions.
- #3 – Bullfrog Road / Tumble Creek Drive is anticipated to operate at a non-compliant LOS under Revised Proposal conditions in 2025 instead of 2031.
- #7 – Denny Ave / W 2nd Street (SR 903) is anticipated to operate at a non-compliant LOS under Revised Proposal conditions in 2031 instead of 2037.

Future Year Intersection LOS with Mitigation

Intersection LOS analyses were evaluated with potential improvements to mitigate the 11 study intersections and 2 site access intersections that are anticipated to operate at non-compliant LOS under future weekday summer PM peak hour conditions in 2025, 2031, or 2037. LOS was evaluated for weekday, Friday, and Sunday summer PM peak hour conditions in 2031 with the Revised Proposal. The LOS analyses results are summarized in **Table 13**. The LOS calculations with 2031 weekday Revised Proposal project mitigation are included in **Appendix H**.

As shown in **Table 13**, the potential improvements identified at the 11 off-site study intersections and 2 site access intersections are expected to improve conditions to compliant levels of service at all intersections during the weekday and Friday summer PM peak hours. During the Sunday summer PM peak hour, the potential improvements are expected to improve conditions to compliant levels of service at all intersections with exception to the following:

- #7 – Denny Ave / W 2nd Street (SR 903): with northbound and southbound left-turn restrictions, the off-site intersection is anticipated to operate at LOS D under Revised Proposal conditions in 2031 during the Sunday summer PM peak hour.
- #8 – Ranger Sta Rd / Miller Ave / W 2nd St (SR 903): with northbound and southbound left-turn restrictions, the off-site intersection is anticipated to operate at LOS D under Revised Proposal conditions in 2031 during the Sunday summer PM peak hour.
- #9 – N Pine St / W 2nd St (SR 903): as a compact roundabout, the off-site intersection is anticipated to operate at LOS E under Revised Proposal conditions in 2031 during the Sunday summer PM peak hour.
- #30 – SR 903 / Main Access Road: as a compact roundabout, the site access intersection is anticipated to operate at LOS F under Revised Proposal conditions in 2031 during the Sunday summer PM peak hour.

Table 12
REVISED PROPOSAL
FUTURE YEAR INTERSECTION LOS SUMMARY WITH MITIGATION

Location	Potential Improvement to Mitigate Weekday LOS Deficiency [1]	Weekday PM Peak Hour				Friday PM Peak Hour				Sunday PM Peak Hour			
		Mitigation Trigger		2031 With Project Mitigation		Mitigation Trigger		2031 With Project Mitigation		Mitigation Trigger		2031 With Project Mitigation	
		Year	Condition	LOS[2]	Delay[2]	Year	Condition	LOS[2]	Delay[2]	Year	Condition	LOS[2]	Delay[2]
Off-Site Study Intersection:													
#1 – Bullfrog Road / I-90 EB Ramps [6]	Compact Roundabout	2031	Project	A	9.6	2025	Project	B	11.7	2037	Project	A	9.1
#2 – Bullfrog Road / I-90 WB Ramps [5, 6, 7]	Compact Roundabout	2037	Baseline	A	5.4	2031	Baseline	A	8.6	2037	Project	A	5.2
#3 – Bullfrog Road / Tumble Creek Dr [7]	Refuge/merge lane on Bullfrog Rd	2031	Project	C	20.1	2037	Project	C	18.6	2031	Project	D	34.5
#7 – Denny Ave / W 2nd Street (SR 903) [6, 8]	Restrict Northbound Left/ Southbound-Left Turns	2025	Project	C	16.1	2025	Project	C	18.7	2025	Project	**D**	**28.5**
#8 – Ranger Sta Rd / Miller Ave / W 2nd St (SR 903) [6]	Restrict Northbound Left/ Southbound-Left Turns	2025	Baseline	C	18.8	2025	Baseline	C	22.5	2025	Baseline	**D**	**26.2**
#9 – N Pine Street / W 2nd Street (SR 903) [6]	Compact Roundabout	2025	Project	A	7.7	2025	Project	B	11.5	2025	Baseline	**E**	**56.6**
#11 – Douglas Munro Blvd / W 1st Street	Signalization[3]	2025	Baseline	--	--	--	--	--	--	--	--	--	--
#12 – N Pine St / W 1st Street	Compact Roundabout	2025	Baseline	A	7.4	2025	Baseline	A	8.1	2025	Baseline	A	7.6
#13 – N Stafford Ave / W 2nd Street (SR 903) [6]	Compact Roundabout [4]	2025	Baseline	--	--	--	--	--	--	--	--	--	--
#15 – N Oakes Ave / W 2nd Street (SR 903) [6]	Compact Roundabout	2025	Project	A	3.7	2025	Project	A	3.9	2025	Baseline	A	5.9
#21 – Pennsylvania Ave / 1st Street (SR 903) [6]	All-Way Stop	2031	Project	C	20.5	2031	Project	C	22.5	2031	Project	B	14.5
Site Access:													
#28 – Bullfrog Road / RV Access Road	Compact Roundabout	2031	Project	A	10.0	2031	Project	C	19.6	2025	Project	D	31.8
#30 – SR 903 / Main Access Road	Compact Roundabout	2025	Project	B	17.3	2025	Project	C	32.8	2025	Project	**F**	**>100**

1. Improvement needed to mitigate non-compliant LOS during weekday PM peak hour; WSDOT preference is a roundabout which is assumed unless identified otherwise; DASHES indicate LOS was not evaluated because improvements are funded and planned by the City.
2. LOS = Level of Service. Delay = average control delay expressed in seconds per vehicle. Bold indicates does not meet LOS standard.
3. The City has plans to install a traffic signal at intersection #11.
4. The City has plans to install a compact roundabout at intersection #13.

Methodologies for Determining Pro-Rata Share of Mitigation

For all transportation mitigation measures identified at the 11 study intersections anticipated to operate at a non-compliant LOS in the future without or with the project, preliminary pro-rata share contributions are estimated in **Table 12** for the 47° North project trips relative to the background traffic growth component of the total future forecast weekday summer PM peak hour traffic volumes. Consistent with Table 10 of the *47° North FSEIS Transportation Analysis Addendum*, **Table 12** in this document includes two different methods to estimate proportionate (pro-rata) shares (Method A and Method B) of the mitigation measures. The primary difference between the two methods is whether and/or to what extent background/ non-project traffic is factored into the project's calculation of proportionate share. Both methods are identified for discussion and are described in greater detail below. It should be noted that **Table 12** of this document is consistent with Table 10 of the *47° North FSEIS Transportation Analysis Addendum* with the following differences:

- Revised pro-rata share contributions based on updated future 'Baseline' traffic volumes at the 6 intersections along Bullfrog Road and the updated trip generation/trip assignment at all study intersections.
- Conservatively assumed only 100% occupancy of the 47° North RV resort during the summer weekday PM peak hour and not an alternative occupancy rate.
- Included pro-rata share for the commercial parcel with the Revised Proposal rather than showing it separately, given the 47° North project now includes the commercial parcel.

The next two sub-sections describe pro-rata share separately for intersections requiring mitigation as a result of 'Baseline' conditions versus intersections requiring mitigation with the Revised Proposal.

Determining Pro-Rata Share for Intersections Requiring Mitigation as a Result of 'Baseline' Conditions

For the five intersections where improvements would be needed to meet adopted LOS standards based on forecast 'Baseline' conditions by 2031 (i.e., without the Revised Proposal), the 47° North development would also contribute a pro-rata share towards intersection improvements since additional traffic would be added by the project.

This pro-rata share methodology places the appropriate proportional responsibility for needed improvements on background traffic, since intersections are anticipated to be non-compliant for 'baseline' conditions due to background traffic growth (without the project). The preliminary pro-rata share calculations identified in **Table 12** for intersections anticipated to operate at a non-compliant LOS under future weekday PM peak hour 'Baseline' conditions is calculated by dividing the total weekday PM peak hour project traffic associated with the Revised Proposal by the total forecast future with-project weekday PM peak hour traffic

volumes ('Baseline' plus Revised Proposal project traffic). The detailed pro-rata share calculations are included in **Appendix I**.

Determining Pro-Rata Share for Intersections Requiring Mitigation with the Revised Proposal

For the six intersections where improvements would be needed to meet adopted LOS standards based on the additional traffic generated by the Revised Proposal, a preliminary estimate of the pro-rata share for 47° North is included in **Table 12**. The preliminary pro-rata share calculations in **Table 12** are based on forecast total future traffic volumes with the Revised Proposal during the year in which mitigation is necessary to maintain compliant LOS (i.e., 2025, 2031, or 2037).

Consistent with the *47° North FSEIS Transportation Analysis Addendum*, two different methods are identified that could be used to calculate pro-rata shares for mitigation anticipated to be needed as a result of the Revised Proposal, and both methods are described again below. The detailed pro-rata share calculations for both Methods shown in **Table 12** are included in **Appendix I**.

Method A (Solely Developer Responsibility)

For intersections where improvements would be needed by 2025 or 2031 due only to the additional traffic generated by Revised Proposal, using Method A, the pro-rata share in **Table 12** would be the full responsibility of the 47° North Master Site Plan. For intersections where improvements would be needed by 2037, there would be no pro-rata share for 47° North since the project is anticipated to be built out by 2031.

Method B (Shared Agency/Developer Responsibility)

The Method B pro-rata share calculations in **Table 12** for study intersections anticipated to require mitigation due to the additional traffic generated by the Revised Proposal in either 2025 or 2031 are calculated by dividing the weekday PM peak hour project traffic associated with the Revised Proposal by the total forecast future weekday PM peak hour traffic volumes (i.e., including both background traffic and Revised Proposal). This identifies the share of the 47° North as a portion of the mitigation responsibility and shares the remaining portion with background growth that may also benefit from increased capacity at the intersection. This method assumes that the governmental agency(s) responsible for the intersection would contribute funds proportionate to their share(s) of the future forecast traffic at the intersection.

Additional 50 Affordable Housing Units

The 50 affordable units are assumed to be included with the Revised Proposal for purposes of analysis. It is estimated that the 50 affordable housing units account for approximately 1.4 to 1.6% of the 47° North pro-rata share contributions.

Site Access Mitigation Measures

The 47° North development will construct new on-site roadways and intersections at its two access points with Bullfrog Road and its single access onto SR 903 (public roads). All on-site roads will be private and will be constructed and maintained by 47º North. The facilities will be constructed to City of Cle Elum standards, or standards that may be included in a new or updated Development Agreement. The 47° North development will also ensure that design of the new on-site roadways meets minimum requirements for emergency vehicle access and school bus access.

Based on the results of the weekday PM peak hour LOS analysis documented in **Table 10** and the forecast LOS with proposed mitigation at the site access locations documented in **Table 13**, the traffic control at the new 47° North site access points on Bullfrog Road and SR 903 is proposed as follows:

- **#28 – Bullfrog Road / RV Access Road** is anticipated to operate at LOS E during the weekday summer PM Peak hour in 2031 with the Revised Proposal as a side street stop-controlled intersection. Potential mitigation is a compact (single-lane) roundabout. It should be noted that this intersection was reported to operate at a compliant level of service in the *47° North FSEIS,* thus this is a new mitigation measure.

- **#29 – Bullfrog Road / Main Access Road** is anticipated to operate at compliant LOS during the weekday summer PM peak hour in 2025 and 2031 with the Revised Proposal as a side street stop-controlled intersection with the Main Access Road being stop-controlled.

- **#30 - SR 903 / Main Access Road** is anticipated to operate at LOS F during the weekday summer PM peak hour in 2025 and 2031 with the Revised Proposal as a side street stop-controlled intersection. Potential mitigation is a compact (single-lane) roundabout.

Other Mitigation Measures

The following mitigation measures still apply with the Revised Proposal and are generally consistent with the *47° North FSEIS Transportation Analysis Addendum*:

Traffic Monitoring Program

The 47° North development would prepare and implement a traffic monitoring program as part of a new or updated Development Agreement. It is expected that the traffic monitoring program would be similar in format and function to the previously established program documented in the 2002 Bullfrog Flats Development Agreement (Condition 92). The monitoring program would be coordinated with the City in cooperation with Kittitas County and WSDOT. The traffic monitoring program would have the following objectives:

A. Document traffic volumes at key locations (roadways and/or intersections) in the local transportation network that would be impacted by traffic generated by the 47° North development.
B. Separate traffic volumes at key locations by background traffic and 47° North development traffic.
C. Establish the methodology by which to determine the timing and pro-rata share financial contributions for implementing transportation improvements required for mitigation.

The specific details of the traffic monitoring program, including the number of phases of monitoring, appropriate timing of phases of monitoring (i.e., at defined development years or relative to percent or number of units constructed), time periods to be counted, key locations to be counted, and reporting requirements will be coordinated with the City and identified as part of a new or updated 47° North Development Agreement.

Construction Management Plan

The 47° North development should prepare a Construction Management Plan prior to beginning construction to minimize construction traffic impacts. Truck routes and haul route agreements for construction-related traffic would be established in coordination with the City of Cle Elum, Kittitas County, and WSDOT, as necessary. Additionally, provisions should be made in the new or updated Development Agreement between the project Applicant and City of Cle Elum for restoration of road surfaces damaged by construction traffic, if any.

Trail System and Sidewalks

The 47° North development would provide an approximately 6-mile network of trails and sidewalks throughout the site, including: hike/bike, equestrian, and golf cart paths. These trails would generally be located around the periphery of the proposed development, and would connect to on-site development, as well as to existing off-site trails in Suncadia to the north, the Coal Mines Trail to the northeast, and the Horse Park to the south). Sidewalks would also be provided along one side of the on-site road connecting SR-903 and Bullfrog Road for non-motorized circulation.

Significant Unavoidable Adverse Impacts

Proposed development of 47° North would increase traffic volumes and congestion on area roadways (e.g., in the City, County, and on state facilities such as SR 903, SR 970, and I-90); this is an unavoidable effect of urban development. However, although level of service and the year mitigation is needed at the intersections may have changed with the Revised Proposal, there are no new off-site mitigation requirements when compared to the off-site mitigation measures identified with SEIS Alternative 6 as reported in the *47° North FSEIS Transportation Analysis Addendum*. It should be noted that the Bullfrog Road/RV Access Road intersection is a new mitigation measure in this updated analysis as a result of additional

background growth on Bullfrog Road. However, all intersections providing access to *47° North* will be designed to meet applicable level of service standards.

The LOS analyses indicates that several of the studied intersections would exceed LOS standards during the summer PM peak hours in the future analysis years with the additional traffic generated by the Revised Proposal; some of these intersections would also exceed the LOS standards without the 47° North project due to continued growth in background traffic. The mitigation measures listed above in **Table 12** would offset or reduce the significant adverse impacts under the Revised Proposal during the weekday summer PM peak hour. The specific mitigation measures and the 47° North project's proportionate share of the required improvements will ultimately be included in a new or updated Development Agreement between the Applicant and the City.

APPENDIX A

Project Site Vicinity and Study Intersections

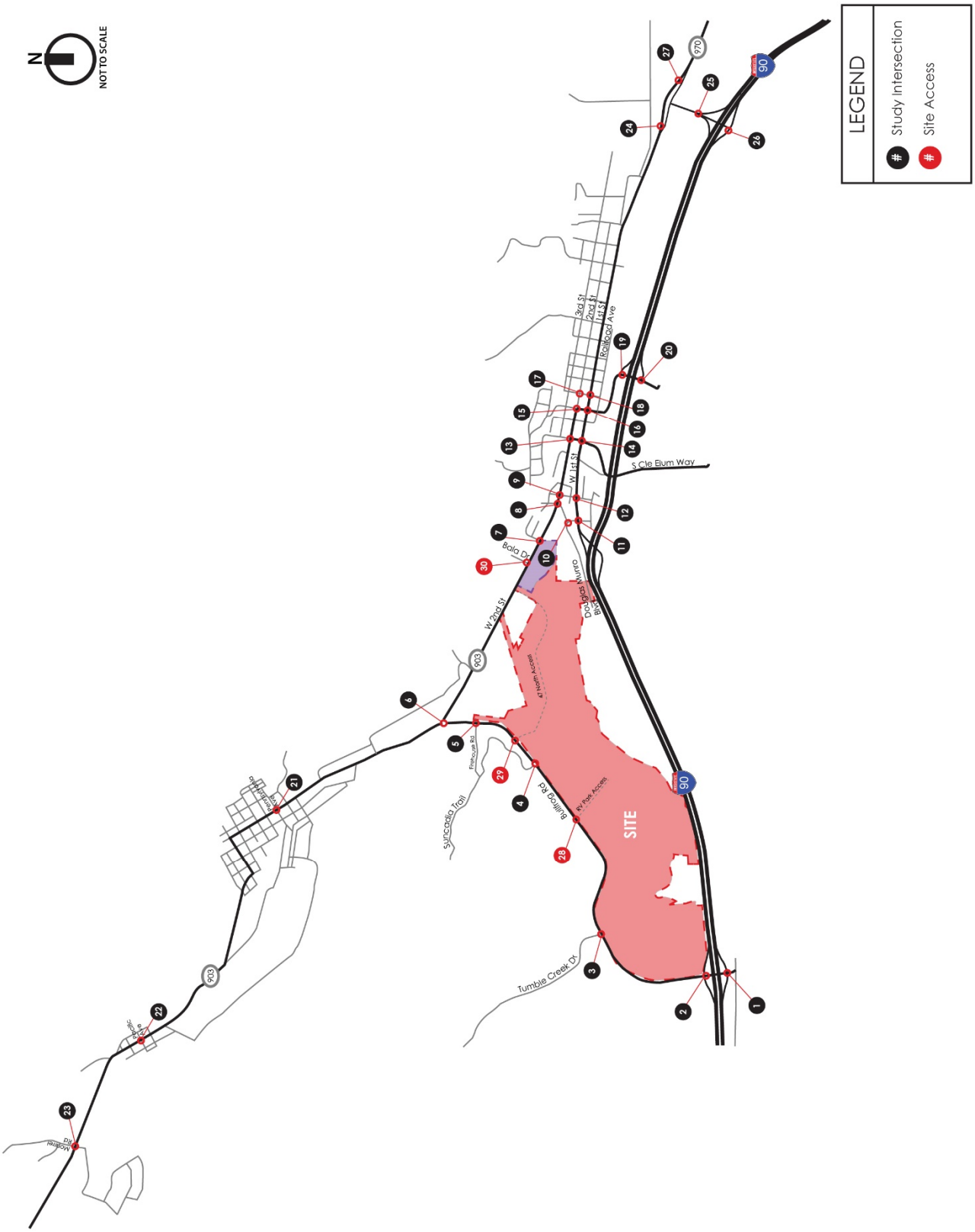

Figure 1: Project Site Vicinity and Study Intersections

APPENDIX B

2022 Traffic Counts

Weekday (Thursday) Data Sheets

Bullfrog Rd
I-90 EB Ramps

Date: 06/23/2022
Count Period: 3:00 PM to 6:00 PM
Peak Hour: 3:00 PM to 4:00 PM

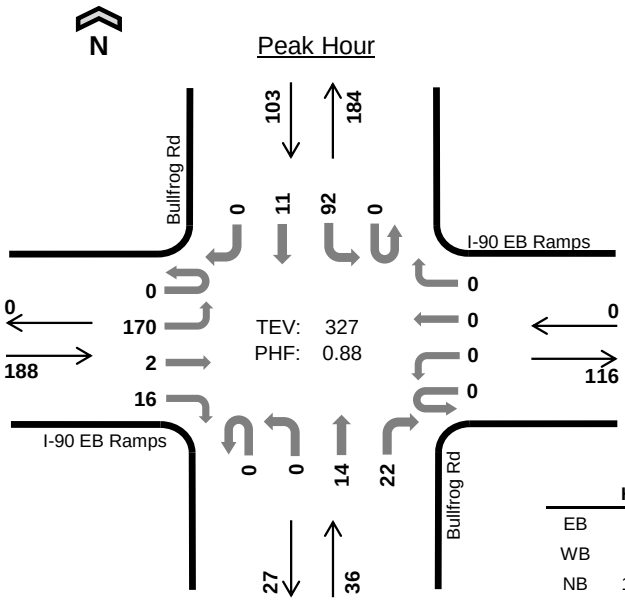

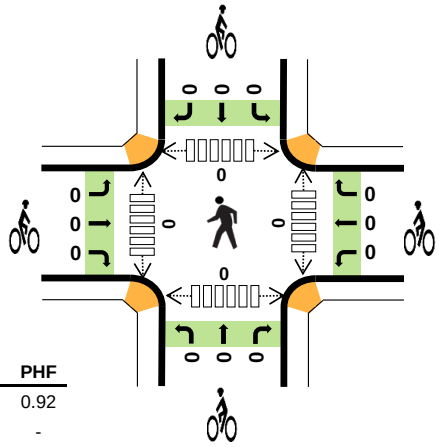

	HV %:	PHF
EB	5.3%	0.92
WB	-	-
NB	11.1%	0.69
SB	8.7%	0.80
TOTAL	7.0%	0.88

Three-Hour Count Summaries

Interval Start		I-90 EB Ramps Eastbound				I-90 EB Ramps Westbound				Bullfrog Rd Northbound				Bullfrog Rd Southbound				15-min Total	Rolling One Hour
		UT	LT	TH	RT	UT	LT	TH	RT	UT	LT	TH	RT	UT	LT	TH	RT		
3:00 PM		0	34	0	4	0	0	0	0	0	0	5	2	0	28	4	0	77	0
3:15 PM		0	42	2	7	0	0	0	0	0	0	3	5	0	14	2	0	75	0
3:30 PM		0	46	0	2	0	0	0	0	0	0	2	6	0	24	2	0	82	0
3:45 PM		0	48	0	3	0	0	0	0	0	0	4	9	0	26	3	0	93	327
Peak Hour	All	0	170	2	16	0	0	0	0	0	0	14	22	0	92	11	0	327	0
	HV	0	10	0	0	0	0	0	0	0	0	3	1	0	7	2	0	23	0
	HV%	-	6%	0%	0%	-	-	-	-	-	-	21%	5%	-	8%	18%	-	7%	0

Note: For all three-hour count summary, see next page.

Interval Start	Heavy Vehicle Totals					Bicycles					Pedestrians (Crossing Leg)				
	EB	WB	NB	SB	Total	EB	WB	NB	SB	Total	East	West	North	South	Total
3:00 PM	2	0	1	3	*6*	0	0	0	0	*0*	0	0	0	0	*0*
3:15 PM	4	0	1	2	*7*	0	0	0	0	*0*	0	0	0	0	*0*
3:30 PM	2	0	1	0	*3*	0	0	0	0	*0*	0	0	0	0	*0*
3:45 PM	2	0	1	4	*7*	0	0	0	0	*0*	0	0	0	0	*0*
Peak Hour	10	0	4	9	*23*	0	0	0	0	*0*	0	0	0	0	*0*

Three-Hour Count Summaries

Interval Start	I-90 EB Ramps Eastbound				I-90 EB Ramps Westbound				Bullfrog Rd Northbound				Bullfrog Rd Southbound				15-min Total	Rolling One Hour
	UT	LT	TH	RT	UT	LT	TH	RT	UT	LT	TH	RT	UT	LT	TH	RT		
3:00 PM	**0**	**34**	**0**	**4**	**0**	**0**	**0**	**0**	**0**	**0**	**5**	**2**	**0**	**28**	**4**	**0**	**77**	0
3:15 PM	**0**	**42**	**2**	**7**	**0**	**0**	**0**	**0**	**0**	**0**	**3**	**5**	**0**	**14**	**2**	**0**	**75**	0
3:30 PM	**0**	**46**	**0**	**2**	**0**	**0**	**0**	**0**	**0**	**0**	**2**	**6**	**0**	**24**	**2**	**0**	**82**	0
3:45 PM	**0**	**48**	**0**	**3**	**0**	**0**	**0**	**0**	**0**	**0**	**4**	**9**	**0**	**26**	**3**	**0**	**93**	**327**
4:00 PM	0	25	0	5	0	0	0	0	0	0	1	9	0	16	1	0	57	307
4:15 PM	0	44	0	5	0	0	0	0	0	0	4	2	1	19	3	0	78	310
4:30 PM	0	27	1	1	0	0	0	0	0	0	5	4	0	22	0	0	60	288
4:45 PM	0	35	0	8	0	0	0	0	0	0	2	6	0	14	2	0	67	262
5:00 PM	0	28	1	3	0	0	0	0	0	0	2	7	0	27	0	0	68	273
5:15 PM	0	37	0	5	0	0	0	0	0	0	0	6	0	24	0	0	72	267
5:30 PM	0	23	1	5	0	0	0	0	0	0	2	4	0	22	0	0	57	264
5:45 PM	0	30	1	0	0	0	0	0	0	0	0	3	0	14	3	0	51	248
Count Total	0	419	6	48	0	0	0	0	0	0	30	63	1	250	20	0	837	0
Peak Hour All	**0**	**170**	**2**	**16**	**0**	**0**	**0**	**0**	**0**	**0**	**14**	**22**	**0**	**92**	**11**	**0**	**327**	**0**
Peak Hour HV	**0**	**10**	**0**	**0**	**0**	**0**	**0**	**0**	**0**	**0**	**3**	**1**	**0**	**7**	**2**	**0**	**23**	**0**
Peak Hour HV%	**-**	**6%**	**0%**	**0%**	**-**	**-**	**-**	**-**	**-**	**-**	**21%**	**5%**	**-**	**8%**	**18%**	**-**	**7%**	**0**

Note: Three-hour count summary volumes include heavy vehicles but exclude bicycles in overall count.

Interval Start	Heavy Vehicle Totals					Bicycles					Pedestrians (Crossing Leg)				
	EB	WB	NB	SB	Total	EB	WB	NB	SB	Total	East	West	North	South	Total
3:00 PM	**2**	**0**	**1**	**3**	***6***	**0**	**0**	**0**	**0**	***0***	**0**	**0**	**0**	**0**	*0*
3:15 PM	**4**	**0**	**1**	**2**	***7***	**0**	**0**	**0**	**0**	***0***	**0**	**0**	**0**	**0**	*0*
3:30 PM	**2**	**0**	**1**	**0**	***3***	**0**	**0**	**0**	**0**	***0***	**0**	**0**	**0**	**0**	*0*
3:45 PM	**2**	**0**	**1**	**4**	***7***	**0**	**0**	**0**	**0**	***0***	**0**	**0**	**0**	**0**	***0***
4:00 PM	0	0	1	1	*2*	0	0	0	0	*0*	0	0	0	0	*0*
4:15 PM	0	0	0	1	*1*	0	0	0	0	*0*	0	0	0	0	*0*
4:30 PM	1	0	0	2	*3*	0	0	0	0	*0*	0	0	0	0	*0*
4:45 PM	3	0	0	2	*5*	0	0	0	0	*0*	0	0	0	0	*0*
5:00 PM	0	0	1	1	*2*	0	0	0	0	*0*	0	0	0	0	*0*
5:15 PM	2	0	0	1	*3*	0	0	0	0	*0*	0	0	0	0	*0*
5:30 PM	1	0	1	2	*4*	0	0	0	0	*0*	0	0	0	0	*0*
5:45 PM	1	0	0	2	*3*	0	0	0	0	*0*	0	0	0	0	*0*
Count Total	18	0	7	21	*46*	0	0	0	0	*0*	0	0	0	0	*0*
Peak Hour	**10**	**0**	**4**	**9**	***23***	**0**	**0**	**0**	**0**	***0***	**0**	**0**	**0**	**0**	***0***

Three-Hour Count Summaries - Heavy Vehicles

Interval Start	I-90 EB Ramps				I-90 EB Ramps				Bullfrog Rd				Bullfrog Rd				15-min Total	Rolling One Hour
	Eastbound				Westbound				Northbound				Southbound					
	UT	LT	TH	RT	UT	LT	TH	RT	UT	LT	TH	RT	UT	LT	TH	RT		
3:00 PM	**0**	**2**	**0**	**0**	**0**	**0**	**0**	**0**	**0**	**0**	**1**	**0**	**0**	**1**	**2**	**0**	**6**	0
3:15 PM	**0**	**4**	**0**	**0**	**0**	**0**	**0**	**0**	**0**	**0**	**1**	**0**	**0**	**2**	**0**	**0**	**7**	0
3:30 PM	**0**	**2**	**0**	**0**	**0**	**0**	**0**	**0**	**0**	**0**	**1**	**0**	**0**	**0**	**0**	**0**	**3**	0
3:45 PM	**0**	**2**	**0**	**0**	**0**	**0**	**0**	**0**	**0**	**0**	**0**	**1**	**0**	**4**	**0**	**0**	**7**	**23**
4:00 PM	0	0	0	0	0	0	0	0	0	0	1	0	0	1	0	0	2	19
4:15 PM	0	0	0	0	0	0	0	0	0	0	0	0	0	1	0	0	1	13
4:30 PM	0	0	0	1	0	0	0	0	0	0	0	0	0	2	0	0	3	13
4:45 PM	0	0	0	3	0	0	0	0	0	0	0	0	0	1	1	0	5	11
5:00 PM	0	0	0	0	0	0	0	0	0	0	0	1	0	1	0	0	2	11
5:15 PM	0	1	0	1	0	0	0	0	0	0	0	0	0	1	0	0	3	13
5:30 PM	0	1	0	0	0	0	0	0	0	0	0	1	0	2	0	0	4	14
5:45 PM	0	1	0	0	0	0	0	0	0	0	0	0	0	1	1	0	3	12
Count Total	0	13	0	5	0	0	0	0	0	0	4	3	0	17	4	0	46	0
Peak Hour	**0**	**10**	**0**	**0**	**0**	**0**	**0**	**0**	**0**	**0**	**3**	**1**	**0**	**7**	**2**	**0**	**23**	**0**

Three-Hour Count Summaries - Bikes

Interval Start	I-90 EB Ramps			I-90 EB Ramps			Bullfrog Rd			Bullfrog Rd			15-min Total	Rolling One Hour
	Eastbound			Westbound			Northbound			Southbound				
	LT	TH	RT	LT	TH	RT	LT	TH	RT	LT	TH	RT		
3:00 PM	**0**	**0**	**0**	**0**	**0**	**0**	**0**	**0**	**0**	**0**	**0**	**0**	**0**	0
3:15 PM	**0**	**0**	**0**	**0**	**0**	**0**	**0**	**0**	**0**	**0**	**0**	**0**	**0**	0
3:30 PM	**0**	**0**	**0**	**0**	**0**	**0**	**0**	**0**	**0**	**0**	**0**	**0**	**0**	0
3:45 PM	**0**	**0**	**0**	**0**	**0**	**0**	**0**	**0**	**0**	**0**	**0**	**0**	**0**	**0**
4:00 PM	0	0	0	0	0	0	0	0	0	0	0	0	0	0
4:15 PM	0	0	0	0	0	0	0	0	0	0	0	0	0	0
4:30 PM	0	0	0	0	0	0	0	0	0	0	0	0	0	0
4:45 PM	0	0	0	0	0	0	0	0	0	0	0	0	0	0
5:00 PM	0	0	0	0	0	0	0	0	0	0	0	0	0	0
5:15 PM	0	0	0	0	0	0	0	0	0	0	0	0	0	0
5:30 PM	0	0	0	0	0	0	0	0	0	0	0	0	0	0
5:45 PM	0	0	0	0	0	0	0	0	0	0	0	0	0	0
Count Total	0	0	0	0	0	0	0	0	0	0	0	0	0	0
Peak Hour	**0**	**0**	**0**	**0**	**0**	**0**	**0**	**0**	**0**	**0**	**0**	**0**	**0**	**0**

Note: U-Turn volumes for bikes are included in Left-Turn, if any.

Bullfrog Rd
I-90 WB Ramps

Date: 06/23/2022
Count Period: 3:00 PM to 6:00 PM
Peak Hour: 3:00 PM to 4:00 PM

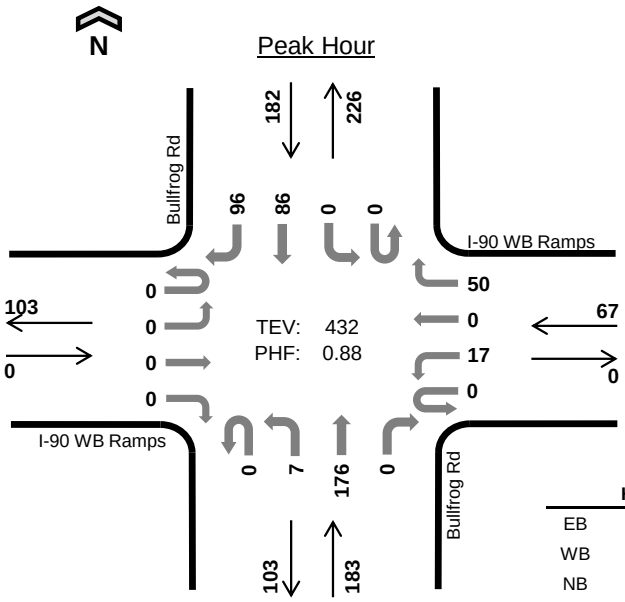

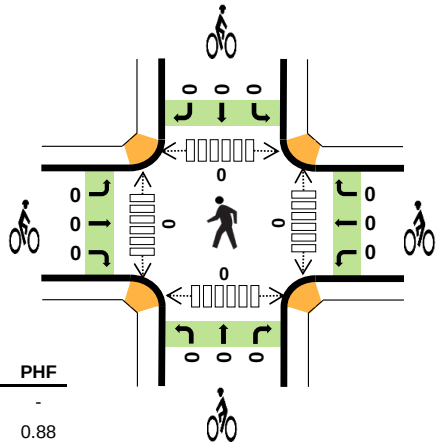

	HV %:	PHF
EB	-	-
WB	9.0%	0.88
NB	6.0%	0.88
SB	6.6%	0.88
TOTAL	6.7%	0.88

Three-Hour Count Summaries

Interval Start		I-90 WB Ramps Eastbound				I-90 WB Ramps Westbound				Bullfrog Rd Northbound				Bullfrog Rd Southbound				15-min Total	Rolling One Hour
		UT	LT	TH	RT	UT	LT	TH	RT	UT	LT	TH	RT	UT	LT	TH	RT		
3:00 PM		0	0	0	0	0	6	0	10	0	1	38	0	0	0	26	24	105	0
3:15 PM		0	0	0	0	0	4	0	13	0	4	40	0	0	0	12	20	93	0
3:30 PM		0	0	0	0	0	3	0	16	0	1	51	0	0	0	23	29	123	0
3:45 PM		0	0	0	0	0	4	0	11	0	1	47	0	0	0	25	23	111	432
Peak Hour	All	0	0	0	0	0	17	0	50	0	7	176	0	0	0	86	96	432	0
	HV	0	0	0	0	0	2	0	4	0	2	9	0	0	0	7	5	29	0
	HV%	-	-	-	-	-	12%	-	8%	-	29%	5%	-	-	-	8%	5%	7%	0

Note: For all three-hour count summary, see next page.

Interval Start	Heavy Vehicle Totals					Bicycles					Pedestrians (Crossing Leg)				
	EB	WB	NB	SB	Total	EB	WB	NB	SB	Total	East	West	North	South	Total
3:00 PM	0	3	3	3	*9*	0	0	0	0	*0*	0	0	0	0	*0*
3:15 PM	0	3	4	2	*9*	0	0	0	0	*0*	0	0	0	0	*0*
3:30 PM	0	0	2	2	*4*	0	0	0	0	*0*	0	0	0	0	*0*
3:45 PM	0	0	2	5	*7*	0	0	0	0	*0*	0	0	0	0	*0*
Peak Hour	0	6	11	12	*29*	0	0	0	0	*0*	0	0	0	0	*0*

Three-Hour Count Summaries

Interval Start	I-90 WB Ramps Eastbound				I-90 WB Ramps Westbound				Bullfrog Rd Northbound				Bullfrog Rd Southbound				15-min Total	Rolling One Hour
	UT	LT	TH	RT	UT	LT	TH	RT	UT	LT	TH	RT	UT	LT	TH	RT		
3:00 PM	**0**	**0**	**0**	**0**	**0**	**6**	**0**	**10**	**0**	**1**	**38**	**0**	**0**	**0**	**26**	**24**	**105**	0
3:15 PM	**0**	**0**	**0**	**0**	**0**	**4**	**0**	**13**	**0**	**4**	**40**	**0**	**0**	**0**	**12**	**20**	**93**	0
3:30 PM	**0**	**0**	**0**	**0**	**0**	**3**	**0**	**16**	**0**	**1**	**51**	**0**	**0**	**0**	**23**	**29**	**123**	0
3:45 PM	**0**	**0**	**0**	**0**	**0**	**4**	**0**	**11**	**0**	**1**	**47**	**0**	**0**	**0**	**25**	**23**	**111**	**432**
4:00 PM	0	0	0	0	0	1	1	10	0	2	27	0	0	0	16	22	79	406
4:15 PM	0	0	0	0	0	4	0	11	1	4	46	0	0	0	18	26	110	423
4:30 PM	0	0	0	0	0	2	0	6	0	1	29	0	0	0	20	17	75	375
4:45 PM	0	0	0	0	0	2	0	5	0	0	37	0	0	0	14	7	65	329
5:00 PM	0	0	0	0	0	0	0	5	0	0	27	0	0	0	27	20	79	329
5:15 PM	0	0	0	0	0	1	0	3	0	1	38	0	0	0	23	26	92	311
5:30 PM	0	0	0	0	0	2	1	6	0	0	24	0	0	0	21	22	76	312
5:45 PM	0	0	0	0	0	2	1	9	0	0	29	0	0	0	14	16	71	318
Count Total	0	0	0	0	0	31	3	105	1	15	433	0	0	0	239	252	1,079	0
Peak Hour All	**0**	**0**	**0**	**0**	**0**	**17**	**0**	**50**	**0**	**7**	**176**	**0**	**0**	**0**	**86**	**96**	**432**	**0**
Peak Hour HV	**0**	**0**	**0**	**0**	**0**	**2**	**0**	**4**	**0**	**2**	**9**	**0**	**0**	**0**	**7**	**5**	**29**	**0**
Peak Hour HV%	**-**	**-**	**-**	**-**	**-**	**12%**	**-**	**8%**	**-**	**29%**	**5%**	**-**	**-**	**-**	**8%**	**5%**	**7%**	**0**

Note: Three-hour count summary volumes include heavy vehicles but exclude bicycles in overall count.

Interval Start	Heavy Vehicle Totals EB	WB	NB	SB	Total	Bicycles EB	WB	NB	SB	Total	Pedestrians (Crossing Leg) East	West	North	South	Total
3:00 PM	**0**	**3**	**3**	**3**	***9***	**0**	**0**	**0**	**0**	***0***	**0**	**0**	**0**	**0**	*0*
3:15 PM	**0**	**3**	**4**	**2**	***9***	**0**	**0**	**0**	**0**	***0***	**0**	**0**	**0**	**0**	*0*
3:30 PM	**0**	**0**	**2**	**2**	***4***	**0**	**0**	**0**	**0**	***0***	**0**	**0**	**0**	**0**	*0*
3:45 PM	**0**	**0**	**2**	**5**	***7***	**0**	**0**	**0**	**0**	***0***	**0**	**0**	**0**	**0**	***0***
4:00 PM	0	0	0	4	*4*	0	0	0	0	*0*	0	0	0	0	*0*
4:15 PM	0	0	0	2	*2*	0	0	0	0	*0*	0	0	0	0	*0*
4:30 PM	0	0	1	2	*3*	0	0	0	0	*0*	0	0	0	0	*0*
4:45 PM	0	1	0	1	*2*	0	0	0	0	*0*	0	0	0	0	*0*
5:00 PM	0	0	0	2	*2*	0	0	0	0	*0*	0	0	0	0	*0*
5:15 PM	0	1	1	2	*4*	0	0	0	0	*0*	0	0	0	0	*0*
5:30 PM	0	0	1	5	*6*	0	0	0	0	*0*	0	0	0	0	*0*
5:45 PM	0	2	1	1	*4*	0	0	0	0	*0*	0	0	0	0	*0*
Count Total	0	10	15	31	*56*	0	0	0	0	*0*	0	0	0	0	*0*
Peak Hour	**0**	**6**	**11**	**12**	***29***	**0**	**0**	**0**	**0**	***0***	**0**	**0**	**0**	**0**	***0***

Three-Hour Count Summaries - Heavy Vehicles

Interval Start	I-90 WB Ramps				I-90 WB Ramps				Bullfrog Rd				Bullfrog Rd				15-min Total	Rolling One Hour
	Eastbound				Westbound				Northbound				Southbound					
	UT	LT	TH	RT	UT	LT	TH	RT	UT	LT	TH	RT	UT	LT	TH	RT		
3:00 PM	**0**	**0**	**0**	**0**	**0**	**2**	**0**	**1**	**0**	**0**	**3**	**0**	**0**	**0**	**1**	**2**	**9**	0
3:15 PM	**0**	**0**	**0**	**0**	**0**	**0**	**0**	**3**	**0**	**2**	**2**	**0**	**0**	**0**	**2**	**0**	**9**	0
3:30 PM	**0**	**0**	**0**	**0**	**0**	**0**	**0**	**0**	**0**	**0**	**2**	**0**	**0**	**0**	**0**	**2**	**4**	0
3:45 PM	**0**	**0**	**0**	**0**	**0**	**0**	**0**	**0**	**0**	**0**	**2**	**0**	**0**	**0**	**4**	**1**	**7**	**29**
4:00 PM	0	0	0	0	0	0	0	0	0	0	0	0	0	0	1	3	4	24
4:15 PM	0	0	0	0	0	0	0	0	0	0	0	0	0	0	1	1	2	17
4:30 PM	0	0	0	0	0	0	0	0	0	0	1	0	0	0	2	0	3	16
4:45 PM	0	0	0	0	0	1	0	0	0	0	0	0	0	0	1	0	2	11
5:00 PM	0	0	0	0	0	0	0	0	0	0	0	0	0	0	1	1	2	9
5:15 PM	0	0	0	0	0	0	0	1	0	0	1	0	0	0	2	0	4	11
5:30 PM	0	0	0	0	0	0	0	0	0	0	1	0	0	0	4	1	6	14
5:45 PM	0	0	0	0	0	1	1	0	0	0	1	0	0	0	1	0	4	16
Count Total	0	0	0	0	0	4	1	5	0	2	13	0	0	0	20	11	56	0
Peak Hour	**0**	**0**	**0**	**0**	**0**	**2**	**0**	**4**	**0**	**2**	**9**	**0**	**0**	**0**	**7**	**5**	**29**	**0**

Three-Hour Count Summaries - Bikes

Interval Start	I-90 WB Ramps			I-90 WB Ramps			Bullfrog Rd			Bullfrog Rd			15-min Total	Rolling One Hour
	Eastbound			Westbound			Northbound			Southbound				
	LT	TH	RT	LT	TH	RT	LT	TH	RT	LT	TH	RT		
3:00 PM	**0**	**0**	**0**	**0**	**0**	**0**	**0**	**0**	**0**	**0**	**0**	**0**	**0**	0
3:15 PM	**0**	**0**	**0**	**0**	**0**	**0**	**0**	**0**	**0**	**0**	**0**	**0**	**0**	0
3:30 PM	**0**	**0**	**0**	**0**	**0**	**0**	**0**	**0**	**0**	**0**	**0**	**0**	**0**	0
3:45 PM	**0**	**0**	**0**	**0**	**0**	**0**	**0**	**0**	**0**	**0**	**0**	**0**	**0**	**0**
4:00 PM	0	0	0	0	0	0	0	0	0	0	0	0	0	0
4:15 PM	0	0	0	0	0	0	0	0	0	0	0	0	0	0
4:30 PM	0	0	0	0	0	0	0	0	0	0	0	0	0	0
4:45 PM	0	0	0	0	0	0	0	0	0	0	0	0	0	0
5:00 PM	0	0	0	0	0	0	0	0	0	0	0	0	0	0
5:15 PM	0	0	0	0	0	0	0	0	0	0	0	0	0	0
5:30 PM	0	0	0	0	0	0	0	0	0	0	0	0	0	0
5:45 PM	0	0	0	0	0	0	0	0	0	0	0	0	0	0
Count Total	0	0	0	0	0	0	0	0	0	0	0	0	0	0
Peak Hour	**0**	**0**	**0**	**0**	**0**	**0**	**0**	**0**	**0**	**0**	**0**	**0**	**0**	**0**

Note: U-Turn volumes for bikes are included in Left-Turn, if any.

Bullfrog Rd
Suncadia Trail

Date: 06/23/2022
Count Period: 3:00 PM to 6:00 PM
Peak Hour: 3:00 PM to 4:00 PM

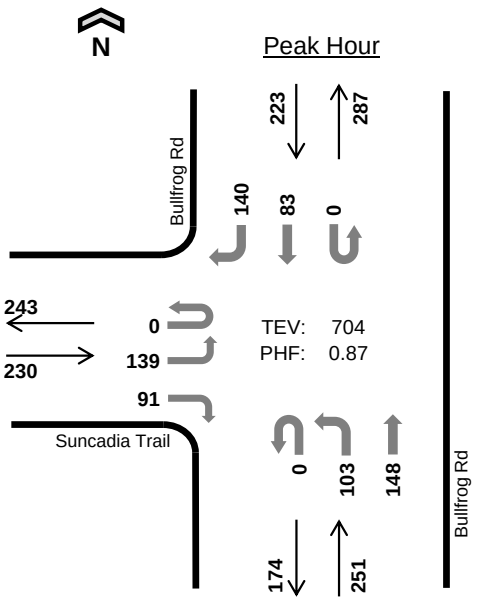

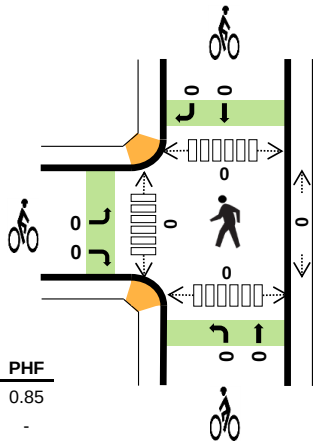

	HV %:	PHF
EB	11.3%	0.85
WB	-	-
NB	5.6%	0.79
SB	6.3%	0.86
TOTAL	7.7%	0.87

Three-Hour Count Summaries

Interval Start		Suncadia Trail Eastbound				0 Westbound				Bullfrog Rd Northbound				Bullfrog Rd Southbound				15-min Total	Rolling One Hour
		UT	LT	TH	RT	UT	LT	TH	RT	UT	LT	TH	RT	UT	LT	TH	RT		
3:00 PM		0	29	0	27	0	0	0	0	0	18	31	0	0	0	21	40	166	0
3:15 PM		0	36	0	19	0	0	0	0	0	26	27	0	0	0	19	34	161	0
3:30 PM		0	41	0	27	0	0	0	0	0	27	43	0	0	0	22	43	203	0
3:45 PM		0	33	0	18	0	0	0	0	0	32	47	0	0	0	21	23	174	704
Peak Hour	All	0	139	0	91	0	0	0	0	0	103	148	0	0	0	83	140	704	0
	HV	0	21	0	5	0	0	0	0	0	5	9	0	0	0	8	6	54	0
	HV%	-	15%	-	5%	-	-	-	-	-	5%	6%	-	-	-	10%	4%	8%	0

Note: For all three-hour count summary, see next page.

Interval Start	Heavy Vehicle Totals EB	WB	NB	SB	Total	Bicycles EB	WB	NB	SB	Total	Pedestrians (Crossing Leg) East	West	North	South	Total
3:00 PM	4	0	3	1	*8*	0	0	0	0	*0*	0	0	0	0	*0*
3:15 PM	8	0	4	3	*15*	0	0	0	0	*0*	0	0	0	0	*0*
3:30 PM	6	0	1	3	*10*	0	0	0	0	*0*	0	0	0	0	*0*
3:45 PM	8	0	6	7	*21*	0	0	0	0	*0*	0	0	0	0	*0*
Peak Hour	26	0	14	14	*54*	0	0	0	0	*0*	0	0	0	0	*0*

Three-Hour Count Summaries

Interval Start	Suncadia Trail				0				Bullfrog Rd				Bullfrog Rd				15-min Total	Rolling One Hour
	Eastbound				Westbound				Northbound				Southbound					
	UT	LT	TH	RT	UT	LT	TH	RT	UT	LT	TH	RT	UT	LT	TH	RT		
3:00 PM	**0**	**29**	**0**	**27**	**0**	**0**	**0**	**0**	**0**	**18**	**31**	**0**	**0**	**0**	**21**	**40**	**166**	0
3:15 PM	**0**	**36**	**0**	**19**	**0**	**0**	**0**	**0**	**0**	**26**	**27**	**0**	**0**	**0**	**19**	**34**	**161**	0
3:30 PM	**0**	**41**	**0**	**27**	**0**	**0**	**0**	**0**	**0**	**27**	**43**	**0**	**0**	**0**	**22**	**43**	**203**	0
3:45 PM	**0**	**33**	**0**	**18**	**0**	**0**	**0**	**0**	**0**	**32**	**47**	**0**	**0**	**0**	**21**	**23**	**174**	**704**
4:00 PM	0	44	0	24	0	0	0	0	0	22	27	0	0	0	16	27	160	698
4:15 PM	0	25	0	28	0	0	0	0	0	20	33	0	0	0	16	16	138	675
4:30 PM	1	31	0	14	0	0	0	0	0	21	25	0	0	0	16	19	127	599
4:45 PM	0	38	0	14	0	0	0	0	0	17	22	0	0	0	8	15	114	539
5:00 PM	0	45	0	20	0	0	0	0	0	12	21	0	0	0	17	34	149	528
5:15 PM	0	40	0	18	0	0	0	0	0	18	35	0	1	0	20	38	170	560
5:30 PM	0	39	0	23	0	0	0	0	0	16	22	0	0	0	15	32	147	580
5:45 PM	0	21	0	15	0	0	0	0	0	18	24	0	2	0	14	23	117	583
Count Total	1	422	0	247	0	0	0	0	0	247	357	0	3	0	205	344	1,826	0
Peak Hour All	**0**	**139**	**0**	**91**	**0**	**0**	**0**	**0**	**0**	**103**	**148**	**0**	**0**	**0**	**83**	**140**	**704**	**0**
Peak Hour HV	**0**	**21**	**0**	**5**	**0**	**0**	**0**	**0**	**0**	**5**	**9**	**0**	**0**	**0**	**8**	**6**	**54**	**0**
Peak Hour HV%	**-**	**15%**	**-**	**5%**	**-**	**-**	**-**	**-**	**-**	**5%**	**6%**	**-**	**-**	**-**	**10%**	**4%**	**8%**	**0**

Note: Three-hour count summary volumes include heavy vehicles but exclude bicycles in overall count.

Interval Start	Heavy Vehicle Totals					Bicycles					Pedestrians (Crossing Leg)				
	EB	WB	NB	SB	Total	EB	WB	NB	SB	Total	East	West	North	South	Total
3:00 PM	**4**	**0**	**3**	**1**	***8***	**0**	**0**	**0**	**0**	***0***	**0**	**0**	**0**	**0**	*0*
3:15 PM	**8**	**0**	**4**	**3**	***15***	**0**	**0**	**0**	**0**	***0***	**0**	**0**	**0**	**0**	*0*
3:30 PM	**6**	**0**	**1**	**3**	***10***	**0**	**0**	**0**	**0**	***0***	**0**	**0**	**0**	**0**	*0*
3:45 PM	**8**	**0**	**6**	**7**	***21***	**0**	**0**	**0**	**0**	***0***	**0**	**0**	**0**	**0**	***0***
4:00 PM	2	0	2	2	*6*	0	0	0	0	*0*	0	0	0	0	*0*
4:15 PM	3	0	1	1	*5*	0	0	0	0	*0*	0	0	0	0	*0*
4:30 PM	3	0	1	0	*4*	0	0	0	0	*0*	0	0	0	0	*0*
4:45 PM	5	0	0	0	*5*	0	0	0	0	*0*	0	0	0	0	*0*
5:00 PM	4	0	0	2	*6*	0	0	0	0	*0*	0	0	0	0	*0*
5:15 PM	1	0	2	0	*3*	0	0	0	0	*0*	0	0	0	0	*0*
5:30 PM	8	0	1	1	*10*	0	0	0	0	*0*	0	0	0	0	*0*
5:45 PM	2	0	1	1	*4*	0	0	0	0	*0*	0	0	0	0	*0*
Count Total	54	0	22	21	*97*	0	0	0	0	*0*	0	0	0	0	*0*
Peak Hr	**26**	**0**	**14**	**14**	***54***	**0**	**0**	**0**	**0**	***0***	**0**	**0**	**0**	**0**	***0***

Three-Hour Count Summaries - Heavy Vehicles

Interval Start	Suncadia Trail				0				Bullfrog Rd				Bullfrog Rd				15-min Total	Rolling One Hour
	Eastbound				Westbound				Northbound				Southbound					
	UT	LT	TH	RT	UT	LT	TH	RT	UT	LT	TH	RT	UT	LT	TH	RT		
3:00 PM	**0**	**3**	**0**	**1**	**0**	**0**	**0**	**0**	**0**	**2**	**1**	**0**	**0**	**0**	**1**	**0**	**8**	0
3:15 PM	**0**	**5**	**0**	**3**	**0**	**0**	**0**	**0**	**0**	**1**	**3**	**0**	**0**	**0**	**1**	**2**	**15**	0
3:30 PM	**0**	**6**	**0**	**0**	**0**	**0**	**0**	**0**	**0**	**0**	**1**	**0**	**0**	**0**	**2**	**1**	**10**	0
3:45 PM	**0**	**7**	**0**	**1**	**0**	**0**	**0**	**0**	**0**	**2**	**4**	**0**	**0**	**0**	**4**	**3**	**21**	**54**
4:00 PM	0	1	0	1	0	0	0	0	0	1	1	0	0	0	0	2	6	52
4:15 PM	0	1	0	2	0	0	0	0	0	0	1	0	0	0	1	0	5	42
4:30 PM	0	2	0	1	0	0	0	0	0	0	1	0	0	0	0	0	4	36
4:45 PM	0	5	0	0	0	0	0	0	0	0	0	0	0	0	0	0	5	20
5:00 PM	0	3	0	1	0	0	0	0	0	0	0	0	0	0	2	0	6	20
5:15 PM	0	0	0	1	0	0	0	0	0	1	1	0	0	0	0	0	3	18
5:30 PM	0	4	0	4	0	0	0	0	0	1	0	0	0	0	0	1	10	24
5:45 PM	0	1	0	1	0	0	0	0	0	0	1	0	0	0	1	0	4	23
Count Total	0	38	0	16	0	0	0	0	0	8	14	0	0	0	12	9	97	0
Peak Hour	**0**	**21**	**0**	**5**	**0**	**0**	**0**	**0**	**0**	**5**	**9**	**0**	**0**	**0**	**8**	**6**	**54**	**0**

Three-Hour Count Summaries - Bikes

Interval Start	Suncadia Trail			0			Bullfrog Rd			Bullfrog Rd			15-min Total	Rolling One Hour
	Eastbound			Westbound			Northbound			Southbound				
	LT	TH	RT	LT	TH	RT	LT	TH	RT	LT	TH	RT		
3:00 PM	**0**	**0**	**0**	**0**	**0**	**0**	**0**	**0**	**0**	**0**	**0**	**0**	**0**	0
3:15 PM	**0**	**0**	**0**	**0**	**0**	**0**	**0**	**0**	**0**	**0**	**0**	**0**	**0**	0
3:30 PM	**0**	**0**	**0**	**0**	**0**	**0**	**0**	**0**	**0**	**0**	**0**	**0**	**0**	0
3:45 PM	**0**	**0**	**0**	**0**	**0**	**0**	**0**	**0**	**0**	**0**	**0**	**0**	**0**	**0**
4:00 PM	0	0	0	0	0	0	0	0	0	0	0	0	0	0
4:15 PM	0	0	0	0	0	0	0	0	0	0	0	0	0	0
4:30 PM	0	0	0	0	0	0	0	0	0	0	0	0	0	0
4:45 PM	0	0	0	0	0	0	0	0	0	0	0	0	0	0
5:00 PM	0	0	0	0	0	0	0	0	0	0	0	0	0	0
5:15 PM	0	0	0	0	0	0	0	0	0	0	0	0	0	0
5:30 PM	0	0	0	0	0	0	0	0	0	0	0	0	0	0
5:45 PM	0	0	0	0	0	0	0	0	0	0	0	0	0	0
Count Total	0	0	0	0	0	0	0	0	0	0	0	0	0	0
Peak Hour	**0**	**0**	**0**	**0**	**0**	**0**	**0**	**0**	**0**	**0**	**0**	**0**	**0**	**0**

Note: U-Turn volumes for bikes are included in Left-Turn, if any.

Bullfrog Rd
SR 903

Date: 06/23/2022
Count Period: 3:00 PM to 6:00 PM
Peak Hour: 3:00 PM to 4:00 PM

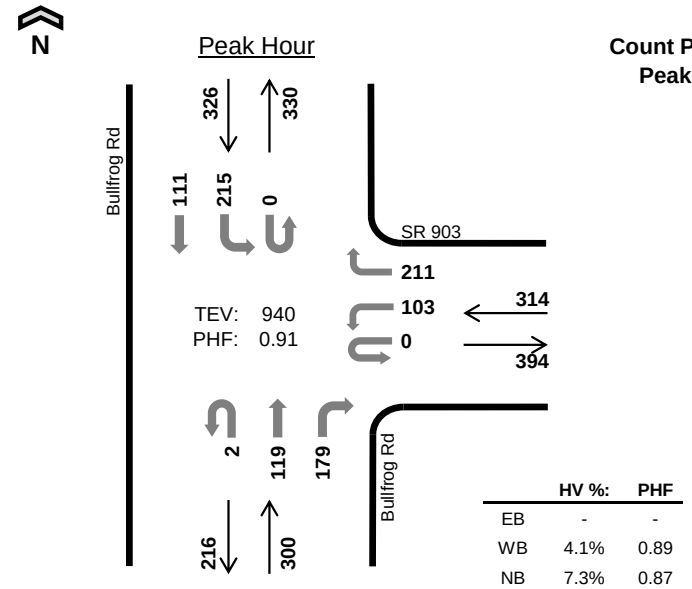

	HV %:	PHF
EB	-	-
WB	4.1%	0.89
NB	7.3%	0.87
SB	3.7%	0.96
TOTAL	5.0%	0.91

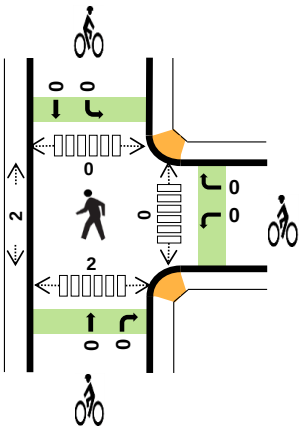

Three-Hour Count Summaries

Interval Start		0 Eastbound				SR 903 Westbound				Bullfrog Rd Northbound				Bullfrog Rd Southbound				15-min Total	Rolling One Hour
		UT	LT	TH	RT	UT	LT	TH	RT	UT	LT	TH	RT	UT	LT	TH	RT		
3:00 PM		0	0	0	0	0	28	0	45	0	0	30	41	0	47	35	0	226	0
3:15 PM		0	0	0	0	0	23	0	43	0	0	24	44	0	57	24	0	215	0
3:30 PM		0	0	0	0	0	32	0	55	2	0	29	55	0	59	26	0	258	0
3:45 PM		0	0	0	0	0	20	0	68	0	0	36	39	0	52	26	0	241	940
Peak Hour	All	0	0	0	0	0	103	0	211	2	0	119	179	0	215	111	0	940	0
	HV	0	0	0	0	0	10	0	3	0	0	3	19	0	9	3	0	47	0
	HV%	-	-	-	-	-	10%	-	1%	0%	-	3%	11%	-	4%	3%	-	5%	0

Note: For all three-hour count summary, see next page.

Interval Start	Heavy Vehicle Totals					Bicycles					Pedestrians (Crossing Leg)				
	EB	WB	NB	SB	Total	EB	WB	NB	SB	Total	East	West	North	South	Total
3:00 PM	0	0	2	5	*7*	0	0	0	0	*0*	0	2	0	2	*4*
3:15 PM	0	4	5	3	*12*	0	0	0	0	*0*	0	0	0	0	*0*
3:30 PM	0	4	4	1	*9*	0	0	0	0	*0*	0	0	0	0	*0*
3:45 PM	0	5	11	3	*19*	0	0	0	0	*0*	0	0	0	0	*0*
Peak Hour	0	13	22	12	*47*	0	0	0	0	*0*	0	2	0	2	*4*

Three-Hour Count Summaries

Interval Start	0				SR 903				Bullfrog Rd				Bullfrog Rd				15-min Total	Rolling One Hour
	Eastbound				Westbound				Northbound				Southbound					
	UT	LT	TH	RT	UT	LT	TH	RT	UT	LT	TH	RT	UT	LT	TH	RT		
3:00 PM	**0**	**0**	**0**	**0**	**0**	**28**	**0**	**45**	**0**	**0**	**30**	**41**	**0**	**47**	**35**	**0**	**226**	0
3:15 PM	**0**	**0**	**0**	**0**	**0**	**23**	**0**	**43**	**0**	**0**	**24**	**44**	**0**	**57**	**24**	**0**	**215**	0
3:30 PM	**0**	**0**	**0**	**0**	**0**	**32**	**0**	**55**	**2**	**0**	**29**	**55**	**0**	**59**	**26**	**0**	**258**	0
3:45 PM	**0**	**0**	**0**	**0**	**0**	**20**	**0**	**68**	**0**	**0**	**36**	**39**	**0**	**52**	**26**	**0**	**241**	**940**
4:00 PM	0	0	0	0	0	21	0	66	0	0	25	47	0	44	20	0	223	937
4:15 PM	0	0	0	0	0	14	0	49	0	0	32	32	1	50	20	0	198	920
4:30 PM	0	0	0	0	0	7	0	57	1	0	23	37	1	54	18	0	198	860
4:45 PM	0	0	0	0	0	10	0	53	1	0	22	45	0	43	8	0	182	801
5:00 PM	0	0	0	0	0	24	0	54	0	0	24	51	0	50	28	0	231	809
5:15 PM	0	0	0	0	0	30	0	48	0	0	28	45	0	56	20	0	227	838
5:30 PM	0	0	0	0	0	25	0	46	0	0	18	33	0	36	17	0	175	815
5:45 PM	0	0	0	0	0	30	0	56	0	0	22	24	0	23	10	0	165	798
Count Total	0	0	0	0	0	264	0	640	4	0	313	493	2	571	252	0	2,539	0
Peak Hour All	**0**	**0**	**0**	**0**	**0**	**103**	**0**	**211**	**2**	**0**	**119**	**179**	**0**	**215**	**111**	**0**	**940**	**0**
Peak Hour HV	**0**	**0**	**0**	**0**	**0**	**10**	**0**	**3**	**0**	**0**	**3**	**19**	**0**	**9**	**3**	**0**	**47**	**0**
Peak Hour HV%	**-**	**-**	**-**	**-**	**-**	**10%**	**-**	**1%**	**0%**	**-**	**3%**	**11%**	**-**	**4%**	**3%**	**-**	**5%**	**0**

Note: Three-hour count summary volumes include heavy vehicles but exclude bicycles in overall count.

Interval Start	Heavy Vehicle Totals					Bicycles					Pedestrians (Crossing Leg)				
	EB	WB	NB	SB	Total	EB	WB	NB	SB	Total	East	West	North	South	Total
3:00 PM	**0**	**0**	**2**	**5**	***7***	**0**	**0**	**0**	**0**	***0***	**0**	**2**	**0**	**2**	*4*
3:15 PM	**0**	**4**	**5**	**3**	***12***	**0**	**0**	**0**	**0**	***0***	**0**	**0**	**0**	**0**	*0*
3:30 PM	**0**	**4**	**4**	**1**	***9***	**0**	**0**	**0**	**0**	***0***	**0**	**0**	**0**	**0**	*0*
3:45 PM	**0**	**5**	**11**	**3**	***19***	**0**	**0**	**0**	**0**	***0***	**0**	**0**	**0**	**0**	***0***
4:00 PM	0	2	3	1	*6*	0	1	0	0	*1*	0	0	0	0	*0*
4:15 PM	0	1	2	5	*8*	0	0	0	0	*0*	0	0	0	0	*0*
4:30 PM	0	2	3	0	*5*	0	0	0	0	*0*	0	0	0	0	*0*
4:45 PM	0	2	5	1	*8*	0	0	0	0	*0*	0	0	0	0	*0*
5:00 PM	0	2	2	4	*8*	0	0	0	0	*0*	0	0	0	0	*0*
5:15 PM	0	3	2	4	*9*	0	0	0	0	*0*	0	0	0	0	*0*
5:30 PM	0	2	2	1	*5*	0	0	0	0	*0*	0	0	0	0	*0*
5:45 PM	0	0	3	1	*4*	0	0	0	0	*0*	0	0	0	0	*0*
Count Total	0	27	44	29	*100*	0	1	0	0	*1*	0	2	0	2	*4*
Peak Hr	**0**	**13**	**22**	**12**	***47***	**0**	**0**	**0**	**0**	***0***	**0**	**2**	**0**	**2**	***4***

Three-Hour Count Summaries - Heavy Vehicles

Interval Start	0				SR 903				Bullfrog Rd				Bullfrog Rd				15-min Total	Rolling One Hour
	Eastbound				Westbound				Northbound				Southbound					
	UT	LT	TH	RT	UT	LT	TH	RT	UT	LT	TH	RT	UT	LT	TH	RT		
3:00 PM	**0**	**0**	**0**	**0**	**0**	**0**	**0**	**0**	**0**	**0**	**0**	**2**	**0**	**3**	**2**	**0**	**7**	0
3:15 PM	**0**	**0**	**0**	**0**	**0**	**3**	**0**	**1**	**0**	**0**	**0**	**5**	**0**	**3**	**0**	**0**	**12**	0
3:30 PM	**0**	**0**	**0**	**0**	**0**	**2**	**0**	**2**	**0**	**0**	**1**	**3**	**0**	**1**	**0**	**0**	**9**	0
3:45 PM	**0**	**0**	**0**	**0**	**0**	**5**	**0**	**0**	**0**	**0**	**2**	**9**	**0**	**2**	**1**	**0**	**19**	**47**
4:00 PM	0	0	0	0	0	0	0	2	0	0	0	3	0	0	1	0	6	46
4:15 PM	0	0	0	0	0	1	0	0	0	0	0	2	0	5	0	0	8	42
4:30 PM	0	0	0	0	0	0	0	2	0	0	0	3	0	0	0	0	5	38
4:45 PM	0	0	0	0	0	0	0	2	0	0	1	4	0	1	0	0	8	27
5:00 PM	0	0	0	0	0	0	0	2	0	0	0	2	0	1	3	0	8	29
5:15 PM	0	0	0	0	0	0	0	3	0	0	0	2	0	4	0	0	9	30
5:30 PM	0	0	0	0	0	1	0	1	0	0	0	2	0	1	0	0	5	30
5:45 PM	0	0	0	0	0	0	0	0	0	0	1	2	0	1	0	0	4	26
Count Total	0	0	0	0	0	12	0	15	0	0	5	39	0	22	7	0	100	0
Peak Hour	**0**	**0**	**0**	**0**	**0**	**10**	**0**	**3**	**0**	**0**	**3**	**19**	**0**	**9**	**3**	**0**	**47**	**0**

Three-Hour Count Summaries - Bikes

Interval Start	0			SR 903			Bullfrog Rd			Bullfrog Rd			15-min Total	Rolling One Hour
	Eastbound			Westbound			Northbound			Southbound				
	LT	TH	RT	LT	TH	RT	LT	TH	RT	LT	TH	RT		
3:00 PM	**0**	**0**	**0**	**0**	**0**	**0**	**0**	**0**	**0**	**0**	**0**	**0**	**0**	0
3:15 PM	**0**	**0**	**0**	**0**	**0**	**0**	**0**	**0**	**0**	**0**	**0**	**0**	**0**	0
3:30 PM	**0**	**0**	**0**	**0**	**0**	**0**	**0**	**0**	**0**	**0**	**0**	**0**	**0**	0
3:45 PM	**0**	**0**	**0**	**0**	**0**	**0**	**0**	**0**	**0**	**0**	**0**	**0**	**0**	**0**
4:00 PM	0	0	0	0	0	1	0	0	0	0	0	0	1	1
4:15 PM	0	0	0	0	0	0	0	0	0	0	0	0	0	1
4:30 PM	0	0	0	0	0	0	0	0	0	0	0	0	0	1
4:45 PM	0	0	0	0	0	0	0	0	0	0	0	0	0	1
5:00 PM	0	0	0	0	0	0	0	0	0	0	0	0	0	0
5:15 PM	0	0	0	0	0	0	0	0	0	0	0	0	0	0
5:30 PM	0	0	0	0	0	0	0	0	0	0	0	0	0	0
5:45 PM	0	0	0	0	0	0	0	0	0	0	0	0	0	0
Count Total	0	0	0	0	0	1	0	0	0	0	0	0	1	0
Peak Hour	**0**	**0**	**0**	**0**	**0**	**0**	**0**	**0**	**0**	**0**	**0**	**0**	**0**	**0**

Note: U-Turn volumes for bikes are included in Left-Turn, if any.

S 1st St (SR 903)
Pennsylvania Ave

Date: 06/23/2022
Count Period: 3:00 PM to 6:00 PM
Peak Hour: 3:45 PM to 4:45 PM

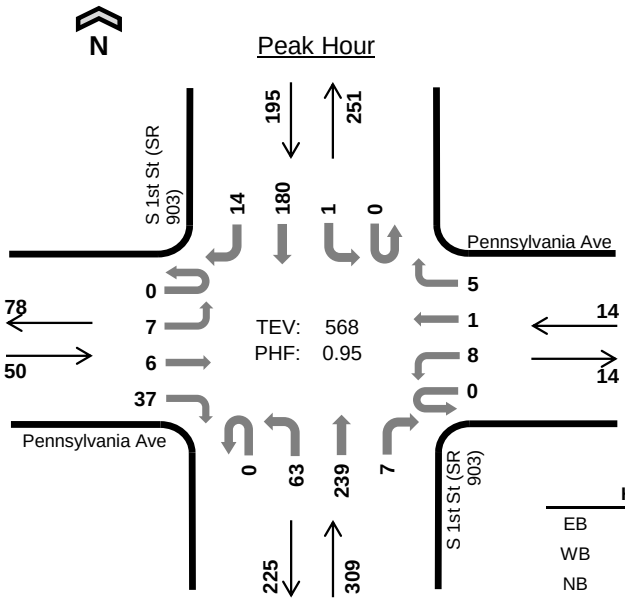

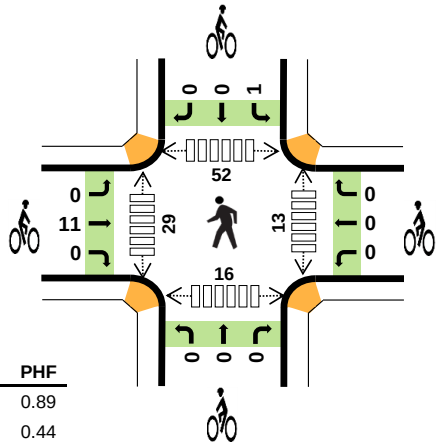

	HV %:	PHF
EB	2.0%	0.89
WB	0.0%	0.44
NB	0.6%	0.88
SB	3.1%	0.87
TOTAL	1.6%	0.95

Three-Hour Count Summaries

Interval Start		Pennsylvania Ave Eastbound				Pennsylvania Ave Westbound				S 1st St (SR 903) Northbound				S 1st St (SR 903) Southbound				15-min Total	Rolling One Hour
		UT	LT	TH	RT	UT	LT	TH	RT	UT	LT	TH	RT	UT	LT	TH	RT		
3:45 PM		0	3	1	10	0	2	0	1	0	15	68	1	0	0	42	1	144	0
4:00 PM		0	1	0	10	0	1	0	0	0	20	67	1	0	0	46	4	150	0
4:15 PM		0	2	4	8	0	1	1	0	0	17	51	2	0	0	42	4	132	0
4:30 PM		0	1	1	9	0	4	0	4	0	11	53	3	0	1	50	5	142	568
Peak Hour	All	0	7	6	37	0	8	1	5	0	63	239	7	0	1	180	14	568	0
	HV	0	0	0	1	0	0	0	0	0	0	2	0	0	0	6	0	9	0
	HV%	-	0%	0%	3%	-	0%	0%	0%	-	0%	1%	0%	-	0%	3%	0%	2%	0

Note: For all three-hour count summary, see next page.

Interval Start	Heavy Vehicle Totals					Bicycles					Pedestrians (Crossing Leg)				
	EB	WB	NB	SB	Total	EB	WB	NB	SB	Total	East	West	North	South	Total
3:45 PM	1	0	1	2	*4*	0	0	0	0	*0*	0	12	17	4	*33*
4:00 PM	0	0	1	0	*1*	0	0	0	0	*0*	5	7	7	7	*26*
4:15 PM	0	0	0	4	*4*	11	0	0	0	*11*	4	7	21	0	*32*
4:30 PM	0	0	0	0	*0*	0	0	0	1	*1*	4	3	7	5	*19*
Peak Hour	1	0	2	6	*9*	11	0	0	1	*12*	13	29	52	16	*110*

Three-Hour Count Summaries

Interval Start	Pennsylvania Ave Eastbound				Pennsylvania Ave Westbound				S 1st St (SR 903) Northbound				S 1st St (SR 903) Southbound				15-min Total	Rolling One Hour
	UT	LT	TH	RT	UT	LT	TH	RT	UT	LT	TH	RT	UT	LT	TH	RT		
3:00 PM	0	2	0	8	0	1	0	1	0	15	55	5	0	1	42	1	131	0
3:15 PM	0	1	0	13	0	3	0	0	0	11	45	1	0	1	48	4	127	0
3:30 PM	0	1	0	15	0	0	1	2	0	9	57	1	0	1	46	1	134	0
3:45 PM	**0**	**3**	**1**	**10**	**0**	**2**	**0**	**1**	**0**	**15**	**68**	**1**	**0**	**0**	**42**	**1**	**144**	536
4:00 PM	**0**	**1**	**0**	**10**	**0**	**1**	**0**	**0**	**0**	**20**	**67**	**1**	**0**	**0**	**46**	**4**	**150**	555
4:15 PM	**0**	**2**	**4**	**8**	**0**	**1**	**1**	**0**	**0**	**17**	**51**	**2**	**0**	**0**	**42**	**4**	**132**	560
4:30 PM	**0**	**1**	**1**	**9**	**0**	**4**	**0**	**4**	**0**	**11**	**53**	**3**	**0**	**1**	**50**	**5**	**142**	**568**
4:45 PM	0	1	0	4	0	0	1	0	0	9	47	2	0	0	33	2	99	523
5:00 PM	0	4	1	8	0	1	0	0	0	14	53	4	0	2	53	5	145	518
5:15 PM	0	4	2	9	0	4	0	0	0	14	63	2	0	0	46	3	147	533
5:30 PM	0	3	0	7	0	6	0	1	0	9	46	1	0	0	36	2	111	502
5:45 PM	0	0	0	6	0	0	1	0	0	5	61	1	0	0	16	4	94	497
Count Total	0	23	9	107	0	23	4	9	0	149	666	24	0	6	500	36	1,556	0
Peak Hour All	**0**	**7**	**6**	**37**	**0**	**8**	**1**	**5**	**0**	**63**	**239**	**7**	**0**	**1**	**180**	**14**	**568**	**0**
Peak Hour HV	**0**	**0**	**0**	**1**	**0**	**0**	**0**	**0**	**0**	**0**	**2**	**0**	**0**	**0**	**6**	**0**	**9**	**0**
Peak Hour HV%	**-**	**0%**	**0%**	**3%**	**-**	**0%**	**0%**	**0%**	**-**	**0%**	**1%**	**0%**	**-**	**0%**	**3%**	**0%**	**2%**	**0**

Note: Three-hour count summary volumes include heavy vehicles but exclude bicycles in overall count.

Interval Start	Heavy Vehicle Totals					Bicycles					Pedestrians (Crossing Leg)				
	EB	WB	NB	SB	Total	EB	WB	NB	SB	Total	East	West	North	South	Total
3:00 PM	0	0	1	6	*7*	0	0	0	0	*0*	9	5	12	7	*33*
3:15 PM	0	0	1	1	*2*	0	0	0	0	*0*	0	15	17	12	*44*
3:30 PM	0	0	2	0	*2*	1	0	0	0	*1*	0	6	23	2	*31*
3:45 PM	**1**	**0**	**1**	**2**	***4***	**0**	**0**	**0**	**0**	***0***	**0**	**12**	**17**	**4**	*33*
4:00 PM	**0**	**0**	**1**	**0**	***1***	**0**	**0**	**0**	**0**	***0***	**5**	**7**	**7**	**7**	*26*
4:15 PM	**0**	**0**	**0**	**4**	***4***	**11**	**0**	**0**	**0**	***11***	**4**	**7**	**21**	**0**	*32*
4:30 PM	**0**	**0**	**0**	**0**	***0***	**0**	**0**	**0**	**1**	***1***	**4**	**3**	**7**	**5**	***19***
4:45 PM	0	0	1	0	*1*	0	0	0	0	*0*	8	11	20	5	*44*
5:00 PM	0	0	2	2	*4*	0	0	0	0	*0*	4	2	24	3	*33*
5:15 PM	0	0	2	2	*4*	0	0	0	0	*0*	0	14	9	2	*25*
5:30 PM	0	0	2	1	*3*	0	0	0	0	*0*	3	5	14	11	*33*
5:45 PM	1	0	1	1	*3*	0	0	1	0	*1*	0	16	9	1	*26*
Count Total	2	0	14	19	*35*	12	0	1	1	*14*	37	103	180	59	*379*
Peak Hour	**1**	**0**	**2**	**6**	***9***	**11**	**0**	**0**	**1**	***12***	**13**	**29**	**52**	**16**	***110***

Three-Hour Count Summaries - Heavy Vehicles

Interval Start	Pennsylvania Ave				Pennsylvania Ave				S 1st St (SR 903)				S 1st St (SR 903)				15-min Total	Rolling One Hour
	Eastbound				Westbound				Northbound				Southbound					
	UT	LT	TH	RT	UT	LT	TH	RT	UT	LT	TH	RT	UT	LT	TH	RT		
3:00 PM	0	0	0	0	0	0	0	0	0	0	1	0	0	0	6	0	7	0
3:15 PM	0	0	0	0	0	0	0	0	0	1	0	0	0	0	1	0	2	0
3:30 PM	0	0	0	0	0	0	0	0	0	0	2	0	0	0	0	0	2	0
3:45 PM	**0**	**0**	**0**	**1**	**0**	**0**	**0**	**0**	**0**	**0**	**1**	**0**	**0**	**0**	**2**	**0**	**4**	15
4:00 PM	**0**	**0**	**0**	**0**	**0**	**0**	**0**	**0**	**0**	**0**	**1**	**0**	**0**	**0**	**0**	**0**	**1**	9
4:15 PM	**0**	**0**	**0**	**0**	**0**	**0**	**0**	**0**	**0**	**0**	**0**	**0**	**0**	**0**	**4**	**0**	**4**	11
4:30 PM	**0**	**0**	**0**	**0**	**0**	**0**	**0**	**0**	**0**	**0**	**0**	**0**	**0**	**0**	**0**	**0**	**0**	**9**
4:45 PM	0	0	0	0	0	0	0	0	0	0	1	0	0	0	0	0	1	6
5:00 PM	0	0	0	0	0	0	0	0	0	0	2	0	0	0	2	0	4	9
5:15 PM	0	0	0	0	0	0	0	0	0	0	2	0	0	0	2	0	4	9
5:30 PM	0	0	0	0	0	0	0	0	0	1	1	0	0	0	1	0	3	12
5:45 PM	0	0	0	1	0	0	0	0	0	0	1	0	0	0	1	0	3	14
Count Total	0	0	0	2	0	0	0	0	0	2	12	0	0	0	19	0	35	0
Peak Hour	**0**	**0**	**0**	**1**	**0**	**0**	**0**	**0**	**0**	**0**	**2**	**0**	**0**	**0**	**6**	**0**	**9**	**0**

Three-Hour Count Summaries - Bikes

Interval Start	Pennsylvania Ave			Pennsylvania Ave			S 1st St (SR 903)			S 1st St (SR 903)			15-min Total	Rolling One Hour
	Eastbound			Westbound			Northbound			Southbound				
	LT	TH	RT	LT	TH	RT	LT	TH	RT	LT	TH	RT		
3:00 PM	0	0	0	0	0	0	0	0	0	0	0	0	0	0
3:15 PM	0	0	0	0	0	0	0	0	0	0	0	0	0	0
3:30 PM	0	1	0	0	0	0	0	0	0	0	0	0	1	0
3:45 PM	**0**	**0**	**0**	**0**	**0**	**0**	**0**	**0**	**0**	**0**	**0**	**0**	**0**	1
4:00 PM	**0**	**0**	**0**	**0**	**0**	**0**	**0**	**0**	**0**	**0**	**0**	**0**	**0**	1
4:15 PM	**0**	**11**	**0**	**0**	**0**	**0**	**0**	**0**	**0**	**0**	**0**	**0**	**11**	12
4:30 PM	**0**	**0**	**0**	**0**	**0**	**0**	**0**	**0**	**0**	**1**	**0**	**0**	**1**	**12**
4:45 PM	0	0	0	0	0	0	0	0	0	0	0	0	0	12
5:00 PM	0	0	0	0	0	0	0	0	0	0	0	0	0	12
5:15 PM	0	0	0	0	0	0	0	0	0	0	0	0	0	1
5:30 PM	0	0	0	0	0	0	0	0	0	0	0	0	0	0
5:45 PM	0	0	0	0	0	0	0	1	0	0	0	0	1	1
Count Total	0	12	0	0	0	0	0	1	0	1	0	0	14	0
Peak Hour	**0**	**11**	**0**	**0**	**0**	**0**	**0**	**0**	**0**	**1**	**0**	**0**	**12**	**0**

Note: U-Turn volumes for bikes are included in Left-Turn, if any.

N Pine St
W 2nd St

Date: 06/23/2022
Count Period: 3:00 PM to 6:00 PM
Peak Hour: 3:00 PM to 4:00 PM

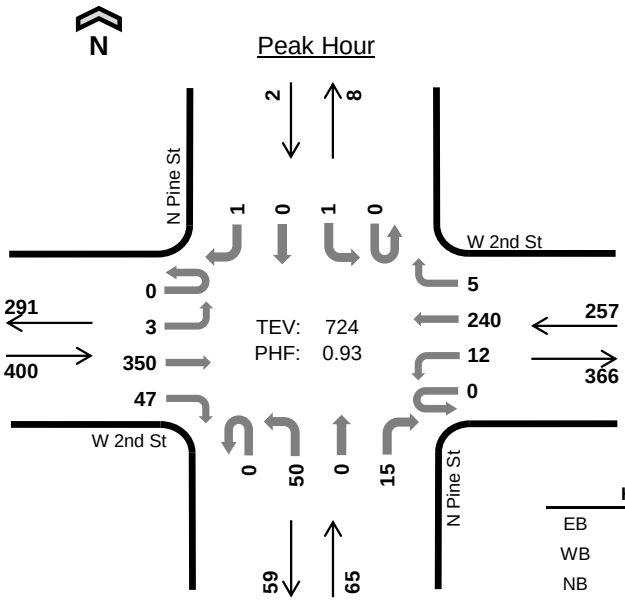

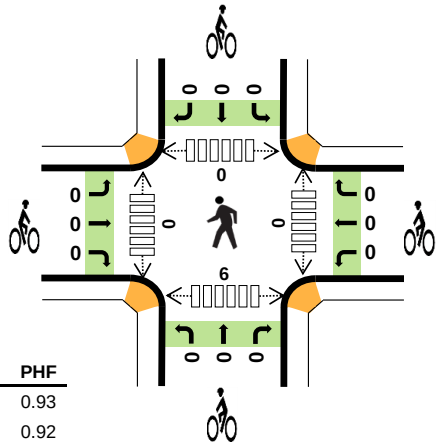

	HV %:	PHF
EB	6.3%	0.93
WB	5.1%	0.92
NB	0.0%	0.86
SB	0.0%	0.25
TOTAL	5.2%	0.93

Three-Hour Count Summaries

Interval Start		W 2nd St Eastbound				W 2nd St Westbound				N Pine St Northbound				N Pine St Southbound				15-min Total	Rolling One Hour
		UT	LT	TH	RT	UT	LT	TH	RT	UT	LT	TH	RT	UT	LT	TH	RT		
3:00 PM		0	1	95	12	0	6	63	1	0	13	0	4	0	0	0	0	195	0
3:15 PM		0	1	73	17	0	1	55	0	0	9	0	6	0	0	0	0	162	0
3:30 PM		0	0	95	9	0	3	57	2	0	18	0	1	0	1	0	1	187	0
3:45 PM		0	1	87	9	0	2	65	2	0	10	0	4	0	0	0	0	180	724
Peak Hour	All	0	3	350	47	0	12	240	5	0	50	0	15	0	1	0	1	724	0
	HV	0	0	24	1	0	0	13	0	0	0	0	0	0	0	0	0	38	0
	HV%	-	0%	7%	2%	-	0%	5%	0%	-	0%	-	0%	-	0%	-	0%	5%	0

Note: For all three-hour count summary, see next page.

Interval Start	Heavy Vehicle Totals					Bicycles					Pedestrians (Crossing Leg)				
	EB	WB	NB	SB	Total	EB	WB	NB	SB	Total	East	West	North	South	Total
3:00 PM	6	2	0	0	*8*	0	0	0	0	*0*	0	0	0	2	*2*
3:15 PM	8	3	0	0	*11*	0	0	0	0	*0*	0	0	0	1	*1*
3:30 PM	3	4	0	0	*7*	0	0	0	0	*0*	0	0	0	1	*1*
3:45 PM	8	4	0	0	*12*	0	0	0	0	*0*	0	0	0	2	*2*
Peak Hour	25	13	0	0	*38*	0	0	0	0	*0*	0	0	0	6	*6*

Three-Hour Count Summaries

Interval Start	W 2nd St Eastbound				W 2nd St Westbound				N Pine St Northbound				N Pine St Southbound				15-min Total	Rolling One Hour
	UT	LT	TH	RT	UT	LT	TH	RT	UT	LT	TH	RT	UT	LT	TH	RT		
3:00 PM	**0**	**1**	**95**	**12**	**0**	**6**	**63**	**1**	**0**	**13**	**0**	**4**	**0**	**0**	**0**	**0**	**195**	0
3:15 PM	**0**	**1**	**73**	**17**	**0**	**1**	**55**	**0**	**0**	**9**	**0**	**6**	**0**	**0**	**0**	**0**	**162**	0
3:30 PM	**0**	**0**	**95**	**9**	**0**	**3**	**57**	**2**	**0**	**18**	**0**	**1**	**0**	**1**	**0**	**1**	**187**	0
3:45 PM	**0**	**1**	**87**	**9**	**0**	**2**	**65**	**2**	**0**	**10**	**0**	**4**	**0**	**0**	**0**	**0**	**180**	**724**
4:00 PM	0	0	79	14	0	5	73	2	0	16	0	0	0	0	0	0	189	718
4:15 PM	0	0	68	8	0	0	49	1	0	8	0	4	0	0	0	0	138	694
4:30 PM	0	0	77	15	0	2	57	0	0	9	1	3	0	0	0	0	164	671
4:45 PM	0	0	85	12	0	0	50	0	0	10	0	2	0	1	0	0	160	651
5:00 PM	0	1	71	8	0	0	58	1	0	13	0	5	0	0	0	0	157	619
5:15 PM	0	0	98	11	0	3	66	1	0	13	0	6	0	1	0	0	199	680
5:30 PM	0	0	69	13	0	2	48	0	0	8	0	0	0	0	1	0	141	657
5:45 PM	0	1	42	3	0	2	66	1	0	14	2	2	0	2	0	0	135	632
Count Total	0	5	939	131	0	26	707	11	0	141	3	37	0	5	1	1	2,007	0
Peak Hour All	**0**	**3**	**350**	**47**	**0**	**12**	**240**	**5**	**0**	**50**	**0**	**15**	**0**	**1**	**0**	**1**	**724**	**0**
Peak Hour HV	**0**	**0**	**24**	**1**	**0**	**0**	**13**	**0**	**0**	**0**	**0**	**0**	**0**	**0**	**0**	**0**	**38**	**0**
Peak Hour HV%	**-**	**0%**	**7%**	**2%**	**-**	**0%**	**5%**	**0%**	**-**	**0%**	**-**	**0%**	**-**	**0%**	**-**	**0%**	**5%**	**0**

Note: Three-hour count summary volumes include heavy vehicles but exclude bicycles in overall count.

Interval Start	Heavy Vehicle Totals					Bicycles					Pedestrians (Crossing Leg)				
	EB	WB	NB	SB	Total	EB	WB	NB	SB	Total	East	West	North	South	Total
3:00 PM	**6**	**2**	**0**	**0**	***8***	**0**	**0**	**0**	**0**	***0***	**0**	**0**	**0**	**2**	*2*
3:15 PM	**8**	**3**	**0**	**0**	***11***	**0**	**0**	**0**	**0**	***0***	**0**	**0**	**0**	**1**	*1*
3:30 PM	**3**	**4**	**0**	**0**	***7***	**0**	**0**	**0**	**0**	***0***	**0**	**0**	**0**	**1**	*1*
3:45 PM	**8**	**4**	**0**	**0**	***12***	**0**	**0**	**0**	**0**	***0***	**0**	**0**	**0**	**2**	***2***
4:00 PM	2	0	0	0	*2*	0	0	0	0	*0*	0	0	0	0	*0*
4:15 PM	6	0	0	0	*6*	0	0	1	0	*1*	0	0	0	0	*0*
4:30 PM	2	2	0	0	*4*	0	0	0	0	*0*	1	0	0	0	*1*
4:45 PM	6	2	0	0	*8*	0	0	0	0	*0*	0	0	0	1	*1*
5:00 PM	3	3	0	0	*6*	0	0	0	0	*0*	0	0	0	1	*1*
5:15 PM	7	3	0	0	*10*	0	0	0	0	*0*	0	0	0	0	*0*
5:30 PM	2	1	0	0	*3*	0	0	0	0	*0*	2	0	0	0	*2*
5:45 PM	2	0	0	0	*2*	0	0	0	0	*0*	2	0	0	0	*2*
Count Total	55	24	0	0	*79*	0	0	1	0	*1*	5	0	0	8	*13*
Peak Hour	**25**	**13**	**0**	**0**	***38***	**0**	**0**	**0**	**0**	***0***	**0**	**0**	**0**	**6**	***6***

Three-Hour Count Summaries - Heavy Vehicles

Interval Start	W 2nd St				W 2nd St				N Pine St				N Pine St				15-min Total	Rolling One Hour
	Eastbound				Westbound				Northbound				Southbound					
	UT	LT	TH	RT	UT	LT	TH	RT	UT	LT	TH	RT	UT	LT	TH	RT		
3:00 PM	**0**	**0**	**5**	**1**	**0**	**0**	**2**	**0**	**0**	**0**	**0**	**0**	**0**	**0**	**0**	**0**	**8**	0
3:15 PM	**0**	**0**	**8**	**0**	**0**	**0**	**3**	**0**	**0**	**0**	**0**	**0**	**0**	**0**	**0**	**0**	**11**	0
3:30 PM	**0**	**0**	**3**	**0**	**0**	**0**	**4**	**0**	**0**	**0**	**0**	**0**	**0**	**0**	**0**	**0**	**7**	0
3:45 PM	**0**	**0**	**8**	**0**	**0**	**0**	**4**	**0**	**0**	**0**	**0**	**0**	**0**	**0**	**0**	**0**	**12**	**38**
4:00 PM	0	0	2	0	0	0	0	0	0	0	0	0	0	0	0	0	2	32
4:15 PM	0	0	6	0	0	0	0	0	0	0	0	0	0	0	0	0	6	27
4:30 PM	0	0	1	1	0	0	2	0	0	0	0	0	0	0	0	0	4	24
4:45 PM	0	0	6	0	0	0	2	0	0	0	0	0	0	0	0	0	8	20
5:00 PM	0	0	3	0	0	0	3	0	0	0	0	0	0	0	0	0	6	24
5:15 PM	0	0	7	0	0	0	3	0	0	0	0	0	0	0	0	0	10	28
5:30 PM	0	0	2	0	0	0	1	0	0	0	0	0	0	0	0	0	3	27
5:45 PM	0	0	2	0	0	0	0	0	0	0	0	0	0	0	0	0	2	21
Count Total	0	0	53	2	0	0	24	0	0	0	0	0	0	0	0	0	79	0
Peak Hour	**0**	**0**	**24**	**1**	**0**	**0**	**13**	**0**	**0**	**0**	**0**	**0**	**0**	**0**	**0**	**0**	**38**	**0**

Three-Hour Count Summaries - Bikes

Interval Start	W 2nd St			W 2nd St			N Pine St			N Pine St			15-min Total	Rolling One Hour
	Eastbound			Westbound			Northbound			Southbound				
	LT	TH	RT	LT	TH	RT	LT	TH	RT	LT	TH	RT		
3:00 PM	**0**	**0**	**0**	**0**	**0**	**0**	**0**	**0**	**0**	**0**	**0**	**0**	**0**	0
3:15 PM	**0**	**0**	**0**	**0**	**0**	**0**	**0**	**0**	**0**	**0**	**0**	**0**	**0**	0
3:30 PM	**0**	**0**	**0**	**0**	**0**	**0**	**0**	**0**	**0**	**0**	**0**	**0**	**0**	0
3:45 PM	**0**	**0**	**0**	**0**	**0**	**0**	**0**	**0**	**0**	**0**	**0**	**0**	**0**	**0**
4:00 PM	0	0	0	0	0	0	0	0	0	0	0	0	0	0
4:15 PM	0	0	0	0	0	0	0	0	1	0	0	0	1	1
4:30 PM	0	0	0	0	0	0	0	0	0	0	0	0	0	1
4:45 PM	0	0	0	0	0	0	0	0	0	0	0	0	0	1
5:00 PM	0	0	0	0	0	0	0	0	0	0	0	0	0	1
5:15 PM	0	0	0	0	0	0	0	0	0	0	0	0	0	0
5:30 PM	0	0	0	0	0	0	0	0	0	0	0	0	0	0
5:45 PM	0	0	0	0	0	0	0	0	0	0	0	0	0	0
Count Total	0	0	0	0	0	0	0	0	1	0	0	0	1	0
Peak Hour	**0**	**0**	**0**	**0**	**0**	**0**	**0**	**0**	**0**	**0**	**0**	**0**	**0**	**0**

Note: U-Turn volumes for bikes are included in Left-Turn, if any.

N Pine St
W 1st St

Date: 06/23/2022
Count Period: 3:00 PM to 6:00 PM
Peak Hour: 3:45 PM to 4:45 PM

Peak Hour

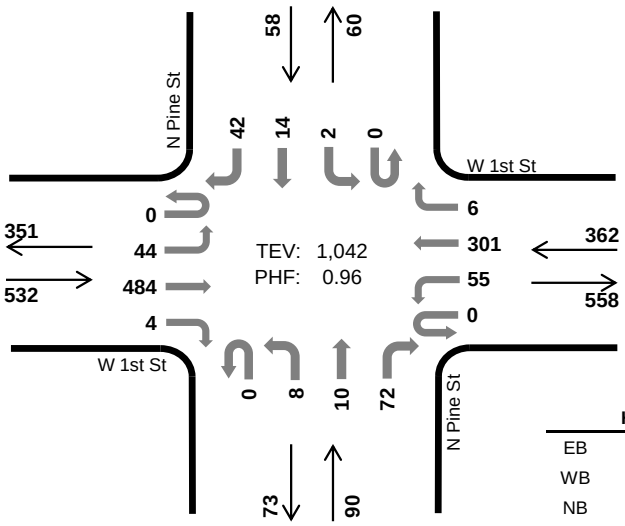

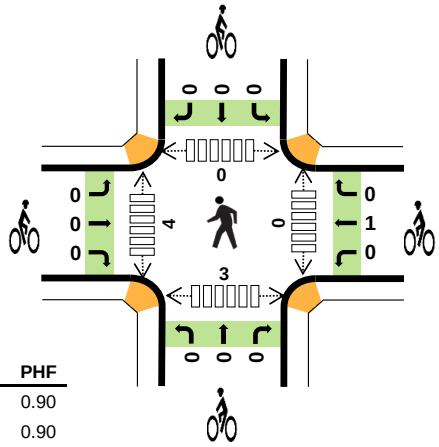

	HV %:	PHF
EB	4.3%	0.90
WB	2.8%	0.90
NB	2.2%	0.80
SB	0.0%	0.69
TOTAL	3.4%	0.96

Three-Hour Count Summaries

Interval Start		W 1st St Eastbound				W 1st St Westbound				N Pine St Northbound				N Pine St Southbound				15-min Total	Rolling One Hour
		UT	LT	TH	RT	UT	LT	TH	RT	UT	LT	TH	RT	UT	LT	TH	RT		
3:45 PM		0	9	107	0	0	15	85	1	0	2	2	17	0	1	3	8	250	0
4:00 PM		0	10	114	2	0	11	80	2	0	1	3	15	0	1	6	14	259	0
4:15 PM		0	13	133	1	0	16	76	1	0	3	4	15	0	0	1	9	272	0
4:30 PM		0	12	130	1	0	13	60	2	0	2	1	25	0	0	4	11	261	1,042
Peak Hour	All	0	44	484	4	0	55	301	6	0	8	10	72	0	2	14	42	1,042	0
	HV	0	0	23	0	0	2	8	0	0	0	0	2	0	0	0	0	35	0
	HV%	-	0%	5%	0%	-	4%	3%	0%	-	0%	0%	3%	-	0%	0%	0%	3%	0

Note: For all three-hour count summary, see next page.

Interval Start	Heavy Vehicle Totals					Bicycles					Pedestrians (Crossing Leg)				
	EB	WB	NB	SB	Total	EB	WB	NB	SB	Total	East	West	North	South	Total
3:45 PM	2	2	0	0	*4*	0	1	0	0	*1*	0	0	0	0	*0*
4:00 PM	8	5	0	0	*13*	0	0	0	0	*0*	0	1	0	3	*4*
4:15 PM	7	1	0	0	*8*	0	0	0	0	*0*	0	3	0	0	*3*
4:30 PM	6	2	2	0	*10*	0	0	0	0	*0*	0	0	0	0	*0*
Peak Hour	23	10	2	0	*35*	0	1	0	0	*1*	0	4	0	3	*7*

Three-Hour Count Summaries

Interval Start	W 1st St Eastbound				W 1st St Westbound				N Pine St Northbound				N Pine St Southbound				15-min Total	Rolling One Hour
	UT	LT	TH	RT	UT	LT	TH	RT	UT	LT	TH	RT	UT	LT	TH	RT		
3:00 PM	0	14	111	1	0	16	76	5	0	2	4	19	0	2	2	14	266	0
3:15 PM	0	13	117	0	0	13	79	2	0	2	4	31	0	3	6	9	279	0
3:30 PM	0	7	102	0	0	10	85	2	0	0	1	25	0	1	4	7	244	0
3:45 PM	**0**	**9**	**107**	**0**	**0**	**15**	**85**	**1**	**0**	**2**	**2**	**17**	**0**	**1**	**3**	**8**	**250**	1,039
4:00 PM	**0**	**10**	**114**	**2**	**0**	**11**	**80**	**2**	**0**	**1**	**3**	**15**	**0**	**1**	**6**	**14**	**259**	1,032
4:15 PM	**0**	**13**	**133**	**1**	**0**	**16**	**76**	**1**	**0**	**3**	**4**	**15**	**0**	**0**	**1**	**9**	**272**	1,025
4:30 PM	**0**	**12**	**130**	**1**	**0**	**13**	**60**	**2**	**0**	**2**	**1**	**25**	**0**	**0**	**4**	**11**	**261**	**1,042**
4:45 PM	0	12	121	3	0	13	73	1	0	0	2	12	0	2	3	7	249	1,041
5:00 PM	0	16	96	2	0	9	79	2	0	1	3	27	0	4	0	6	245	1,027
5:15 PM	0	6	86	2	0	14	68	1	0	1	2	22	0	2	3	9	216	971
5:30 PM	0	7	78	1	0	7	71	2	0	0	2	22	0	0	6	10	206	916
5:45 PM	0	12	66	0	0	5	71	5	0	1	3	17	0	1	0	5	186	853
Count Total	0	131	1,261	13	0	142	903	26	0	15	31	247	0	17	38	109	2,933	0
Peak Hour All	**0**	**44**	**484**	**4**	**0**	**55**	**301**	**6**	**0**	**8**	**10**	**72**	**0**	**2**	**14**	**42**	**1,042**	**0**
Peak Hour HV	**0**	**0**	**23**	**0**	**0**	**2**	**8**	**0**	**0**	**0**	**0**	**2**	**0**	**0**	**0**	**0**	**35**	**0**
Peak Hour HV%	**-**	**0%**	**5%**	**0%**	**-**	**4%**	**3%**	**0%**	**-**	**0%**	**0%**	**3%**	**-**	**0%**	**0%**	**0%**	**3%**	**0**

Note: Three-hour count summary volumes include heavy vehicles but exclude bicycles in overall count.

Interval Start	Heavy Vehicle Totals					Bicycles					Pedestrians (Crossing Leg)				
	EB	WB	NB	SB	Total	EB	WB	NB	SB	Total	East	West	North	South	Total
3:00 PM	6	4	0	1	*11*	0	0	0	0	*0*	0	0	0	3	*3*
3:15 PM	4	4	0	0	*8*	0	0	0	0	*0*	0	0	0	3	*3*
3:30 PM	2	2	2	0	*6*	0	0	0	0	*0*	0	3	0	0	*3*
3:45 PM	**2**	**2**	**0**	**0**	***4***	**0**	**1**	**0**	**0**	***1***	**0**	**0**	**0**	**0**	*0*
4:00 PM	**8**	**5**	**0**	**0**	***13***	**0**	**0**	**0**	**0**	***0***	**0**	**1**	**0**	**3**	*4*
4:15 PM	**7**	**1**	**0**	**0**	***8***	**0**	**0**	**0**	**0**	***0***	**0**	**3**	**0**	**0**	*3*
4:30 PM	**6**	**2**	**2**	**0**	***10***	**0**	**0**	**0**	**0**	***0***	**0**	**0**	**0**	**0**	***0***
4:45 PM	9	0	0	0	*9*	0	0	0	0	*0*	0	1	0	0	*1*
5:00 PM	2	2	0	0	*4*	0	0	0	0	*0*	0	0	0	2	*2*
5:15 PM	0	4	0	0	*4*	0	0	0	0	*0*	0	3	0	0	*3*
5:30 PM	3	3	2	0	*8*	0	0	0	0	*0*	0	5	0	1	*6*
5:45 PM	3	2	0	0	*5*	0	0	0	0	*0*	0	0	0	0	*0*
Count Total	52	31	6	1	*90*	0	1	0	0	*1*	0	16	0	12	*28*
Peak Hour	**23**	**10**	**2**	**0**	***35***	**0**	**1**	**0**	**0**	***1***	**0**	**4**	**0**	**3**	***7***

Three-Hour Count Summaries - Heavy Vehicles

Interval Start	W 1st St				W 1st St				N Pine St				N Pine St				15-min Total	Rolling One Hour
	Eastbound				Westbound				Northbound				Southbound					
	UT	LT	TH	RT	UT	LT	TH	RT	UT	LT	TH	RT	UT	LT	TH	RT		
3:00 PM	0	3	3	0	0	0	4	0	0	0	0	0	0	0	0	1	11	0
3:15 PM	0	0	4	0	0	0	4	0	0	0	0	0	0	0	0	0	8	0
3:30 PM	0	0	2	0	0	1	1	0	0	0	0	2	0	0	0	0	6	0
3:45 PM	**0**	**0**	**2**	**0**	**0**	**0**	**2**	**0**	**0**	**0**	**0**	**0**	**0**	**0**	**0**	**0**	**4**	29
4:00 PM	**0**	**0**	**8**	**0**	**0**	**1**	**4**	**0**	**0**	**0**	**0**	**0**	**0**	**0**	**0**	**0**	**13**	31
4:15 PM	**0**	**0**	**7**	**0**	**0**	**1**	**0**	**0**	**0**	**0**	**0**	**0**	**0**	**0**	**0**	**0**	**8**	31
4:30 PM	**0**	**0**	**6**	**0**	**0**	**0**	**2**	**0**	**0**	**0**	**0**	**2**	**0**	**0**	**0**	**0**	**10**	**35**
4:45 PM	0	1	8	0	0	0	0	0	0	0	0	0	0	0	0	0	9	40
5:00 PM	0	0	2	0	0	0	2	0	0	0	0	0	0	0	0	0	4	31
5:15 PM	0	0	0	0	0	1	3	0	0	0	0	0	0	0	0	0	4	27
5:30 PM	0	0	3	0	0	0	3	0	0	0	0	2	0	0	0	0	8	25
5:45 PM	0	0	3	0	0	0	2	0	0	0	0	0	0	0	0	0	5	21
Count Total	0	4	48	0	0	4	27	0	0	0	0	6	0	0	0	1	90	0
Peak Hour	**0**	**0**	**23**	**0**	**0**	**2**	**8**	**0**	**0**	**0**	**0**	**2**	**0**	**0**	**0**	**0**	**35**	**0**

Three-Hour Count Summaries - Bikes

Interval Start	W 1st St			W 1st St			N Pine St			N Pine St			15-min Total	Rolling One Hour
	Eastbound			Westbound			Northbound			Southbound				
	LT	TH	RT	LT	TH	RT	LT	TH	RT	LT	TH	RT		
3:00 PM	0	0	0	0	0	0	0	0	0	0	0	0	0	0
3:15 PM	0	0	0	0	0	0	0	0	0	0	0	0	0	0
3:30 PM	0	0	0	0	0	0	0	0	0	0	0	0	0	0
3:45 PM	**0**	**0**	**0**	**0**	**1**	**0**	**0**	**0**	**0**	**0**	**0**	**0**	**1**	1
4:00 PM	**0**	**0**	**0**	**0**	**0**	**0**	**0**	**0**	**0**	**0**	**0**	**0**	**0**	1
4:15 PM	**0**	**0**	**0**	**0**	**0**	**0**	**0**	**0**	**0**	**0**	**0**	**0**	**0**	1
4:30 PM	**0**	**0**	**0**	**0**	**0**	**0**	**0**	**0**	**0**	**0**	**0**	**0**	**0**	**1**
4:45 PM	0	0	0	0	0	0	0	0	0	0	0	0	0	0
5:00 PM	0	0	0	0	0	0	0	0	0	0	0	0	0	0
5:15 PM	0	0	0	0	0	0	0	0	0	0	0	0	0	0
5:30 PM	0	0	0	0	0	0	0	0	0	0	0	0	0	0
5:45 PM	0	0	0	0	0	0	0	0	0	0	0	0	0	0
Count Total	0	0	0	0	1	0	0	0	0	0	0	0	1	0
Peak Hour	**0**	**0**	**0**	**0**	**1**	**0**	**0**	**0**	**0**	**0**	**0**	**0**	**1**	**0**

Note: U-Turn volumes for bikes are included in Left-Turn, if any.

N Oakes Ave
W 2nd St

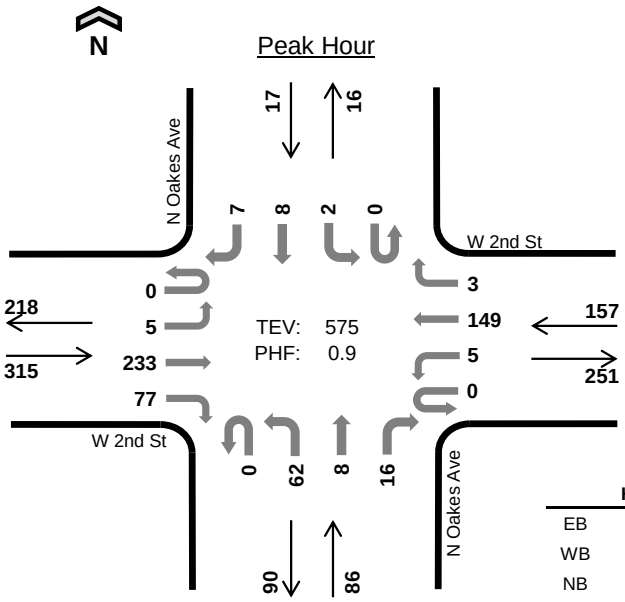

Date: 06/23/2022
Count Period: 3:00 PM to 6:00 PM
Peak Hour: 3:00 PM to 4:00 PM

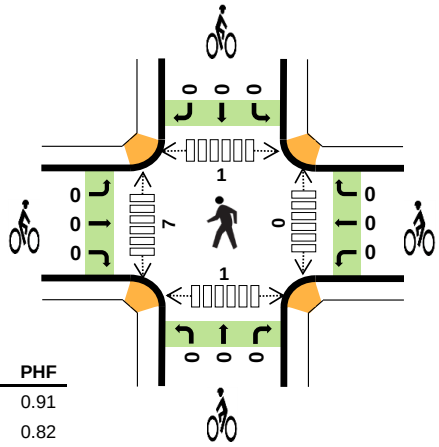

	HV %:	PHF
EB	5.7%	0.91
WB	1.9%	0.82
NB	8.1%	0.90
SB	11.8%	0.71
TOTAL	5.2%	0.90

Three-Hour Count Summaries

Interval Start		W 2nd St Eastbound				W 2nd St Westbound				N Oakes Ave Northbound				N Oakes Ave Southbound				15-min Total	Rolling One Hour
		UT	LT	TH	RT	UT	LT	TH	RT	UT	LT	TH	RT	UT	LT	TH	RT		
3:00 PM		0	1	57	23	0	2	46	0	0	16	4	4	0	1	3	2	159	0
3:15 PM		0	1	60	14	0	2	24	1	0	15	1	3	0	0	1	0	122	0
3:30 PM		0	2	62	23	0	1	40	0	0	17	1	5	0	1	2	2	156	0
3:45 PM		0	1	54	17	0	0	39	2	0	14	2	4	0	0	2	3	138	575
Peak Hour	All	0	5	233	77	0	5	149	3	0	62	8	16	0	2	8	7	575	0
	HV	0	0	13	5	0	0	2	1	0	4	2	1	0	1	0	1	30	0
	HV%	-	0%	6%	6%	-	0%	1%	33%	-	6%	25%	6%	-	50%	0%	14%	5%	0

Note: For all three-hour count summary, see next page.

Interval Start	Heavy Vehicle Totals					Bicycles					Pedestrians (Crossing Leg)				
	EB	WB	NB	SB	Total	EB	WB	NB	SB	Total	East	West	North	South	Total
3:00 PM	4	0	0	1	*5*	0	0	0	0	*0*	0	0	0	0	*0*
3:15 PM	4	0	2	0	*6*	0	0	0	0	*0*	0	2	0	1	*3*
3:30 PM	5	1	2	1	*9*	0	0	0	0	*0*	0	2	0	0	*2*
3:45 PM	5	2	3	0	*10*	0	0	0	0	*0*	0	3	1	0	*4*
Peak Hour	18	3	7	2	*30*	0	0	0	0	*0*	0	7	1	1	*9*

Three-Hour Count Summaries

Interval Start	W 2nd St Eastbound				W 2nd St Westbound				N Oakes Ave Northbound				N Oakes Ave Southbound				15-min Total	Rolling One Hour
	UT	LT	TH	RT	UT	LT	TH	RT	UT	LT	TH	RT	UT	LT	TH	RT		
3:00 PM	**0**	**1**	**57**	**23**	**0**	**2**	**46**	**0**	**0**	**16**	**4**	**4**	**0**	**1**	**3**	**2**	**159**	0
3:15 PM	**0**	**1**	**60**	**14**	**0**	**2**	**24**	**1**	**0**	**15**	**1**	**3**	**0**	**0**	**1**	**0**	**122**	0
3:30 PM	**0**	**2**	**62**	**23**	**0**	**1**	**40**	**0**	**0**	**17**	**1**	**5**	**0**	**1**	**2**	**2**	**156**	0
3:45 PM	**0**	**1**	**54**	**17**	**0**	**0**	**39**	**2**	**0**	**14**	**2**	**4**	**0**	**0**	**2**	**3**	**138**	**575**
4:00 PM	0	2	47	20	0	6	40	1	0	23	2	3	0	0	1	1	146	562
4:15 PM	0	1	38	20	0	1	17	1	1	18	4	2	0	1	0	2	106	546
4:30 PM	0	0	40	26	0	0	32	2	0	14	2	4	0	2	2	0	124	514
4:45 PM	0	1	46	26	0	1	27	0	0	19	4	4	0	0	1	3	132	508
5:00 PM	0	6	34	14	0	1	43	1	1	16	2	2	0	0	1	0	121	483
5:15 PM	0	1	46	18	0	2	30	0	0	14	1	4	0	2	1	2	121	498
5:30 PM	0	2	39	16	0	3	29	0	0	11	2	0	0	0	1	1	104	478
5:45 PM	0	4	22	17	0	0	28	0	0	17	1	3	0	0	3	2	97	443
Count Total	0	22	545	234	0	19	395	8	2	194	26	38	0	7	18	18	1,526	0
Peak Hour All	**0**	**5**	**233**	**77**	**0**	**5**	**149**	**3**	**0**	**62**	**8**	**16**	**0**	**2**	**8**	**7**	**575**	**0**
Peak Hour HV	**0**	**0**	**13**	**5**	**0**	**0**	**2**	**1**	**0**	**4**	**2**	**1**	**0**	**1**	**0**	**1**	**30**	**0**
Peak Hour HV%	**-**	**0%**	**6%**	**6%**	**-**	**0%**	**1%**	**33%**	**-**	**6%**	**25%**	**6%**	**-**	**50%**	**0%**	**14%**	**5%**	**0**

Note: Three-hour count summary volumes include heavy vehicles but exclude bicycles in overall count.

Interval Start	Heavy Vehicle Totals					Bicycles					Pedestrians (Crossing Leg)				
	EB	WB	NB	SB	Total	EB	WB	NB	SB	Total	East	West	North	South	Total
3:00 PM	**4**	**0**	**0**	**1**	***5***	**0**	**0**	**0**	**0**	***0***	**0**	**0**	**0**	**0**	*0*
3:15 PM	**4**	**0**	**2**	**0**	***6***	**0**	**0**	**0**	**0**	***0***	**0**	**2**	**0**	**1**	*3*
3:30 PM	**5**	**1**	**2**	**1**	***9***	**0**	**0**	**0**	**0**	***0***	**0**	**2**	**0**	**0**	*2*
3:45 PM	**5**	**2**	**3**	**0**	***10***	**0**	**0**	**0**	**0**	***0***	**0**	**3**	**1**	**0**	***4***
4:00 PM	4	0	1	1	*6*	0	1	0	0	*1*	0	2	0	0	*2*
4:15 PM	3	0	0	0	*3*	0	0	0	0	*0*	0	0	0	3	*3*
4:30 PM	3	0	0	1	*4*	9	0	0	0	*9*	0	0	0	3	*3*
4:45 PM	7	1	0	0	*8*	0	0	0	0	*0*	0	0	0	1	*1*
5:00 PM	5	1	0	0	*6*	0	0	0	0	*0*	0	0	0	0	*0*
5:15 PM	7	0	0	0	*7*	0	0	0	0	*0*	0	0	0	1	*1*
5:30 PM	2	2	0	0	*4*	0	0	1	0	*1*	0	0	0	0	*0*
5:45 PM	2	0	1	0	*3*	0	0	0	0	*0*	0	0	0	1	*1*
Count Total	51	7	9	4	*71*	9	1	1	0	*11*	0	9	1	10	*20*
Peak Hour	**18**	**3**	**7**	**2**	***30***	**0**	**0**	**0**	**0**	***0***	**0**	**7**	**1**	**1**	***9***

Three-Hour Count Summaries - Heavy Vehicles

Interval Start	W 2nd St Eastbound				W 2nd St Westbound				N Oakes Ave Northbound				N Oakes Ave Southbound				15-min Total	Rolling One Hour
	UT	LT	TH	RT	UT	LT	TH	RT	UT	LT	TH	RT	UT	LT	TH	RT		
3:00 PM	**0**	**0**	**2**	**2**	**0**	**0**	**0**	**0**	**0**	**0**	**0**	**0**	**0**	**1**	**0**	**0**	**5**	0
3:15 PM	**0**	**0**	**4**	**0**	**0**	**0**	**0**	**0**	**0**	**2**	**0**	**0**	**0**	**0**	**0**	**0**	**6**	0
3:30 PM	**0**	**0**	**2**	**3**	**0**	**0**	**1**	**0**	**0**	**1**	**1**	**0**	**0**	**0**	**0**	**1**	**9**	0
3:45 PM	**0**	**0**	**5**	**0**	**0**	**0**	**1**	**1**	**0**	**1**	**1**	**1**	**0**	**0**	**0**	**0**	**10**	**30**
4:00 PM	0	0	3	1	0	0	0	0	0	0	0	1	0	0	1	0	6	31
4:15 PM	0	0	3	0	0	0	0	0	0	0	0	0	0	0	0	0	3	28
4:30 PM	0	0	3	0	0	0	0	0	0	0	0	0	0	1	0	0	4	23
4:45 PM	0	0	3	4	0	0	1	0	0	0	0	0	0	0	0	0	8	21
5:00 PM	0	0	2	3	0	0	1	0	0	0	0	0	0	0	0	0	6	21
5:15 PM	0	0	4	3	0	0	0	0	0	0	0	0	0	0	0	0	7	25
5:30 PM	0	0	2	0	0	0	2	0	0	0	0	0	0	0	0	0	4	25
5:45 PM	0	0	1	1	0	0	0	0	0	0	1	0	0	0	0	0	3	20
Count Total	0	0	34	17	0	0	6	1	0	4	3	2	0	2	1	1	71	0
Peak Hour	**0**	**0**	**13**	**5**	**0**	**0**	**2**	**1**	**0**	**4**	**2**	**1**	**0**	**1**	**0**	**1**	**30**	**0**

Three-Hour Count Summaries - Bikes

Interval Start	W 2nd St Eastbound			W 2nd St Westbound			N Oakes Ave Northbound			N Oakes Ave Southbound			15-min Total	Rolling One Hour
	LT	TH	RT	LT	TH	RT	LT	TH	RT	LT	TH	RT		
3:00 PM	**0**	**0**	**0**	**0**	**0**	**0**	**0**	**0**	**0**	**0**	**0**	**0**	**0**	0
3:15 PM	**0**	**0**	**0**	**0**	**0**	**0**	**0**	**0**	**0**	**0**	**0**	**0**	**0**	0
3:30 PM	**0**	**0**	**0**	**0**	**0**	**0**	**0**	**0**	**0**	**0**	**0**	**0**	**0**	0
3:45 PM	**0**	**0**	**0**	**0**	**0**	**0**	**0**	**0**	**0**	**0**	**0**	**0**	**0**	**0**
4:00 PM	0	0	0	1	0	0	0	0	0	0	0	0	1	1
4:15 PM	0	0	0	0	0	0	0	0	0	0	0	0	0	1
4:30 PM	0	9	0	0	0	0	0	0	0	0	0	0	9	10
4:45 PM	0	0	0	0	0	0	0	0	0	0	0	0	0	10
5:00 PM	0	0	0	0	0	0	0	0	0	0	0	0	0	9
5:15 PM	0	0	0	0	0	0	0	0	0	0	0	0	0	9
5:30 PM	0	0	0	0	0	0	0	0	1	0	0	0	1	1
5:45 PM	0	0	0	0	0	0	0	0	0	0	0	0	0	1
Count Total	0	9	0	1	0	0	0	0	1	0	0	0	11	0
Peak Hour	**0**	**0**	**0**	**0**	**0**	**0**	**0**	**0**	**0**	**0**	**0**	**0**	**0**	**0**

Note: U-Turn volumes for bikes are included in Left-Turn, if any.

N Oakes Ave
W 1st St

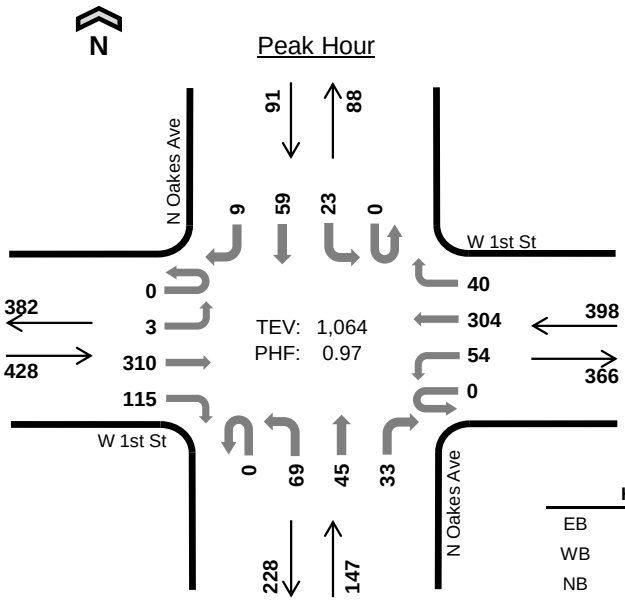

Date: 06/23/2022
Count Period: 3:00 PM to 6:00 PM
Peak Hour: 3:15 PM to 4:15 PM

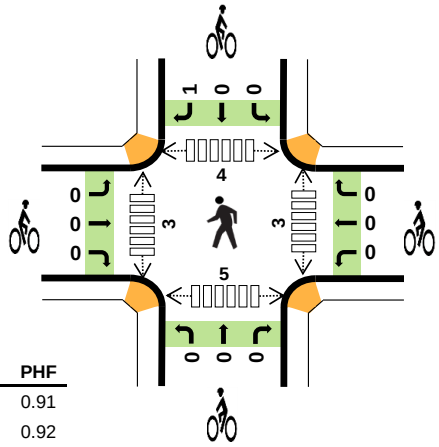

	HV %:	PHF
EB	6.3%	0.91
WB	3.3%	0.92
NB	4.8%	0.85
SB	4.4%	0.88
TOTAL	4.8%	0.97

Three-Hour Count Summaries

Interval Start		W 1st St Eastbound				W 1st St Westbound				N Oakes Ave Northbound				N Oakes Ave Southbound				15-min Total	Rolling One Hour
		UT	LT	TH	RT	UT	LT	TH	RT	UT	LT	TH	RT	UT	LT	TH	RT		
3:15 PM		0	1	81	35	0	17	80	11	0	12	7	12	0	3	15	1	275	0
3:30 PM		0	2	68	33	0	10	75	11	0	16	12	9	0	5	17	3	261	0
3:45 PM		0	0	78	21	0	12	73	5	0	24	14	5	0	10	8	3	253	0
4:00 PM		0	0	83	26	0	15	76	13	0	17	12	7	0	5	19	2	275	1,064
Peak Hour	All	0	3	310	115	0	54	304	40	0	69	45	33	0	23	59	9	1,064	0
	HV	0	0	17	10	0	5	6	2	0	2	5	0	0	1	3	0	51	0
	HV%	-	0%	5%	9%	-	9%	2%	5%	-	3%	11%	0%	-	4%	5%	0%	5%	0

Note: For all three-hour count summary, see next page.

Interval Start	Heavy Vehicle Totals					Bicycles					Pedestrians (Crossing Leg)				
	EB	WB	NB	SB	Total	EB	WB	NB	SB	Total	East	West	North	South	Total
3:15 PM	7	7	1	0	*15*	0	0	0	0	*0*	3	0	1	3	*7*
3:30 PM	7	1	4	3	*15*	0	0	0	0	*0*	0	0	2	0	*2*
3:45 PM	7	5	2	0	*14*	0	0	0	0	*0*	0	0	1	0	*1*
4:00 PM	6	0	0	1	*7*	0	0	0	1	*1*	0	3	0	2	*5*
Peak Hour	27	13	7	4	*51*	0	0	0	1	*1*	3	3	4	5	*15*

Three-Hour Count Summaries

Interval Start	W 1st St Eastbound				W 1st St Westbound				N Oakes Ave Northbound				N Oakes Ave Southbound				15-min Total	Rolling One Hour
	UT	LT	TH	RT	UT	LT	TH	RT	UT	LT	TH	RT	UT	LT	TH	RT		
3:00 PM	0	0	85	22	0	13	71	12	0	13	11	8	0	6	16	3	260	0
3:15 PM	**0**	**1**	**81**	**35**	**0**	**17**	**80**	**11**	**0**	**12**	**7**	**12**	**0**	**3**	**15**	**1**	**275**	0
3:30 PM	**0**	**2**	**68**	**33**	**0**	**10**	**75**	**11**	**0**	**16**	**12**	**9**	**0**	**5**	**17**	**3**	**261**	0
3:45 PM	**0**	**0**	**78**	**21**	**0**	**12**	**73**	**5**	**0**	**24**	**14**	**5**	**0**	**10**	**8**	**3**	**253**	1,049
4:00 PM	**0**	**0**	**83**	**26**	**0**	**15**	**76**	**13**	**0**	**17**	**12**	**7**	**0**	**5**	**19**	**2**	**275**	**1,064**
4:15 PM	0	5	81	27	0	9	68	5	0	15	14	11	0	10	9	5	259	1,048
4:30 PM	0	3	78	34	0	9	62	6	0	18	11	7	0	8	14	6	256	1,043
4:45 PM	0	3	67	29	0	5	71	10	0	16	12	11	0	7	18	3	252	1,042
5:00 PM	0	0	76	16	0	12	69	7	0	21	10	4	0	4	15	2	236	1,003
5:15 PM	0	1	77	28	0	9	58	6	0	14	12	10	0	8	10	2	235	979
5:30 PM	0	1	83	19	0	7	58	5	0	20	7	7	0	8	11	2	228	951
5:45 PM	0	0	70	28	0	3	73	7	0	19	12	4	0	7	9	0	232	931
Count Total	0	16	927	318	0	121	834	98	0	205	134	95	0	81	161	32	3,022	0
Peak Hour All	**0**	**3**	**310**	**115**	**0**	**54**	**304**	**40**	**0**	**69**	**45**	**33**	**0**	**23**	**59**	**9**	**1,064**	**0**
Peak Hour HV	**0**	**0**	**17**	**10**	**0**	**5**	**6**	**2**	**0**	**2**	**5**	**0**	**0**	**1**	**3**	**0**	**51**	**0**
Peak Hour HV%	**-**	**0%**	**5%**	**9%**	**-**	**9%**	**2%**	**5%**	**-**	**3%**	**11%**	**0%**	**-**	**4%**	**5%**	**0%**	**5%**	**0**

Note: Three-hour count summary volumes include heavy vehicles but exclude bicycles in overall count.

Interval Start	Heavy Vehicle Totals					Bicycles					Pedestrians (Crossing Leg)				
	EB	WB	NB	SB	Total	EB	WB	NB	SB	Total	East	West	North	South	Total
3:00 PM	5	3	1	2	*11*	0	0	0	0	*0*	2	0	0	1	*3*
3:15 PM	**7**	**7**	**1**	**0**	***15***	**0**	**0**	**0**	**0**	***0***	**3**	**0**	**1**	**3**	*7*
3:30 PM	**7**	**1**	**4**	**3**	***15***	**0**	**0**	**0**	**0**	***0***	**0**	**0**	**2**	**0**	*2*
3:45 PM	**7**	**5**	**2**	**0**	***14***	**0**	**0**	**0**	**0**	***0***	**0**	**0**	**1**	**0**	*1*
4:00 PM	**6**	**0**	**0**	**1**	***7***	**0**	**0**	**0**	**1**	***1***	**0**	**3**	**0**	**2**	***5***
4:15 PM	7	1	0	1	*9*	0	0	0	0	*0*	0	3	6	0	*9*
4:30 PM	5	2	2	0	*9*	0	0	0	0	*0*	1	2	2	5	*10*
4:45 PM	5	0	1	4	*10*	1	0	0	0	*1*	0	2	2	0	*4*
5:00 PM	1	1	2	3	*7*	0	0	0	0	*0*	0	0	3	0	*3*
5:15 PM	7	4	2	2	*15*	0	0	0	0	*0*	0	2	1	0	*3*
5:30 PM	5	4	1	1	*11*	0	0	0	0	*0*	0	0	1	0	*1*
5:45 PM	6	1	2	1	*10*	0	0	0	0	*0*	0	0	0	0	*0*
Count Total	68	29	18	18	*133*	1	0	0	1	*2*	6	12	19	11	*48*
Peak Hour	**27**	**13**	**7**	**4**	***51***	**0**	**0**	**0**	**1**	***1***	**3**	**3**	**4**	**5**	***15***

Three-Hour Count Summaries - Heavy Vehicles

Interval Start	W 1st St				W 1st St				N Oakes Ave				N Oakes Ave				15-min Total	Rolling One Hour
	Eastbound				Westbound				Northbound				Southbound					
	UT	LT	TH	RT	UT	LT	TH	RT	UT	LT	TH	RT	UT	LT	TH	RT		
3:00 PM	0	0	3	2	0	0	3	0	0	1	0	0	0	1	1	0	11	0
3:15 PM	**0**	**0**	**3**	**4**	**0**	**3**	**3**	**1**	**0**	**0**	**1**	**0**	**0**	**0**	**0**	**0**	**15**	0
3:30 PM	**0**	**0**	**4**	**3**	**0**	**1**	**0**	**0**	**0**	**2**	**2**	**0**	**0**	**0**	**3**	**0**	**15**	0
3:45 PM	**0**	**0**	**5**	**2**	**0**	**1**	**3**	**1**	**0**	**0**	**2**	**0**	**0**	**0**	**0**	**0**	**14**	55
4:00 PM	**0**	**0**	**5**	**1**	**0**	**0**	**0**	**0**	**0**	**0**	**0**	**0**	**0**	**1**	**0**	**0**	**7**	**51**
4:15 PM	0	0	4	3	0	0	1	0	0	0	0	0	0	1	0	0	9	45
4:30 PM	0	0	3	2	0	0	2	0	0	1	0	1	0	0	0	0	9	39
4:45 PM	0	0	2	3	0	0	0	0	0	1	0	0	0	0	4	0	10	35
5:00 PM	0	0	0	1	0	0	1	0	0	2	0	0	0	0	3	0	7	35
5:15 PM	0	0	5	2	0	0	4	0	0	1	0	1	0	1	1	0	15	41
5:30 PM	0	0	3	2	0	1	3	0	0	1	0	0	0	0	1	0	11	43
5:45 PM	0	0	4	2	0	0	1	0	0	1	1	0	0	0	1	0	10	43
Count Total	0	0	41	27	0	6	21	2	0	10	6	2	0	4	14	0	133	0
Peak Hour	**0**	**0**	**17**	**10**	**0**	**5**	**6**	**2**	**0**	**2**	**5**	**0**	**0**	**1**	**3**	**0**	**51**	**0**

Three-Hour Count Summaries - Bikes

Interval Start	W 1st St			W 1st St			N Oakes Ave			N Oakes Ave			15-min Total	Rolling One Hour
	Eastbound			Westbound			Northbound			Southbound				
	LT	TH	RT	LT	TH	RT	LT	TH	RT	LT	TH	RT		
3:00 PM	0	0	0	0	0	0	0	0	0	0	0	0	0	0
3:15 PM	**0**	**0**	**0**	**0**	**0**	**0**	**0**	**0**	**0**	**0**	**0**	**0**	**0**	0
3:30 PM	**0**	**0**	**0**	**0**	**0**	**0**	**0**	**0**	**0**	**0**	**0**	**0**	**0**	0
3:45 PM	**0**	**0**	**0**	**0**	**0**	**0**	**0**	**0**	**0**	**0**	**0**	**0**	**0**	0
4:00 PM	**0**	**0**	**0**	**0**	**0**	**0**	**0**	**0**	**0**	**0**	**0**	**1**	**1**	**1**
4:15 PM	0	0	0	0	0	0	0	0	0	0	0	0	0	1
4:30 PM	0	0	0	0	0	0	0	0	0	0	0	0	0	1
4:45 PM	0	1	0	0	0	0	0	0	0	0	0	0	1	2
5:00 PM	0	0	0	0	0	0	0	0	0	0	0	0	0	1
5:15 PM	0	0	0	0	0	0	0	0	0	0	0	0	0	1
5:30 PM	0	0	0	0	0	0	0	0	0	0	0	0	0	1
5:45 PM	0	0	0	0	0	0	0	0	0	0	0	0	0	0
Count Total	0	1	0	0	0	0	0	0	0	0	0	1	2	0
Peak Hour	**0**	**0**	**0**	**0**	**0**	**0**	**0**	**0**	**0**	**0**	**0**	**1**	**1**	**0**

Note: U-Turn volumes for bikes are included in Left-Turn, if any.

APPENDIX B (continued)

2022 Traffic Counts

Friday Data Sheets

Bullfrog Rd
I-90 EB Ramps

Date: 06/24/2022
Count Period: 2:00 PM to 4:00 PM
Peak Hour: 3:00 PM to 4:00 PM

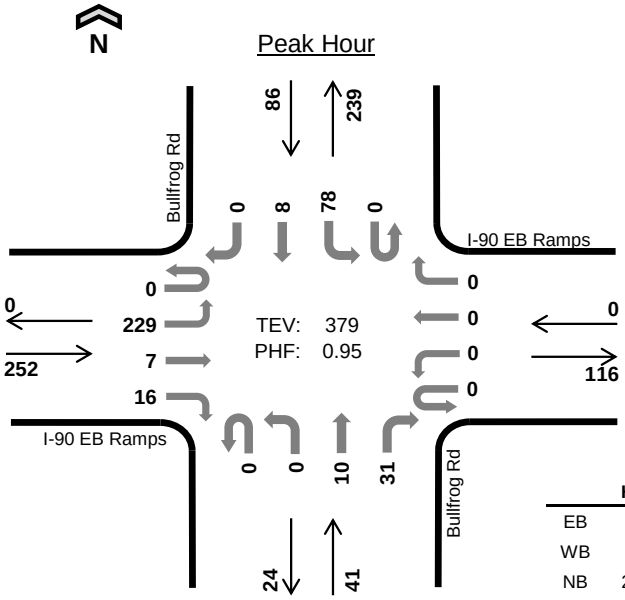

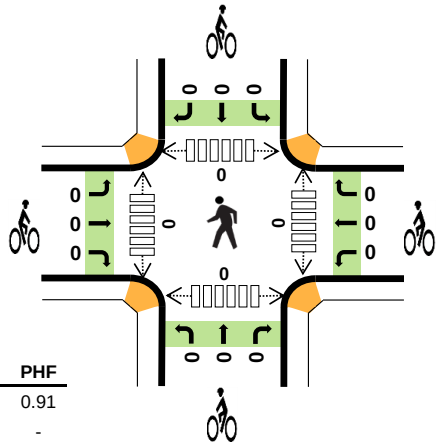

	HV %:	PHF
EB	4.0%	0.91
WB	-	-
NB	22.0%	0.73
SB	10.5%	0.77
TOTAL	7.4%	0.95

Two-Hour Count Summaries

Interval Start		I-90 EB Ramps Eastbound				I-90 EB Ramps Westbound				Bullfrog Rd Northbound				Bullfrog Rd Southbound				15-min Total	Rolling One Hour
		UT	LT	TH	RT	UT	LT	TH	RT	UT	LT	TH	RT	UT	LT	TH	RT		
2:00 PM		0	56	0	3	0	0	0	0	0	0	0	4	0	9	5	0	77	0
2:15 PM		0	38	0	6	0	0	0	0	0	0	2	4	0	19	1	0	70	0
2:30 PM		0	52	2	8	0	0	0	0	0	0	0	6	0	12	3	0	83	0
2:45 PM		0	51	1	6	0	0	0	0	0	0	4	5	0	19	1	0	87	317
3:00 PM		**0**	**60**	**0**	**1**	**0**	**0**	**0**	**0**	**0**	**0**	**4**	**10**	**0**	**20**	**2**	**0**	**97**	337
3:15 PM		**0**	**55**	**2**	**6**	**0**	**0**	**0**	**0**	**0**	**0**	**2**	**3**	**0**	**15**	**2**	**0**	**85**	352
3:30 PM		**0**	**48**	**3**	**8**	**0**	**0**	**0**	**0**	**0**	**0**	**0**	**10**	**0**	**25**	**3**	**0**	**97**	366
3:45 PM		**0**	**66**	**2**	**1**	**0**	**0**	**0**	**0**	**0**	**0**	**4**	**8**	**0**	**18**	**1**	**0**	**100**	**379**
Count Total		0	426	10	39	0	0	0	0	0	0	16	50	0	137	18	0	696	0
Peak Hour	**All**	**0**	**229**	**7**	**16**	**0**	**0**	**0**	**0**	**0**	**0**	**10**	**31**	**0**	**78**	**8**	**0**	**379**	**0**
	HV	**0**	**8**	**0**	**2**	**0**	**0**	**0**	**0**	**0**	**0**	**3**	**6**	**0**	**8**	**1**	**0**	**28**	**0**
	HV%	**-**	**3%**	**0%**	**13%**	**-**	**-**	**-**	**-**	**-**	**-**	**30%**	**19%**	**-**	**10%**	**13%**	**-**	**7%**	**0**

Note: Two-hour count summary volumes include heavy vehicles but exclude bicycles in overall count.

Interval Start	Heavy Vehicle Totals EB	WB	NB	SB	Total	Bicycles EB	WB	NB	SB	Total	Pedestrians (Crossing Leg) East	West	North	South	Total
2:00 PM	1	0	0	2	*3*	0	0	0	0	*0*	0	0	0	0	*0*
2:15 PM	1	0	1	0	*2*	0	0	0	0	*0*	0	0	0	0	*0*
2:30 PM	4	0	0	1	*5*	0	0	0	0	*0*	0	0	0	0	*0*
2:45 PM	2	0	0	2	*4*	0	0	0	0	*0*	0	0	0	0	*0*
3:00 PM	**2**	**0**	**3**	**4**	***9***	**0**	**0**	**0**	**0**	***0***	**0**	**0**	**0**	**0**	*0*
3:15 PM	**2**	**0**	**2**	**0**	***4***	**0**	**0**	**0**	**0**	***0***	**0**	**0**	**0**	**0**	*0*
3:30 PM	**4**	**0**	**1**	**4**	***9***	**0**	**0**	**0**	**0**	***0***	**0**	**0**	**0**	**0**	*0*
3:45 PM	**2**	**0**	**3**	**1**	***6***	**0**	**0**	**0**	**0**	***0***	**0**	**0**	**0**	**0**	***0***
Count Total	18	0	10	14	*42*	0	0	0	0	*0*	0	0	0	0	*0*
Peak Hour	**10**	**0**	**9**	**9**	***28***	**0**	**0**	**0**	**0**	***0***	**0**	**0**	**0**	**0**	***0***

Two-Hour Count Summaries - Heavy Vehicles

Interval Start	I-90 EB Ramps				I-90 EB Ramps				Bullfrog Rd				Bullfrog Rd				15-min Total	Rolling One Hour
	Eastbound				Westbound				Northbound				Southbound					
	UT	LT	TH	RT	UT	LT	TH	RT	UT	LT	TH	RT	UT	LT	TH	RT		
2:00 PM	0	1	0	0	0	0	0	0	0	0	0	0	0	1	1	0	3	0
2:15 PM	0	1	0	0	0	0	0	0	0	0	1	0	0	0	0	0	2	0
2:30 PM	0	2	0	2	0	0	0	0	0	0	0	0	0	0	1	0	5	0
2:45 PM	0	1	0	1	0	0	0	0	0	0	0	0	0	1	1	0	4	14
3:00 PM	**0**	**2**	**0**	**0**	**0**	**0**	**0**	**0**	**0**	**0**	**1**	**2**	**0**	**3**	**1**	**0**	**9**	20
3:15 PM	**0**	**2**	**0**	**0**	**0**	**0**	**0**	**0**	**0**	**0**	**1**	**1**	**0**	**0**	**0**	**0**	**4**	22
3:30 PM	**0**	**2**	**0**	**2**	**0**	**0**	**0**	**0**	**0**	**0**	**0**	**1**	**0**	**4**	**0**	**0**	**9**	26
3:45 PM	**0**	**2**	**0**	**0**	**0**	**0**	**0**	**0**	**0**	**0**	**1**	**2**	**0**	**1**	**0**	**0**	**6**	**28**
Count Total	0	13	0	5	0	0	0	0	0	0	4	6	0	10	4	0	42	0
Peak Hour	**0**	**8**	**0**	**2**	**0**	**0**	**0**	**0**	**0**	**0**	**3**	**6**	**0**	**8**	**1**	**0**	**28**	**0**

Two-Hour Count Summaries - Bikes

Interval Start	I-90 EB Ramps			I-90 EB Ramps			Bullfrog Rd			Bullfrog Rd			15-min Total	Rolling One Hour
	Eastbound			Westbound			Northbound			Southbound				
	LT	TH	RT	LT	TH	RT	LT	TH	RT	LT	TH	RT		
2:00 PM	0	0	0	0	0	0	0	0	0	0	0	0	0	0
2:15 PM	0	0	0	0	0	0	0	0	0	0	0	0	0	0
2:30 PM	0	0	0	0	0	0	0	0	0	0	0	0	0	0
2:45 PM	0	0	0	0	0	0	0	0	0	0	0	0	0	0
3:00 PM	**0**	**0**	**0**	**0**	**0**	**0**	**0**	**0**	**0**	**0**	**0**	**0**	**0**	0
3:15 PM	**0**	**0**	**0**	**0**	**0**	**0**	**0**	**0**	**0**	**0**	**0**	**0**	**0**	0
3:30 PM	**0**	**0**	**0**	**0**	**0**	**0**	**0**	**0**	**0**	**0**	**0**	**0**	**0**	0
3:45 PM	**0**	**0**	**0**	**0**	**0**	**0**	**0**	**0**	**0**	**0**	**0**	**0**	**0**	**0**
Count Total	0	0	0	0	0	0	0	0	0	0	0	0	0	0
Peak Hour	**0**	**0**	**0**	**0**	**0**	**0**	**0**	**0**	**0**	**0**	**0**	**0**	**0**	**0**

Note: U-Turn volumes for bikes are included in Left-Turn, if any.

Bullfrog Rd
I-90 WB Ramps

Date: 06/24/2022
Count Period: 2:00 PM to 4:00 PM
Peak Hour: 3:00 PM to 4:00 PM

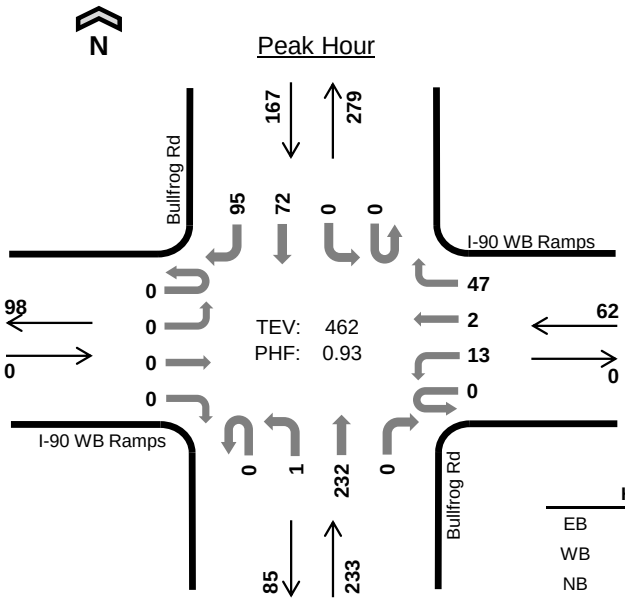

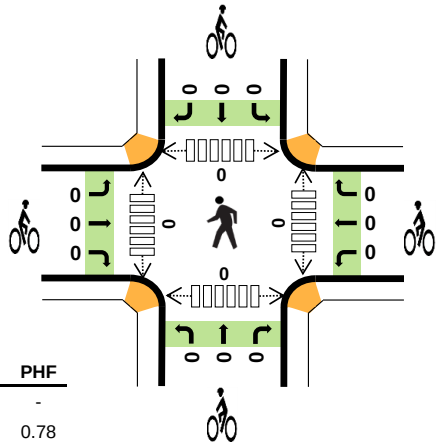

	HV %:	PHF
EB	-	-
WB	6.5%	0.78
NB	4.3%	0.91
SB	8.4%	0.82
TOTAL	6.1%	0.93

Two-Hour Count Summaries

Interval Start		I-90 WB Ramps Eastbound				I-90 WB Ramps Westbound				Bullfrog Rd Northbound				Bullfrog Rd Southbound				15-min Total	Rolling One Hour
		UT	LT	TH	RT	UT	LT	TH	RT	UT	LT	TH	RT	UT	LT	TH	RT		
2:00 PM		0	0	0	0	0	3	0	11	0	0	59	0	0	0	11	30	114	0
2:15 PM		0	0	0	0	0	2	0	19	0	1	37	0	0	0	18	24	101	0
2:30 PM		0	0	0	0	0	1	0	22	0	4	51	0	0	0	15	31	124	0
2:45 PM		0	0	0	0	0	4	1	15	0	0	55	0	0	0	16	23	114	453
3:00 PM		**0**	**0**	**0**	**0**	**0**	**3**	**1**	**14**	**0**	**0**	**63**	**0**	**0**	**0**	**18**	**23**	**122**	461
3:15 PM		**0**	**0**	**0**	**0**	**0**	**3**	**1**	**4**	**0**	**0**	**53**	**0**	**0**	**0**	**15**	**20**	**96**	456
3:30 PM		**0**	**0**	**0**	**0**	**0**	**5**	**0**	**15**	**0**	**1**	**52**	**0**	**0**	**0**	**22**	**29**	**124**	456
3:45 PM		**0**	**0**	**0**	**0**	**0**	**2**	**0**	**14**	**0**	**0**	**64**	**0**	**0**	**0**	**17**	**23**	**120**	**462**
Count Total		0	0	0	0	0	23	3	114	0	6	434	0	0	0	132	203	915	0
Peak Hour	**All**	**0**	**0**	**0**	**0**	**0**	**13**	**2**	**47**	**0**	**1**	**232**	**0**	**0**	**0**	**72**	**95**	**462**	**0**
	HV	**0**	**0**	**0**	**0**	**0**	**1**	**0**	**3**	**0**	**0**	**10**	**0**	**0**	**0**	**10**	**4**	**28**	**0**
	HV%	**-**	**-**	**-**	**-**	**-**	**8%**	**0%**	**6%**	**-**	**0%**	**4%**	**-**	**-**	**-**	**14%**	**4%**	**6%**	**0**

Note: Two-hour count summary volumes include heavy vehicles but exclude bicycles in overall count.

Interval Start	Heavy Vehicle Totals					Bicycles					Pedestrians (Crossing Leg)				
	EB	WB	NB	SB	Total	EB	WB	NB	SB	Total	East	West	North	South	Total
2:00 PM	0	1	2	3	*6*	0	0	0	0	*0*	0	0	0	0	*0*
2:15 PM	0	1	1	1	*3*	0	0	0	0	*0*	0	0	0	0	*0*
2:30 PM	0	2	2	4	*8*	0	0	0	0	*0*	0	0	0	0	*0*
2:45 PM	0	1	2	3	*6*	0	0	0	0	*0*	0	0	0	0	*0*
3:00 PM	**0**	**0**	**3**	**4**	***7***	**0**	**0**	**0**	**0**	***0***	**0**	**0**	**0**	**0**	*0*
3:15 PM	**0**	**1**	**1**	**1**	***3***	**0**	**0**	**0**	**0**	***0***	**0**	**0**	**0**	**0**	*0*
3:30 PM	**0**	**1**	**3**	**6**	***10***	**0**	**0**	**0**	**0**	***0***	**0**	**0**	**0**	**0**	*0*
3:45 PM	**0**	**2**	**3**	**3**	***8***	**0**	**0**	**0**	**0**	***0***	**0**	**0**	**0**	**0**	***0***
Count Total	0	9	17	25	*51*	0	0	0	0	*0*	0	0	0	0	*0*
Peak Hour	**0**	**4**	**10**	**14**	***28***	**0**	**0**	**0**	**0**	***0***	**0**	**0**	**0**	**0**	***0***

Two-Hour Count Summaries - Heavy Vehicles

Interval Start	I-90 WB Ramps				I-90 WB Ramps				Bullfrog Rd				Bullfrog Rd				15-min Total	Rolling One Hour
	Eastbound				Westbound				Northbound				Southbound					
	UT	LT	TH	RT	UT	LT	TH	RT	UT	LT	TH	RT	UT	LT	TH	RT		
2:00 PM	0	0	0	0	0	1	0	0	0	0	2	0	0	0	1	2	6	0
2:15 PM	0	0	0	0	0	0	0	1	0	1	0	0	0	0	0	1	3	0
2:30 PM	0	0	0	0	0	0	0	2	0	0	2	0	0	0	1	3	8	0
2:45 PM	0	0	0	0	0	1	0	0	0	0	2	0	0	0	2	1	6	23
3:00 PM	**0**	**0**	**0**	**0**	**0**	**0**	**0**	**0**	**0**	**0**	**3**	**0**	**0**	**0**	**3**	**1**	**7**	24
3:15 PM	**0**	**0**	**0**	**0**	**0**	**1**	**0**	**0**	**0**	**0**	**1**	**0**	**0**	**0**	**1**	**0**	**3**	24
3:30 PM	**0**	**0**	**0**	**0**	**0**	**0**	**0**	**1**	**0**	**0**	**3**	**0**	**0**	**0**	**4**	**2**	**10**	26
3:45 PM	**0**	**0**	**0**	**0**	**0**	**0**	**0**	**2**	**0**	**0**	**3**	**0**	**0**	**0**	**2**	**1**	**8**	**28**
Count Total	0	0	0	0	0	3	0	6	0	1	16	0	0	0	14	11	51	0
Peak Hour	**0**	**0**	**0**	**0**	**0**	**1**	**0**	**3**	**0**	**0**	**10**	**0**	**0**	**0**	**10**	**4**	**28**	**0**

Two-Hour Count Summaries - Bikes

Interval Start	I-90 WB Ramps			I-90 WB Ramps			Bullfrog Rd			Bullfrog Rd			15-min Total	Rolling One Hour
	Eastbound			Westbound			Northbound			Southbound				
	LT	TH	RT	LT	TH	RT	LT	TH	RT	LT	TH	RT		
2:00 PM	0	0	0	0	0	0	0	0	0	0	0	0	0	0
2:15 PM	0	0	0	0	0	0	0	0	0	0	0	0	0	0
2:30 PM	0	0	0	0	0	0	0	0	0	0	0	0	0	0
2:45 PM	0	0	0	0	0	0	0	0	0	0	0	0	0	0
3:00 PM	**0**	**0**	**0**	**0**	**0**	**0**	**0**	**0**	**0**	**0**	**0**	**0**	**0**	0
3:15 PM	**0**	**0**	**0**	**0**	**0**	**0**	**0**	**0**	**0**	**0**	**0**	**0**	**0**	0
3:30 PM	**0**	**0**	**0**	**0**	**0**	**0**	**0**	**0**	**0**	**0**	**0**	**0**	**0**	0
3:45 PM	**0**	**0**	**0**	**0**	**0**	**0**	**0**	**0**	**0**	**0**	**0**	**0**	**0**	**0**
Count Total	0	0	0	0	0	0	0	0	0	0	0	0	0	0
Peak Hour	**0**	**0**	**0**	**0**	**0**	**0**	**0**	**0**	**0**	**0**	**0**	**0**	**0**	**0**

Note: U-Turn volumes for bikes are included in Left-Turn, if any.

Bullfrog Rd
Suncadia Trail

Date: 06/24/2022
Count Period: 2:00 PM to 4:00 PM
Peak Hour: 2:15 PM to 3:15 PM

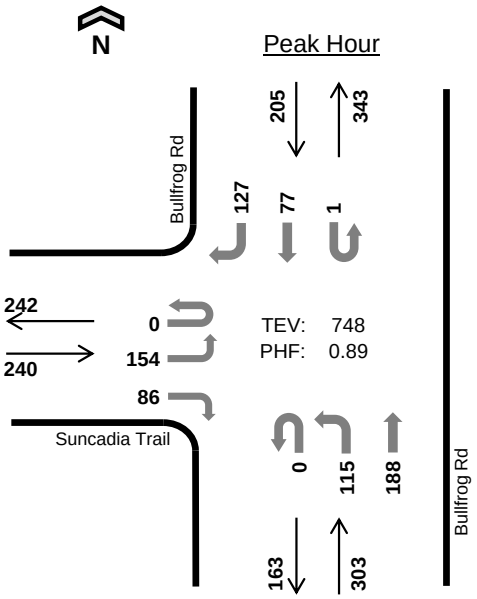

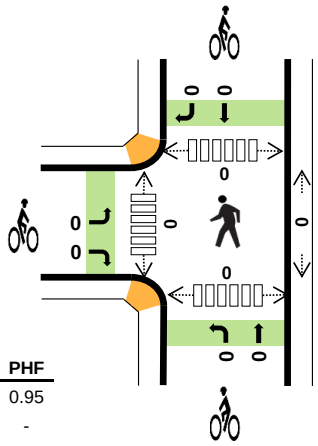

	HV %:	PHF
EB	6.3%	0.95
WB	-	-
NB	4.0%	0.88
SB	2.0%	0.84
TOTAL	4.1%	0.89

Two-Hour Count Summaries

Interval Start		Suncadia Trail Eastbound				0 Westbound				Bullfrog Rd Northbound				Bullfrog Rd Southbound				15-min Total	Rolling One Hour
		UT	LT	TH	RT	UT	LT	TH	RT	UT	LT	TH	RT	UT	LT	TH	RT		
2:00 PM		1	40	0	11	0	0	0	0	0	27	48	0	0	0	25	24	176	0
2:15 PM		**0**	**34**	**0**	**21**	**0**	**0**	**0**	**0**	**0**	**20**	**42**	**0**	**0**	**0**	**15**	**35**	**167**	0
2:30 PM		**0**	**43**	**0**	**20**	**0**	**0**	**0**	**0**	**0**	**34**	**52**	**0**	**0**	**0**	**28**	**33**	**210**	0
2:45 PM		**0**	**39**	**0**	**20**	**0**	**0**	**0**	**0**	**0**	**33**	**46**	**0**	**1**	**0**	**20**	**27**	**186**	739
3:00 PM		**0**	**38**	**0**	**25**	**0**	**0**	**0**	**0**	**0**	**28**	**48**	**0**	**0**	**0**	**14**	**32**	**185**	**748**
3:15 PM		0	42	0	20	0	0	0	0	0	21	36	0	0	0	16	32	167	748
3:30 PM		1	49	0	21	0	0	0	0	0	30	35	0	0	0	19	36	191	729
3:45 PM		0	36	0	14	0	0	0	0	0	36	49	0	0	0	17	36	188	731
Count Total		2	321	0	152	0	0	0	0	0	229	356	0	1	0	154	255	1,470	0
Peak Hour	**All**	**0**	**154**	**0**	**86**	**0**	**0**	**0**	**0**	**0**	**115**	**188**	**0**	**1**	**0**	**77**	**127**	**748**	**0**
	HV	**0**	**9**	**0**	**6**	**0**	**0**	**0**	**0**	**0**	**3**	**9**	**0**	**0**	**0**	**2**	**2**	**31**	**0**
	HV%	**-**	**6%**	**-**	**7%**	**-**	**-**	**-**	**-**	**-**	**3%**	**5%**	**-**	**0%**	**-**	**3%**	**2%**	**4%**	**0**

Note: Two-hour count summary volumes include heavy vehicles but exclude bicycles in overall count.

Interval Start	Heavy Vehicle Totals EB	WB	NB	SB	Total	Bicycles EB	WB	NB	SB	Total	Pedestrians (Crossing Leg) East	West	North	South	Total
2:00 PM	3	0	5	3	*11*	5	0	0	0	*5*	0	0	0	0	*0*
2:15 PM	**6**	**0**	**2**	**0**	***8***	**0**	**0**	**0**	**0**	***0***	**0**	**0**	**0**	**0**	*0*
2:30 PM	**4**	**0**	**3**	**3**	***10***	**0**	**0**	**0**	**0**	***0***	**0**	**0**	**0**	**0**	*0*
2:45 PM	**3**	**0**	**2**	**0**	***5***	**0**	**0**	**0**	**0**	***0***	**0**	**0**	**0**	**0**	*0*
3:00 PM	**2**	**0**	**5**	**1**	***8***	**0**	**0**	**0**	**0**	***0***	**0**	**0**	**0**	**0**	***0***
3:15 PM	5	0	2	3	*10*	0	0	0	2	*2*	0	0	0	0	*0*
3:30 PM	3	0	3	2	*8*	1	0	0	0	*1*	0	0	0	0	*0*
3:45 PM	1	0	4	3	*8*	0	0	0	0	*0*	0	0	0	0	*0*
Count Total	27	0	26	15	*68*	6	0	0	2	*8*	0	0	0	0	*0*
Peak Hr	**15**	**0**	**12**	**4**	***31***	**0**	**0**	**0**	**0**	***0***	**0**	**0**	**0**	**0**	***0***

Two-Hour Count Summaries - Heavy Vehicles

Interval Start	Suncadia Trail				0				Bullfrog Rd				Bullfrog Rd				15-min Total	Rolling One Hour
	Eastbound				Westbound				Northbound				Southbound					
	UT	LT	TH	RT	UT	LT	TH	RT	UT	LT	TH	RT	UT	LT	TH	RT		
2:00 PM	0	3	0	0	0	0	0	0	0	1	4	0	0	0	0	3	11	0
2:15 PM	**0**	**3**	**0**	**3**	**0**	**0**	**0**	**0**	**0**	**0**	**2**	**0**	**0**	**0**	**0**	**0**	**8**	0
2:30 PM	**0**	**2**	**0**	**2**	**0**	**0**	**0**	**0**	**0**	**1**	**2**	**0**	**0**	**0**	**1**	**2**	**10**	0
2:45 PM	**0**	**2**	**0**	**1**	**0**	**0**	**0**	**0**	**0**	**1**	**1**	**0**	**0**	**0**	**0**	**0**	**5**	34
3:00 PM	**0**	**2**	**0**	**0**	**0**	**0**	**0**	**0**	**0**	**1**	**4**	**0**	**0**	**0**	**1**	**0**	**8**	**31**
3:15 PM	0	5	0	0	0	0	0	0	0	0	2	0	0	0	2	1	10	33
3:30 PM	0	2	0	1	0	0	0	0	0	1	2	0	0	0	2	0	8	31
3:45 PM	0	1	0	0	0	0	0	0	0	2	2	0	0	0	2	1	8	34
Count Total	0	20	0	7	0	0	0	0	0	7	19	0	0	0	8	7	68	0
Peak Hour	**0**	**9**	**0**	**6**	**0**	**0**	**0**	**0**	**0**	**3**	**9**	**0**	**0**	**0**	**2**	**2**	**31**	**0**

Two-Hour Count Summaries - Bikes

Interval Start	Suncadia Trail			0			Bullfrog Rd			Bullfrog Rd			15-min Total	Rolling One Hour
	Eastbound			Westbound			Northbound			Southbound				
	LT	TH	RT	LT	TH	RT	LT	TH	RT	LT	TH	RT		
2:00 PM	0	0	5	0	0	0	0	0	0	0	0	0	5	0
2:15 PM	**0**	**0**	**0**	**0**	**0**	**0**	**0**	**0**	**0**	**0**	**0**	**0**	**0**	0
2:30 PM	**0**	**0**	**0**	**0**	**0**	**0**	**0**	**0**	**0**	**0**	**0**	**0**	**0**	0
2:45 PM	**0**	**0**	**0**	**0**	**0**	**0**	**0**	**0**	**0**	**0**	**0**	**0**	**0**	5
3:00 PM	**0**	**0**	**0**	**0**	**0**	**0**	**0**	**0**	**0**	**0**	**0**	**0**	**0**	**0**
3:15 PM	0	0	0	0	0	0	0	0	0	0	0	2	2	2
3:30 PM	1	0	0	0	0	0	0	0	0	0	0	0	1	3
3:45 PM	0	0	0	0	0	0	0	0	0	0	0	0	0	3
Count Total	1	0	5	0	0	0	0	0	0	0	0	2	8	0
Peak Hour	**0**	**0**	**0**	**0**	**0**	**0**	**0**	**0**	**0**	**0**	**0**	**0**	**0**	**0**

Note: U-Turn volumes for bikes are included in Left-Turn, if any.

Bullfrog Rd
SR 903

Date: 06/24/2022
Count Period: 2:00 PM to 4:00 PM
Peak Hour: 3:00 PM to 4:00 PM

N

Peak Hour

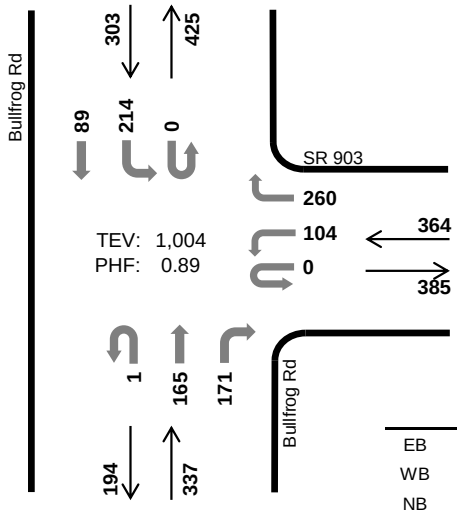

	HV %:	PHF
EB	-	-
WB	4.4%	0.86
NB	5.3%	0.94
SB	2.3%	0.81
TOTAL	4.1%	0.89

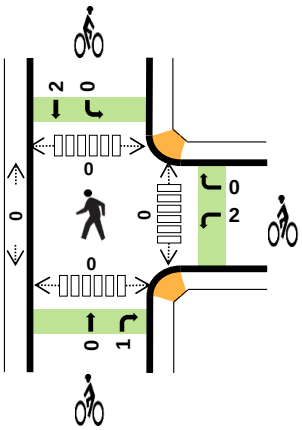

Two-Hour Count Summaries

Interval Start		0 Eastbound				SR 903 Westbound				Bullfrog Rd Northbound				Bullfrog Rd Southbound				15-min Total	Rolling One Hour
		UT	LT	TH	RT	UT	LT	TH	RT	UT	LT	TH	RT	UT	LT	TH	RT		
2:00 PM		0	0	0	0	0	30	0	52	0	0	33	49	0	44	23	0	231	0
2:15 PM		0	0	0	0	0	22	0	63	0	0	35	37	0	65	25	0	247	0
2:30 PM		0	0	0	0	0	30	0	61	1	0	44	53	0	40	23	0	252	0
2:45 PM		0	0	0	0	0	23	0	63	0	0	38	46	0	50	18	0	238	968
3:00 PM		**0**	**0**	**0**	**0**	**0**	**23**	**0**	**51**	**0**	**0**	**48**	**42**	**0**	**40**	**15**	**0**	**219**	956
3:15 PM		**0**	**0**	**0**	**0**	**0**	**22**	**0**	**61**	**0**	**0**	**36**	**44**	**0**	**61**	**28**	**0**	**252**	961
3:30 PM		**0**	**0**	**0**	**0**	**0**	**28**	**0**	**73**	**1**	**0**	**30**	**55**	**0**	**47**	**18**	**0**	**252**	961
3:45 PM		**0**	**0**	**0**	**0**	**0**	**31**	**0**	**75**	**0**	**0**	**51**	**30**	**0**	**66**	**28**	**0**	**281**	**1,004**
Count Total		0	0	0	0	0	209	0	499	2	0	315	356	0	413	178	0	1,972	0
Peak Hour	**All**	**0**	**0**	**0**	**0**	**0**	**104**	**0**	**260**	**1**	**0**	**165**	**171**	**0**	**214**	**89**	**0**	**1,004**	**0**
	HV	**0**	**0**	**0**	**0**	**0**	**5**	**0**	**11**	**1**	**0**	**5**	**12**	**0**	**5**	**2**	**0**	**41**	**0**
	HV%	**-**	**-**	**-**	**-**	**-**	**5%**	**-**	**4%**	**100%**	**-**	**3%**	**7%**	**-**	**2%**	**2%**	**-**	**4%**	**0**

Note: Two-hour count summary volumes include heavy vehicles but exclude bicycles in overall count.

Interval Start	Heavy Vehicle Totals					Bicycles					Pedestrians (Crossing Leg)				
	EB	WB	NB	SB	Total	EB	WB	NB	SB	Total	East	West	North	South	Total
2:00 PM	0	2	3	0	*5*	0	1	0	0	*1*	5	0	0	0	*5*
2:15 PM	0	2	4	1	*7*	0	0	0	0	*0*	0	1	0	0	*1*
2:30 PM	0	7	6	4	*17*	0	0	0	0	*0*	0	0	0	1	*1*
2:45 PM	0	3	2	3	*8*	0	0	0	0	*0*	0	1	0	1	*2*
3:00 PM	**0**	**4**	**5**	**1**	***10***	**0**	**0**	**0**	**0**	***0***	**0**	**0**	**0**	**0**	*0*
3:15 PM	**0**	**3**	**6**	**2**	***11***	**0**	**2**	**1**	**2**	***5***	**0**	**0**	**0**	**0**	*0*
3:30 PM	**0**	**4**	**4**	**2**	***10***	**0**	**0**	**0**	**0**	***0***	**0**	**0**	**0**	**0**	*0*
3:45 PM	**0**	**5**	**3**	**2**	***10***	**0**	**0**	**0**	**0**	***0***	**0**	**0**	**0**	**0**	***0***
Count Total	0	30	33	15	*78*	0	3	1	2	*6*	5	2	0	2	*9*
Peak Hr	**0**	**16**	**18**	**7**	***41***	**0**	**2**	**1**	**2**	***5***	**0**	**0**	**0**	**0**	***0***

Two-Hour Count Summaries - Heavy Vehicles

Interval Start	0				SR 903				Bullfrog Rd				Bullfrog Rd				15-min Total	Rolling One Hour
	Eastbound				Westbound				Northbound				Southbound					
	UT	LT	TH	RT	UT	LT	TH	RT	UT	LT	TH	RT	UT	LT	TH	RT		
2:00 PM	0	0	0	0	0	2	0	0	0	0	0	3	0	0	0	0	5	0
2:15 PM	0	0	0	0	0	0	0	2	0	0	0	4	0	1	0	0	7	0
2:30 PM	0	0	0	0	0	4	0	3	0	0	2	4	0	3	1	0	17	0
2:45 PM	0	0	0	0	0	1	0	2	0	0	0	2	0	3	0	0	8	37
3:00 PM	**0**	**0**	**0**	**0**	**0**	**1**	**0**	**3**	**0**	**0**	**0**	**5**	**0**	**0**	**1**	**0**	**10**	42
3:15 PM	**0**	**0**	**0**	**0**	**0**	**2**	**0**	**1**	**0**	**0**	**2**	**4**	**0**	**2**	**0**	**0**	**11**	46
3:30 PM	**0**	**0**	**0**	**0**	**0**	**1**	**0**	**3**	**1**	**0**	**1**	**2**	**0**	**2**	**0**	**0**	**10**	39
3:45 PM	**0**	**0**	**0**	**0**	**0**	**1**	**0**	**4**	**0**	**0**	**2**	**1**	**0**	**1**	**1**	**0**	**10**	**41**
Count Total	0	0	0	0	0	12	0	18	1	0	7	25	0	12	3	0	78	0
Peak Hour	**0**	**0**	**0**	**0**	**0**	**5**	**0**	**11**	**1**	**0**	**5**	**12**	**0**	**5**	**2**	**0**	**41**	**0**

Two-Hour Count Summaries - Bikes

Interval Start	0			SR 903			Bullfrog Rd			Bullfrog Rd			15-min Total	Rolling One Hour
	Eastbound			Westbound			Northbound			Southbound				
	LT	TH	RT	LT	TH	RT	LT	TH	RT	LT	TH	RT		
2:00 PM	0	0	0	0	0	1	0	0	0	0	0	0	1	0
2:15 PM	0	0	0	0	0	0	0	0	0	0	0	0	0	0
2:30 PM	0	0	0	0	0	0	0	0	0	0	0	0	0	0
2:45 PM	0	0	0	0	0	0	0	0	0	0	0	0	0	1
3:00 PM	**0**	**0**	**0**	**0**	**0**	**0**	**0**	**0**	**0**	**0**	**0**	**0**	**0**	0
3:15 PM	**0**	**0**	**0**	**2**	**0**	**0**	**0**	**0**	**1**	**0**	**2**	**0**	**5**	5
3:30 PM	**0**	**0**	**0**	**0**	**0**	**0**	**0**	**0**	**0**	**0**	**0**	**0**	**0**	5
3:45 PM	**0**	**0**	**0**	**0**	**0**	**0**	**0**	**0**	**0**	**0**	**0**	**0**	**0**	**5**
Count Total	0	0	0	2	0	1	0	0	1	0	2	0	6	0
Peak Hour	**0**	**0**	**0**	**2**	**0**	**0**	**0**	**0**	**1**	**0**	**2**	**0**	**5**	**0**

Note: U-Turn volumes for bikes are included in Left-Turn, if any.

S 1st St (SR 903)
Pennsylvania Ave

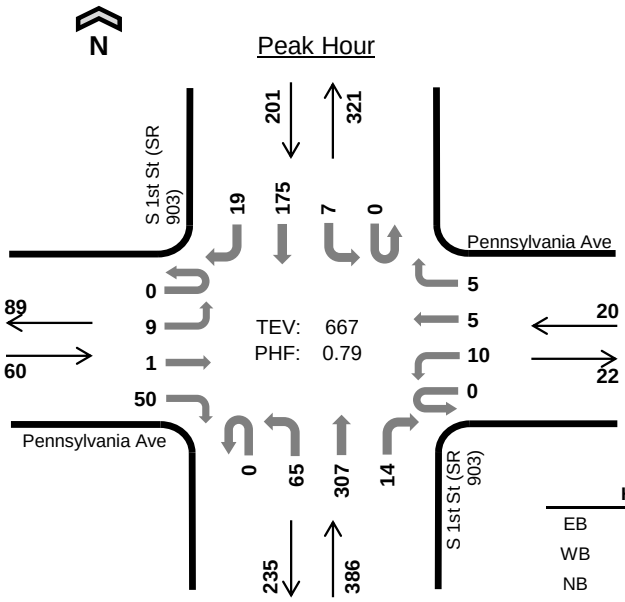

Date: 06/24/2022
Count Period: 2:00 PM to 4:00 PM
Peak Hour: 3:00 PM to 4:00 PM

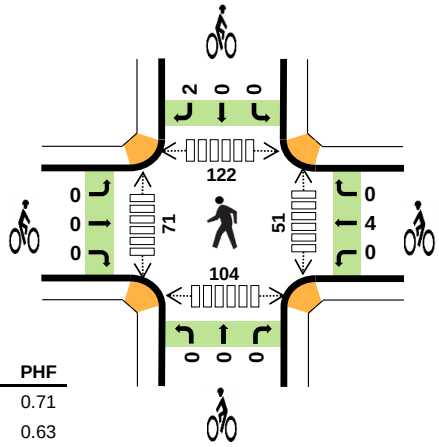

	HV %:	PHF
EB	1.7%	0.71
WB	0.0%	0.63
NB	3.9%	0.84
SB	4.0%	0.75
TOTAL	3.6%	0.79

Two-Hour Count Summaries

Interval Start		Pennsylvania Ave Eastbound				Pennsylvania Ave Westbound				S 1st St (SR 903) Northbound				S 1st St (SR 903) Southbound				15-min Total	Rolling One Hour
		UT	LT	TH	RT	UT	LT	TH	RT	UT	LT	TH	RT	UT	LT	TH	RT		
2:00 PM		0	5	1	10	0	2	1	0	0	5	68	4	0	1	45	3	145	0
2:15 PM		0	0	0	14	0	3	1	3	1	11	52	5	0	2	47	5	144	0
2:30 PM		0	4	2	7	0	1	2	0	0	17	64	3	0	0	41	2	143	0
2:45 PM		0	2	0	13	0	2	1	1	0	15	76	3	0	4	42	2	161	593
3:00 PM		**0**	**1**	**0**	**12**	**0**	**2**	**0**	**1**	**0**	**13**	**80**	**3**	**0**	**1**	**33**	**0**	**146**	594
3:15 PM		**0**	**0**	**0**	**15**	**0**	**6**	**1**	**1**	**0**	**18**	**63**	**5**	**0**	**3**	**39**	**6**	**157**	607
3:30 PM		**0**	**3**	**0**	**8**	**0**	**0**	**1**	**1**	**0**	**15**	**72**	**2**	**0**	**2**	**47**	**3**	**154**	618
3:45 PM		**0**	**5**	**1**	**15**	**0**	**2**	**3**	**2**	**0**	**19**	**92**	**4**	**0**	**1**	**56**	**10**	**210**	**667**
Count Total		0	20	4	94	0	18	10	9	1	113	567	29	0	14	350	31	1,260	0
Peak Hour	**All**	**0**	**9**	**1**	**50**	**0**	**10**	**5**	**5**	**0**	**65**	**307**	**14**	**0**	**7**	**175**	**19**	**667**	**0**
	HV	**0**	**1**	**0**	**0**	**0**	**0**	**0**	**0**	**0**	**2**	**13**	**0**	**0**	**0**	**8**	**0**	**24**	**0**
	HV%	**-**	**11%**	**0%**	**0%**	**-**	**0%**	**0%**	**0%**	**-**	**3%**	**4%**	**0%**	**-**	**0%**	**5%**	**0%**	**4%**	**0**

Note: Two-hour count summary volumes include heavy vehicles but exclude bicycles in overall count.

Interval Start	Heavy Vehicle Totals					Bicycles					Pedestrians (Crossing Leg)				
	EB	WB	NB	SB	Total	EB	WB	NB	SB	Total	East	West	North	South	Total
2:00 PM	0	0	2	2	*4*	0	0	0	0	*0*	7	20	12	37	*76*
2:15 PM	0	0	2	2	*4*	0	0	3	0	*3*	5	13	19	12	*49*
2:30 PM	1	1	4	1	*7*	0	0	0	0	*0*	8	2	19	12	*41*
2:45 PM	1	0	2	4	*7*	0	0	0	0	*0*	8	17	16	11	*52*
3:00 PM	**0**	**0**	**5**	**1**	***6***	**0**	**0**	**0**	**2**	***2***	**19**	**14**	**27**	**14**	*74*
3:15 PM	**0**	**0**	**3**	**1**	***4***	**0**	**0**	**0**	**0**	***0***	**5**	**17**	**15**	**25**	*62*
3:30 PM	**1**	**0**	**2**	**3**	***6***	**0**	**2**	**0**	**0**	***2***	**12**	**11**	**46**	**47**	*116*
3:45 PM	**0**	**0**	**5**	**3**	***8***	**0**	**2**	**0**	**0**	***2***	**15**	**29**	**34**	**18**	***96***
Count Total	3	1	25	17	*46*	0	4	3	2	*9*	79	123	188	176	*566*
Peak Hour	**1**	**0**	**15**	**8**	***24***	**0**	**4**	**0**	**2**	***6***	**51**	**71**	**122**	**104**	***348***

Two-Hour Count Summaries - Heavy Vehicles

Interval Start	Pennsylvania Ave				Pennsylvania Ave				S 1st St (SR 903)				S 1st St (SR 903)				15-min Total	Rolling One Hour
	Eastbound				Westbound				Northbound				Southbound					
	UT	LT	TH	RT	UT	LT	TH	RT	UT	LT	TH	RT	UT	LT	TH	RT		
2:00 PM	0	0	0	0	0	0	0	0	0	0	2	0	0	0	1	1	4	0
2:15 PM	0	0	0	0	0	0	0	0	0	0	2	0	0	0	2	0	4	0
2:30 PM	0	0	0	1	0	1	0	0	0	0	3	1	0	0	1	0	7	0
2:45 PM	0	0	0	1	0	0	0	0	0	0	2	0	0	0	4	0	7	22
3:00 PM	**0**	**0**	**0**	**0**	**0**	**0**	**0**	**0**	**0**	**0**	**5**	**0**	**0**	**0**	**1**	**0**	**6**	24
3:15 PM	**0**	**0**	**0**	**0**	**0**	**0**	**0**	**0**	**0**	**2**	**1**	**0**	**0**	**0**	**1**	**0**	**4**	24
3:30 PM	**0**	**1**	**0**	**0**	**0**	**0**	**0**	**0**	**0**	**0**	**2**	**0**	**0**	**0**	**3**	**0**	**6**	23
3:45 PM	**0**	**0**	**0**	**0**	**0**	**0**	**0**	**0**	**0**	**0**	**5**	**0**	**0**	**0**	**3**	**0**	**8**	**24**
Count Total	0	1	0	2	0	1	0	0	0	2	22	1	0	0	16	1	46	0
Peak Hour	**0**	**1**	**0**	**0**	**0**	**0**	**0**	**0**	**0**	**2**	**13**	**0**	**0**	**0**	**8**	**0**	**24**	**0**

Two-Hour Count Summaries - Bikes

Interval Start	Pennsylvania Ave			Pennsylvania Ave			S 1st St (SR 903)			S 1st St (SR 903)			15-min Total	Rolling One Hour
	Eastbound			Westbound			Northbound			Southbound				
	LT	TH	RT	LT	TH	RT	LT	TH	RT	LT	TH	RT		
2:00 PM	0	0	0	0	0	0	0	0	0	0	0	0	0	0
2:15 PM	0	0	0	0	0	0	3	0	0	0	0	0	3	0
2:30 PM	0	0	0	0	0	0	0	0	0	0	0	0	0	0
2:45 PM	0	0	0	0	0	0	0	0	0	0	0	0	0	3
3:00 PM	**0**	**0**	**0**	**0**	**0**	**0**	**0**	**0**	**0**	**0**	**0**	**2**	**2**	5
3:15 PM	**0**	**0**	**0**	**0**	**0**	**0**	**0**	**0**	**0**	**0**	**0**	**0**	**0**	2
3:30 PM	**0**	**0**	**0**	**0**	**2**	**0**	**0**	**0**	**0**	**0**	**0**	**0**	**2**	4
3:45 PM	**0**	**0**	**0**	**0**	**2**	**0**	**0**	**0**	**0**	**0**	**0**	**0**	**2**	**6**
Count Total	0	0	0	0	4	0	3	0	0	0	0	2	9	0
Peak Hour	**0**	**0**	**0**	**0**	**4**	**0**	**0**	**0**	**0**	**0**	**0**	**2**	**6**	**0**

Note: U-Turn volumes for bikes are included in Left-Turn, if any.

N Pine St
W 2nd St

Date: 06/24/2022
Count Period: 2:00 PM to 4:00 PM
Peak Hour: 2:45 PM to 3:45 PM

Peak Hour

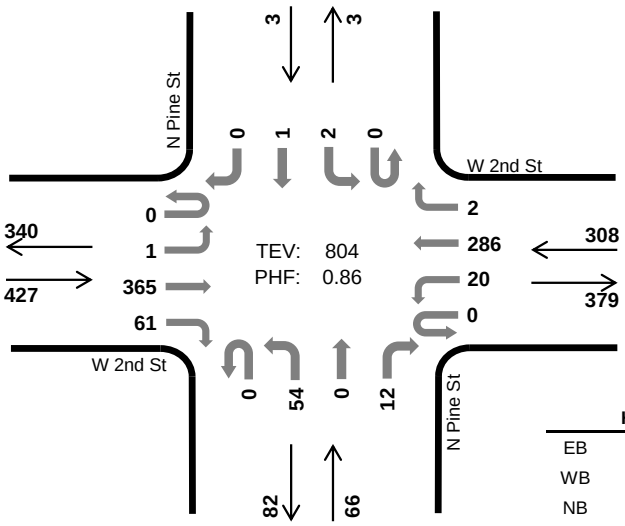

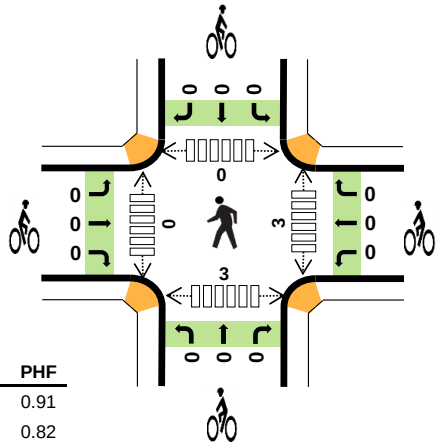

	HV %:	PHF
EB	5.2%	0.91
WB	3.9%	0.82
NB	0.0%	0.75
SB	0.0%	0.38
TOTAL	4.2%	0.86

Two-Hour Count Summaries

Interval Start		W 2nd St Eastbound				W 2nd St Westbound				N Pine St Northbound				N Pine St Southbound				15-min Total	Rolling One Hour
		UT	LT	TH	RT	UT	LT	TH	RT	UT	LT	TH	RT	UT	LT	TH	RT		
2:00 PM		0	1	73	17	0	5	67	0	0	9	0	3	0	0	0	0	175	0
2:15 PM		0	0	102	13	0	2	79	1	0	20	0	5	0	0	0	0	222	0
2:30 PM		0	0	75	12	0	3	82	2	0	9	0	2	0	0	1	0	186	0
2:45 PM		**0**	**1**	**88**	**19**	**0**	**6**	**76**	**0**	**0**	**9**	**0**	**2**	**0**	**0**	**1**	**0**	**202**	785
3:00 PM		**0**	**0**	**83**	**15**	**0**	**0**	**65**	**1**	**0**	**11**	**0**	**4**	**0**	**2**	**0**	**0**	**181**	791
3:15 PM		**0**	**0**	**91**	**13**	**0**	**5**	**61**	**0**	**0**	**14**	**0**	**4**	**0**	**0**	**0**	**0**	**188**	757
3:30 PM		**0**	**0**	**103**	**14**	**0**	**9**	**84**	**1**	**0**	**20**	**0**	**2**	**0**	**0**	**0**	**0**	**233**	**804**
3:45 PM		0	0	84	16	0	4	77	0	0	12	0	2	0	1	0	0	196	798
Count Total		0	2	699	119	0	34	591	5	0	104	0	24	0	3	2	0	1,583	0
Peak Hour	**All**	**0**	**1**	**365**	**61**	**0**	**20**	**286**	**2**	**0**	**54**	**0**	**12**	**0**	**2**	**1**	**0**	**804**	**0**
	HV	**0**	**0**	**20**	**2**	**0**	**0**	**12**	**0**	**0**	**0**	**0**	**0**	**0**	**0**	**0**	**0**	**34**	**0**
	HV%	**-**	**0%**	**5%**	**3%**	**-**	**0%**	**4%**	**0%**	**-**	**0%**	**-**	**0%**	**-**	**0%**	**0%**	**-**	**4%**	**0**

Note: Two-hour count summary volumes include heavy vehicles but exclude bicycles in overall count.

Interval Start	Heavy Vehicle Totals					Bicycles					Pedestrians (Crossing Leg)				
	EB	WB	NB	SB	Total	EB	WB	NB	SB	Total	East	West	North	South	Total
2:00 PM	5	0	0	0	*5*	0	0	0	0	*0*	0	0	0	1	*1*
2:15 PM	6	2	0	0	*8*	0	0	0	0	*0*	0	0	0	0	*0*
2:30 PM	4	9	1	0	*14*	0	0	0	0	*0*	0	0	0	2	*2*
2:45 PM	**5**	**2**	**0**	**0**	***7***	**0**	**0**	**0**	**0**	***0***	**0**	**0**	**0**	**1**	*1*
3:00 PM	**7**	**6**	**0**	**0**	***13***	**0**	**0**	**0**	**0**	***0***	**1**	**0**	**0**	**2**	*3*
3:15 PM	**6**	**0**	**0**	**0**	***6***	**0**	**0**	**0**	**0**	***0***	**0**	**0**	**0**	**0**	*0*
3:30 PM	**4**	**4**	**0**	**0**	***8***	**0**	**0**	**0**	**0**	***0***	**2**	**0**	**0**	**0**	***2***
3:45 PM	2	4	0	0	*6*	0	0	0	0	*0*	1	0	0	1	*2*
Count Total	39	27	1	0	*67*	0	0	0	0	*0*	4	0	0	7	*11*
Peak Hour	**22**	**12**	**0**	**0**	***34***	**0**	**0**	**0**	**0**	***0***	**3**	**0**	**0**	**3**	***6***

Two-Hour Count Summaries - Heavy Vehicles

Interval Start	W 2nd St				W 2nd St				N Pine St				N Pine St				15-min Total	Rolling One Hour
	Eastbound				Westbound				Northbound				Southbound					
	UT	LT	TH	RT	UT	LT	TH	RT	UT	LT	TH	RT	UT	LT	TH	RT		
2:00 PM	0	0	5	0	0	0	0	0	0	0	0	0	0	0	0	0	5	0
2:15 PM	0	0	6	0	0	0	2	0	0	0	0	0	0	0	0	0	8	0
2:30 PM	0	0	4	0	0	0	9	0	0	1	0	0	0	0	0	0	14	0
2:45 PM	**0**	**0**	**4**	**1**	**0**	**0**	**2**	**0**	**0**	**0**	**0**	**0**	**0**	**0**	**0**	**0**	**7**	34
3:00 PM	**0**	**0**	**6**	**1**	**0**	**0**	**6**	**0**	**0**	**0**	**0**	**0**	**0**	**0**	**0**	**0**	**13**	42
3:15 PM	**0**	**0**	**6**	**0**	**0**	**0**	**0**	**0**	**0**	**0**	**0**	**0**	**0**	**0**	**0**	**0**	**6**	40
3:30 PM	**0**	**0**	**4**	**0**	**0**	**0**	**4**	**0**	**0**	**0**	**0**	**0**	**0**	**0**	**0**	**0**	**8**	**34**
3:45 PM	0	0	2	0	0	0	4	0	0	0	0	0	0	0	0	0	6	33
Count Total	0	0	37	2	0	0	27	0	0	1	0	0	0	0	0	0	67	0
Peak Hour	**0**	**0**	**20**	**2**	**0**	**0**	**12**	**0**	**0**	**0**	**0**	**0**	**0**	**0**	**0**	**0**	**34**	**0**

Two-Hour Count Summaries - Bikes

Interval Start	W 2nd St			W 2nd St			N Pine St			N Pine St			15-min Total	Rolling One Hour
	Eastbound			Westbound			Northbound			Southbound				
	LT	TH	RT	LT	TH	RT	LT	TH	RT	LT	TH	RT		
2:00 PM	0	0	0	0	0	0	0	0	0	0	0	0	0	0
2:15 PM	0	0	0	0	0	0	0	0	0	0	0	0	0	0
2:30 PM	0	0	0	0	0	0	0	0	0	0	0	0	0	0
2:45 PM	**0**	**0**	**0**	**0**	**0**	**0**	**0**	**0**	**0**	**0**	**0**	**0**	**0**	0
3:00 PM	**0**	**0**	**0**	**0**	**0**	**0**	**0**	**0**	**0**	**0**	**0**	**0**	**0**	0
3:15 PM	**0**	**0**	**0**	**0**	**0**	**0**	**0**	**0**	**0**	**0**	**0**	**0**	**0**	0
3:30 PM	**0**	**0**	**0**	**0**	**0**	**0**	**0**	**0**	**0**	**0**	**0**	**0**	**0**	**0**
3:45 PM	0	0	0	0	0	0	0	0	0	0	0	0	0	0
Count Total	0	0	0	0	0	0	0	0	0	0	0	0	0	0
Peak Hour	**0**	**0**	**0**	**0**	**0**	**0**	**0**	**0**	**0**	**0**	**0**	**0**	**0**	**0**

Note: U-Turn volumes for bikes are included in Left-Turn, if any.

N Pine St
W 1st St

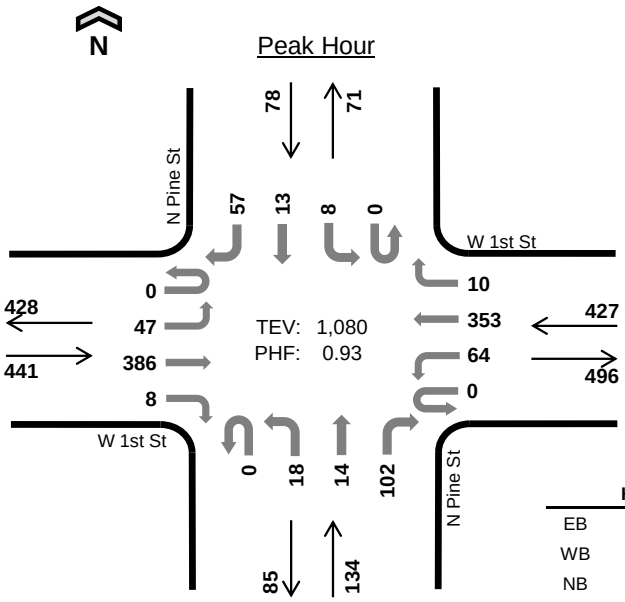

Date: 06/24/2022
Count Period: 2:00 PM to 4:00 PM
Peak Hour: 3:00 PM to 4:00 PM

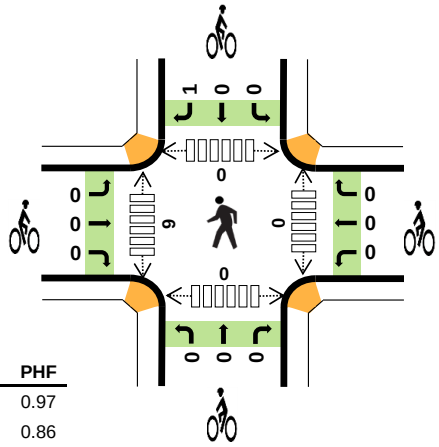

	HV %:	PHF
EB	4.3%	0.97
WB	2.1%	0.86
NB	1.5%	0.82
SB	1.3%	0.81
TOTAL	2.9%	0.93

Two-Hour Count Summaries

Interval Start		W 1st St Eastbound				W 1st St Westbound				N Pine St Northbound				N Pine St Southbound				15-min Total	Rolling One Hour
		UT	LT	TH	RT	UT	LT	TH	RT	UT	LT	TH	RT	UT	LT	TH	RT		
2:00 PM		0	11	81	0	0	9	94	5	0	1	1	22	0	2	2	19	247	0
2:15 PM		0	18	74	1	0	4	102	6	0	2	6	29	0	1	3	13	259	0
2:30 PM		0	12	78	2	0	12	95	2	0	5	1	25	0	3	2	9	246	0
2:45 PM		0	12	50	0	0	17	100	3	0	3	2	22	0	1	6	20	236	988
3:00 PM		**0**	**10**	**88**	**3**	**0**	**17**	**78**	**3**	**0**	**4**	**5**	**28**	**0**	**3**	**1**	**10**	**250**	991
3:15 PM		**0**	**10**	**101**	**2**	**0**	**9**	**91**	**2**	**0**	**1**	**2**	**23**	**0**	**2**	**3**	**12**	**258**	990
3:30 PM		**0**	**15**	**97**	**1**	**0**	**17**	**103**	**4**	**0**	**5**	**6**	**19**	**0**	**1**	**2**	**21**	**291**	1,035
3:45 PM		**0**	**12**	**100**	**2**	**0**	**21**	**81**	**1**	**0**	**8**	**1**	**32**	**0**	**2**	**7**	**14**	**281**	**1,080**
Count Total		0	100	669	11	0	106	744	26	0	29	24	200	0	15	26	118	2,068	0
Peak Hour	**All**	**0**	**47**	**386**	**8**	**0**	**64**	**353**	**10**	**0**	**18**	**14**	**102**	**0**	**8**	**13**	**57**	**1,080**	**0**
	HV	**0**	**0**	**19**	**0**	**0**	**2**	**7**	**0**	**0**	**0**	**0**	**2**	**0**	**0**	**0**	**1**	**31**	**0**
	HV%	**-**	**0%**	**5%**	**0%**	**-**	**3%**	**2%**	**0%**	**-**	**0%**	**0%**	**2%**	**-**	**0%**	**0%**	**2%**	**3%**	**0**

Note: Two-hour count summary volumes include heavy vehicles but exclude bicycles in overall count.

Interval Start	Heavy Vehicle Totals					Bicycles					Pedestrians (Crossing Leg)				
	EB	WB	NB	SB	Total	EB	WB	NB	SB	Total	East	West	North	South	Total
2:00 PM	2	4	1	0	*7*	0	0	0	0	*0*	0	0	0	4	*4*
2:15 PM	4	0	2	0	*6*	0	0	0	0	*0*	0	0	0	0	*0*
2:30 PM	3	2	0	0	*5*	0	0	0	0	*0*	0	0	0	1	*1*
2:45 PM	0	7	0	1	*8*	0	0	0	0	*0*	0	0	0	3	*3*
3:00 PM	**3**	**0**	**1**	**1**	***5***	**0**	**0**	**0**	**0**	***0***	**0**	**2**	**0**	**0**	*2*
3:15 PM	**7**	**1**	**1**	**0**	***9***	**0**	**0**	**0**	**1**	***1***	**0**	**4**	**0**	**0**	*4*
3:30 PM	**6**	**5**	**0**	**0**	***11***	**0**	**0**	**0**	**0**	***0***	**0**	**1**	**0**	**0**	*1*
3:45 PM	**3**	**3**	**0**	**0**	***6***	**0**	**0**	**0**	**0**	***0***	**0**	**2**	**0**	**0**	***2***
Count Total	28	22	5	2	*57*	0	0	0	1	*1*	0	9	0	8	*17*
Peak Hour	**19**	**9**	**2**	**1**	***31***	**0**	**0**	**0**	**1**	***1***	**0**	**9**	**0**	**0**	***9***

Two-Hour Count Summaries - Heavy Vehicles

Interval Start	W 1st St Eastbound				W 1st St Westbound				N Pine St Northbound				N Pine St Southbound				15-min Total	Rolling One Hour
	UT	LT	TH	RT	UT	LT	TH	RT	UT	LT	TH	RT	UT	LT	TH	RT		
2:00 PM	0	0	2	0	0	1	3	0	0	0	0	1	0	0	0	0	7	0
2:15 PM	0	0	4	0	0	0	0	0	0	0	1	1	0	0	0	0	6	0
2:30 PM	0	0	3	0	0	0	2	0	0	0	0	0	0	0	0	0	5	0
2:45 PM	0	0	0	0	0	1	6	0	0	0	0	0	0	0	0	1	8	26
3:00 PM	**0**	**0**	**3**	**0**	**0**	**0**	**0**	**0**	**0**	**0**	**0**	**1**	**0**	**0**	**0**	**1**	**5**	24
3:15 PM	**0**	**0**	**7**	**0**	**0**	**1**	**0**	**0**	**0**	**0**	**0**	**1**	**0**	**0**	**0**	**0**	**9**	27
3:30 PM	**0**	**0**	**6**	**0**	**0**	**0**	**5**	**0**	**0**	**0**	**0**	**0**	**0**	**0**	**0**	**0**	**11**	33
3:45 PM	**0**	**0**	**3**	**0**	**0**	**1**	**2**	**0**	**0**	**0**	**0**	**0**	**0**	**0**	**0**	**0**	**6**	**31**
Count Total	0	0	28	0	0	4	18	0	0	0	1	4	0	0	0	2	57	0
Peak Hour	**0**	**0**	**19**	**0**	**0**	**2**	**7**	**0**	**0**	**0**	**0**	**2**	**0**	**0**	**0**	**1**	**31**	**0**

Two-Hour Count Summaries - Bikes

Interval Start	W 1st St Eastbound			W 1st St Westbound			N Pine St Northbound			N Pine St Southbound			15-min Total	Rolling One Hour
	LT	TH	RT	LT	TH	RT	LT	TH	RT	LT	TH	RT		
2:00 PM	0	0	0	0	0	0	0	0	0	0	0	0	0	0
2:15 PM	0	0	0	0	0	0	0	0	0	0	0	0	0	0
2:30 PM	0	0	0	0	0	0	0	0	0	0	0	0	0	0
2:45 PM	0	0	0	0	0	0	0	0	0	0	0	0	0	0
3:00 PM	**0**	**0**	**0**	**0**	**0**	**0**	**0**	**0**	**0**	**0**	**0**	**0**	**0**	0
3:15 PM	**0**	**0**	**0**	**0**	**0**	**0**	**0**	**0**	**0**	**0**	**0**	**1**	**1**	1
3:30 PM	**0**	**0**	**0**	**0**	**0**	**0**	**0**	**0**	**0**	**0**	**0**	**0**	**0**	1
3:45 PM	**0**	**0**	**0**	**0**	**0**	**0**	**0**	**0**	**0**	**0**	**0**	**0**	**0**	**1**
Count Total	0	0	0	0	0	0	0	0	0	0	0	1	1	0
Peak Hour	**0**	**0**	**0**	**0**	**0**	**0**	**0**	**0**	**0**	**0**	**0**	**1**	**1**	**0**

Note: U-Turn volumes for bikes are included in Left-Turn, if any.

N Oakes Ave
W 2nd St

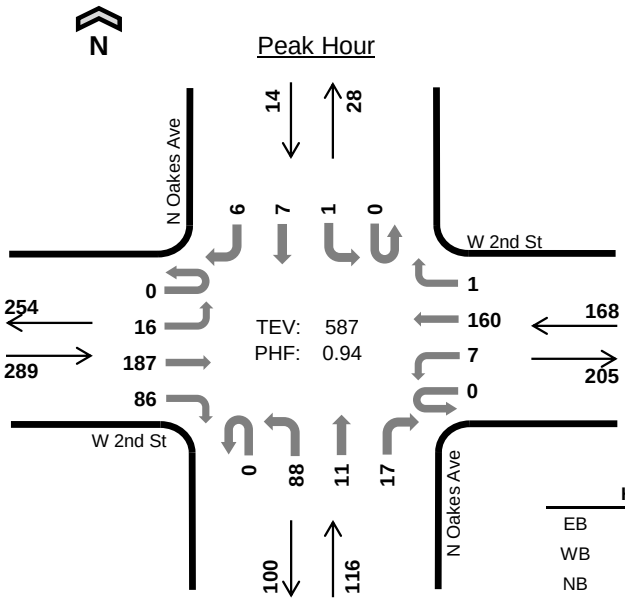

Date: 06/24/2022
Count Period: 2:00 PM to 4:00 PM
Peak Hour: 2:00 PM to 3:00 PM

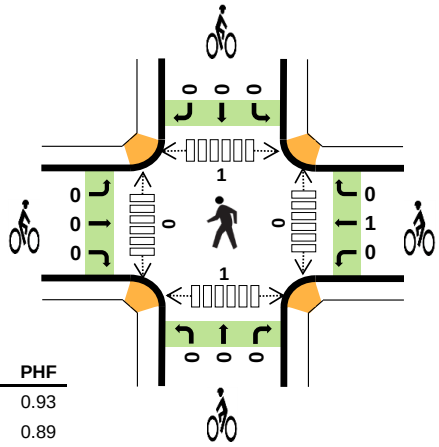

	HV %:	PHF
EB	3.8%	0.93
WB	3.6%	0.89
NB	2.6%	0.85
SB	7.1%	0.58
TOTAL	3.6%	0.94

Two-Hour Count Summaries

Interval Start		W 2nd St Eastbound				W 2nd St Westbound				N Oakes Ave Northbound				N Oakes Ave Southbound				15-min Total	Rolling One Hour
		UT	LT	TH	RT	UT	LT	TH	RT	UT	LT	TH	RT	UT	LT	TH	RT		
2:00 PM		**0**	**1**	**42**	**19**	**0**	**4**	**42**	**1**	**0**	**22**	**2**	**5**	**0**	**0**	**3**	**2**	**143**	0
2:15 PM		**0**	**5**	**48**	**25**	**0**	**2**	**43**	**0**	**0**	**23**	**2**	**2**	**0**	**1**	**2**	**3**	**156**	0
2:30 PM		**0**	**6**	**48**	**23**	**0**	**0**	**34**	**0**	**0**	**25**	**4**	**5**	**0**	**0**	**0**	**0**	**145**	0
2:45 PM		**0**	**4**	**49**	**19**	**0**	**1**	**41**	**0**	**0**	**18**	**3**	**5**	**0**	**0**	**2**	**1**	**143**	**587**
3:00 PM		0	3	40	20	0	1	30	1	0	22	4	1	0	0	2	1	125	569
3:15 PM		0	5	60	15	0	1	36	2	0	14	4	1	0	1	0	2	141	554
3:30 PM		0	0	53	20	0	1	58	0	0	22	3	3	0	0	0	1	161	570
3:45 PM		0	1	47	17	0	0	45	0	0	19	1	3	0	2	3	7	145	572
Count Total		0	25	387	158	0	10	329	4	0	165	23	25	0	4	12	17	1,159	0
Peak Hour	**All**	**0**	**16**	**187**	**86**	**0**	**7**	**160**	**1**	**0**	**88**	**11**	**17**	**0**	**1**	**7**	**6**	**587**	**0**
	HV	**0**	**0**	**5**	**6**	**0**	**0**	**6**	**0**	**0**	**3**	**0**	**0**	**0**	**0**	**1**	**0**	**21**	**0**
	HV%	**-**	**0%**	**3%**	**7%**	**-**	**0%**	**4%**	**0%**	**-**	**3%**	**0%**	**0%**	**-**	**0%**	**14%**	**0%**	**4%**	**0**

Note: Two-hour count summary volumes include heavy vehicles but exclude bicycles in overall count.

Interval Start	Heavy Vehicle Totals					Bicycles					Pedestrians (Crossing Leg)				
	EB	WB	NB	SB	Total	EB	WB	NB	SB	Total	East	West	North	South	Total
2:00 PM	**1**	**1**	**1**	**1**	***4***	**0**	**0**	**0**	**0**	***0***	**0**	**0**	**0**	**0**	*0*
2:15 PM	**3**	**1**	**0**	**0**	***4***	**0**	**1**	**0**	**0**	***1***	**0**	**0**	**0**	**0**	*0*
2:30 PM	**4**	**3**	**2**	**0**	***9***	**0**	**0**	**0**	**0**	***0***	**0**	**0**	**1**	**0**	*1*
2:45 PM	**3**	**1**	**0**	**0**	***4***	**0**	**0**	**0**	**0**	***0***	**0**	**0**	**0**	**1**	***1***
3:00 PM	6	1	2	0	*9*	0	0	0	0	*0*	0	0	0	1	*1*
3:15 PM	1	0	0	0	*1*	1	0	0	0	*1*	0	0	0	0	*0*
3:30 PM	5	1	2	0	*8*	0	0	1	0	*1*	0	0	0	1	*1*
3:45 PM	2	4	1	1	*8*	0	0	0	0	*0*	5	0	0	0	*5*
Count Total	25	12	8	2	*47*	1	1	1	0	*3*	5	0	1	3	*9*
Peak Hour	**11**	**6**	**3**	**1**	***21***	**0**	**1**	**0**	**0**	***1***	**0**	**0**	**1**	**1**	***2***

Two-Hour Count Summaries - Heavy Vehicles

Interval Start	W 2nd St Eastbound				W 2nd St Westbound				N Oakes Ave Northbound				N Oakes Ave Southbound				15-min Total	Rolling One Hour
	UT	LT	TH	RT	UT	LT	TH	RT	UT	LT	TH	RT	UT	LT	TH	RT		
2:00 PM	**0**	**0**	**1**	**0**	**0**	**0**	**1**	**0**	**0**	**1**	**0**	**0**	**0**	**0**	**1**	**0**	**4**	0
2:15 PM	**0**	**0**	**1**	**2**	**0**	**0**	**1**	**0**	**0**	**0**	**0**	**0**	**0**	**0**	**0**	**0**	**4**	0
2:30 PM	**0**	**0**	**2**	**2**	**0**	**0**	**3**	**0**	**0**	**2**	**0**	**0**	**0**	**0**	**0**	**0**	**9**	0
2:45 PM	**0**	**0**	**1**	**2**	**0**	**0**	**1**	**0**	**0**	**0**	**0**	**0**	**0**	**0**	**0**	**0**	**4**	**21**
3:00 PM	0	1	3	2	0	0	1	0	0	2	0	0	0	0	0	0	9	26
3:15 PM	0	0	1	0	0	0	0	0	0	0	0	0	0	0	0	0	1	23
3:30 PM	0	0	3	2	0	0	1	0	0	1	1	0	0	0	0	0	8	22
3:45 PM	0	0	2	0	0	0	4	0	0	1	0	0	0	0	1	0	8	26
Count Total	0	1	14	10	0	0	12	0	0	7	1	0	0	0	2	0	47	0
Peak Hour	**0**	**0**	**5**	**6**	**0**	**0**	**6**	**0**	**0**	**3**	**0**	**0**	**0**	**0**	**1**	**0**	**21**	**0**

Two-Hour Count Summaries - Bikes

Interval Start	W 2nd St Eastbound			W 2nd St Westbound			N Oakes Ave Northbound			N Oakes Ave Southbound			15-min Total	Rolling One Hour
	LT	TH	RT	LT	TH	RT	LT	TH	RT	LT	TH	RT		
2:00 PM	**0**	**0**	**0**	**0**	**0**	**0**	**0**	**0**	**0**	**0**	**0**	**0**	**0**	0
2:15 PM	**0**	**0**	**0**	**0**	**1**	**0**	**0**	**0**	**0**	**0**	**0**	**0**	**1**	0
2:30 PM	**0**	**0**	**0**	**0**	**0**	**0**	**0**	**0**	**0**	**0**	**0**	**0**	**0**	0
2:45 PM	**0**	**0**	**0**	**0**	**0**	**0**	**0**	**0**	**0**	**0**	**0**	**0**	**0**	**1**
3:00 PM	0	0	0	0	0	0	0	0	0	0	0	0	0	1
3:15 PM	0	0	1	0	0	0	0	0	0	0	0	0	1	1
3:30 PM	0	0	0	0	0	0	1	0	0	0	0	0	1	2
3:45 PM	0	0	0	0	0	0	0	0	0	0	0	0	0	2
Count Total	0	0	1	0	1	0	1	0	0	0	0	0	3	0
Peak Hour	**0**	**0**	**0**	**0**	**1**	**0**	**0**	**0**	**0**	**0**	**0**	**0**	**1**	**0**

Note: U-Turn volumes for bikes are included in Left-Turn, if any.

N Oakes Ave
W 1st St

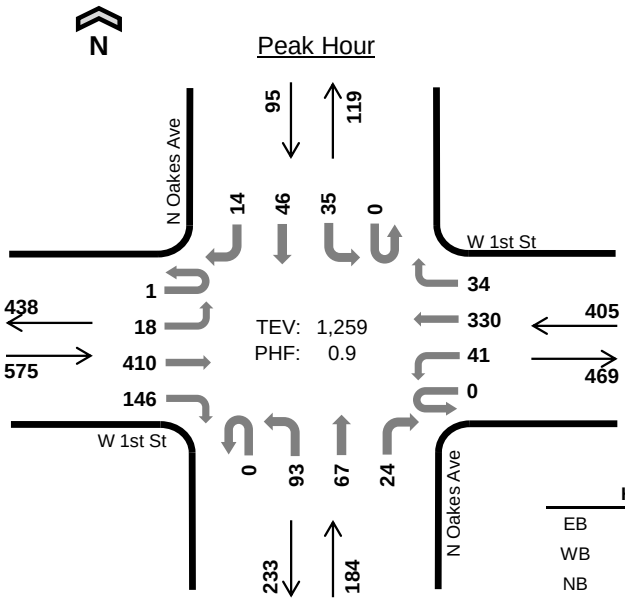

Date: 06/24/2022
Count Period: 2:00 PM to 4:00 PM
Peak Hour: 2:15 PM to 3:15 PM

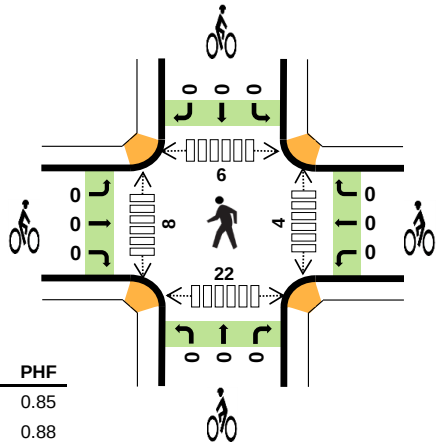

	HV %:	PHF
EB	5.0%	0.85
WB	3.0%	0.88
NB	5.4%	0.82
SB	10.5%	0.82
TOTAL	4.8%	0.90

Two-Hour Count Summaries

Interval Start		W 1st St Eastbound				W 1st St Westbound				N Oakes Ave Northbound				N Oakes Ave Southbound				15-min Total	Rolling One Hour
		UT	LT	TH	RT	UT	LT	TH	RT	UT	LT	TH	RT	UT	LT	TH	RT		
2:00 PM		0	2	84	23	0	9	84	14	0	14	12	9	0	5	15	6	277	0
2:15 PM		**0**	**5**	**119**	**45**	**0**	**12**	**94**	**9**	**0**	**19**	**14**	**5**	**0**	**10**	**16**	**3**	**351**	0
2:30 PM		**0**	**5**	**93**	**30**	**0**	**8**	**83**	**12**	**0**	**27**	**17**	**4**	**0**	**8**	**10**	**1**	**298**	0
2:45 PM		**0**	**6**	**91**	**40**	**0**	**12**	**78**	**5**	**0**	**31**	**17**	**8**	**0**	**8**	**10**	**6**	**312**	1,238
3:00 PM		**1**	**2**	**107**	**31**	**0**	**9**	**75**	**8**	**0**	**16**	**19**	**7**	**0**	**9**	**10**	**4**	**298**	**1,259**
3:15 PM		0	2	101	41	0	17	86	7	0	16	8	10	0	7	7	2	304	1,212
3:30 PM		0	2	121	33	0	8	91	14	0	19	12	7	0	5	12	2	326	1,240
3:45 PM		0	3	103	42	0	9	66	7	0	25	14	9	0	4	10	5	297	1,225
Count Total		1	27	819	285	0	84	657	76	0	167	113	59	0	56	90	29	2,463	0
Peak Hour	**All**	**1**	**18**	**410**	**146**	**0**	**41**	**330**	**34**	**0**	**93**	**67**	**24**	**0**	**35**	**46**	**14**	**1,259**	**0**
	HV	**0**	**0**	**25**	**4**	**0**	**0**	**11**	**1**	**0**	**4**	**2**	**4**	**0**	**3**	**6**	**1**	**61**	**0**
	HV%	**0%**	**0%**	**6%**	**3%**	**-**	**0%**	**3%**	**3%**	**-**	**4%**	**3%**	**17%**	**-**	**9%**	**13%**	**7%**	**5%**	**0**

Note: Two-hour count summary volumes include heavy vehicles but exclude bicycles in overall count.

Interval Start	Heavy Vehicle Totals					Bicycles					Pedestrians (Crossing Leg)				
	EB	WB	NB	SB	Total	EB	WB	NB	SB	Total	East	West	North	South	Total
2:00 PM	2	6	3	2	*13*	0	0	0	0	*0*	5	0	5	1	*11*
2:15 PM	**8**	**2**	**0**	**3**	***13***	**0**	**0**	**0**	**0**	***0***	**0**	**2**	**0**	**2**	*4*
2:30 PM	**4**	**5**	**4**	**2**	***15***	**0**	**0**	**0**	**0**	***0***	**2**	**2**	**2**	**5**	*11*
2:45 PM	**7**	**4**	**4**	**3**	***18***	**0**	**0**	**0**	**0**	***0***	**1**	**0**	**1**	**7**	*9*
3:00 PM	**10**	**1**	**2**	**2**	***15***	**0**	**0**	**0**	**0**	***0***	**1**	**4**	**3**	**8**	***16***
3:15 PM	7	3	1	0	*11*	0	0	0	0	*0*	1	1	3	4	*9*
3:30 PM	13	2	4	3	*22*	0	0	0	0	*0*	0	0	0	3	*3*
3:45 PM	10	5	1	1	*17*	0	0	0	0	*0*	2	3	6	0	*11*
Count Total	61	28	19	16	*124*	0	0	0	0	*0*	12	12	20	30	*74*
Peak Hour	**29**	**12**	**10**	**10**	***61***	**0**	**0**	**0**	**0**	***0***	**4**	**8**	**6**	**22**	***40***

Two-Hour Count Summaries - Heavy Vehicles

Interval Start	W 1st St Eastbound				W 1st St Westbound				N Oakes Ave Northbound				N Oakes Ave Southbound				15-min Total	Rolling One Hour
	UT	LT	TH	RT	UT	LT	TH	RT	UT	LT	TH	RT	UT	LT	TH	RT		
2:00 PM	0	0	0	2	0	1	5	0	0	2	1	0	0	0	2	0	13	0
2:15 PM	**0**	**0**	**7**	**1**	**0**	**0**	**2**	**0**	**0**	**0**	**0**	**0**	**0**	**1**	**2**	**0**	**13**	0
2:30 PM	**0**	**0**	**4**	**0**	**0**	**0**	**5**	**0**	**0**	**1**	**1**	**2**	**0**	**0**	**2**	**0**	**15**	0
2:45 PM	**0**	**0**	**5**	**2**	**0**	**0**	**4**	**0**	**0**	**3**	**0**	**1**	**0**	**1**	**1**	**1**	**18**	59
3:00 PM	**0**	**0**	**9**	**1**	**0**	**0**	**0**	**1**	**0**	**0**	**1**	**1**	**0**	**1**	**1**	**0**	**15**	**61**
3:15 PM	0	0	2	5	0	1	2	0	0	1	0	0	0	0	0	0	11	59
3:30 PM	0	0	11	2	0	0	2	0	0	3	1	0	0	0	3	0	22	66
3:45 PM	0	0	9	1	0	1	3	1	0	1	0	0	0	0	1	0	17	65
Count Total	0	0	47	14	0	3	23	2	0	11	4	4	0	3	12	1	124	0
Peak Hour	**0**	**0**	**25**	**4**	**0**	**0**	**11**	**1**	**0**	**4**	**2**	**4**	**0**	**3**	**6**	**1**	**61**	**0**

Two-Hour Count Summaries - Bikes

Interval Start	W 1st St Eastbound			W 1st St Westbound			N Oakes Ave Northbound			N Oakes Ave Southbound			15-min Total	Rolling One Hour
	LT	TH	RT	LT	TH	RT	LT	TH	RT	LT	TH	RT		
2:00 PM	0	0	0	0	0	0	0	0	0	0	0	0	0	0
2:15 PM	**0**	**0**	**0**	**0**	**0**	**0**	**0**	**0**	**0**	**0**	**0**	**0**	**0**	0
2:30 PM	**0**	**0**	**0**	**0**	**0**	**0**	**0**	**0**	**0**	**0**	**0**	**0**	**0**	0
2:45 PM	**0**	**0**	**0**	**0**	**0**	**0**	**0**	**0**	**0**	**0**	**0**	**0**	**0**	0
3:00 PM	**0**	**0**	**0**	**0**	**0**	**0**	**0**	**0**	**0**	**0**	**0**	**0**	**0**	**0**
3:15 PM	0	0	0	0	0	0	0	0	0	0	0	0	0	0
3:30 PM	0	0	0	0	0	0	0	0	0	0	0	0	0	0
3:45 PM	0	0	0	0	0	0	0	0	0	0	0	0	0	0
Count Total	0	0	0	0	0	0	0	0	0	0	0	0	0	0
Peak Hour	**0**	**0**	**0**	**0**	**0**	**0**	**0**	**0**	**0**	**0**	**0**	**0**	**0**	**0**

Note: U-Turn volumes for bikes are included in Left-Turn, if any.

APPENDIX B (continued)

2022 Traffic Counts

Sunday Data Sheets

Bullfrog Rd
I-90 EB Ramps

Date: 06/26/2022
Count Period: 3:00 PM to 5:00 PM
Peak Hour: 3:00 PM to 4:00 PM

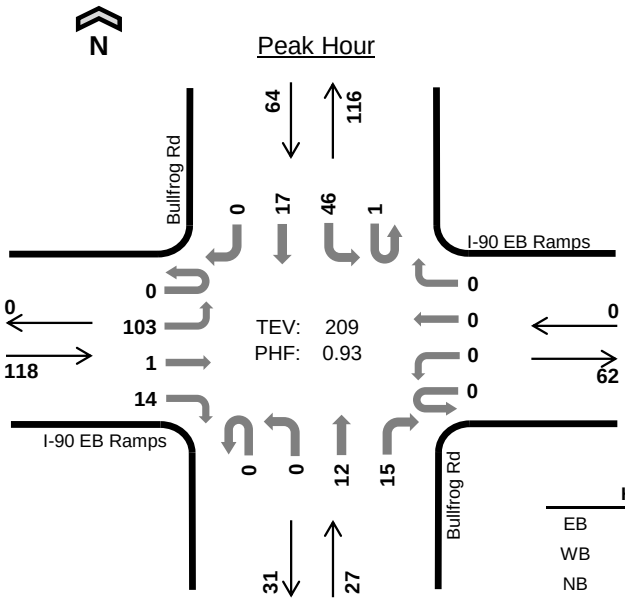

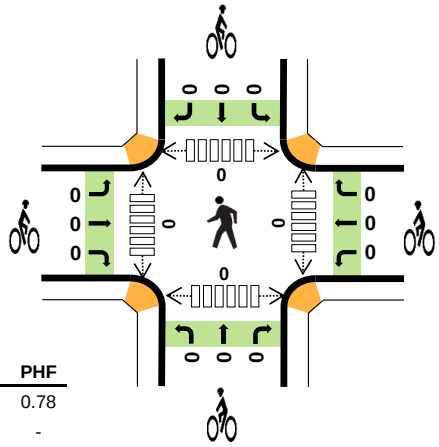

	HV %:	PHF
EB	0.8%	0.78
WB	-	-
NB	0.0%	0.61
SB	0.0%	0.62
TOTAL	0.5%	0.93

Two-Hour Count Summaries

Interval Start		I-90 EB Ramps Eastbound				I-90 EB Ramps Westbound				Bullfrog Rd Northbound				Bullfrog Rd Southbound				15-min Total	Rolling One Hour
		UT	LT	TH	RT	UT	LT	TH	RT	UT	LT	TH	RT	UT	LT	TH	RT		
3:00 PM		**0**	**19**	**0**	**6**	**0**	**0**	**0**	**0**	**0**	**0**	**2**	**1**	**0**	**22**	**4**	**0**	**54**	0
3:15 PM		**0**	**27**	**0**	**4**	**0**	**0**	**0**	**0**	**0**	**0**	**3**	**4**	**1**	**9**	**3**	**0**	**51**	0
3:30 PM		**0**	**23**	**0**	**1**	**0**	**0**	**0**	**0**	**0**	**0**	**4**	**7**	**0**	**8**	**5**	**0**	**48**	0
3:45 PM		**0**	**34**	**1**	**3**	**0**	**0**	**0**	**0**	**0**	**0**	**3**	**3**	**0**	**7**	**5**	**0**	**56**	**209**
4:00 PM		0	20	0	3	0	0	0	0	0	0	5	0	0	4	3	0	35	190
4:15 PM		0	23	3	3	0	0	0	0	0	0	2	5	0	7	3	0	46	185
4:30 PM		0	19	1	2	0	0	0	0	0	0	4	2	0	8	2	0	38	175
4:45 PM		0	11	0	4	0	0	0	0	0	0	3	3	0	5	8	0	34	153
Count Total		0	176	5	26	0	0	0	0	0	0	26	25	1	70	33	0	362	0
Peak Hour	**All**	**0**	**103**	**1**	**14**	**0**	**0**	**0**	**0**	**0**	**0**	**12**	**15**	**1**	**46**	**17**	**0**	**209**	**0**
	HV	**0**	**1**	**0**	**0**	**0**	**0**	**0**	**0**	**0**	**0**	**0**	**0**	**0**	**0**	**0**	**0**	**1**	**0**
	HV%	**-**	**1%**	**0%**	**0%**	**-**	**-**	**-**	**-**	**-**	**-**	**0%**	**0%**	**0%**	**0%**	**0%**	**-**	**0%**	**0**

Note: Two-hour count summary volumes include heavy vehicles but exclude bicycles in overall count.

Interval Start	Heavy Vehicle Totals EB	WB	NB	SB	Total	Bicycles EB	WB	NB	SB	Total	Pedestrians (Crossing Leg) East	West	North	South	Total
3:00 PM	**0**	**0**	**0**	**0**	***0***	**0**	**0**	**0**	**0**	***0***	**0**	**0**	**0**	**0**	*0*
3:15 PM	**0**	**0**	**0**	**0**	***0***	**0**	**0**	**0**	**0**	***0***	**0**	**0**	**0**	**0**	*0*
3:30 PM	**0**	**0**	**0**	**0**	***0***	**0**	**0**	**0**	**0**	***0***	**0**	**0**	**0**	**0**	*0*
3:45 PM	**1**	**0**	**0**	**0**	***1***	**0**	**0**	**0**	**0**	***0***	**0**	**0**	**0**	**0**	***0***
4:00 PM	1	0	0	0	*1*	0	0	0	0	*0*	0	0	0	0	*0*
4:15 PM	1	0	0	0	*1*	0	0	0	0	*0*	0	0	0	0	*0*
4:30 PM	0	0	0	0	*0*	0	0	0	0	*0*	0	0	0	0	*0*
4:45 PM	1	0	0	1	*2*	0	0	0	0	*0*	0	0	0	0	*0*
Count Total	4	0	0	1	*5*	0	0	0	0	*0*	0	0	0	0	*0*
Peak Hour	**1**	**0**	**0**	**0**	***1***	**0**	**0**	**0**	**0**	***0***	**0**	**0**	**0**	**0**	***0***

Two-Hour Count Summaries - Heavy Vehicles

Interval Start	I-90 EB Ramps				I-90 EB Ramps				Bullfrog Rd				Bullfrog Rd				15-min Total	Rolling One Hour
	Eastbound				Westbound				Northbound				Southbound					
	UT	LT	TH	RT	UT	LT	TH	RT	UT	LT	TH	RT	UT	LT	TH	RT		
3:00 PM	**0**	**0**	**0**	**0**	**0**	**0**	**0**	**0**	**0**	**0**	**0**	**0**	**0**	**0**	**0**	**0**	**0**	0
3:15 PM	**0**	**0**	**0**	**0**	**0**	**0**	**0**	**0**	**0**	**0**	**0**	**0**	**0**	**0**	**0**	**0**	**0**	0
3:30 PM	**0**	**0**	**0**	**0**	**0**	**0**	**0**	**0**	**0**	**0**	**0**	**0**	**0**	**0**	**0**	**0**	**0**	0
3:45 PM	**0**	**1**	**0**	**0**	**0**	**0**	**0**	**0**	**0**	**0**	**0**	**0**	**0**	**0**	**0**	**0**	**1**	**1**
4:00 PM	0	1	0	0	0	0	0	0	0	0	0	0	0	0	0	0	1	2
4:15 PM	0	1	0	0	0	0	0	0	0	0	0	0	0	0	0	0	1	3
4:30 PM	0	0	0	0	0	0	0	0	0	0	0	0	0	0	0	0	0	3
4:45 PM	0	0	0	1	0	0	0	0	0	0	0	0	0	0	1	0	2	4
Count Total	0	3	0	1	0	0	0	0	0	0	0	0	0	0	1	0	5	0
Peak Hour	**0**	**1**	**0**	**0**	**0**	**0**	**0**	**0**	**0**	**0**	**0**	**0**	**0**	**0**	**0**	**0**	**1**	**0**

Two-Hour Count Summaries - Bikes

Interval Start	I-90 EB Ramps			I-90 EB Ramps			Bullfrog Rd			Bullfrog Rd			15-min Total	Rolling One Hour
	Eastbound			Westbound			Northbound			Southbound				
	LT	TH	RT	LT	TH	RT	LT	TH	RT	LT	TH	RT		
3:00 PM	**0**	**0**	**0**	**0**	**0**	**0**	**0**	**0**	**0**	**0**	**0**	**0**	**0**	0
3:15 PM	**0**	**0**	**0**	**0**	**0**	**0**	**0**	**0**	**0**	**0**	**0**	**0**	**0**	0
3:30 PM	**0**	**0**	**0**	**0**	**0**	**0**	**0**	**0**	**0**	**0**	**0**	**0**	**0**	0
3:45 PM	**0**	**0**	**0**	**0**	**0**	**0**	**0**	**0**	**0**	**0**	**0**	**0**	**0**	**0**
4:00 PM	0	0	0	0	0	0	0	0	0	0	0	0	0	0
4:15 PM	0	0	0	0	0	0	0	0	0	0	0	0	0	0
4:30 PM	0	0	0	0	0	0	0	0	0	0	0	0	0	0
4:45 PM	0	0	0	0	0	0	0	0	0	0	0	0	0	0
Count Total	0	0	0	0	0	0	0	0	0	0	0	0	0	0
Peak Hour	**0**	**0**	**0**	**0**	**0**	**0**	**0**	**0**	**0**	**0**	**0**	**0**	**0**	**0**

Note: U-Turn volumes for bikes are included in Left-Turn, if any.

Bullfrog Rd
I-90 WB Ramps

Date: 06/26/2022
Count Period: 3:00 PM to 5:00 PM
Peak Hour: 3:00 PM to 4:00 PM

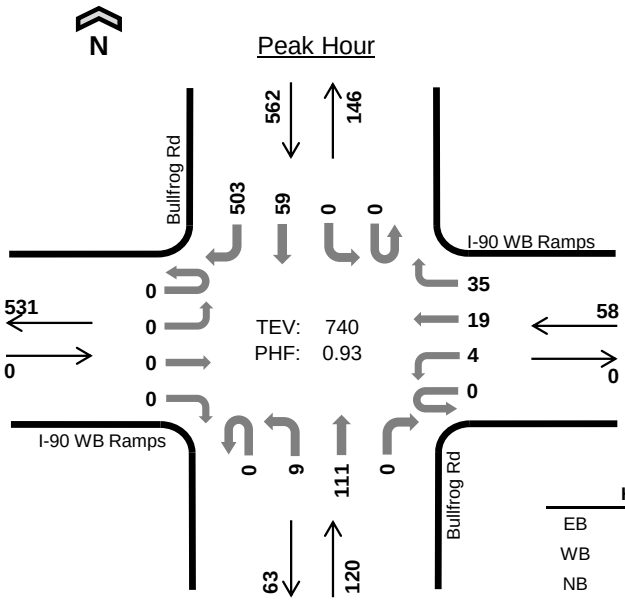

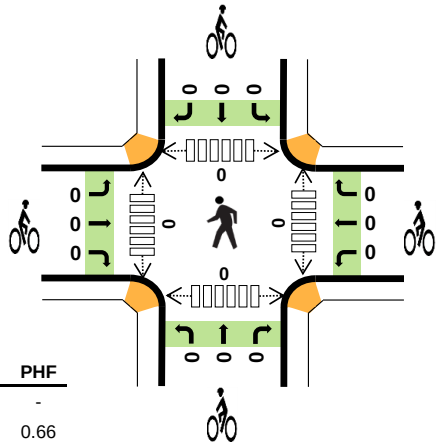

	HV %:	PHF
EB	-	-
WB	5.2%	0.66
NB	0.0%	0.79
SB	2.0%	0.91
TOTAL	1.9%	0.93

Two-Hour Count Summaries

Interval Start		I-90 WB Ramps Eastbound				I-90 WB Ramps Westbound				Bullfrog Rd Northbound				Bullfrog Rd Southbound				15-min Total	Rolling One Hour
		UT	LT	TH	RT	UT	LT	TH	RT	UT	LT	TH	RT	UT	LT	TH	RT		
3:00 PM		**0**	**0**	**0**	**0**	**0**	**2**	**10**	**10**	**0**	**3**	**21**	**0**	**0**	**0**	**24**	**130**	**200**	0
3:15 PM		**0**	**0**	**0**	**0**	**0**	**0**	**4**	**10**	**0**	**3**	**28**	**0**	**0**	**0**	**13**	**124**	**182**	0
3:30 PM		**0**	**0**	**0**	**0**	**0**	**1**	**3**	**8**	**0**	**2**	**25**	**0**	**0**	**0**	**12**	**128**	**179**	0
3:45 PM		**0**	**0**	**0**	**0**	**0**	**1**	**2**	**7**	**0**	**1**	**37**	**0**	**0**	**0**	**10**	**121**	**179**	**740**
4:00 PM		0	0	0	0	0	1	3	9	0	1	23	0	0	0	7	126	170	710
4:15 PM		0	0	0	0	0	1	4	3	0	1	26	0	0	0	9	146	190	718
4:30 PM		0	0	0	0	0	2	0	4	0	1	19	0	0	0	8	156	190	729
4:45 PM		0	0	0	0	0	2	5	5	0	4	13	0	0	0	11	125	165	715
Count Total		0	0	0	0	0	10	31	56	0	16	192	0	0	0	94	1,056	1,455	0
Peak Hour	**All**	**0**	**0**	**0**	**0**	**0**	**4**	**19**	**35**	**0**	**9**	**111**	**0**	**0**	**0**	**59**	**503**	**740**	**0**
	HV	**0**	**0**	**0**	**0**	**0**	**0**	**2**	**1**	**0**	**0**	**0**	**0**	**0**	**0**	**1**	**10**	**14**	**0**
	HV%	**-**	**-**	**-**	**-**	**-**	**0%**	**11%**	**3%**	**-**	**0%**	**0%**	**-**	**-**	**-**	**2%**	**2%**	**2%**	**0**

Note: Two-hour count summary volumes include heavy vehicles but exclude bicycles in overall count.

Interval Start	Heavy Vehicle Totals					Bicycles					Pedestrians (Crossing Leg)				
	EB	WB	NB	SB	Total	EB	WB	NB	SB	Total	East	West	North	South	Total
3:00 PM	**0**	**0**	**0**	**3**	***3***	**0**	**0**	**0**	**0**	***0***	**0**	**0**	**0**	**0**	*0*
3:15 PM	**0**	**1**	**0**	**4**	***5***	**0**	**0**	**0**	**0**	***0***	**0**	**0**	**0**	**0**	*0*
3:30 PM	**0**	**2**	**0**	**2**	***4***	**0**	**0**	**0**	**0**	***0***	**0**	**0**	**0**	**0**	*0*
3:45 PM	**0**	**0**	**0**	**2**	***2***	**0**	**0**	**0**	**0**	***0***	**0**	**0**	**0**	**0**	***0***
4:00 PM	0	0	1	3	*4*	0	0	0	0	*0*	0	0	0	0	*0*
4:15 PM	0	0	1	1	*2*	0	0	0	0	*0*	0	0	0	0	*0*
4:30 PM	0	0	0	5	*5*	0	0	0	0	*0*	0	0	0	0	*0*
4:45 PM	0	1	1	2	*4*	0	0	0	0	*0*	0	0	0	0	*0*
Count Total	0	4	3	22	*29*	0	0	0	0	*0*	0	0	0	0	*0*
Peak Hour	**0**	**3**	**0**	**11**	***14***	**0**	**0**	**0**	**0**	***0***	**0**	**0**	**0**	**0**	***0***

Two-Hour Count Summaries - Heavy Vehicles

Interval Start	I-90 WB Ramps				I-90 WB Ramps				Bullfrog Rd				Bullfrog Rd				15-min Total	Rolling One Hour
	Eastbound				Westbound				Northbound				Southbound					
	UT	LT	TH	RT	UT	LT	TH	RT	UT	LT	TH	RT	UT	LT	TH	RT		
3:00 PM	**0**	**0**	**0**	**0**	**0**	**0**	**0**	**0**	**0**	**0**	**0**	**0**	**0**	**0**	**1**	**2**	**3**	0
3:15 PM	**0**	**0**	**0**	**0**	**0**	**0**	**1**	**0**	**0**	**0**	**0**	**0**	**0**	**0**	**0**	**4**	**5**	0
3:30 PM	**0**	**0**	**0**	**0**	**0**	**0**	**1**	**1**	**0**	**0**	**0**	**0**	**0**	**0**	**0**	**2**	**4**	0
3:45 PM	**0**	**0**	**0**	**0**	**0**	**0**	**0**	**0**	**0**	**0**	**0**	**0**	**0**	**0**	**0**	**2**	**2**	**14**
4:00 PM	0	0	0	0	0	0	0	0	0	1	0	0	0	0	1	2	4	15
4:15 PM	0	0	0	0	0	0	0	0	0	0	1	0	0	0	0	1	2	12
4:30 PM	0	0	0	0	0	0	0	0	0	0	0	0	0	0	0	5	5	13
4:45 PM	0	0	0	0	0	0	1	0	0	1	0	0	0	0	1	1	4	15
Count Total	0	0	0	0	0	0	3	1	0	2	1	0	0	0	3	19	29	0
Peak Hour	**0**	**0**	**0**	**0**	**0**	**0**	**2**	**1**	**0**	**0**	**0**	**0**	**0**	**0**	**1**	**10**	**14**	**0**

Two-Hour Count Summaries - Bikes

Interval Start	I-90 WB Ramps			I-90 WB Ramps			Bullfrog Rd			Bullfrog Rd			15-min Total	Rolling One Hour
	Eastbound			Westbound			Northbound			Southbound				
	LT	TH	RT	LT	TH	RT	LT	TH	RT	LT	TH	RT		
3:00 PM	**0**	**0**	**0**	**0**	**0**	**0**	**0**	**0**	**0**	**0**	**0**	**0**	**0**	0
3:15 PM	**0**	**0**	**0**	**0**	**0**	**0**	**0**	**0**	**0**	**0**	**0**	**0**	**0**	0
3:30 PM	**0**	**0**	**0**	**0**	**0**	**0**	**0**	**0**	**0**	**0**	**0**	**0**	**0**	0
3:45 PM	**0**	**0**	**0**	**0**	**0**	**0**	**0**	**0**	**0**	**0**	**0**	**0**	**0**	**0**
4:00 PM	0	0	0	0	0	0	0	0	0	0	0	0	0	0
4:15 PM	0	0	0	0	0	0	0	0	0	0	0	0	0	0
4:30 PM	0	0	0	0	0	0	0	0	0	0	0	0	0	0
4:45 PM	0	0	0	0	0	0	0	0	0	0	0	0	0	0
Count Total	0	0	0	0	0	0	0	0	0	0	0	0	0	0
Peak Hour	**0**	**0**	**0**	**0**	**0**	**0**	**0**	**0**	**0**	**0**	**0**	**0**	**0**	**0**

Note: U-Turn volumes for bikes are included in Left-Turn, if any.

Bullfrog Rd
Suncadia Trail

Date: 06/26/2022
Count Period: 3:00 PM to 5:00 PM
Peak Hour: 4:00 PM to 5:00 PM

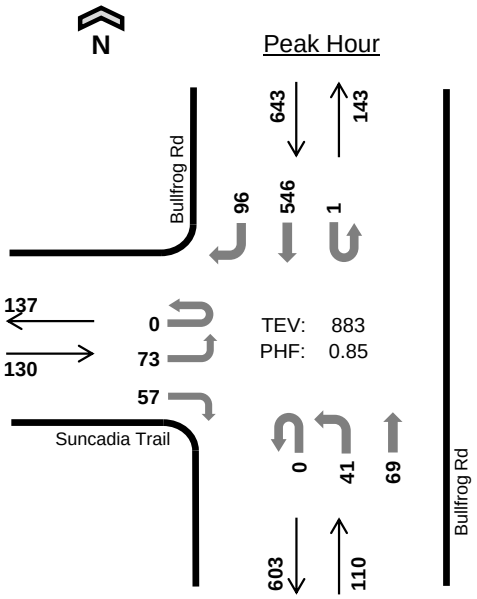

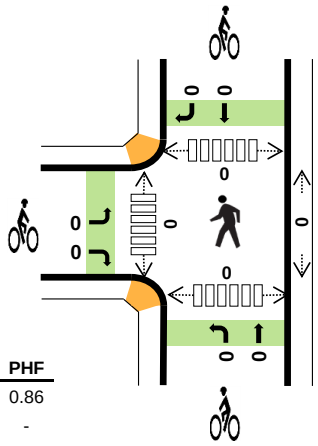

	HV %:	PHF
EB	1.5%	0.86
WB	-	-
NB	2.7%	0.83
SB	1.6%	0.83
TOTAL	1.7%	0.85

Two-Hour Count Summaries

Interval Start		Suncadia Trail Eastbound				0 Westbound				Bullfrog Rd Northbound				Bullfrog Rd Southbound				15-min Total	Rolling One Hour
		UT	LT	TH	RT	UT	LT	TH	RT	UT	LT	TH	RT	UT	LT	TH	RT		
3:00 PM		0	22	0	21	0	0	0	0	0	16	22	0	0	0	114	19	214	0
3:15 PM		0	21	0	19	0	0	0	0	0	13	18	0	0	0	118	18	207	0
3:30 PM		0	21	0	28	0	0	0	0	0	14	17	0	0	0	112	24	216	0
3:45 PM		0	22	0	16	0	0	0	0	0	18	15	0	1	0	104	20	196	833
4:00 PM		**0**	**14**	**0**	**13**	**0**	**0**	**0**	**0**	**0**	**13**	**17**	**0**	**0**	**0**	**118**	**23**	**198**	817
4:15 PM		**0**	**19**	**0**	**14**	**0**	**0**	**0**	**0**	**0**	**12**	**21**	**0**	**0**	**0**	**165**	**28**	**259**	869
4:30 PM		**0**	**19**	**0**	**13**	**0**	**0**	**0**	**0**	**0**	**12**	**17**	**0**	**0**	**0**	**127**	**24**	**212**	865
4:45 PM		**0**	**21**	**0**	**17**	**0**	**0**	**0**	**0**	**0**	**4**	**14**	**0**	**1**	**0**	**136**	**21**	**214**	**883**
Count Total		0	159	0	141	0	0	0	0	0	102	141	0	2	0	994	177	1,716	0
Peak Hour	**All**	**0**	**73**	**0**	**57**	**0**	**0**	**0**	**0**	**0**	**41**	**69**	**0**	**1**	**0**	**546**	**96**	**883**	**0**
	HV	**0**	**2**	**0**	**0**	**0**	**0**	**0**	**0**	**0**	**2**	**1**	**0**	**0**	**0**	**10**	**0**	**15**	**0**
	HV%	**-**	**3%**	**-**	**0%**	**-**	**-**	**-**	**-**	**-**	**5%**	**1%**	**-**	**0%**	**-**	**2%**	**0%**	**2%**	**0**

Note: Two-hour count summary volumes include heavy vehicles but exclude bicycles in overall count.

Interval Start	Heavy Vehicle Totals EB	WB	NB	SB	Total	Bicycles EB	WB	NB	SB	Total	Pedestrians (Crossing Leg) East	West	North	South	Total
3:00 PM	0	0	0	1	*1*	0	0	0	0	*0*	0	0	0	0	*0*
3:15 PM	0	0	0	4	*4*	0	0	0	0	*0*	0	0	0	0	*0*
3:30 PM	0	0	1	2	*3*	0	0	0	0	*0*	0	0	0	0	*0*
3:45 PM	0	0	1	2	*3*	0	0	0	0	*0*	0	0	0	0	*0*
4:00 PM	**1**	**0**	**0**	**2**	***3***	**0**	**0**	**0**	**0**	***0***	**0**	**0**	**0**	**0**	*0*
4:15 PM	**1**	**0**	**1**	**2**	***4***	**0**	**0**	**0**	**0**	***0***	**0**	**0**	**0**	**0**	*0*
4:30 PM	**0**	**0**	**2**	**3**	***5***	**0**	**0**	**0**	**0**	***0***	**0**	**0**	**0**	**0**	*0*
4:45 PM	**0**	**0**	**0**	**3**	***3***	**0**	**0**	**0**	**0**	***0***	**0**	**0**	**0**	**0**	***0***
Count Total	2	0	5	19	*26*	0	0	0	0	*0*	0	0	0	0	*0*
Peak Hr	**2**	**0**	**3**	**10**	***15***	**0**	**0**	**0**	**0**	***0***	**0**	**0**	**0**	**0**	***0***

Two-Hour Count Summaries - Heavy Vehicles

Interval Start	Suncadia Trail				0				Bullfrog Rd				Bullfrog Rd				15-min Total	Rolling One Hour
	Eastbound				Westbound				Northbound				Southbound					
	UT	LT	TH	RT	UT	LT	TH	RT	UT	LT	TH	RT	UT	LT	TH	RT		
3:00 PM	0	0	0	0	0	0	0	0	0	0	0	0	0	0	1	0	1	0
3:15 PM	0	0	0	0	0	0	0	0	0	0	0	0	0	0	3	1	4	0
3:30 PM	0	0	0	0	0	0	0	0	0	0	1	0	0	0	1	1	3	0
3:45 PM	0	0	0	0	0	0	0	0	0	1	0	0	0	0	2	0	3	11
4:00 PM	**0**	**1**	**0**	**0**	**0**	**0**	**0**	**0**	**0**	**0**	**0**	**0**	**0**	**0**	**2**	**0**	**3**	13
4:15 PM	**0**	**1**	**0**	**0**	**0**	**0**	**0**	**0**	**0**	**0**	**1**	**0**	**0**	**0**	**2**	**0**	**4**	13
4:30 PM	**0**	**0**	**0**	**0**	**0**	**0**	**0**	**0**	**0**	**2**	**0**	**0**	**0**	**0**	**3**	**0**	**5**	15
4:45 PM	**0**	**0**	**0**	**0**	**0**	**0**	**0**	**0**	**0**	**0**	**0**	**0**	**0**	**0**	**3**	**0**	**3**	**15**
Count Total	0	2	0	0	0	0	0	0	0	3	2	0	0	0	17	2	26	0
Peak Hour	**0**	**2**	**0**	**0**	**0**	**0**	**0**	**0**	**0**	**2**	**1**	**0**	**0**	**0**	**10**	**0**	**15**	**0**

Two-Hour Count Summaries - Bikes

Interval Start	Suncadia Trail			0			Bullfrog Rd			Bullfrog Rd			15-min Total	Rolling One Hour
	Eastbound			Westbound			Northbound			Southbound				
	LT	TH	RT	LT	TH	RT	LT	TH	RT	LT	TH	RT		
3:00 PM	0	0	0	0	0	0	0	0	0	0	0	0	0	0
3:15 PM	0	0	0	0	0	0	0	0	0	0	0	0	0	0
3:30 PM	0	0	0	0	0	0	0	0	0	0	0	0	0	0
3:45 PM	0	0	0	0	0	0	0	0	0	0	0	0	0	0
4:00 PM	**0**	**0**	**0**	**0**	**0**	**0**	**0**	**0**	**0**	**0**	**0**	**0**	**0**	0
4:15 PM	**0**	**0**	**0**	**0**	**0**	**0**	**0**	**0**	**0**	**0**	**0**	**0**	**0**	0
4:30 PM	**0**	**0**	**0**	**0**	**0**	**0**	**0**	**0**	**0**	**0**	**0**	**0**	**0**	0
4:45 PM	**0**	**0**	**0**	**0**	**0**	**0**	**0**	**0**	**0**	**0**	**0**	**0**	**0**	**0**
Count Total	0	0	0	0	0	0	0	0	0	0	0	0	0	0
Peak Hour	**0**	**0**	**0**	**0**	**0**	**0**	**0**	**0**	**0**	**0**	**0**	**0**	**0**	**0**

Note: U-Turn volumes for bikes are included in Left-Turn, if any.

Bullfrog Rd
SR 903

N

Peak Hour

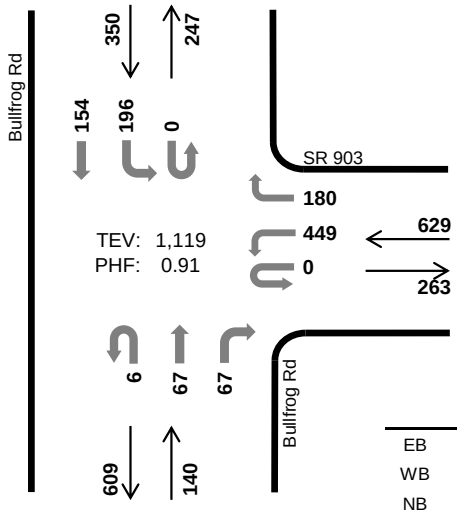

Date: 06/26/2022
Count Period: 3:00 PM to 5:00 PM
Peak Hour: 4:00 PM to 5:00 PM

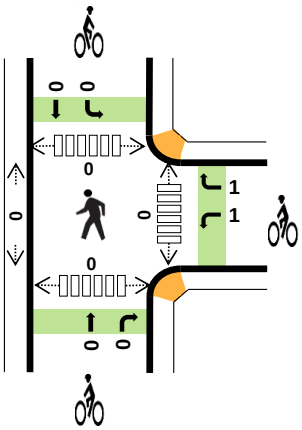

	HV %:	PHF
EB	-	-
WB	1.3%	0.94
NB	1.4%	0.85
SB	1.4%	0.90
TOTAL	1.3%	0.91

Two-Hour Count Summaries

Interval Start		0 Eastbound				SR 903 Westbound				Bullfrog Rd Northbound				Bullfrog Rd Southbound				15-min Total	Rolling One Hour
		UT	LT	TH	RT	UT	LT	TH	RT	UT	LT	TH	RT	UT	LT	TH	RT		
3:00 PM		0	0	0	0	0	80	0	40	1	0	25	19	0	59	56	0	280	0
3:15 PM		0	0	0	0	0	90	0	42	0	0	19	22	0	52	37	0	262	0
3:30 PM		0	0	0	0	0	96	0	45	0	0	20	21	0	54	38	0	274	0
3:45 PM		0	0	0	0	0	92	0	43	1	0	15	29	0	46	43	0	269	1,085
4:00 PM		**0**	**0**	**0**	**0**	**0**	**103**	**0**	**48**	**0**	**0**	**15**	**16**	**0**	**50**	**36**	**0**	**268**	1,073
4:15 PM		**0**	**0**	**0**	**0**	**0**	**127**	**0**	**41**	**5**	**0**	**12**	**24**	**0**	**55**	**42**	**0**	**306**	1,117
4:30 PM		**0**	**0**	**0**	**0**	**0**	**106**	**0**	**36**	**1**	**0**	**21**	**10**	**0**	**40**	**34**	**0**	**248**	1,091
4:45 PM		**0**	**0**	**0**	**0**	**0**	**113**	**0**	**55**	**0**	**0**	**19**	**17**	**0**	**51**	**42**	**0**	**297**	**1,119**
Count Total		0	0	0	0	0	807	0	350	8	0	146	158	0	407	328	0	2,204	0
Peak Hour	**All**	**0**	**0**	**0**	**0**	**0**	**449**	**0**	**180**	**6**	**0**	**67**	**67**	**0**	**196**	**154**	**0**	**1,119**	**0**
	HV	**0**	**0**	**0**	**0**	**0**	**7**	**0**	**1**	**0**	**0**	**1**	**1**	**0**	**3**	**2**	**0**	**15**	**0**
	HV%	**-**	**-**	**-**	**-**	**-**	**2%**	**-**	**1%**	**0%**	**-**	**1%**	**1%**	**-**	**2%**	**1%**	**-**	**1%**	**0**

Note: Two-hour count summary volumes include heavy vehicles but exclude bicycles in overall count.

Interval Start	Heavy Vehicle Totals					Bicycles					Pedestrians (Crossing Leg)				
	EB	WB	NB	SB	Total	EB	WB	NB	SB	Total	East	West	North	South	Total
3:00 PM	0	2	1	2	*5*	0	0	0	0	*0*	0	0	0	0	*0*
3:15 PM	0	4	0	0	*4*	0	0	0	0	*0*	0	0	0	0	*0*
3:30 PM	0	2	1	0	*3*	0	0	0	0	*0*	0	0	0	0	*0*
3:45 PM	0	0	0	3	*3*	0	0	1	0	*1*	0	0	0	0	*0*
4:00 PM	**0**	**2**	**1**	**0**	***3***	**0**	**0**	**0**	**0**	***0***	**0**	**0**	**0**	**0**	*0*
4:15 PM	**0**	**1**	**1**	**2**	***4***	**0**	**0**	**0**	**0**	***0***	**0**	**0**	**0**	**0**	*0*
4:30 PM	**0**	**3**	**0**	**1**	***4***	**0**	**1**	**0**	**0**	***1***	**0**	**0**	**0**	**0**	*0*
4:45 PM	**0**	**2**	**0**	**2**	***4***	**0**	**1**	**0**	**0**	***1***	**0**	**0**	**0**	**0**	***0***
Count Total	0	16	4	10	*30*	0	2	1	0	*3*	0	0	0	0	*0*
Peak Hr	**0**	**8**	**2**	**5**	***15***	**0**	**2**	**0**	**0**	***2***	**0**	**0**	**0**	**0**	***0***

Two-Hour Count Summaries - Heavy Vehicles

Interval Start	0				SR 903				Bullfrog Rd				Bullfrog Rd				15-min Total	Rolling One Hour
	Eastbound				Westbound				Northbound				Southbound					
	UT	LT	TH	RT	UT	LT	TH	RT	UT	LT	TH	RT	UT	LT	TH	RT		
3:00 PM	0	0	0	0	0	2	0	0	0	0	0	1	0	1	1	0	5	0
3:15 PM	0	0	0	0	0	4	0	0	0	0	0	0	0	0	0	0	4	0
3:30 PM	0	0	0	0	0	2	0	0	0	0	1	0	0	0	0	0	3	0
3:45 PM	0	0	0	0	0	0	0	0	0	0	0	0	0	0	3	0	3	15
4:00 PM	**0**	**0**	**0**	**0**	**0**	**2**	**0**	**0**	**0**	**0**	**0**	**1**	**0**	**0**	**0**	**0**	**3**	13
4:15 PM	**0**	**0**	**0**	**0**	**0**	**1**	**0**	**0**	**0**	**0**	**1**	**0**	**0**	**1**	**1**	**0**	**4**	13
4:30 PM	**0**	**0**	**0**	**0**	**0**	**3**	**0**	**0**	**0**	**0**	**0**	**0**	**0**	**1**	**0**	**0**	**4**	14
4:45 PM	**0**	**0**	**0**	**0**	**0**	**1**	**0**	**1**	**0**	**0**	**0**	**0**	**0**	**1**	**1**	**0**	**4**	**15**
Count Total	0	0	0	0	0	15	0	1	0	0	2	2	0	4	6	0	30	0
Peak Hour	**0**	**0**	**0**	**0**	**0**	**7**	**0**	**1**	**0**	**0**	**1**	**1**	**0**	**3**	**2**	**0**	**15**	**0**

Two-Hour Count Summaries - Bikes

Interval Start	0			SR 903			Bullfrog Rd			Bullfrog Rd			15-min Total	Rolling One Hour
	Eastbound			Westbound			Northbound			Southbound				
	LT	TH	RT	LT	TH	RT	LT	TH	RT	LT	TH	RT		
3:00 PM	0	0	0	0	0	0	0	0	0	0	0	0	0	0
3:15 PM	0	0	0	0	0	0	0	0	0	0	0	0	0	0
3:30 PM	0	0	0	0	0	0	0	0	0	0	0	0	0	0
3:45 PM	0	0	0	0	0	0	0	1	0	0	0	0	1	1
4:00 PM	**0**	**0**	**0**	**0**	**0**	**0**	**0**	**0**	**0**	**0**	**0**	**0**	**0**	1
4:15 PM	**0**	**0**	**0**	**0**	**0**	**0**	**0**	**0**	**0**	**0**	**0**	**0**	**0**	1
4:30 PM	**0**	**0**	**0**	**0**	**0**	**1**	**0**	**0**	**0**	**0**	**0**	**0**	**1**	2
4:45 PM	**0**	**0**	**0**	**1**	**0**	**0**	**0**	**0**	**0**	**0**	**0**	**0**	**1**	**2**
Count Total	0	0	0	1	0	1	0	1	0	0	0	0	3	0
Peak Hour	**0**	**0**	**0**	**1**	**0**	**1**	**0**	**0**	**0**	**0**	**0**	**0**	**2**	**0**

Note: U-Turn volumes for bikes are included in Left-Turn, if any.

S 1st St (SR 903)
Pennsylvania Ave

Date: 06/26/2022
Count Period: 3:00 PM to 5:00 PM
Peak Hour: 4:00 PM to 5:00 PM

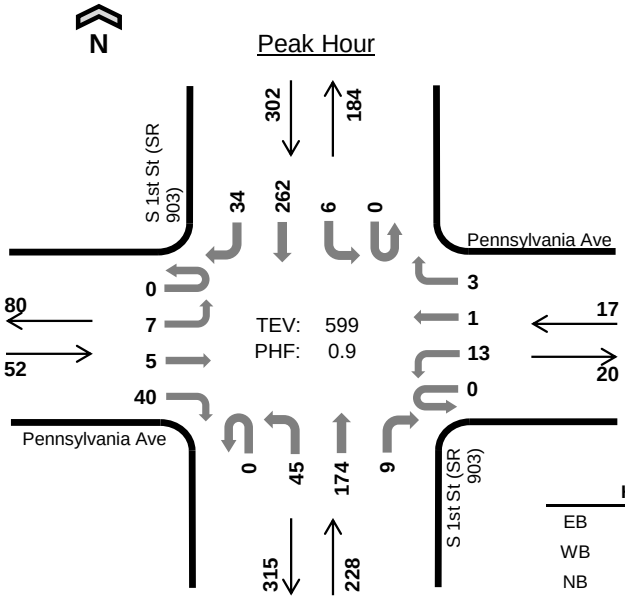

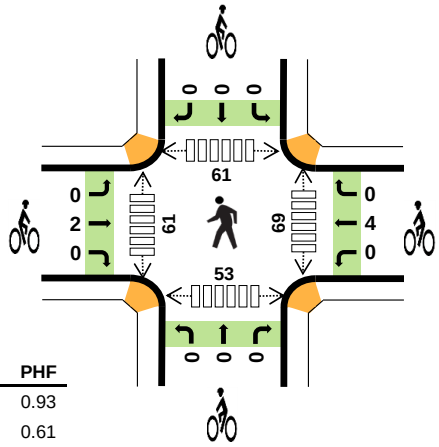

	HV %:	PHF
EB	0.0%	0.93
WB	0.0%	0.61
NB	1.8%	0.88
SB	1.0%	0.92
TOTAL	1.2%	0.90

Two-Hour Count Summaries

Interval Start		Pennsylvania Ave Eastbound				Pennsylvania Ave Westbound				S 1st St (SR 903) Northbound				S 1st St (SR 903) Southbound				15-min Total	Rolling One Hour
		UT	LT	TH	RT	UT	LT	TH	RT	UT	LT	TH	RT	UT	LT	TH	RT		
3:00 PM		0	0	0	5	0	7	0	1	0	0	57	5	0	1	57	0	133	0
3:15 PM		0	2	1	6	0	1	0	1	0	6	45	4	0	1	53	2	122	0
3:30 PM		0	5	2	10	0	4	0	1	0	10	50	4	0	2	51	6	145	0
3:45 PM		0	1	0	10	0	0	1	0	0	12	37	3	0	1	55	5	125	525
4:00 PM		**0**	**0**	**0**	**14**	**0**	**5**	**0**	**0**	**0**	**11**	**52**	**2**	**0**	**1**	**73**	**8**	**166**	558
4:15 PM		**0**	**4**	**3**	**6**	**0**	**5**	**1**	**1**	**0**	**6**	**44**	**2**	**0**	**1**	**62**	**7**	**142**	578
4:30 PM		**0**	**2**	**0**	**12**	**0**	**0**	**0**	**1**	**0**	**16**	**29**	**2**	**0**	**1**	**65**	**11**	**139**	572
4:45 PM		**0**	**1**	**2**	**8**	**0**	**3**	**0**	**1**	**0**	**12**	**49**	**3**	**0**	**3**	**62**	**8**	**152**	**599**
Count Total		0	15	8	71	0	25	2	6	0	73	363	25	0	11	478	47	1,124	0
Peak Hour	**All**	**0**	**7**	**5**	**40**	**0**	**13**	**1**	**3**	**0**	**45**	**174**	**9**	**0**	**6**	**262**	**34**	**599**	**0**
	HV	**0**	**0**	**0**	**0**	**0**	**0**	**0**	**0**	**0**	**0**	**4**	**0**	**0**	**0**	**3**	**0**	**7**	**0**
	HV%	**-**	**0%**	**0%**	**0%**	**-**	**0%**	**0%**	**0%**	**-**	**0%**	**2%**	**0%**	**-**	**0%**	**1%**	**0%**	**1%**	**0**

Note: Two-hour count summary volumes include heavy vehicles but exclude bicycles in overall count.

Interval Start	Heavy Vehicle Totals EB	WB	NB	SB	Total	Bicycles EB	WB	NB	SB	Total	Pedestrians (Crossing Leg) East	West	North	South	Total
3:00 PM	0	0	0	1	*1*	0	0	0	0	*0*	7	9	22	28	*66*
3:15 PM	1	0	0	0	*1*	0	0	0	0	*0*	22	19	13	21	*75*
3:30 PM	0	0	0	0	*0*	0	0	0	0	*0*	22	7	34	36	*99*
3:45 PM	0	0	1	1	*2*	2	2	0	0	*4*	22	20	23	28	*93*
4:00 PM	**0**	**0**	**1**	**1**	***2***	**0**	**0**	**0**	**0**	***0***	**11**	**12**	**12**	**5**	*40*
4:15 PM	**0**	**0**	**1**	**1**	***2***	**0**	**2**	**0**	**0**	***2***	**8**	**11**	**16**	**12**	*47*
4:30 PM	**0**	**0**	**1**	**0**	***1***	**2**	**2**	**0**	**0**	***4***	**20**	**22**	**20**	**17**	*79*
4:45 PM	**0**	**0**	**1**	**1**	***2***	**0**	**0**	**0**	**0**	***0***	**30**	**16**	**13**	**19**	***78***
Count Total	1	0	5	5	*11*	4	6	0	0	*10*	142	116	153	166	*577*
Peak Hour	**0**	**0**	**4**	**3**	***7***	**2**	**4**	**0**	**0**	***6***	**69**	**61**	**61**	**53**	***244***

Two-Hour Count Summaries - Heavy Vehicles

Interval Start	Pennsylvania Ave				Pennsylvania Ave				S 1st St (SR 903)				S 1st St (SR 903)				15-min Total	Rolling One Hour
	Eastbound				Westbound				Northbound				Southbound					
	UT	LT	TH	RT	UT	LT	TH	RT	UT	LT	TH	RT	UT	LT	TH	RT		
3:00 PM	0	0	0	0	0	0	0	0	0	0	0	0	0	0	1	0	1	0
3:15 PM	0	0	1	0	0	0	0	0	0	0	0	0	0	0	0	0	1	0
3:30 PM	0	0	0	0	0	0	0	0	0	0	0	0	0	0	0	0	0	0
3:45 PM	0	0	0	0	0	0	0	0	0	0	0	1	0	0	1	0	2	4
4:00 PM	**0**	**0**	**0**	**0**	**0**	**0**	**0**	**0**	**0**	**0**	**1**	**0**	**0**	**0**	**1**	**0**	**2**	5
4:15 PM	**0**	**0**	**0**	**0**	**0**	**0**	**0**	**0**	**0**	**0**	**1**	**0**	**0**	**0**	**1**	**0**	**2**	6
4:30 PM	**0**	**0**	**0**	**0**	**0**	**0**	**0**	**0**	**0**	**0**	**1**	**0**	**0**	**0**	**0**	**0**	**1**	7
4:45 PM	**0**	**0**	**0**	**0**	**0**	**0**	**0**	**0**	**0**	**0**	**1**	**0**	**0**	**0**	**1**	**0**	**2**	**7**
Count Total	0	0	1	0	0	0	0	0	0	0	4	1	0	0	5	0	11	0
Peak Hour	**0**	**0**	**0**	**0**	**0**	**0**	**0**	**0**	**0**	**0**	**4**	**0**	**0**	**0**	**3**	**0**	**7**	**0**

Two-Hour Count Summaries - Bikes

Interval Start	Pennsylvania Ave			Pennsylvania Ave			S 1st St (SR 903)			S 1st St (SR 903)			15-min Total	Rolling One Hour
	Eastbound			Westbound			Northbound			Southbound				
	LT	TH	RT	LT	TH	RT	LT	TH	RT	LT	TH	RT		
3:00 PM	0	0	0	0	0	0	0	0	0	0	0	0	0	0
3:15 PM	0	0	0	0	0	0	0	0	0	0	0	0	0	0
3:30 PM	0	0	0	0	0	0	0	0	0	0	0	0	0	0
3:45 PM	0	2	0	0	0	2	0	0	0	0	0	0	4	4
4:00 PM	**0**	**0**	**0**	**0**	**0**	**0**	**0**	**0**	**0**	**0**	**0**	**0**	**0**	4
4:15 PM	**0**	**0**	**0**	**0**	**2**	**0**	**0**	**0**	**0**	**0**	**0**	**0**	**2**	6
4:30 PM	**0**	**2**	**0**	**0**	**2**	**0**	**0**	**0**	**0**	**0**	**0**	**0**	**4**	10
4:45 PM	**0**	**0**	**0**	**0**	**0**	**0**	**0**	**0**	**0**	**0**	**0**	**0**	**0**	**6**
Count Total	0	4	0	0	4	2	0	0	0	0	0	0	10	0
Peak Hour	**0**	**2**	**0**	**0**	**4**	**0**	**0**	**0**	**0**	**0**	**0**	**0**	**6**	**0**

Note: U-Turn volumes for bikes are included in Left-Turn, if any.

N Pine St
W 2nd St

Date: 06/26/2022
Count Period: 3:00 PM to 5:00 PM
Peak Hour: 3:30 PM to 4:30 PM

Peak Hour

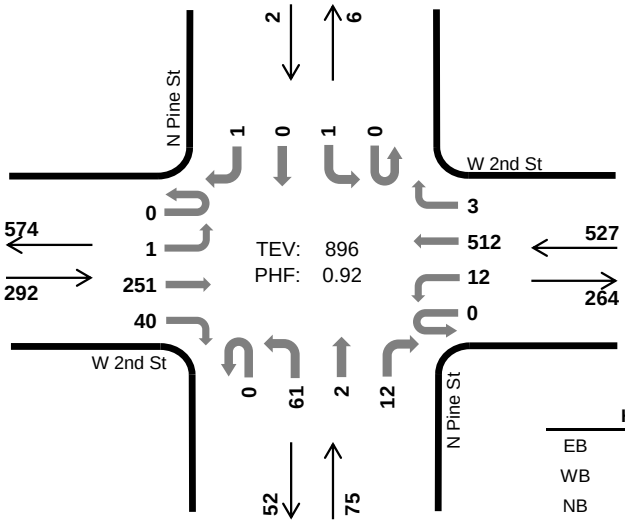

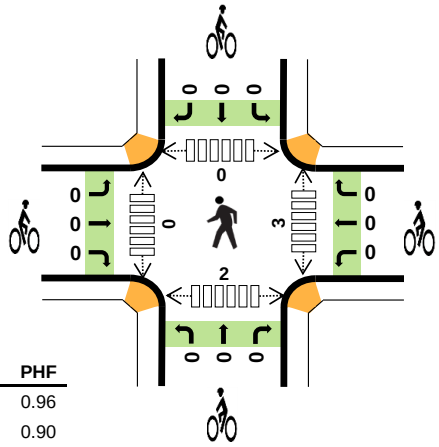

	HV %:	PHF
EB	0.7%	0.96
WB	0.8%	0.90
NB	1.3%	0.82
SB	0.0%	0.50
TOTAL	0.8%	0.92

Two-Hour Count Summaries

Interval Start		W 2nd St Eastbound				W 2nd St Westbound				N Pine St Northbound				N Pine St Southbound				15-min Total	Rolling One Hour
		UT	LT	TH	RT	UT	LT	TH	RT	UT	LT	TH	RT	UT	LT	TH	RT		
3:00 PM		0	0	75	5	0	2	101	1	0	15	0	2	0	0	0	0	201	0
3:15 PM		0	1	73	11	0	4	135	1	0	13	0	1	0	1	0	0	240	0
3:30 PM		**0**	**0**	**61**	**11**	**0**	**3**	**123**	**0**	**0**	**10**	**1**	**2**	**0**	**1**	**0**	**0**	**212**	0
3:45 PM		**0**	**1**	**69**	**6**	**0**	**4**	**121**	**0**	**0**	**13**	**0**	**6**	**0**	**0**	**0**	**1**	**221**	874
4:00 PM		**0**	**0**	**60**	**10**	**0**	**0**	**129**	**1**	**0**	**17**	**1**	**2**	**0**	**0**	**0**	**0**	**220**	893
4:15 PM		**0**	**0**	**61**	**13**	**0**	**5**	**139**	**2**	**0**	**21**	**0**	**2**	**0**	**0**	**0**	**0**	**243**	**896**
4:30 PM		0	0	55	3	0	2	135	0	0	16	0	1	0	0	0	0	212	896
4:45 PM		0	0	54	8	0	1	133	0	0	21	0	4	0	0	0	0	221	896
Count Total		0	2	508	67	0	21	1,016	5	0	126	2	20	0	2	0	1	1,770	0
Peak Hour	**All**	**0**	**1**	**251**	**40**	**0**	**12**	**512**	**3**	**0**	**61**	**2**	**12**	**0**	**1**	**0**	**1**	**896**	**0**
	HV	**0**	**0**	**2**	**0**	**0**	**0**	**4**	**0**	**0**	**1**	**0**	**0**	**0**	**0**	**0**	**0**	**7**	**0**
	HV%	**-**	**0%**	**1%**	**0%**	**-**	**0%**	**1%**	**0%**	**-**	**2%**	**0%**	**0%**	**-**	**0%**	**-**	**0%**	**1%**	**0**

Note: Two-hour count summary volumes include heavy vehicles but exclude bicycles in overall count.

Interval Start	Heavy Vehicle Totals					Bicycles					Pedestrians (Crossing Leg)				
	EB	WB	NB	SB	Total	EB	WB	NB	SB	Total	East	West	North	South	Total
3:00 PM	1	1	0	0	*2*	0	0	0	0	*0*	0	0	0	0	*0*
3:15 PM	1	5	0	0	*6*	0	0	0	0	*0*	0	0	0	0	*0*
3:30 PM	**0**	**1**	**0**	**0**	***1***	**0**	**0**	**0**	**0**	***0***	**0**	**0**	**0**	**0**	*0*
3:45 PM	**0**	**0**	**0**	**0**	***0***	**0**	**0**	**0**	**0**	***0***	**2**	**0**	**0**	**1**	*3*
4:00 PM	**1**	**1**	**1**	**0**	***3***	**0**	**0**	**0**	**0**	***0***	**1**	**0**	**0**	**0**	*1*
4:15 PM	**1**	**2**	**0**	**0**	***3***	**0**	**0**	**0**	**0**	***0***	**0**	**0**	**0**	**1**	***1***
4:30 PM	1	3	0	0	*4*	1	0	0	0	*1*	0	0	0	1	*1*
4:45 PM	1	3	0	0	*4*	0	0	0	0	*0*	0	0	0	0	*0*
Count Total	6	16	1	0	*23*	1	0	0	0	*1*	3	0	0	3	*6*
Peak Hour	**2**	**4**	**1**	**0**	***7***	**0**	**0**	**0**	**0**	***0***	**3**	**0**	**0**	**2**	***5***

Two-Hour Count Summaries - Heavy Vehicles

Interval Start	W 2nd St				W 2nd St				N Pine St				N Pine St				15-min Total	Rolling One Hour
	Eastbound				Westbound				Northbound				Southbound					
	UT	LT	TH	RT	UT	LT	TH	RT	UT	LT	TH	RT	UT	LT	TH	RT		
3:00 PM	0	0	1	0	0	0	1	0	0	0	0	0	0	0	0	0	2	0
3:15 PM	0	0	1	0	0	0	5	0	0	0	0	0	0	0	0	0	6	0
3:30 PM	**0**	**0**	**0**	**0**	**0**	**0**	**1**	**0**	**0**	**0**	**0**	**0**	**0**	**0**	**0**	**0**	**1**	0
3:45 PM	**0**	**0**	**0**	**0**	**0**	**0**	**0**	**0**	**0**	**0**	**0**	**0**	**0**	**0**	**0**	**0**	**0**	9
4:00 PM	**0**	**0**	**1**	**0**	**0**	**0**	**1**	**0**	**0**	**1**	**0**	**0**	**0**	**0**	**0**	**0**	**3**	10
4:15 PM	**0**	**0**	**1**	**0**	**0**	**0**	**2**	**0**	**0**	**0**	**0**	**0**	**0**	**0**	**0**	**0**	**3**	**7**
4:30 PM	0	0	1	0	0	0	3	0	0	0	0	0	0	0	0	0	4	10
4:45 PM	0	0	1	0	0	0	3	0	0	0	0	0	0	0	0	0	4	14
Count Total	0	0	6	0	0	0	16	0	0	1	0	0	0	0	0	0	23	0
Peak Hour	**0**	**0**	**2**	**0**	**0**	**0**	**4**	**0**	**0**	**1**	**0**	**0**	**0**	**0**	**0**	**0**	**7**	**0**

Two-Hour Count Summaries - Bikes

Interval Start	W 2nd St			W 2nd St			N Pine St			N Pine St			15-min Total	Rolling One Hour
	Eastbound			Westbound			Northbound			Southbound				
	LT	TH	RT	LT	TH	RT	LT	TH	RT	LT	TH	RT		
3:00 PM	0	0	0	0	0	0	0	0	0	0	0	0	0	0
3:15 PM	0	0	0	0	0	0	0	0	0	0	0	0	0	0
3:30 PM	**0**	**0**	**0**	**0**	**0**	**0**	**0**	**0**	**0**	**0**	**0**	**0**	**0**	0
3:45 PM	**0**	**0**	**0**	**0**	**0**	**0**	**0**	**0**	**0**	**0**	**0**	**0**	**0**	0
4:00 PM	**0**	**0**	**0**	**0**	**0**	**0**	**0**	**0**	**0**	**0**	**0**	**0**	**0**	0
4:15 PM	**0**	**0**	**0**	**0**	**0**	**0**	**0**	**0**	**0**	**0**	**0**	**0**	**0**	**0**
4:30 PM	0	1	0	0	0	0	0	0	0	0	0	0	1	1
4:45 PM	0	0	0	0	0	0	0	0	0	0	0	0	0	1
Count Total	0	1	0	0	0	0	0	0	0	0	0	0	1	0
Peak Hour	**0**	**0**	**0**	**0**	**0**	**0**	**0**	**0**	**0**	**0**	**0**	**0**	**0**	**0**

Note: U-Turn volumes for bikes are included in Left-Turn, if any.

N Pine St
W 1st St

Date: 06/26/2022
Count Period: 3:00 PM to 5:00 PM
Peak Hour: 3:15 PM to 4:15 PM

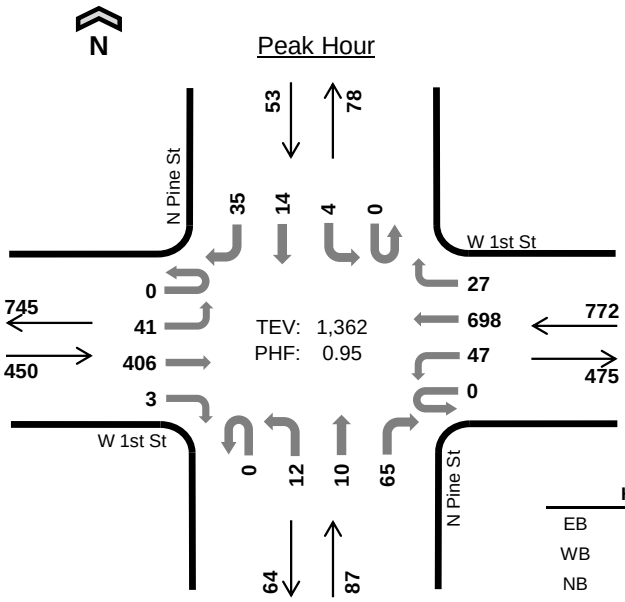

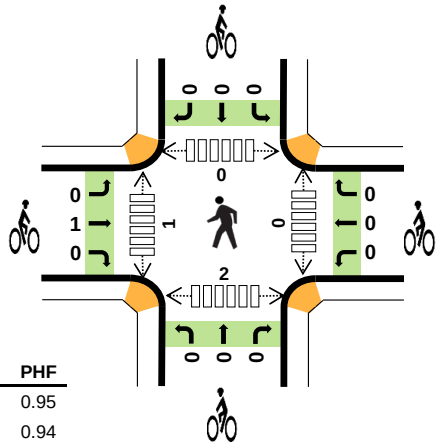

	HV %:	PHF
EB	3.3%	0.95
WB	2.2%	0.94
NB	2.3%	0.81
SB	0.0%	0.88
TOTAL	2.5%	0.95

Two-Hour Count Summaries

Interval Start		W 1st St Eastbound				W 1st St Westbound				N Pine St Northbound				N Pine St Southbound				15-min Total	Rolling One Hour
		UT	LT	TH	RT	UT	LT	TH	RT	UT	LT	TH	RT	UT	LT	TH	RT		
3:00 PM		0	9	95	3	0	12	186	3	0	1	1	21	0	1	2	5	339	0
3:15 PM		**0**	**7**	**107**	**1**	**0**	**17**	**165**	**7**	**0**	**5**	**1**	**21**	**0**	**2**	**4**	**9**	**346**	0
3:30 PM		**0**	**9**	**109**	**1**	**0**	**8**	**181**	**8**	**0**	**3**	**3**	**21**	**0**	**0**	**3**	**12**	**358**	0
3:45 PM		**0**	**12**	**102**	**0**	**0**	**10**	**165**	**5**	**0**	**1**	**1**	**9**	**0**	**2**	**2**	**6**	**315**	1,358
4:00 PM		**0**	**13**	**88**	**1**	**0**	**12**	**187**	**7**	**0**	**3**	**5**	**14**	**0**	**0**	**5**	**8**	**343**	**1,362**
4:15 PM		0	14	86	1	0	24	167	5	0	4	1	16	0	0	6	12	336	1,352
4:30 PM		0	4	85	1	0	11	194	2	0	4	2	10	0	0	2	6	321	1,315
4:45 PM		0	12	106	0	0	8	166	7	0	4	2	20	0	2	2	6	335	1,335
Count Total		0	80	778	8	0	102	1,411	44	0	25	16	132	0	7	26	64	2,693	0
Peak Hour	**All**	**0**	**41**	**406**	**3**	**0**	**47**	**698**	**27**	**0**	**12**	**10**	**65**	**0**	**4**	**14**	**35**	**1,362**	**0**
	HV	**0**	**0**	**15**	**0**	**0**	**0**	**17**	**0**	**0**	**0**	**1**	**1**	**0**	**0**	**0**	**0**	**34**	**0**
	HV%	**-**	**0%**	**4%**	**0%**	**-**	**0%**	**2%**	**0%**	**-**	**0%**	**10%**	**2%**	**-**	**0%**	**0%**	**0%**	**2%**	**0**

Note: Two-hour count summary volumes include heavy vehicles but exclude bicycles in overall count.

Interval Start	Heavy Vehicle Totals					Bicycles					Pedestrians (Crossing Leg)				
	EB	WB	NB	SB	Total	EB	WB	NB	SB	Total	East	West	North	South	Total
3:00 PM	3	7	0	0	*10*	0	0	0	0	*0*	0	0	0	1	*1*
3:15 PM	**6**	**6**	**1**	**0**	***13***	**0**	**0**	**0**	**0**	***0***	**0**	**1**	**0**	**0**	*1*
3:30 PM	**3**	**2**	**0**	**0**	***5***	**1**	**0**	**0**	**0**	***1***	**0**	**0**	**0**	**2**	*2*
3:45 PM	**5**	**4**	**0**	**0**	***9***	**0**	**0**	**0**	**0**	***0***	**0**	**0**	**0**	**0**	*0*
4:00 PM	**1**	**5**	**1**	**0**	***7***	**0**	**0**	**0**	**0**	***0***	**0**	**0**	**0**	**0**	***0***
4:15 PM	4	9	1	0	*14*	0	0	0	0	*0*	0	0	0	0	*0*
4:30 PM	8	2	1	0	*11*	0	0	0	0	*0*	0	2	0	1	*3*
4:45 PM	6	10	0	0	*16*	0	0	0	0	*0*	0	0	0	0	*0*
Count Total	36	45	4	0	*85*	1	0	0	0	*1*	0	3	0	4	*7*
Peak Hour	**15**	**17**	**2**	**0**	***34***	**1**	**0**	**0**	**0**	***1***	**0**	**1**	**0**	**2**	***3***

Two-Hour Count Summaries - Heavy Vehicles

Interval Start	W 1st St Eastbound				W 1st St Westbound				N Pine St Northbound				N Pine St Southbound				15-min Total	Rolling One Hour
	UT	LT	TH	RT	UT	LT	TH	RT	UT	LT	TH	RT	UT	LT	TH	RT		
3:00 PM	0	0	3	0	0	0	7	0	0	0	0	0	0	0	0	0	10	0
3:15 PM	**0**	**0**	**6**	**0**	**0**	**0**	**6**	**0**	**0**	**0**	**0**	**1**	**0**	**0**	**0**	**0**	**13**	0
3:30 PM	**0**	**0**	**3**	**0**	**0**	**0**	**2**	**0**	**0**	**0**	**0**	**0**	**0**	**0**	**0**	**0**	**5**	0
3:45 PM	**0**	**0**	**5**	**0**	**0**	**0**	**4**	**0**	**0**	**0**	**0**	**0**	**0**	**0**	**0**	**0**	**9**	37
4:00 PM	**0**	**0**	**1**	**0**	**0**	**0**	**5**	**0**	**0**	**0**	**1**	**0**	**0**	**0**	**0**	**0**	**7**	**34**
4:15 PM	0	0	4	0	0	0	9	0	0	0	0	1	0	0	0	0	14	35
4:30 PM	0	0	7	1	0	0	2	0	0	0	0	1	0	0	0	0	11	41
4:45 PM	0	0	6	0	0	0	10	0	0	0	0	0	0	0	0	0	16	48
Count Total	0	0	35	1	0	0	45	0	0	0	1	3	0	0	0	0	85	0
Peak Hour	**0**	**0**	**15**	**0**	**0**	**0**	**17**	**0**	**0**	**0**	**1**	**1**	**0**	**0**	**0**	**0**	**34**	**0**

Two-Hour Count Summaries - Bikes

Interval Start	W 1st St Eastbound			W 1st St Westbound			N Pine St Northbound			N Pine St Southbound			15-min Total	Rolling One Hour
	LT	TH	RT	LT	TH	RT	LT	TH	RT	LT	TH	RT		
3:00 PM	0	0	0	0	0	0	0	0	0	0	0	0	0	0
3:15 PM	**0**	**0**	**0**	**0**	**0**	**0**	**0**	**0**	**0**	**0**	**0**	**0**	**0**	0
3:30 PM	**0**	**1**	**0**	**0**	**0**	**0**	**0**	**0**	**0**	**0**	**0**	**0**	**1**	0
3:45 PM	**0**	**0**	**0**	**0**	**0**	**0**	**0**	**0**	**0**	**0**	**0**	**0**	**0**	1
4:00 PM	**0**	**0**	**0**	**0**	**0**	**0**	**0**	**0**	**0**	**0**	**0**	**0**	**0**	**1**
4:15 PM	0	0	0	0	0	0	0	0	0	0	0	0	0	1
4:30 PM	0	0	0	0	0	0	0	0	0	0	0	0	0	0
4:45 PM	0	0	0	0	0	0	0	0	0	0	0	0	0	0
Count Total	0	1	0	0	0	0	0	0	0	0	0	0	1	0
Peak Hour	**0**	**1**	**0**	**0**	**0**	**0**	**0**	**0**	**0**	**0**	**0**	**0**	**1**	**0**

Note: U-Turn volumes for bikes are included in Left-Turn, if any.

N Oakes Ave
W 2nd St

Date: 06/26/2022
Count Period: 3:00 PM to 5:00 PM
Peak Hour: 3:45 PM to 4:45 PM

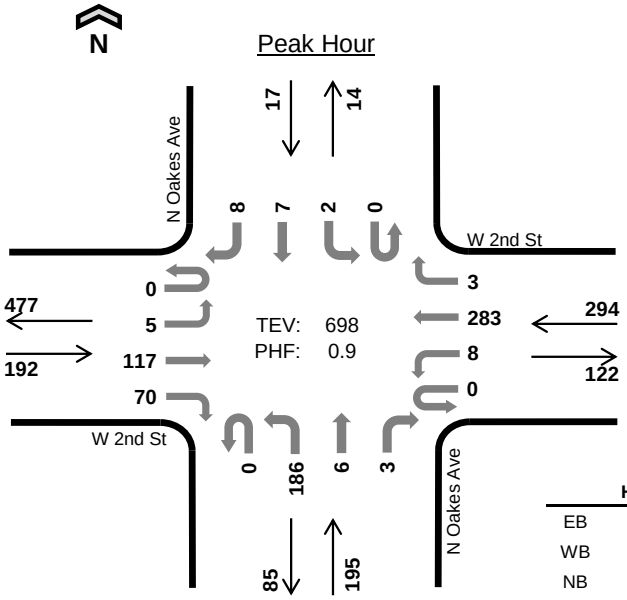

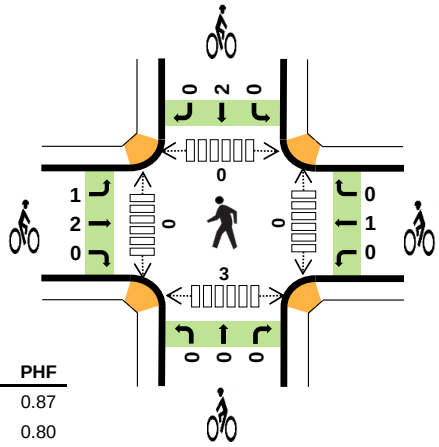

	HV %:	PHF
EB	1.6%	0.87
WB	1.4%	0.80
NB	1.0%	0.86
SB	0.0%	0.47
TOTAL	1.3%	0.90

Two-Hour Count Summaries

Interval Start		W 2nd St Eastbound				W 2nd St Westbound				N Oakes Ave Northbound				N Oakes Ave Southbound				15-min Total	Rolling One Hour
		UT	LT	TH	RT	UT	LT	TH	RT	UT	LT	TH	RT	UT	LT	TH	RT		
3:00 PM		0	0	45	19	0	0	44	0	0	50	3	2	0	2	1	1	167	0
3:15 PM		0	3	18	24	0	2	45	1	0	63	1	1	0	0	1	0	159	0
3:30 PM		0	3	33	13	0	1	40	1	0	50	2	2	0	0	0	2	147	0
3:45 PM		**0**	**1**	**35**	**19**	**0**	**2**	**50**	**1**	**0**	**55**	**2**	**0**	**0**	**1**	**3**	**5**	**174**	647
4:00 PM		**0**	**1**	**23**	**20**	**0**	**2**	**54**	**1**	**0**	**47**	**3**	**0**	**0**	**0**	**1**	**1**	**153**	633
4:15 PM		**0**	**1**	**27**	**17**	**0**	**1**	**91**	**0**	**0**	**46**	**1**	**3**	**0**	**1**	**3**	**2**	**193**	667
4:30 PM		**0**	**2**	**32**	**14**	**0**	**3**	**88**	**1**	**0**	**38**	**0**	**0**	**0**	**0**	**0**	**0**	**178**	**698**
4:45 PM		0	2	31	14	0	3	59	2	0	55	0	2	0	0	0	0	168	692
Count Total		0	13	244	140	0	14	471	7	0	404	12	10	0	4	9	11	1,339	0
Peak Hour	**All**	**0**	**5**	**117**	**70**	**0**	**8**	**283**	**3**	**0**	**186**	**6**	**3**	**0**	**2**	**7**	**8**	**698**	**0**
	HV	**0**	**0**	**2**	**1**	**0**	**0**	**4**	**0**	**0**	**2**	**0**	**0**	**0**	**0**	**0**	**0**	**9**	**0**
	HV%	**-**	**0%**	**2%**	**1%**	**-**	**0%**	**1%**	**0%**	**-**	**1%**	**0%**	**0%**	**-**	**0%**	**0%**	**0%**	**1%**	**0**

Note: Two-hour count summary volumes include heavy vehicles but exclude bicycles in overall count.

Interval Start	Heavy Vehicle Totals EB	WB	NB	SB	Total	Bicycles EB	WB	NB	SB	Total	Pedestrians (Crossing Leg) East	West	North	South	Total
3:00 PM	0	0	1	0	*1*	0	0	0	0	*0*	0	0	0	1	*1*
3:15 PM	1	2	1	0	*4*	0	0	0	0	*0*	0	0	0	0	*0*
3:30 PM	0	0	0	0	*0*	0	0	0	0	*0*	0	0	0	0	*0*
3:45 PM	**0**	**1**	**0**	**0**	***1***	**2**	**0**	**0**	**2**	***4***	**0**	**0**	**0**	**2**	*2*
4:00 PM	**1**	**0**	**1**	**0**	***2***	**1**	**0**	**0**	**0**	***1***	**0**	**0**	**0**	**0**	*0*
4:15 PM	**1**	**1**	**1**	**0**	***3***	**0**	**1**	**0**	**0**	***1***	**0**	**0**	**0**	**0**	*0*
4:30 PM	**1**	**2**	**0**	**0**	***3***	**0**	**0**	**0**	**0**	***0***	**0**	**0**	**0**	**1**	***1***
4:45 PM	1	1	1	0	*3*	0	0	0	0	*0*	0	0	0	0	*0*
Count Total	5	7	5	0	*17*	3	1	0	2	*6*	0	0	0	4	*4*
Peak Hour	**3**	**4**	**2**	**0**	***9***	**3**	**1**	**0**	**2**	***6***	**0**	**0**	**0**	**3**	***3***

Two-Hour Count Summaries - Heavy Vehicles

Interval Start	W 2nd St				W 2nd St				N Oakes Ave				N Oakes Ave				15-min Total	Rolling One Hour
	Eastbound				Westbound				Northbound				Southbound					
	UT	LT	TH	RT	UT	LT	TH	RT	UT	LT	TH	RT	UT	LT	TH	RT		
3:00 PM	0	0	0	0	0	0	0	0	0	1	0	0	0	0	0	0	1	0
3:15 PM	0	0	0	1	0	0	2	0	0	1	0	0	0	0	0	0	4	0
3:30 PM	0	0	0	0	0	0	0	0	0	0	0	0	0	0	0	0	0	0
3:45 PM	**0**	**0**	**0**	**0**	**0**	**0**	**1**	**0**	**0**	**0**	**0**	**0**	**0**	**0**	**0**	**0**	**1**	6
4:00 PM	**0**	**0**	**1**	**0**	**0**	**0**	**0**	**0**	**0**	**1**	**0**	**0**	**0**	**0**	**0**	**0**	**2**	7
4:15 PM	**0**	**0**	**1**	**0**	**0**	**0**	**1**	**0**	**0**	**1**	**0**	**0**	**0**	**0**	**0**	**0**	**3**	6
4:30 PM	**0**	**0**	**0**	**1**	**0**	**0**	**2**	**0**	**0**	**0**	**0**	**0**	**0**	**0**	**0**	**0**	**3**	**9**
4:45 PM	0	0	0	1	0	0	1	0	0	1	0	0	0	0	0	0	3	11
Count Total	0	0	2	3	0	0	7	0	0	5	0	0	0	0	0	0	17	0
Peak Hour	**0**	**0**	**2**	**1**	**0**	**0**	**4**	**0**	**0**	**2**	**0**	**0**	**0**	**0**	**0**	**0**	**9**	**0**

Two-Hour Count Summaries - Bikes

Interval Start	W 2nd St			W 2nd St			N Oakes Ave			N Oakes Ave			15-min Total	Rolling One Hour
	Eastbound			Westbound			Northbound			Southbound				
	LT	TH	RT	LT	TH	RT	LT	TH	RT	LT	TH	RT		
3:00 PM	0	0	0	0	0	0	0	0	0	0	0	0	0	0
3:15 PM	0	0	0	0	0	0	0	0	0	0	0	0	0	0
3:30 PM	0	0	0	0	0	0	0	0	0	0	0	0	0	0
3:45 PM	**0**	**2**	**0**	**0**	**0**	**0**	**0**	**0**	**0**	**0**	**2**	**0**	**4**	4
4:00 PM	**1**	**0**	**0**	**0**	**0**	**0**	**0**	**0**	**0**	**0**	**0**	**0**	**1**	5
4:15 PM	**0**	**0**	**0**	**0**	**1**	**0**	**0**	**0**	**0**	**0**	**0**	**0**	**1**	6
4:30 PM	**0**	**0**	**0**	**0**	**0**	**0**	**0**	**0**	**0**	**0**	**0**	**0**	**0**	**6**
4:45 PM	0	0	0	0	0	0	0	0	0	0	0	0	0	2
Count Total	1	2	0	0	1	0	0	0	0	0	2	0	6	0
Peak Hour	**1**	**2**	**0**	**0**	**1**	**0**	**0**	**0**	**0**	**0**	**2**	**0**	**6**	**0**

Note: U-Turn volumes for bikes are included in Left-Turn, if any.

N Oakes Ave
W 1st St

Date: 06/26/2022
Count Period: 3:00 PM to 5:00 PM
Peak Hour: 3:00 PM to 4:00 PM

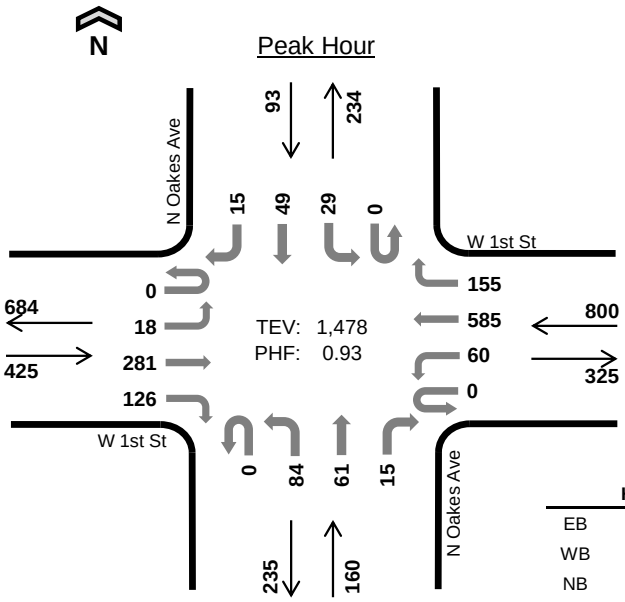

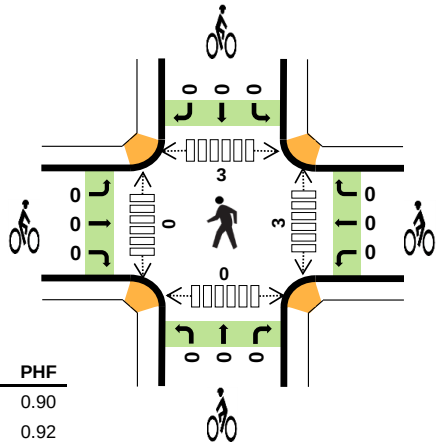

	HV %:	PHF
EB	1.6%	0.90
WB	2.1%	0.92
NB	2.5%	0.73
SB	1.1%	0.78
TOTAL	2.0%	0.93

Two-Hour Count Summaries

Interval Start		W 1st St Eastbound				W 1st St Westbound				N Oakes Ave Northbound				N Oakes Ave Southbound				15-min Total	Rolling One Hour
		UT	LT	TH	RT	UT	LT	TH	RT	UT	LT	TH	RT	UT	LT	TH	RT		
3:00 PM		**0**	**6**	**84**	**27**	**0**	**17**	**142**	**28**	**0**	**22**	**17**	**3**	**0**	**7**	**13**	**1**	**367**	0
3:15 PM		**0**	**3**	**74**	**41**	**0**	**18**	**149**	**50**	**0**	**15**	**13**	**4**	**0**	**10**	**14**	**6**	**397**	0
3:30 PM		**0**	**5**	**60**	**29**	**0**	**8**	**153**	**40**	**0**	**19**	**10**	**2**	**0**	**4**	**6**	**3**	**339**	0
3:45 PM		**0**	**4**	**63**	**29**	**0**	**17**	**141**	**37**	**0**	**28**	**21**	**6**	**0**	**8**	**16**	**5**	**375**	**1,478**
4:00 PM		0	1	58	25	0	8	174	36	0	14	10	5	0	8	16	0	355	1,466
4:15 PM		0	3	59	24	0	4	139	25	0	24	21	7	0	9	10	1	326	1,395
4:30 PM		0	2	47	34	0	7	139	25	0	36	12	3	0	6	11	0	322	1,378
4:45 PM		0	0	54	22	0	11	122	42	0	32	11	4	0	5	9	0	312	1,315
Count Total		0	24	499	231	0	90	1,159	283	0	190	115	34	0	57	95	16	2,793	0
Peak Hour	**All**	**0**	**18**	**281**	**126**	**0**	**60**	**585**	**155**	**0**	**84**	**61**	**15**	**0**	**29**	**49**	**15**	**1,478**	**0**
	HV	**0**	**1**	**4**	**2**	**0**	**1**	**15**	**1**	**0**	**3**	**1**	**0**	**0**	**0**	**1**	**0**	**29**	**0**
	HV%	**-**	**6%**	**1%**	**2%**	**-**	**2%**	**3%**	**1%**	**-**	**4%**	**2%**	**0%**	**-**	**0%**	**2%**	**0%**	**2%**	**0**

Note: Two-hour count summary volumes include heavy vehicles but exclude bicycles in overall count.

Interval Start	Heavy Vehicle Totals					Bicycles					Pedestrians (Crossing Leg)				
	EB	WB	NB	SB	Total	EB	WB	NB	SB	Total	East	West	North	South	Total
3:00 PM	**2**	**4**	**1**	**0**	***7***	**0**	**0**	**0**	**0**	***0***	**0**	**0**	**1**	**0**	*1*
3:15 PM	**1**	**6**	**1**	**1**	***9***	**0**	**0**	**0**	**0**	***0***	**0**	**0**	**2**	**0**	*2*
3:30 PM	**1**	**2**	**1**	**0**	***4***	**0**	**0**	**0**	**0**	***0***	**0**	**0**	**0**	**0**	*0*
3:45 PM	**3**	**5**	**1**	**0**	***9***	**0**	**0**	**0**	**0**	***0***	**3**	**0**	**0**	**0**	***3***
4:00 PM	2	4	1	1	*8*	0	0	0	0	*0*	0	0	0	0	*0*
4:15 PM	4	5	3	0	*12*	2	2	0	0	*4*	0	5	3	0	*8*
4:30 PM	5	1	1	1	*8*	0	0	0	0	*0*	0	0	0	0	*0*
4:45 PM	1	5	1	1	*8*	0	0	0	0	*0*	0	3	0	0	*3*
Count Total	19	32	10	4	*65*	2	2	0	0	*4*	3	8	6	0	*17*
Peak Hour	**7**	**17**	**4**	**1**	***29***	**0**	**0**	**0**	**0**	***0***	**3**	**0**	**3**	**0**	***6***

Two-Hour Count Summaries - Heavy Vehicles

Interval Start	W 1st St				W 1st St				N Oakes Ave				N Oakes Ave				15-min Total	Rolling One Hour
	Eastbound				Westbound				Northbound				Southbound					
	UT	LT	TH	RT	UT	LT	TH	RT	UT	LT	TH	RT	UT	LT	TH	RT		
3:00 PM	**0**	**1**	**1**	**0**	**0**	**0**	**4**	**0**	**0**	**1**	**0**	**0**	**0**	**0**	**0**	**0**	**7**	0
3:15 PM	**0**	**0**	**1**	**0**	**0**	**0**	**5**	**1**	**0**	**0**	**1**	**0**	**0**	**0**	**1**	**0**	**9**	0
3:30 PM	**0**	**0**	**0**	**1**	**0**	**1**	**1**	**0**	**0**	**1**	**0**	**0**	**0**	**0**	**0**	**0**	**4**	0
3:45 PM	**0**	**0**	**2**	**1**	**0**	**0**	**5**	**0**	**0**	**1**	**0**	**0**	**0**	**0**	**0**	**0**	**9**	**29**
4:00 PM	0	0	0	2	0	0	3	1	0	1	0	0	0	0	1	0	8	30
4:15 PM	0	0	4	0	0	0	5	0	0	1	1	1	0	0	0	0	12	33
4:30 PM	0	0	4	1	0	0	1	0	0	0	0	1	0	1	0	0	8	37
4:45 PM	0	0	1	0	0	0	4	1	0	1	0	0	0	0	1	0	8	36
Count Total	0	1	13	5	0	1	28	3	0	6	2	2	0	1	3	0	65	0
Peak Hour	**0**	**1**	**4**	**2**	**0**	**1**	**15**	**1**	**0**	**3**	**1**	**0**	**0**	**0**	**1**	**0**	**29**	**0**

Two-Hour Count Summaries - Bikes

Interval Start	W 1st St			W 1st St			N Oakes Ave			N Oakes Ave			15-min Total	Rolling One Hour
	Eastbound			Westbound			Northbound			Southbound				
	LT	TH	RT	LT	TH	RT	LT	TH	RT	LT	TH	RT		
3:00 PM	**0**	**0**	**0**	**0**	**0**	**0**	**0**	**0**	**0**	**0**	**0**	**0**	**0**	0
3:15 PM	**0**	**0**	**0**	**0**	**0**	**0**	**0**	**0**	**0**	**0**	**0**	**0**	**0**	0
3:30 PM	**0**	**0**	**0**	**0**	**0**	**0**	**0**	**0**	**0**	**0**	**0**	**0**	**0**	0
3:45 PM	**0**	**0**	**0**	**0**	**0**	**0**	**0**	**0**	**0**	**0**	**0**	**0**	**0**	**0**
4:00 PM	0	0	0	0	0	0	0	0	0	0	0	0	0	0
4:15 PM	0	2	0	0	2	0	0	0	0	0	0	0	4	4
4:30 PM	0	0	0	0	0	0	0	0	0	0	0	0	0	4
4:45 PM	0	0	0	0	0	0	0	0	0	0	0	0	0	4
Count Total	0	2	0	0	2	0	0	0	0	0	0	0	4	0
Peak Hour	**0**	**0**	**0**	**0**	**0**	**0**	**0**	**0**	**0**	**0**	**0**	**0**	**0**	**0**

Note: U-Turn volumes for bikes are included in Left-Turn, if any.

SR 970
I-90 WB Ramps

Date: 06/26/2022
Count Period: 3:00 PM to 5:00 PM
Peak Hour: 3:00 PM to 4:00 PM

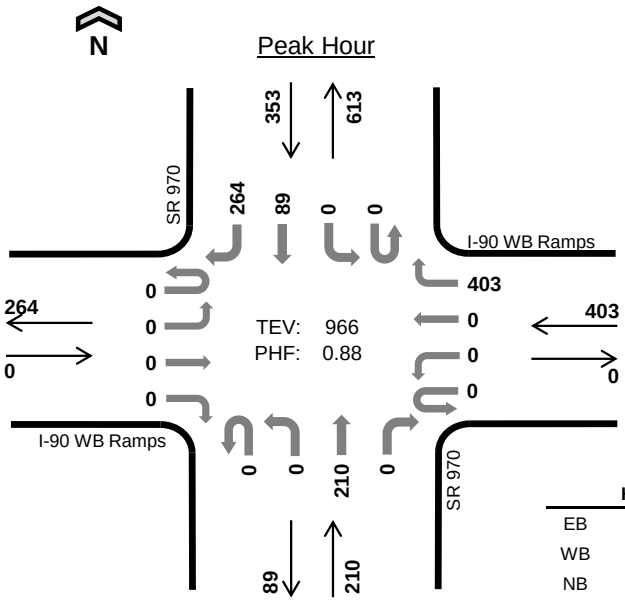

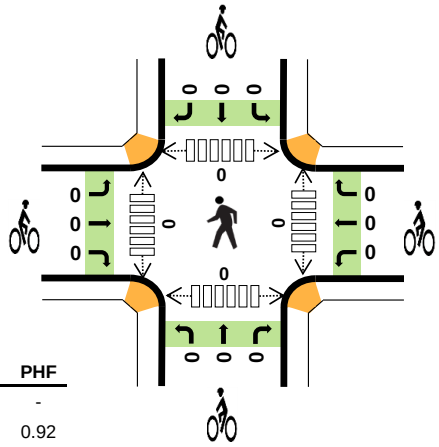

	HV %:	PHF
EB	-	-
WB	4.0%	0.92
NB	1.9%	0.72
SB	4.0%	0.79
TOTAL	3.5%	0.88

Two-Hour Count Summaries

Interval Start		I-90 WB Ramps Eastbound				I-90 WB Ramps Westbound				SR 970 Northbound				SR 970 Southbound				15-min Total	Rolling One Hour
		UT	LT	TH	RT	UT	LT	TH	RT	UT	LT	TH	RT	UT	LT	TH	RT		
3:00 PM		**0**	**0**	**0**	**0**	**0**	**0**	**0**	**109**	**0**	**0**	**73**	**0**	**0**	**0**	**17**	**75**	**274**	0
3:15 PM		**0**	**0**	**0**	**0**	**0**	**0**	**0**	**91**	**0**	**0**	**41**	**0**	**0**	**0**	**25**	**87**	**244**	0
3:30 PM		**0**	**0**	**0**	**0**	**0**	**0**	**0**	**105**	**0**	**0**	**49**	**0**	**0**	**0**	**25**	**56**	**235**	0
3:45 PM		**0**	**0**	**0**	**0**	**0**	**0**	**0**	**98**	**0**	**0**	**47**	**0**	**0**	**0**	**22**	**46**	**213**	**966**
4:00 PM		0	0	0	0	0	0	0	99	0	0	41	0	1	0	14	80	235	927
4:15 PM		0	0	0	0	0	0	0	88	0	0	52	0	0	0	22	49	211	894
4:30 PM		0	0	0	0	0	0	0	85	0	0	35	0	0	0	15	64	199	858
4:45 PM		0	0	0	0	0	0	0	124	0	0	23	0	0	0	10	41	198	843
Count Total		0	0	0	0	0	0	0	799	0	0	361	0	1	0	150	498	1,809	0
Peak Hour	**All**	**0**	**0**	**0**	**0**	**0**	**0**	**0**	**403**	**0**	**0**	**210**	**0**	**0**	**0**	**89**	**264**	**966**	**0**
	HV	**0**	**0**	**0**	**0**	**0**	**0**	**0**	**16**	**0**	**0**	**4**	**0**	**0**	**0**	**4**	**10**	**34**	**0**
	HV%	**-**	**-**	**-**	**-**	**-**	**-**	**-**	**4%**	**-**	**-**	**2%**	**-**	**-**	**-**	**4%**	**4%**	**4%**	**0**

Note: Two-hour count summary volumes include heavy vehicles but exclude bicycles in overall count.

Interval Start	Heavy Vehicle Totals					Bicycles					Pedestrians (Crossing Leg)				
	EB	WB	NB	SB	Total	EB	WB	NB	SB	Total	East	West	North	South	Total
3:00 PM	**0**	**7**	**1**	**6**	***14***	**0**	**0**	**0**	**0**	***0***	**0**	**0**	**0**	**0**	*0*
3:15 PM	**0**	**1**	**1**	**3**	***5***	**0**	**0**	**0**	**0**	***0***	**0**	**0**	**0**	**0**	*0*
3:30 PM	**0**	**1**	**0**	**2**	***3***	**0**	**0**	**0**	**0**	***0***	**0**	**0**	**0**	**0**	*0*
3:45 PM	**0**	**7**	**2**	**3**	***12***	**0**	**0**	**0**	**0**	***0***	**0**	**0**	**0**	**0**	***0***
4:00 PM	0	3	0	1	*4*	0	0	0	0	*0*	0	0	0	0	*0*
4:15 PM	0	4	2	1	*7*	0	0	0	0	*0*	0	0	0	0	*0*
4:30 PM	0	5	1	1	*7*	0	0	0	0	*0*	0	0	0	0	*0*
4:45 PM	0	6	0	2	*8*	0	0	0	0	*0*	0	0	0	0	*0*
Count Total	0	34	7	19	*60*	0	0	0	0	*0*	0	0	0	0	*0*
Peak Hour	**0**	**16**	**4**	**14**	***34***	**0**	**0**	**0**	**0**	***0***	**0**	**0**	**0**	**0**	***0***

Two-Hour Count Summaries - Heavy Vehicles

Interval Start	I-90 WB Ramps				I-90 WB Ramps				SR 970				SR 970				15-min Total	Rolling One Hour
	Eastbound				Westbound				Northbound				Southbound					
	UT	LT	TH	RT	UT	LT	TH	RT	UT	LT	TH	RT	UT	LT	TH	RT		
3:00 PM	**0**	**0**	**0**	**0**	**0**	**0**	**0**	**7**	**0**	**0**	**1**	**0**	**0**	**0**	**3**	**3**	**14**	0
3:15 PM	**0**	**0**	**0**	**0**	**0**	**0**	**0**	**1**	**0**	**0**	**1**	**0**	**0**	**0**	**1**	**2**	**5**	0
3:30 PM	**0**	**0**	**0**	**0**	**0**	**0**	**0**	**1**	**0**	**0**	**0**	**0**	**0**	**0**	**0**	**2**	**3**	0
3:45 PM	**0**	**0**	**0**	**0**	**0**	**0**	**0**	**7**	**0**	**0**	**2**	**0**	**0**	**0**	**0**	**3**	**12**	**34**
4:00 PM	0	0	0	0	0	0	0	3	0	0	0	0	0	0	0	1	4	24
4:15 PM	0	0	0	0	0	0	0	4	0	0	2	0	0	0	1	0	7	26
4:30 PM	0	0	0	0	0	0	0	5	0	0	1	0	0	0	1	0	7	30
4:45 PM	0	0	0	0	0	0	0	6	0	0	0	0	0	0	1	1	8	26
Count Total	0	0	0	0	0	0	0	34	0	0	7	0	0	0	7	12	60	0
Peak Hour	**0**	**0**	**0**	**0**	**0**	**0**	**0**	**16**	**0**	**0**	**4**	**0**	**0**	**0**	**4**	**10**	**34**	**0**

Two-Hour Count Summaries - Bikes

Interval Start	I-90 WB Ramps			I-90 WB Ramps			SR 970			SR 970			15-min Total	Rolling One Hour
	Eastbound			Westbound			Northbound			Southbound				
	LT	TH	RT	LT	TH	RT	LT	TH	RT	LT	TH	RT		
3:00 PM	**0**	**0**	**0**	**0**	**0**	**0**	**0**	**0**	**0**	**0**	**0**	**0**	**0**	0
3:15 PM	**0**	**0**	**0**	**0**	**0**	**0**	**0**	**0**	**0**	**0**	**0**	**0**	**0**	0
3:30 PM	**0**	**0**	**0**	**0**	**0**	**0**	**0**	**0**	**0**	**0**	**0**	**0**	**0**	0
3:45 PM	**0**	**0**	**0**	**0**	**0**	**0**	**0**	**0**	**0**	**0**	**0**	**0**	**0**	**0**
4:00 PM	0	0	0	0	0	0	0	0	0	0	0	0	0	0
4:15 PM	0	0	0	0	0	0	0	0	0	0	0	0	0	0
4:30 PM	0	0	0	0	0	0	0	0	0	0	0	0	0	0
4:45 PM	0	0	0	0	0	0	0	0	0	0	0	0	0	0
Count Total	0	0	0	0	0	0	0	0	0	0	0	0	0	0
Peak Hour	**0**	**0**	**0**	**0**	**0**	**0**	**0**	**0**	**0**	**0**	**0**	**0**	**0**	**0**

Note: U-Turn volumes for bikes are included in Left-Turn, if any.

APPENDIX C

Fehr & Peers Traffic Volume Forecast Methodology

FEHR PEERS

Memorandum

Date: October 25, 2022

To: Ben Annen, HLA

From: Daniel Dye, Fehr & Peers

Subject: 47° North Traffic Forecasts for 2022 Update

SE19-0680.00

This memo documents the methodology used to update traffic volume forecasts for the 47° North development in Cle Elum, Kittitas County, Washington. This forecasting builds on forecasts created for the SEIS, and accounts for changes in growth patterns observed in July 2022 traffic counts. These updated forecasts were needed for the updated transportation analysis that reflects a revised land use proposal and buildout timeline.

New Traffic Counts

TENW collected new traffic counts at ten representative intersections in July 2022 as part of efforts to update the 47° North Transportation Analysis for a revised land use proposal and buildout timeline. These counts were compared to summer 2019 counts collected at all study intersections as well as the forecasted traffic growth between 2019 and 2025.

Most 2022 counts were well aligned with the forecasted annual growth between 2019 and 2025. However, traffic volumes along Bullfrog Road outpaced the forecasted growth. This growth was unexpected since it occurred during the pandemic and overall growth in the City and County was in line with previous forecasts. Suncadia did experience greater than anticipated housing construction in this three-year period and overall recreational travel increased during the pandemic, which may account for this extra growth along Bullfrog Road. In order to reflect the faster than anticipated traffic growth, updated forecasts were developed for study intersections 1-6. Forecasts were not updated for the remaining study intersections.

Updated Forecast Methodology

2025 Forecasts

Traffic forecasts previously completed for intersections 1-6 and the 2025 horizon year were updated to reflect the faster growth observed in the 2022 counts in the following way:

- Approximately 12% annual growth in volumes from 2019-2022 (matching the approximate increase shown in the 2019-2022 traffic counts)
- Approximately 7% annual growth in volumes from 2023-2025 (matching the originally forecasted 2019-2025 growth)

This approach acknowledges that faster than expected growth has occurred but may not continue at the same elevated rate. The forecasted annual traffic growth rate of 7% on Bullfrog Road is considerably higher than most fast-growing areas, reflecting continued development at Suncadia and other recreational demand increases for areas served by Bullfrog Road.

2031 and 2037 Forecasts

Although 2022 counts demonstrated that growth has been faster than forecast since 2019, the overall growth between 2025-2037 is not anticipated to increase based on a few years of faster growth. Therefore, the increase in forecasted traffic volumes between 2025 and 2031 and between 2031 and 2037 were added to the new increased 2025 forecasts but the growth rates were not increased. This results in overall higher 2031 and 2037 baseline traffic volumes at study intersections 1-6 when added to the increased 2025 forecasts.

Adjustments were made to 2031 and 2037 future traffic forecasts entering and leaving Suncadia to reflect that although building permits have increased between 2019 and 2021 (approximately 100 housing units per year as opposed to the SEIS anticipated 45 units per year), Suncadia's total authorized unit amount is fixed.

Volume balancing

Updated forecasts at intersections 1-6 were manually adjusted or balanced to account for minor differences in volumes introduced through the updated forecasting process.

APPENDIX D

Traffic Volume Figures



Figure 1: 2025 Baseline Weekday PM Peak Hour Traffic Volumes



Figure 2: 2025 Baseline Friday PM Peak Hour Traffic Volumes



Figure 3: 2025 Baseline Sunday Peak Hour Traffic Volumes (Page 1)

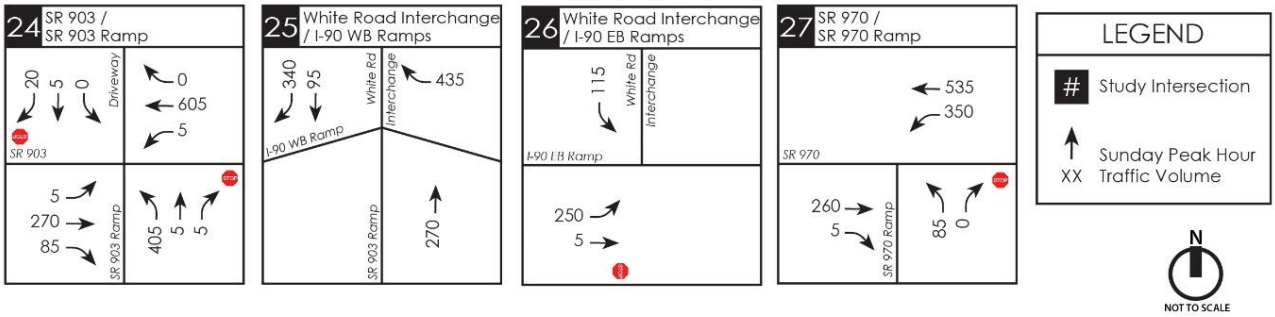

Figure 3: 2025 Baseline Sunday Peak Hour Traffic Volumes (Page 2)



Figure 4: 2031 Baseline Weekday PM Peak Hour Traffic Volumes



Figure 5: 2031 Baseline Friday PM Peak Hour Traffic Volumes



Figure 6: 2031 Baseline Sunday Peak Hour Traffic Volumes (Page 1)

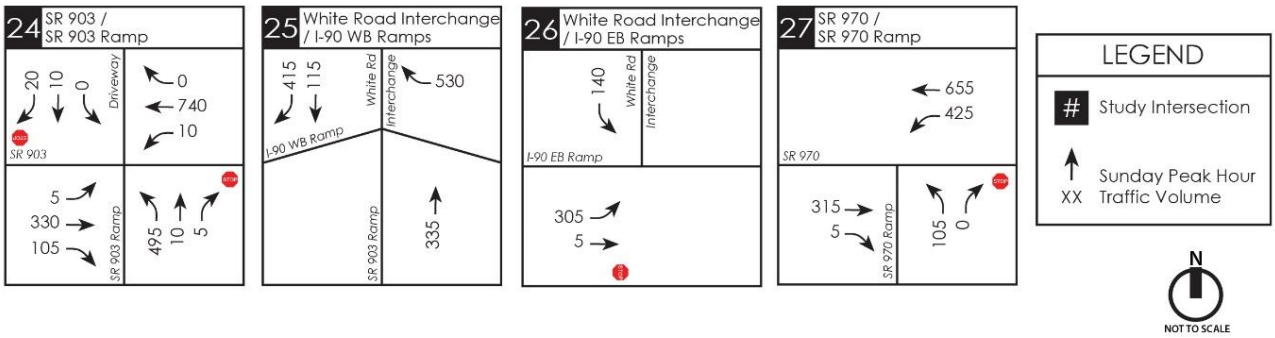

Figure 6: 2031 Baseline Sunday Peak Hour Traffic Volumes (Page 2)



Figure 7: 2037 Baseline Weekday PM Peak Hour Traffic Volumes



Figure 8: 2037 Baseline Friday PM Peak Hour Traffic Volumes



Figure 9: 2037 Baseline Sunday Peak Hour Traffic Volumes (Page 1)

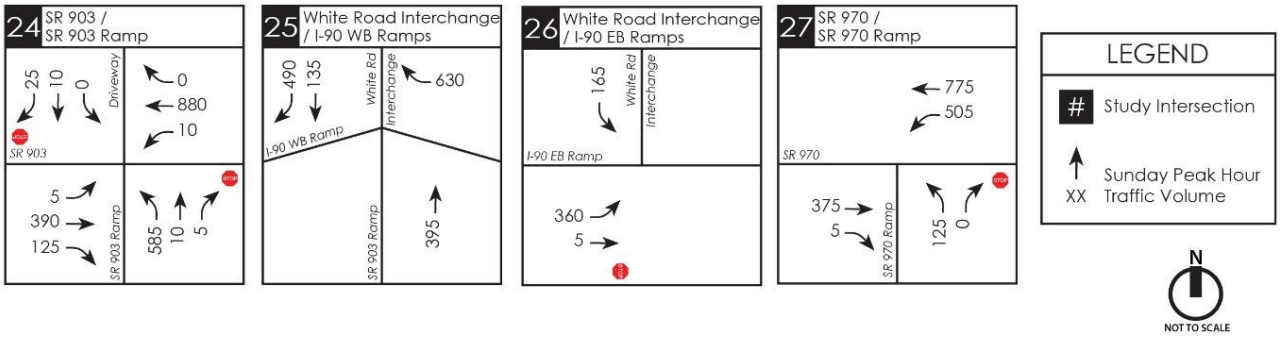

Figure 9: 2037 Baseline Sunday Peak Hour Traffic Volumes (Page 2)



Figure 10: 2025 Weekday PM Peak Trip Assignment - Revised Proposal (Page 1)

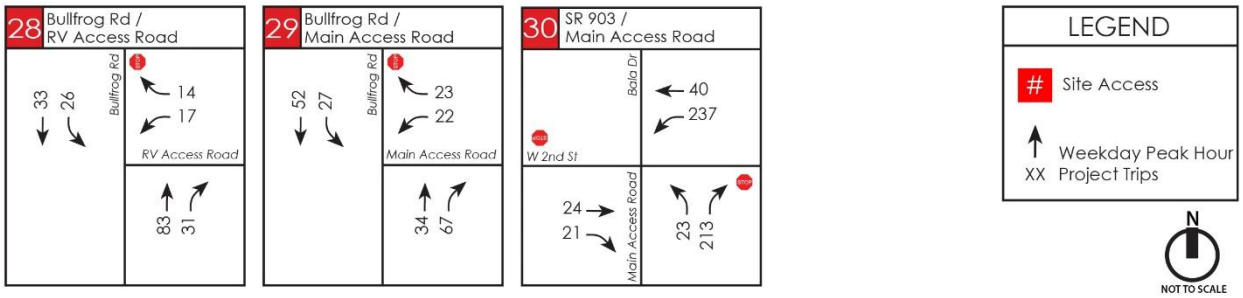

Figure 10: 2025 Weekday PM Peak Trip Assignment - Revised Proposal (Page 2)



Figure 11: 2025 Friday PM Peak Trip Assignment - Revised Propossal (Page 1)

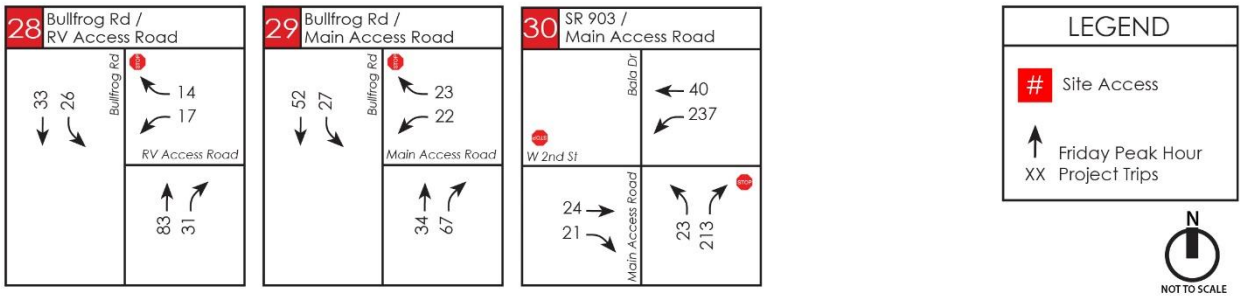

Figure 11: 2025 Friday PM Peak Trip Assignment - Revised Proposal (Page 2)



Figure 12: 2025 Sunday PM Peak Trip Assignment - Revised Proposal (Page 1)

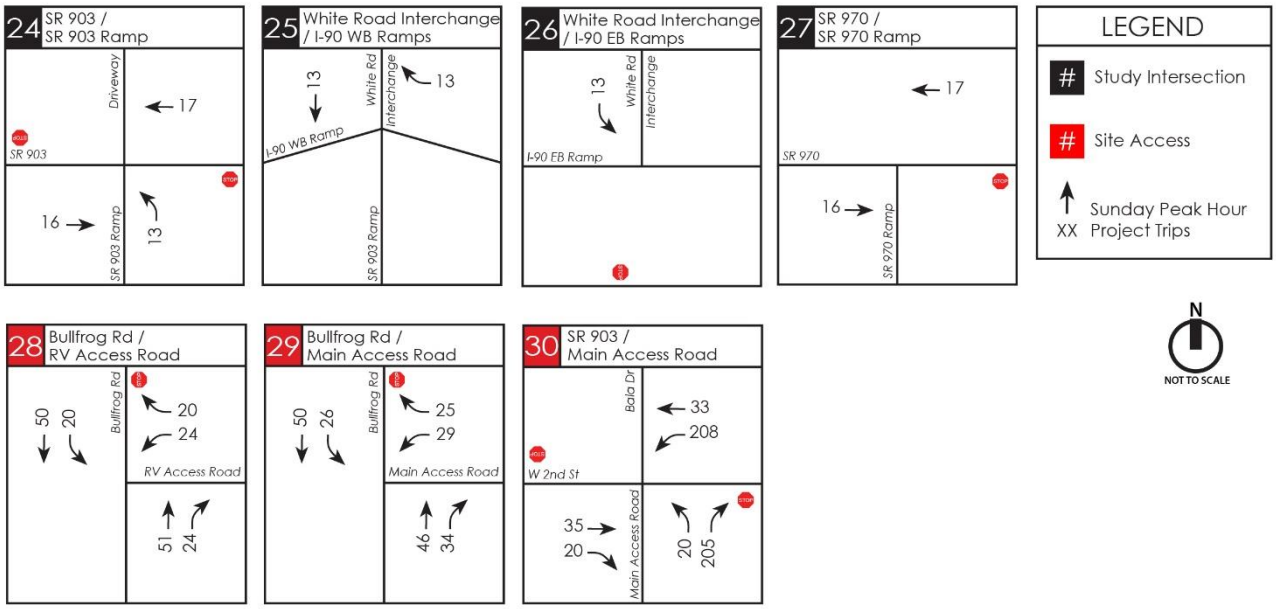

Figure 12: 2025 Sunday PM Peak Trip Assignment - Revised Proposal (Page 2)



Figure 13: 2031 Weekday PM Peak Trip Assignment - Revised Proposal (Page 1)

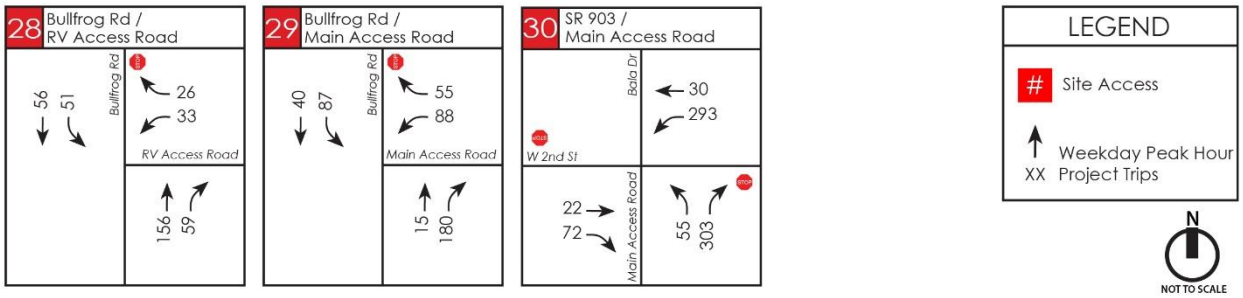

Figure 13: 2031 Weekday PM Peak Trip Assignment - Revised Proposal (Page 2)



Figure 14: 2031 Friday PM Peak Trip Assignment - Revised Proposal (Page 1)

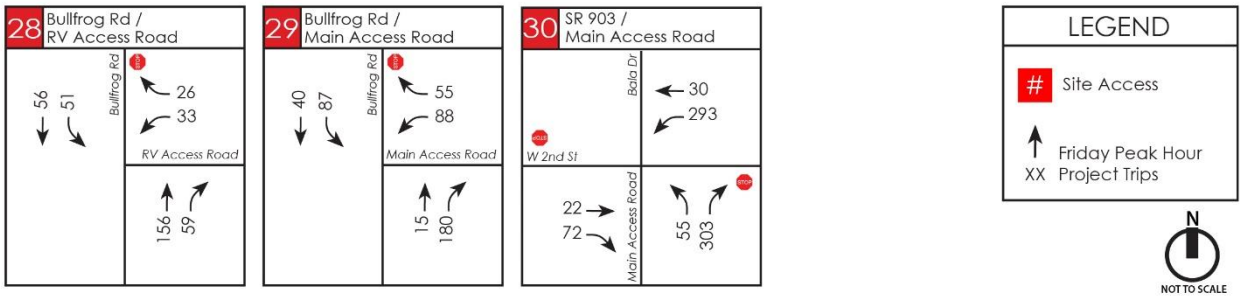

Figure 14: 2031 Friday PM Peak Trip Assignment - Revised Proposal (Page 2)



Figure 15: 2031 Sunday PM Peak Trip Assignment - Revised Proposal (Page 1)

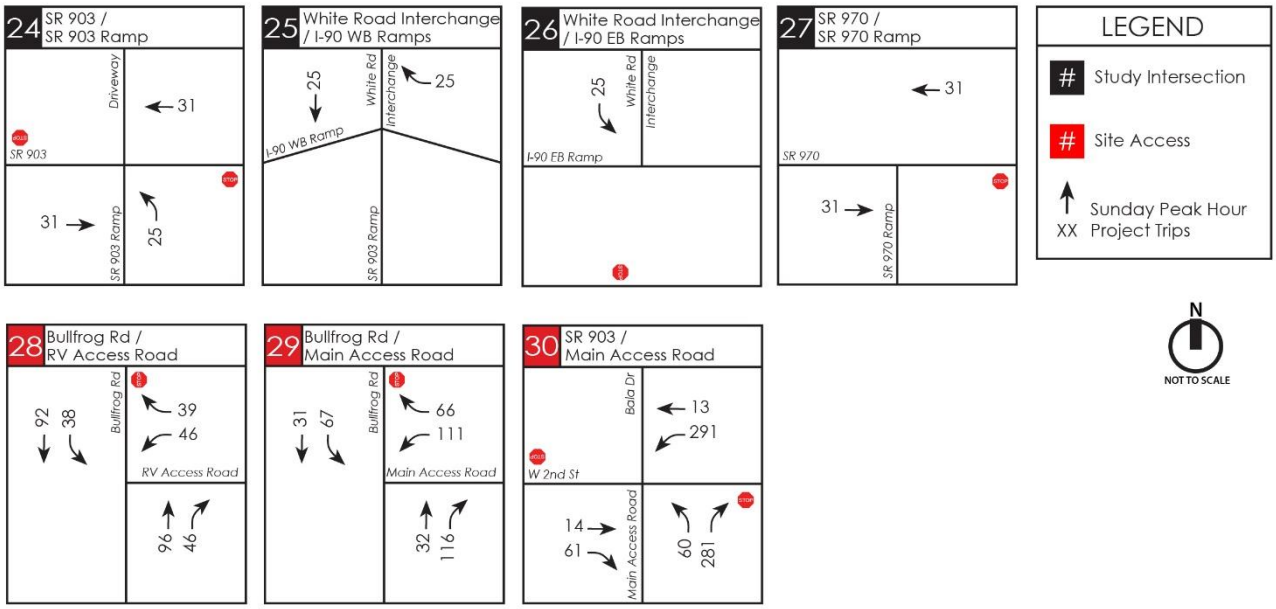

Figure 15: 2031 Sunday PM Peak Trip Assignment - Revised Proposal (Page 2)



Figure 16: 2037 Weekday PM Peak Trip Assignment - Revised Proposal (Page 1)

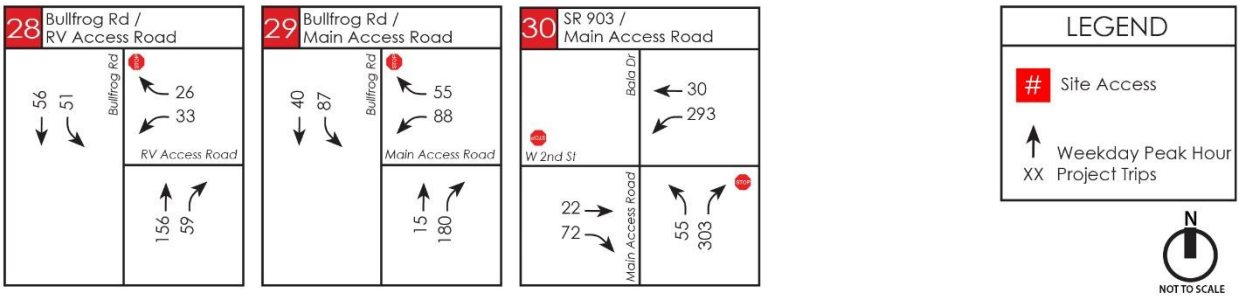

Figure 16: 2037 Weekday PM Peak Trip Assignment - Revised Proposal (Page 2)



Figure 17: 2037 Friday Peak Hour Trip Assignment - Revised Proposal (Page 1)

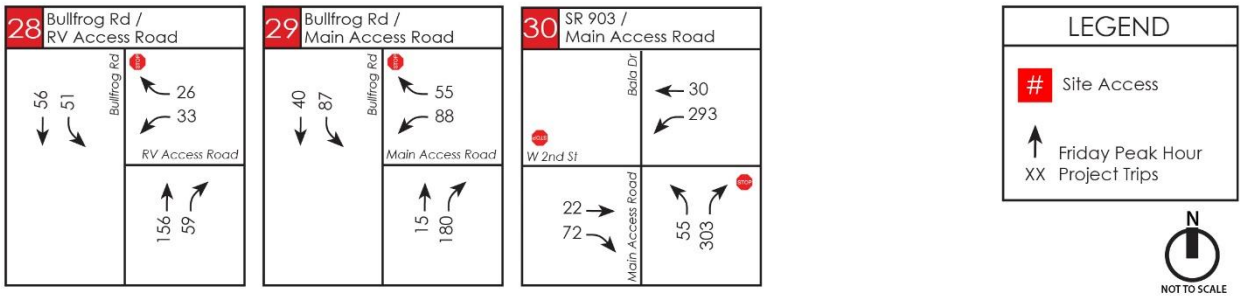

Figure 17: 2037 Friday Peak Hour Trip Assignment - Revised Proposal (Page 2)



Figure 18: 2037 Sunday PM Peak Trip Assignment - Revised Proposal (Page 1)

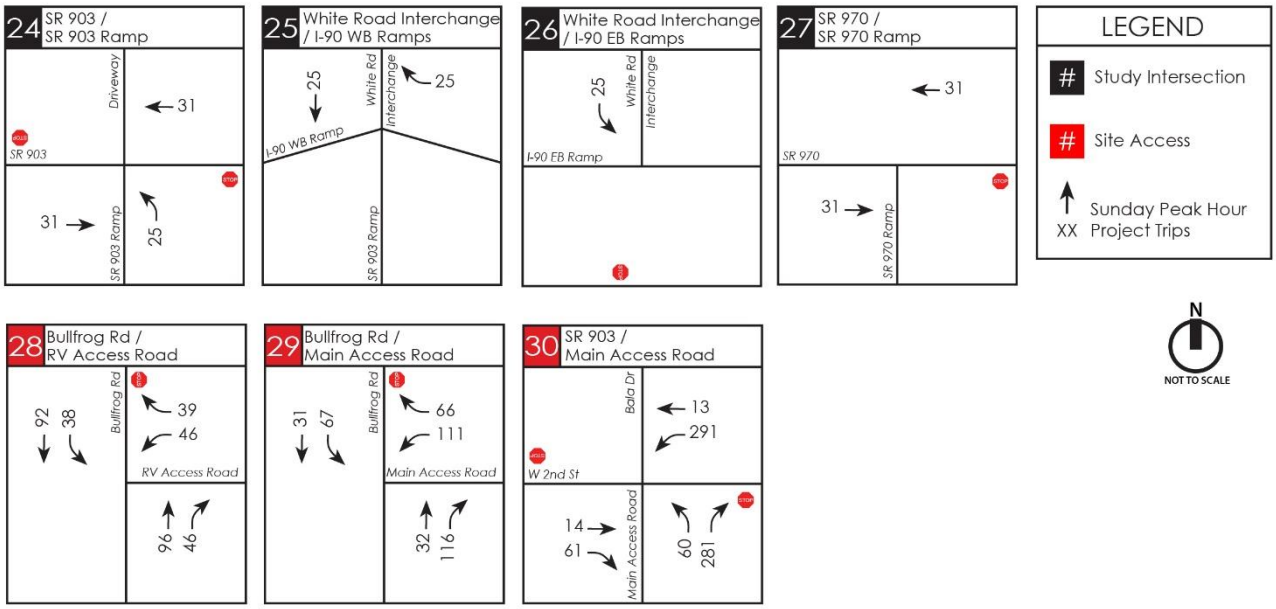

Figure 18: 2037 Sunday PM Peak Trip Assignment - Revised Proposal (Page 2)



Figure 19: 2025 Weekday PM Peak Traffic Volumes with Revised Proposal (Page 1)

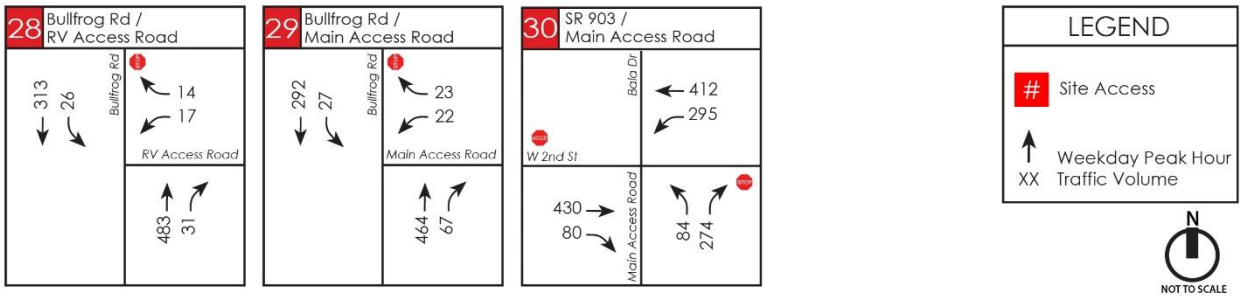

Figure 19: 2025 Weekday PM Peak Traffic Volumes with Revised Proposal (Page 2)



Figure 20: 2025 Friday PM Peak Traffic Volumes with Revised Proposal (Page 1)

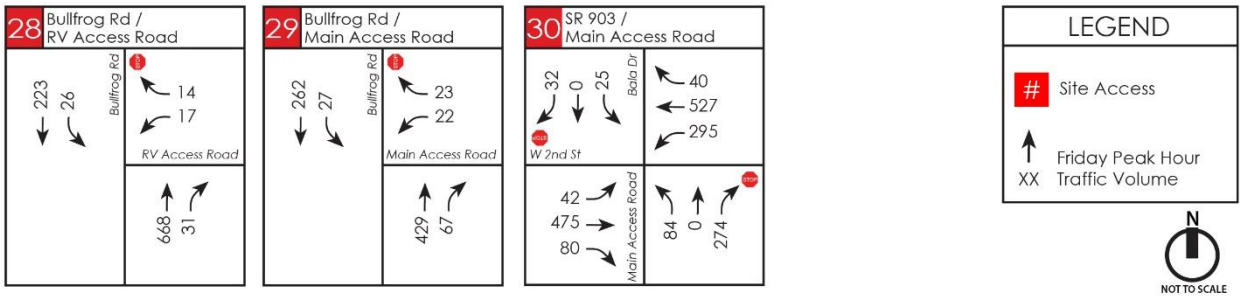

Figure 20: 2025 Friday PM Peak Traffic Volumes with Revised Proposal (Page 2)



Figure 21: 2025 Sunday PM Peak Traffic Volumes with Revised Proposal (Page 1)

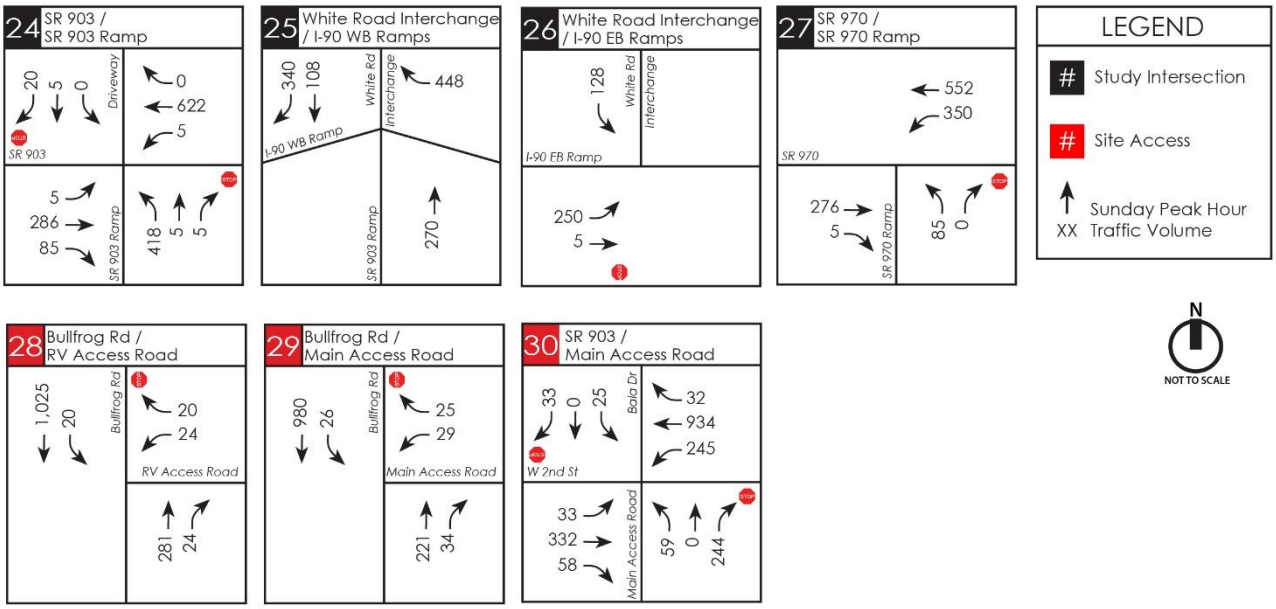

Figure 21: 2025 Sunday PM Peak Traffic Volumes with Revised Proposal (Page 2)



Figure 22: 2031 Weekday PM Peak Traffic Volumes with Revised Proposal (Page 1)

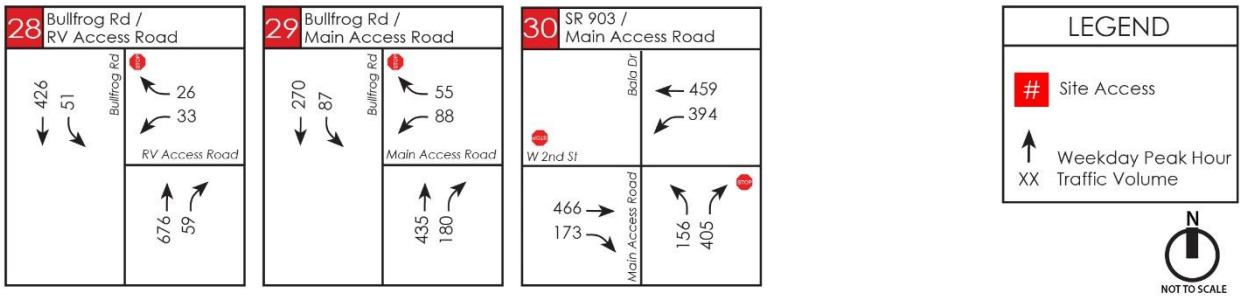

Figure 22: 2031 Weekday PM Peak Traffic Volumes with Revised Proposal (Page 2)



Figure 23: 2031 Friday PM Peak Traffic Volumes with Revised Proposal (Page 1)

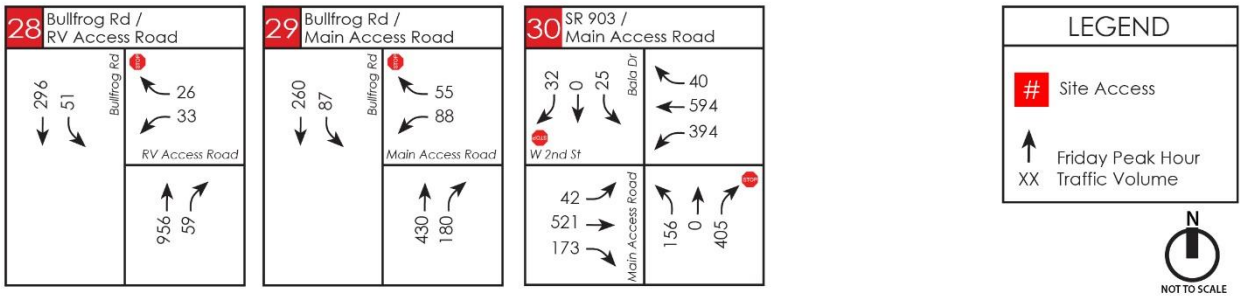

Figure 23: 2031 Friday PM Peak Traffic Volumes with Revised Proposal (Page 2)



Figure 24: 2031 Sunday PM Peak Traffic Volumes with Revised Proposal (Page 1)

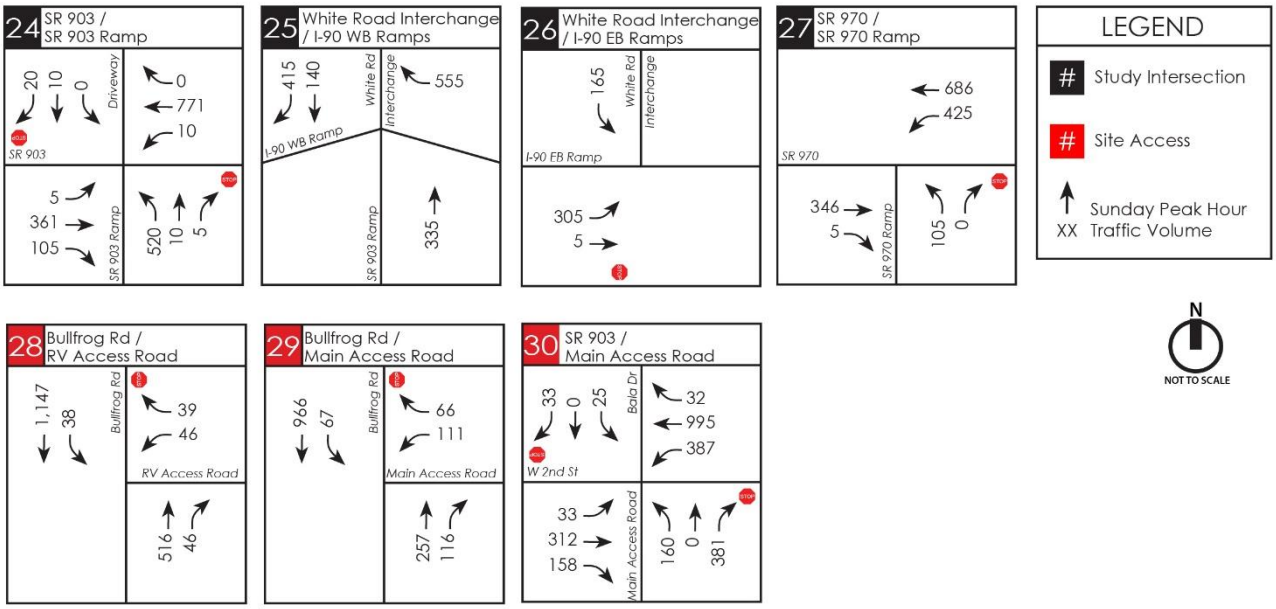

Figure 24: 2031 Sunday PM Peak Traffic Volumes with Revised Proposal (Page 2)



Figure 25: 2037 Weekday PM Peak Traffic Volumes with Revised Proposal (Page 1)

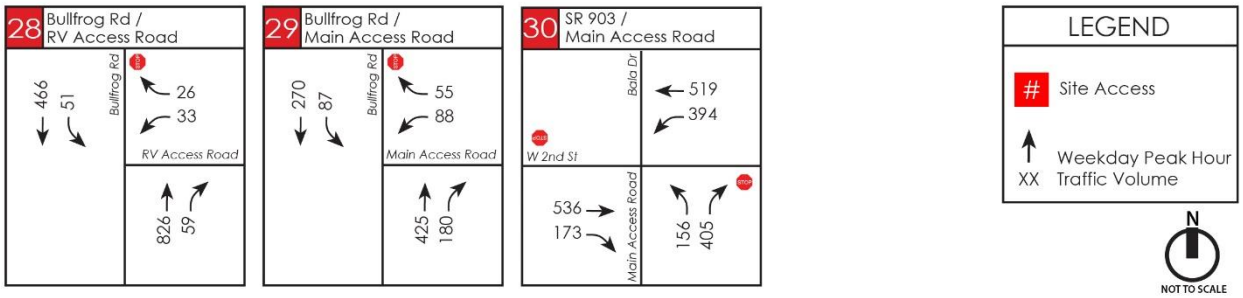

Figure 25: 2037 Weekday PM Peak Traffic Volumes with Revised Proposal (Page 2)



Figure 26: 2037 Friday PM Peak Traffic Volumes with Revised Proposal (Page 1)

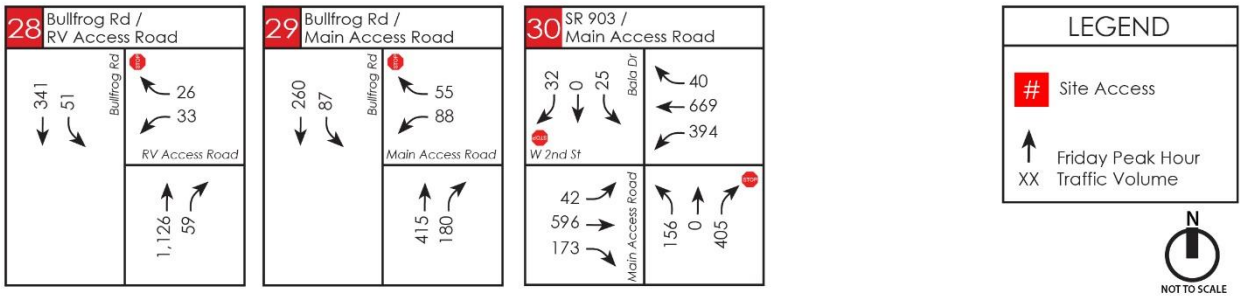

Figure 26: 2037 Friday PM Peak Traffic Volumes with Revised Proposal (Page 2)



Figure 27: 2037 Sunday PM Peak Traffic Volumes with Revised Proposal (Page 1)

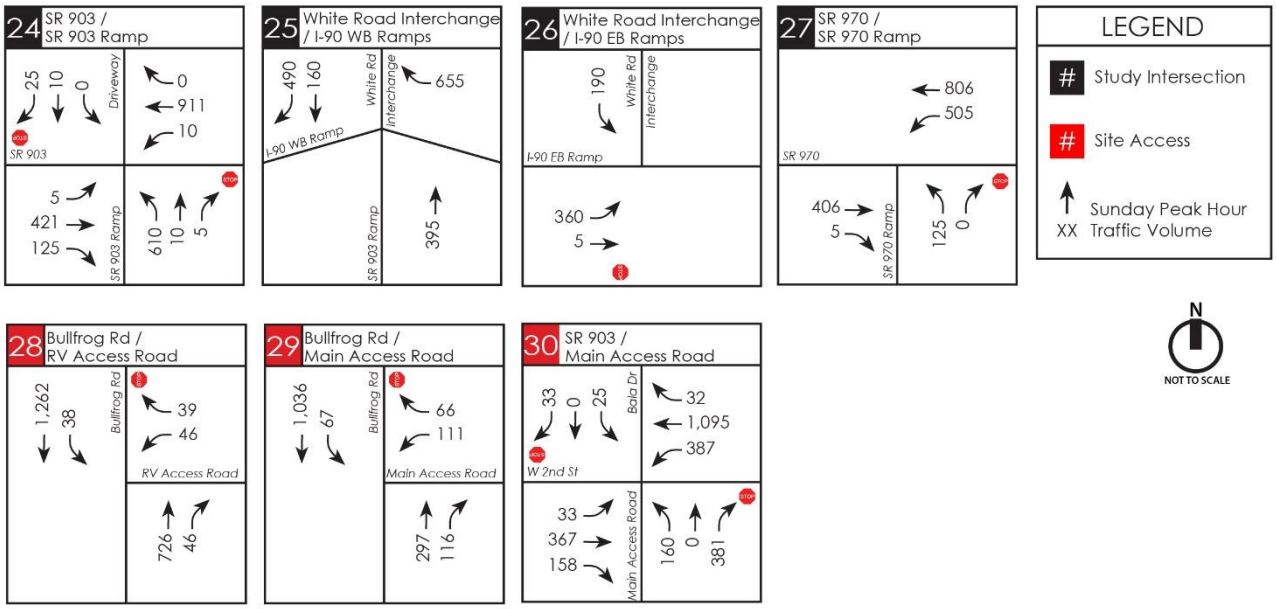

Figure 27: 2037 Sunday PM Peak Traffic Volumes with Revised Proposal (Page 2)

APPENDIX E

Trip Generation Summary

and Calculations for Revised Proposal

47 North
Current Land Use Plan (Revised Proposal) - YEAR 2025 SCENARIO
Weekday PM Peak Hour Trip Generation Summary

Land Use	Units[1]	ITE LUC[2]	Directional Distribution[2] In	Directional Distribution[2] Out	Trip Rate or Equation[2]	Trips Generated In	Trips Generated Out	Trips Generated Total
WEEKDAY PM PEAK HOUR								
Proposed Use:								
Single-Family Detached Housing	250 DU	210	63%	37%	Ln(T) = 0.94Ln(X)+0.27	148	87	235
Internal Trips[3]						*-21*	*-2*	*-23*
					Subtotal (less internal) =	127	85	212
Multifamily Housing (Low-Rise)	96 DU	220	63%	37%	T = 0.43(X) + 20.55	39	23	62
Internal Trips[3]						*-6*	*-1*	*-7*
					Subtotal (less internal) =	33	22	55
Affordable Housing	24 DU	223	59%	41%	0.46	6	5	11
Internal Trips[3]						*-1*	*0*	*-1*
					Subtotal (less internal) =	5	5	10
RV Park	327 occ. sites	416	65%	35%	0.27	57	31	88
Internal Trips[3]						*0*	*0*	*0*
					Subtotal (less internal) =	57	31	88
Retail (Shopping Plaza 40-150k) with Supermarket	64,000 SF	821	48%	52%	T = 7.67(X) + 118.86	293	317	610
Internal Trips[3]						*-12*	*-37*	*-49*
Passby Trips[4]	*40%*					*-108*	*-116*	*-224*
					Subtotal (less internal and passby) =	173	164	337
High-Turnover (Sit-Down) Restaurant	6,000 SF	932	61%	39%	9.05	33	21	54
Internal Trips[3]						*-10*	*-10*	*-20*
Passby Trips[4]	*43%*					*-9*	*-6*	*-15*
					Subtotal (less internal and passby) =	14	5	19
					Gross Proposed PM Peak Hour Trips =	**576**	**484**	**1,060**
					Less Total Internal Trips =	*-50*	*-50*	*-100*
					Less Total Pass-By Trips =	*-117*	*-122*	*-239*
					Net New PM Peak Hour Trips =	**409**	**312**	**721**

Notes:

[1] DU = Dwelling Units, Occ. Sites = Occupied Sites, SF = Square Feet.

[2] Institute of Transportation Engineers, Trip Generation Manual, 11th Edition.

[3] Internal trip reductions based on methodology documented in the ITE Trip Generation Handbook, 3rd Edition, 2017.

[4] Passby percent based on Institute of Transportation Engineers, Trip Generation Manual, 11th Edition.

NCHRP 8-51 Internal Trip Capture Estimation Tool			
Project Name:	47 North	**Organization:**	
Project Location:		**Performed By:**	TENW
Scenario Description:	Revised Proposal	**Date:**	6/28/2022
Analysis Year:	2025 Weekday PM Peak	**Checked By:**	
Analysis Period:	**PM Street Peak Hour**	**Date:**	

Table 1-P: Base Vehicle-Trip Generation Estimates (Single-Use Site Estimate)

Land Use	Development Data (*For Information Only*)			Estimated Vehicle-Trips		
	ITE LUCs[1]	Quantity	Units	Total	Entering	Exiting
Office				0		
Retail	821	64,000	SF	610	293	317
Restaurant	932	6,000	SF	54	33	21
Cinema/Entertainment				0		
Residential	210/220/223	370	DU's	308	193	115
Hotel				0		
All Other Land Uses[2]	416	327	occ. Sites	88	57	31
Total				1060	576	484

Table 2-P: Mode Split and Vehicle Occupancy Estimates

Land Use	Entering Trips			Exiting Trips		
	Veh. Occ.	% Transit	% Non-Motorized	Veh. Occ.	% Transit	% Non-Motorized
Office	1.00	0%	0%	1.00	0%	0%
Retail	1.00	0%	0%	1.00	0%	0%
Restaurant	1.00	0%	0%	1.00	0%	0%
Cinema/Entertainment						
Residential	1.00	0%	0%	1.00	0%	0%
Hotel						
All Other Land Uses[2]						

Table 3-P: Average Land Use Interchange Distances (Feet Walking Distance)

Origin (From)	Destination (To)					
	Office	Retail	Restaurant	Cinema/Entertainment	Residential	Hotel
Office					3000	
Retail					3000	
Restaurant					3000	
Cinema/Entertainment						
Residential		3000	3000			
Hotel						

Table 4-P: Internal Person-Trip Origin-Destination Matrix*

Origin (From)	Destination (To)					
	Office	Retail	Restaurant	Cinema/Entertainment	Residential	Hotel
Office		0	0	0	0	0
Retail	0		10	0	27	0
Restaurant	0	9		0	1	0
Cinema/Entertainment	0	0	0		0	0
Residential	0	3	0	0		0
Hotel	0	0	0	0	0	

Table 5-P: Computations Summary

	Total	Entering	Exiting
All Person-Trips	1,060	576	484
Internal Capture Percentage	9%	9%	10%
External Vehicle-Trips[3]	960	526	434
External Transit-Trips[4]	0	0	0
External Non-Motorized Trips[4]	0	0	0

Table 6-P: Internal Trip Capture Percentages by Land Use

Land Use	Entering Trips	Exiting Trips
Office	N/A	N/A
Retail	4%	12%
Restaurant	30%	48%
Cinema/Entertainment	N/A	N/A
Residential	15%	3%
Hotel	N/A	N/A

[1]Land Use Codes (LUCs) from *Trip Generation Informational Report*, published by the Institute of Transportation Engineers.

[2]Total estimate for all other land uses at mixed-use development site-not subject to internal trip capture computations in this estimator

[3]Vehicle-trips computed using the mode split and vehicle occupancy values provided in Table 2-P

[4]Person-Trips

*Indicates computation that has been rounded to the nearest whole number.

Estimation Tool Developed by the Texas Transportation Institute

Project Name:	47 North
Analysis Period:	**PM Street Peak Hour**

Table 7-P: Conversion of Vehicle-Trip Ends to Person-Trip Ends

Land Use	Table 7-P (D): Entering Trips			Table 7-P (O): Exiting Trips		
	Veh. Occ.	Vehicle-Trips	Person-Trips*	Veh. Occ.	Vehicle-Trips	Person-Trips*
Office	1.00	0	0	1.00	0	0
Retail	1.00	293	293	1.00	317	317
Restaurant	1.00	33	33	1.00	21	21
Cinema/Entertainment	1.00	0	0	1.00	0	0
Residential	1.00	193	193	1.00	115	115
Hotel	1.00	0	0	1.00	0	0

Table 8-P (O): Internal Person-Trip Origin-Destination Matrix (Computed at Origin)

Origin (From)	Destination (To)					
	Office	Retail	Restaurant	Cinema/Entertainment	Residential	Hotel
Office		0	0	0	0	0
Retail	6		92	13	27	16
Restaurant	1	9		2	1	1
Cinema/Entertainment	0	0	0		0	0
Residential	5	5	2	0		3
Hotel	0	0	0	0	0	

Table 8-P (D): Internal Person-Trip Origin-Destination Matrix (Computed at Destination)

Origin (From)	Destination (To)					
	Office	Retail	Restaurant	Cinema/Entertainment	Residential	Hotel
Office		23	1	0	8	0
Retail	0		10	0	89	0
Restaurant	0	147		0	31	0
Cinema/Entertainment	0	12	1		8	0
Residential	0	3	0	0		0
Hotel	0	6	2	0	0	

Table 9-P (D): Internal and External Trips Summary (Entering Trips)

Destination Land Use	Person-Trip Estimates			External Trips by Mode*		
	Internal	External	Total	Vehicles[1]	Transit[2]	Non-Motorized[2]
Office	0	0	0	0	0	0
Retail	12	281	293	281	0	0
Restaurant	10	23	33	23	0	0
Cinema/Entertainment	0	0	0	0	0	0
Residential	28	165	193	165	0	0
Hotel	0	0	0	0	0	0
All Other Land Uses[3]	0	57	57	57	0	0

Table 9-P (O): Internal and External Trips Summary (Exiting Trips)

Origin Land Use	Person-Trip Estimates			External Trips by Mode*		
	Internal	External	Total	Vehicles[1]	Transit[2]	Non-Motorized[2]
Office	0	0	0	0	0	0
Retail	37	280	317	280	0	0
Restaurant	10	11	21	11	0	0
Cinema/Entertainment	0	0	0	0	0	0
Residential	3	112	115	112	0	0
Hotel	0	0	0	0	0	0
All Other Land Uses[3]	0	31	31	31	0	0

[1]Vehicle-trips computed using the mode split and vehicle occupancy values provided in Table 2-P

[2]Person-Trips

[3]Total estimate for all other land uses at mixed-use development site-not subject to internal trip capture computations in this estimator

*Indicates computation that has been rounded to the nearest whole number.

47 North
Current Land Use Plan (Revised Proposal) - YEAR 2031 SCENARIO
Weekday PM Peak Hour Trip Generation Summary

Land Use	Units[1]	ITE LUC[2]	Directional Distribution[2] In	Directional Distribution[2] Out	Trip Rate or Equation[2]	Trips Generated In	Trips Generated Out	Trips Generated Total
WEEKDAY PM PEAK HOUR								
Proposed Use:								
Single-Family Detached Housing	527 DU	210	63%	37%	Ln(T) = 0.94Ln(X)+0.27	299	175	474
Internal Trips[3]						*-41*	*-8*	*-49*
					Subtotal (less internal) =	258	167	425
Multifamily Housing (Low-Rise)	180 DU	220	63%	37%	T = 0.43(X) + 20.55	62	36	98
Internal Trips[3]						*-8*	*-2*	*-10*
					Subtotal (less internal) =	54	34	88
Affordable Housing	50 DU	223	59%	41%	0.46	14	9	23
Internal Trips[3]						*-2*	*0*	*-2*
					Subtotal (less internal) =	12	9	21
RV Park	627 occ. sites	416	65%	35%	0.27	110	59	169
Internal Trips[3]						*0*	*0*	*0*
					Subtotal (less internal) =	110	59	169
Retail (Shopping Plaza 40-150k) with Supermarket	106,000 SF	821	48%	52%	T = 7.67(X) + 118.86	447	485	932
Internal Trips[3]						*-76*	*-103*	*-179*
Passby Trips[4]	*40%*					*-144*	*-157*	*-301*
					Subtotal (less internal and passby) =	227	225	452
High-Turnover (Sit-Down) Restaurant	18,000 SF	932	61%	39%	9.05	99	64	163
Internal Trips[3]						*-31*	*-31*	*-62*
Passby Trips[4]	*43%*					*-26*	*-17*	*-43*
					Subtotal (less internal and passby) =	42	16	58
Fast Food Restaurant with Drive-Through Window	6,000 SF	934	52%	48%	33.03	103	95	198
Internal Trips[3]						*-32*	*-45*	*-77*
Passby Trips[4]	*50%*					*-32*	*-29*	*-61*
					Subtotal (less internal and passby) =	39	21	60
General Office	20,000 SF	710	17%	83%	Ln(T) = 0.83Ln(X)+1.29	7	37	44
Internal Trips[3]						*-7*	*-8*	*-15*
					Subtotal (less internal) =	0	29	29
					Gross Proposed PM Peak Hour Trips =	**1,141**	**960**	**2,101**
					Less Total Internal Trips =	*-197*	*-197*	*-394*
					Less Total Pass-By Trips =	*-202*	*-203*	*-405*
					Net New PM Peak Hour Trips =	**742**	**560**	**1,302**

Notes:

[1] DU = Dwelling Units, Occ. Sites = Occupied Sites, SF = Square Feet.

[2] Institute of Transportation Engineers, Trip Generation Manual, 11th Edition.

[3] Internal trip reductions based on methodology documented in the ITE Trip Generation Handbook, 3rd Edition, 2017.

[4] Passby percent based on Institute of Transportation Engineers, Trip Generation Manual, 11th Edition.

NCHRP 8-51 Internal Trip Capture Estimation Tool			
Project Name:	47 North	**Organization:**	
Project Location:		**Performed By:**	TENW
Scenario Description:	Revised Proposal	**Date:**	6/28/2022
Analysis Year:	2031 Weekday PM Peak	**Checked By:**	
Analysis Period:	**PM Street Peak Hour**	**Date:**	

Table 1-P: Base Vehicle-Trip Generation Estimates (Single-Use Site Estimate)

Land Use	Development Data (*For Information Only*)			Estimated Vehicle-Trips		
	ITE LUCs[1]	Quantity	Units	Total	Entering	Exiting
Office	720	20,000	SF	44	7	37
Retail	821	106,000	SF	932	447	485
Restaurant	932/934	24,000	SF	361	202	159
Cinema/Entertainment				0		
Residential	210/220/223	757	DU's	595	375	220
Hotel				0		
All Other Land Uses[2]	416	627	occ sites	169	110	59
Total				2101	1141	960

Table 2-P: Mode Split and Vehicle Occupancy Estimates

Land Use	Entering Trips			Exiting Trips		
	Veh. Occ.	% Transit	% Non-Motorized	Veh. Occ.	% Transit	% Non-Motorized
Office	1.00	0%	0%	1.00	0%	0%
Retail	1.00	0%	0%	1.00	0%	0%
Restaurant	1.00	0%	0%	1.00	0%	0%
Cinema/Entertainment						
Residential	1.00	0%	0%	1.00	0%	0%
Hotel						
All Other Land Uses[2]						

Table 3-P: Average Land Use Interchange Distances (Feet Walking Distance)

Origin (From)	Destination (To)					
	Office	Retail	Restaurant	Cinema/Entertainment	Residential	Hotel
Office					3000	
Retail					3000	
Restaurant					3000	
Cinema/Entertainment						
Residential		3000	3000			
Hotel						

Table 4-P: Internal Person-Trip Origin-Destination Matrix*

Origin (From)	Destination (To)					
	Office	Retail	Restaurant	Cinema/Entertainment	Residential	Hotel
Office		7	1	0	0	0
Retail	2		59	0	42	0
Restaurant	2	65		0	9	0
Cinema/Entertainment	0	0	0		0	0
Residential	3	4	3	0		0
Hotel	0	0	0	0	0	

Table 5-P: Computations Summary

	Total	Entering	Exiting
All Person-Trips	2,101	1,141	960
Internal Capture Percentage	19%	17%	21%
External Vehicle-Trips[3]	1,707	944	763
External Transit-Trips[4]	0	0	0
External Non-Motorized Trips[4]	0	0	0

Table 6-P: Internal Trip Capture Percentages by Land Use

Land Use	Entering Trips	Exiting Trips
Office	100%	22%
Retail	17%	21%
Restaurant	31%	48%
Cinema/Entertainment	N/A	N/A
Residential	14%	5%
Hotel	N/A	N/A

[1]Land Use Codes (LUCs) from *Trip Generation Informational Report*, published by the Institute of Transportation Engineers.

[2]Total estimate for all other land uses at mixed-use development site-not subject to internal trip capture computations in this estimator

[3]Vehicle-trips computed using the mode split and vehicle occupancy values provided in Table 2-P

[4]Person-Trips

*Indicates computation that has been rounded to the nearest whole number.

Estimation Tool Developed by the Texas Transportation Institute

Project Name:	47 North
Analysis Period:	**PM Street Peak Hour**

Table 7-P: Conversion of Vehicle-Trip Ends to Person-Trip Ends

Land Use	Table 7-P (D): Entering Trips			Table 7-P (O): Exiting Trips		
	Veh. Occ.	Vehicle-Trips	Person-Trips*	Veh. Occ.	Vehicle-Trips	Person-Trips*
Office	1.00	7	7	1.00	37	37
Retail	1.00	447	447	1.00	485	485
Restaurant	1.00	202	202	1.00	159	159
Cinema/Entertainment	1.00	0	0	1.00	0	0
Residential	1.00	375	375	1.00	220	220
Hotel	1.00	0	0	1.00	0	0

Table 8-P (O): Internal Person-Trip Origin-Destination Matrix (Computed at Origin)

Origin (From)	Destination (To)					
	Office	Retail	Restaurant	Cinema/Entertainment	Residential	Hotel
Office		7	1	0	0	0
Retail	10		141	19	42	24
Restaurant	5	65		13	9	11
Cinema/Entertainment	0	0	0		0	0
Residential	9	9	5	0		7
Hotel	0	0	0	0	0	

Table 8-P (D): Internal Person-Trip Origin-Destination Matrix (Computed at Destination)

Origin (From)	Destination (To)					
	Office	Retail	Restaurant	Cinema/Entertainment	Residential	Hotel
Office		36	4	0	15	0
Retail	2		59	0	173	0
Restaurant	2	224		0	60	0
Cinema/Entertainment	0	18	6		15	0
Residential	4	4	3	0		0
Hotel	0	9	10	0	0	

Table 9-P (D): Internal and External Trips Summary (Entering Trips)

Destination Land Use	Person-Trip Estimates			External Trips by Mode*		
	Internal	External	Total	Vehicles[1]	Transit[2]	Non-Motorized[2]
Office	7	0	7	0	0	0
Retail	76	371	447	371	0	0
Restaurant	63	139	202	139	0	0
Cinema/Entertainment	0	0	0	0	0	0
Residential	51	324	375	324	0	0
Hotel	0	0	0	0	0	0
All Other Land Uses[3]	0	110	110	110	0	0

Table 9-P (O): Internal and External Trips Summary (Exiting Trips)

Origin Land Use	Person-Trip Estimates			External Trips by Mode*		
	Internal	External	Total	Vehicles[1]	Transit[2]	Non-Motorized[2]
Office	8	29	37	29	0	0
Retail	103	382	485	382	0	0
Restaurant	76	83	159	83	0	0
Cinema/Entertainment	0	0	0	0	0	0
Residential	10	210	220	210	0	0
Hotel	0	0	0	0	0	0
All Other Land Uses[3]	0	59	59	59	0	0

[1]Vehicle-trips computed using the mode split and vehicle occupancy values provided in Table 2-P

[2]Person-Trips

[3]Total estimate for all other land uses at mixed-use development site-not subject to internal trip capture computations in this estimator

*Indicates computation that has been rounded to the nearest whole number.

47 North
Current Land Use Plan (Revised Proposal) - YEAR 2025 SCENARIO
Sunday Peak Hour Trip Generation Summary

Land Use		Units[1]	ITE LUC[2]	Directional Distribution[2] In	Directional Distribution[2] Out	Trip Rate or Equation[2]	Trips Generated In	Trips Generated Out	Trips Generated Total
SUNDAY PEAK HOUR									
Proposed Use:									
Single-Family Detached Housing		250 DU	210	53%	47%	(T) = 0.80(X)+4.76	109	96	205
	Internal Trips[3]	*10%*					*-11*	*-10*	*-21*
						Subtotal (less internal) =	98	86	184
Multifamily Housing (Low-Rise)		96 DU	220	50%	50%	0.36	17	18	35
	Internal Trips[3]	*10%*					*-2*	*-2*	*-4*
						Subtotal (less internal) =	15	16	31
Affordable Housing		24 DU	223	52%	48%	0.97	12	11	23
	Internal Trips[3]	*10%*					*-1*	*-1*	*-2*
						Subtotal (less internal) =	11	10	21
RV Park[5]		327 occ. sites	416	50%	50%	0.27	44	44	88
	Internal Trips[3]	*0%*					*0*	*0*	*0*
						Subtotal (less internal) =	44	44	88
Retail (Shopping Plaza 40-150k) with Supermarket		64,000 SF	821	49%	51%	7.59	238	248	486
	Internal Trips[3]	*from above*					*-12*	*-13*	*-25*
	Passby Trips[4]	*31%*					*-70*	*-73*	*-143*
						Subtotal (less internal and passby) =	156	162	318
High-Turnover (Sit-Down) Restaurant[6]		6,000 SF	932	55%	45%	4.14	14	11	25
	Internal Trips[3]	*from above*					*-1*	*-1*	*-2*
	Passby Trips[4]	*43%*					*-5*	*-5*	*-10*
						Subtotal (less internal and passby) =	8	5	13
						Gross Proposed Sunday Peak Hour Trips =	**434**	**428**	**862**
						Less Total Internal Trips =	*-27*	*-27*	*-54*
						Less Total Pass-By Trips =	*-75*	*-78*	*-153*
						Net New Sunday Peak Hour Trips =	**332**	**323**	**655**

Notes:

[1] DU = Dwelling Units, Occ. Sites = Occupied Sites, SF = Square Feet.

[2] Institute of Transportation Engineers, Trip Generation Manual, 11th Edition.

[3] Internal trip reductions based on methodology documented in the ITE Trip Generation Handbook, 3rd Edition, 2017 for weekday PM peak hour. Internal % for RV park assumed to be 0%.

[4] Passby percent based on studies documented in the ITE Trip Generation Manual, 11th Edition. Sunday peak hour pass-by rates assumed to be equal to weekday PM peak hour pass-by rate for LUC 932 and assumed to be equal to Saturday peak hour pass-by rate for LUC 821.

[5] There are no Sunday trip rates for an RV park. Therefore, the Sunday trip rates and directional distribution were assumed to be equal to the Weekday trip rates.

[6] Sunday peak hour trip rate for restaurant estimated based on hourly distribution data in the Institute of Transportation Engineers, Trip Generation Manual, 11th Edition.

47 North
Current Land Use Plan (Revised Proposal) - YEAR 2031 SCENARIO
Sunday Peak Hour Trip Generation Summary

Land Use		Units[1]	ITE LUC[2]	Directional Distribution[2] In	Directional Distribution[2] Out	Trip Rate or Equation[2]	Trips Generated In	Trips Generated Out	Trips Generated Total
SUNDAY PEAK HOUR									
Proposed Use:									
Single-Family Detached Housing		527 DU	210	53%	47%	(T) = 0.80(X)+4.76	226	200	426
	Internal Trips[3]	*10%*					*-23*	*-20*	*-43*
						Subtotal (less internal) =	203	180	383
Multifamily Housing (Low-Rise)		180 DU	220	50%	50%	0.36	32	33	65
	Internal Trips[3]	*10%*					*-3*	*-4*	*-7*
						Subtotal (less internal) =	29	29	58
Affordable Housing		50 DU	223	52%	48%	0.97	25	24	49
	Internal Trips[3]	*10%*					*-3*	*-2*	*-5*
						Subtotal (less internal) =	22	22	44
RV Park[5]		627 occ. sites	416	50%	50%	0.27	84	85	169
	Internal Trips[3]	*0%*					*0*	*0*	*0*
						Subtotal (less internal) =	84	85	169
Retail (Shopping Plaza 40-150k) with Supermarket		106,000 SF	821	49%	51%	7.59	394	411	805
	Internal Trips[3]	*from above*					*-19*	*-21*	*-40*
	Passby Trips[4]	*31%*					*-116*	*-121*	*-237*
						Subtotal (less internal and passby) =	259	269	528
High-Turnover (Sit-Down) Restaurant[6]		18,000 SF	932	55%	45%	4.14	41	34	75
	Internal Trips[3]	*from above*					*-2*	*-2*	*-4*
	Passby Trips[4]	*43%*					*-17*	*-14*	*-31*
						Subtotal (less internal and passby) =	22	18	40
Fast Food Restaurant with Drive-Through Window[6]		6,000 SF	934	48%	52%	39.70	114	124	238
	Internal Trips[3]	*from above*					*-5*	*-6*	*-11*
	Passby Trips[4]	*55%*					*-60*	*-65*	*-125*
						Subtotal (less internal and passby) =	49	53	102
General Office		20,000 SF	710	58%	42%	0.21	2	2	4
	Internal Trips[3]	*from above*					*0*	*0*	*0*
						Subtotal (less internal) =	2	2	4
						Gross Proposed Sunday Peak Hour Trips =	**918**	**913**	**1,831**
						Less Total Internal Trips =	*-55*	*-55*	*-110*
						Less Total Pass-By Trips =	*-193*	*-200*	*-393*
						Net New Sunday Peak Hour Trips =	**670**	**658**	**1,328**

Notes:

[1] DU = Dwelling Units, Occ. Sites = Occupied Sites, SF = Square Feet.

[2] Institute of Transportation Engineers, Trip Generation Manual, 11th Edition.

[3] Internal trip reductions based on methodology documented in the ITE Trip Generation Handbook, 3rd Edition, 2017 for weekday PM peak hour. Internal % for RV park assumed to be 0%.

[4] Passby percent based on studies documented in the ITE Trip Generation Manual, 11th Edition. Sunday peak hour pass-by rates assumed to be equal to weekday PM peak hour pass-by rate for LUC 932 and assumed to be equal to Saturday peak hour pass-by rate for LUC 821.

[5] There are no Sunday trip rates for an RV park. Therefore, the Sunday trip rates and directional distribution were assumed to be equal to the Weekday trip rates.

[6] Sunday peak hour trip rate for restaurant use estimated based on hourly distribution data in the Institute of Transportation Engineers, Trip Generation Manual, 11th Edition.

APPENDIX F

Intersection LOS Calculations

Weekday LOS Calculations

(2025 Baseline)



Lane Group	EBL	EBT	EBR	WBL	WBT	WBR	NBL	NBT	NBR	SBL	SBT	SBR
Lane Configurations												
Traffic Volume (vph)	220	10	20	0	0	0	0	20	30	160	20	0
Future Volume (vph)	220	10	20	0	0	0	0	20	30	160	20	0
Ideal Flow (vphpl)	1900	1900	1900	1900	1900	1900	1900	1900	1900	1900	1900	1900
Link Speed (mph)		45			45			35			35	
Link Distance (ft)		1200			1208			347			614	
Travel Time (s)		18.2			18.3			6.8			12.0	
Peak Hour Factor	1.00	1.00	1.00	1.00	1.00	1.00	1.00	1.00	1.00	1.00	1.00	1.00
Heavy Vehicles (%)	4%	4%	4%	0%	0%	0%	0%	0%	0%	4%	4%	4%
Shared Lane Traffic (%)												
Sign Control		Stop			Free			Free			Free	

Intersection Summary	
Area Type:	Other
Control Type: Unsignalized	

Intersection	
Int Delay, s/veh	10.8

Movement	EBL	EBT	EBR	WBL	WBT	WBR	NBL	NBT	NBR	SBL	SBT	SBR
Lane Configurations												
Traffic Vol, veh/h	220	10	20	0	0	0	0	20	30	160	20	0
Future Vol, veh/h	220	10	20	0	0	0	0	20	30	160	20	0
Conflicting Peds, #/hr	0	0	0	0	0	0	0	0	0	0	0	0
Sign Control	Stop	Stop	Stop	Free	Free	Free	Free	Free	Free	Free	Free	Free
RT Channelized	-	-	None	-	-	None	-	-	None	-	-	None
Storage Length	-	-	-	-	-	-	-	-	-	-	-	-
Veh in Median Storage, #	-	0	-	-	0	-	-	0	-	-	0	-
Grade, %	-	0	-	-	0	-	-	0	-	-	0	-
Peak Hour Factor	100	100	100	100	100	100	100	100	100	100	100	100
Heavy Vehicles, %	4	4	4	0	0	0	0	0	0	4	4	4
Mvmt Flow	220	10	20	0	0	0	0	20	30	160	20	0

Major/Minor	Minor2			Major1			Major2		
Conflicting Flow All	375	390	20	-	0	0	50	0	0
Stage 1	340	340	-	-	-	-	-	-	-
Stage 2	35	50	-	-	-	-	-	-	-
Critical Hdwy	6.44	6.54	6.24	-	-	-	4.14	-	-
Critical Hdwy Stg 1	5.44	5.54	-	-	-	-	-	-	-
Critical Hdwy Stg 2	5.44	5.54	-	-	-	-	-	-	-
Follow-up Hdwy	3.536	4.036	3.336	-	-	-	2.236	-	-
Pot Cap-1 Maneuver	622	542	1052	0	-	-	1544	-	0
Stage 1	716	636	-	0	-	-	-	-	0
Stage 2	982	849	-	0	-	-	-	-	0
Platoon blocked, %					-	-		-	
Mov Cap-1 Maneuver	557	0	1052	-	-	-	1544	-	-
Mov Cap-2 Maneuver	557	0	-	-	-	-	-	-	-
Stage 1	716	0	-	-	-	-	-	-	-
Stage 2	879	0	-	-	-	-	-	-	-

Approach	EB	NB	SB
HCM Control Delay, s	15.8	0	6.8
HCM LOS	C		

Minor Lane/Major Mvmt	NBT	NBR	EBLn1	SBL	SBT
Capacity (veh/h)	-	-	580	1544	-
HCM Lane V/C Ratio	-	-	0.431	0.104	-
HCM Control Delay (s)	-	-	15.8	7.6	0
HCM Lane LOS	-	-	C	A	A
HCM 95th %tile Q(veh)	-	-	2.2	0.3	-



Lane Group	EBL	EBT	EBR	WBL	WBT	WBR	NBL	NBT	NBR	SBL	SBT	SBR
Lane Configurations												
Traffic Volume (vph)	0	0	0	20	10	220	10	220	0	0	150	160
Future Volume (vph)	0	0	0	20	10	220	10	220	0	0	150	160
Ideal Flow (vphpl)	1900	1900	1900	1900	1900	1900	1900	1900	1900	1900	1900	1900
Link Speed (mph)		45			45			35			35	
Link Distance (ft)		1191			1224			614			1462	
Travel Time (s)		18.0			18.5			12.0			28.5	
Peak Hour Factor	1.00	1.00	1.00	1.00	1.00	1.00	1.00	1.00	1.00	1.00	1.00	1.00
Heavy Vehicles (%)	0%	0%	0%	4%	4%	4%	4%	4%	4%	3%	3%	3%
Shared Lane Traffic (%)												
Sign Control		Free			Stop			Free			Free	

Intersection Summary	
Area Type:	Other
Control Type: Unsignalized	

Intersection	
Int Delay, s/veh	3.8

Movement	EBL	EBT	EBR	WBL	WBT	WBR	NBL	NBT	NBR	SBL	SBT	SBR
Lane Configurations												
Traffic Vol, veh/h	0	0	0	20	10	220	10	220	0	0	150	160
Future Vol, veh/h	0	0	0	20	10	220	10	220	0	0	150	160
Conflicting Peds, #/hr	0	0	0	0	0	0	0	0	0	0	0	0
Sign Control	Free	Free	Free	Stop	Stop	Stop	Free	Free	Free	Free	Free	Free
RT Channelized	-	-	None	-	-	None	-	-	None	-	-	None
Storage Length	-	-	-	-	-	-	-	-	-	-	-	-
Veh in Median Storage, #	-	1	-	-	0	-	-	0	-	-	0	-
Grade, %	-	0	-	-	0	-	-	0	-	-	0	-
Peak Hour Factor	100	100	100	100	100	100	100	100	100	100	100	100
Heavy Vehicles, %	0	0	0	4	4	4	4	4	4	3	3	3
Mvmt Flow	0	0	0	20	10	220	10	220	0	0	150	160

Major/Minor	Minor1			Major1			Major2			
Conflicting Flow All	470	550	220	310	0	-	-	-	0
Stage 1	240	240	-	-	-	-	-	-	-
Stage 2	230	310	-	-	-	-	-	-	-
Critical Hdwy	6.44	6.54	6.24	4.14	-	-	-	-	-
Critical Hdwy Stg 1	5.44	5.54	-	-	-	-	-	-	-
Critical Hdwy Stg 2	5.44	5.54	-	-	-	-	-	-	-
Follow-up Hdwy	3.536	4.036	3.336	2.236	-	-	-	-	-
Pot Cap-1 Maneuver	548	440	815	1239	-	0	0	-	-
Stage 1	795	703	-	-	-	0	0	-	-
Stage 2	803	655	-	-	-	0	0	-	-
Platoon blocked, %					-			-	-
Mov Cap-1 Maneuver	543	0	815	1239	-	-	-	-	-
Mov Cap-2 Maneuver	543	0	-	-	-	-	-	-	-
Stage 1	788	0	-	-	-	-	-	-	-
Stage 2	803	0	-	-	-	-	-	-	-

Approach	WB	NB	SB
HCM Control Delay, s	11.8	0.3	0
HCM LOS	B		

Minor Lane/Major Mvmt	NBL	NBT	WBLn1	SBT	SBR
Capacity (veh/h)	1239	-	782	-	-
HCM Lane V/C Ratio	0.008	-	0.32	-	-
HCM Control Delay (s)	7.9	0	11.8	-	-
HCM Lane LOS	A	A	B	-	-
HCM 95th %tile Q(veh)	0	-	1.4	-	-



Lane Group	EBL	EBR	NBL	NBT	SBT	SBR
Lane Configurations						
Traffic Volume (vph)	60	60	100	340	240	40
Future Volume (vph)	60	60	100	340	240	40
Ideal Flow (vphpl)	1900	1900	1900	1900	1900	1900
Storage Length (ft)	0	0	100			0
Storage Lanes	1	0	1			0
Taper Length (ft)	25		25			
Link Speed (mph)	15			35	35	
Link Distance (ft)	535			2708	698	
Travel Time (s)	24.3			52.8	13.6	
Peak Hour Factor	1.00	1.00	1.00	1.00	1.00	1.00
Heavy Vehicles (%)	15%	15%	4%	4%	3%	3%
Shared Lane Traffic (%)						
Sign Control	Stop			Free	Free	

Intersection Summary	
Area Type:	Other

Control Type: Unsignalized

Intersection	
Int Delay, s/veh	3.3

Movement	EBL	EBR	NBL	NBT	SBT	SBR
Lane Configurations						
Traffic Vol, veh/h	60	60	100	340	240	40
Future Vol, veh/h	60	60	100	340	240	40
Conflicting Peds, #/hr	0	0	0	0	0	0
Sign Control	Stop	Stop	Free	Free	Free	Free
RT Channelized	-	None	-	None	-	None
Storage Length	0	-	100	-	-	-
Veh in Median Storage, #	0	-	-	0	0	-
Grade, %	0	-	-	0	0	-
Peak Hour Factor	100	100	100	100	100	100
Heavy Vehicles, %	15	15	4	4	3	3
Mvmt Flow	60	60	100	340	240	40

Major/Minor	Minor2		Major1		Major2	
Conflicting Flow All	800	260	280	0	-	0
Stage 1	260	-	-	-	-	-
Stage 2	540	-	-	-	-	-
Critical Hdwy	6.55	6.35	4.14	-	-	-
Critical Hdwy Stg 1	5.55	-	-	-	-	-
Critical Hdwy Stg 2	5.55	-	-	-	-	-
Follow-up Hdwy	3.635	3.435	2.236	-	-	-
Pot Cap-1 Maneuver	337	748	1271	-	-	-
Stage 1	754	-	-	-	-	-
Stage 2	559	-	-	-	-	-
Platoon blocked, %				-	-	-
Mov Cap-1 Maneuver	310	748	1271	-	-	-
Mov Cap-2 Maneuver	310	-	-	-	-	-
Stage 1	694	-	-	-	-	-
Stage 2	559	-	-	-	-	-

Approach	EB	NB	SB
HCM Control Delay, s	16.3	1.8	0
HCM LOS	C		

Minor Lane/Major Mvmt	NBL	NBT	EBLn1	SBT	SBR
Capacity (veh/h)	1271	-	438	-	-
HCM Lane V/C Ratio	0.079	-	0.274	-	-
HCM Control Delay (s)	8.1	-	16.3	-	-
HCM Lane LOS	A	-	C	-	-
HCM 95th %tile Q(veh)	0.3	-	1.1	-	-

LANE LEVEL OF SERVICE

Lane Level of Service

Site: 4 [2025 Baseline - Weekday PM Peak Hour (Site Folder: Weekday PM Peak Hour)]

Output produced by SIDRA INTERSECTION Version: 9.1.1.200

47 North
Bullfrog Rd / Suncadia Trail
Site Category: (None)
Roundabout

	Approaches			Intersection
	South	North	West	
LOS	A	A	A	A

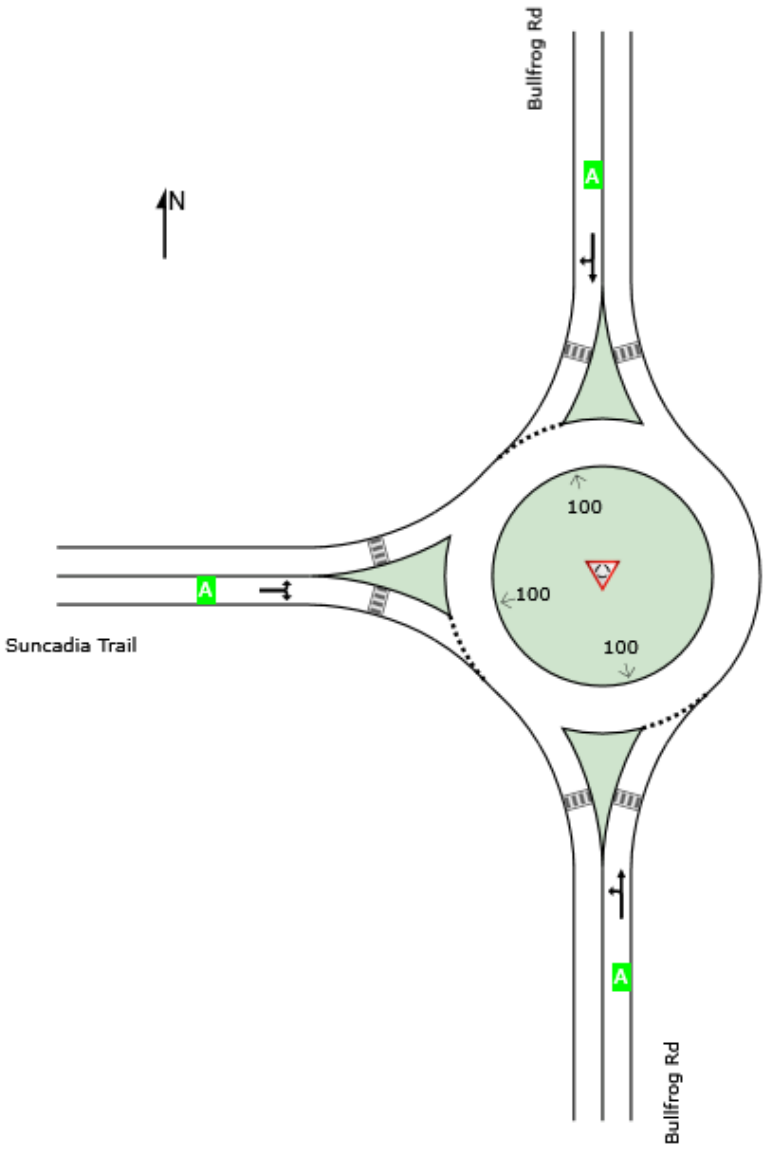

Site Level of Service (LOS) Method: Delay & v/c (HCM 6). Site LOS Method is specified in the Parameter Settings dialog (Options tab).
Roundabout LOS Method: Same as Sign Control.
Lane LOS values are based on average delay and v/c ratio (degree of saturation) per lane.
LOS F will result if v/c > 1 irrespective of lane delay value (does not apply for approaches and intersection).
Intersection and Approach LOS values are based on average delay for all lanes (v/c not used as specified in HCM 6).
Delay Model: HCM Delay Formula (Stopline Delay: Geometric Delay is not included).

LANE SUMMARY

Site: 4 [2025 Baseline - Weekday PM Peak Hour (Site Folder: Weekday PM Peak Hour)]

Output produced by SIDRA INTERSECTION Version: 9.1.1.200

47 North
Bullfrog Rd / Suncadia Trail
Site Category: (None)
Roundabout

Lane Use and Performance

	Demand Flows [Total veh/h	HV] %	Arrival Flows [Total veh/h	HV] %	Cap. veh/h	Deg. Satn v/c	Lane Util. %	Aver. Delay sec	Level of Service	95% Back Of Queue [Veh	Dist] ft	Lane Config	Lane Length ft	Cap. Adj. %	Prob. Block. %
South: Bullfrog Rd															
Lane 1[d]	400	4.3	400	4.3	1051	0.381	100	7.3	LOS A	2.1	54.7	Full	1600	0.0	0.0
Approach	400	4.3	400	4.3		0.381		7.3	LOS A	2.1	54.7				
North: Bullfrog Rd															
Lane 1[d]	240	2.1	240	2.1	1113	0.216	100	5.2	LOS A	1.0	26.6	Full	1600	0.0	0.0
Approach	240	2.1	240	2.1		0.216		5.2	LOS A	1.0	26.6				
West: Suncadia Trail															
Lane 1[d]	360	4.7	360	4.7	1148	0.313	100	6.0	LOS A	1.7	43.9	Full	1600	0.0	0.0
Approach	360	4.7	360	4.7		0.313		6.0	LOS A	1.7	43.9				
All Vehicles	1000	3.9	1000	3.9		0.381		6.3	LOS A	2.1	54.7				

Site Level of Service (LOS) Method: Delay & v/c (HCM 6). Site LOS Method is specified in the Parameter Settings dialog (Options tab).
Roundabout LOS Method: Same as Sign Control.
Lane LOS values are based on average delay and v/c ratio (degree of saturation) per lane.
LOS F will result if v/c > 1 irrespective of lane delay value (does not apply for approaches and intersection).
Intersection and Approach LOS values are based on average delay for all lanes (v/c not used as specified in HCM 6).
Roundabout Capacity Model: US HCM 6.
Delay Model: HCM Delay Formula (Stopline Delay: Geometric Delay is not included).
Queue Model: SIDRA queue estimation methods are used for Back of Queue and Queue at Start of Gap.
Gap-Acceptance Capacity Formula: Siegloch M1 implied by US HCM 6 Roundabout Capacity Model.
HV (%) values are calculated for All Movement Classes of All Heavy Vehicle Model Designation.
Arrival Flows used in performance calculations are adjusted to include any Initial Queued Demand and Upstream Capacity Constraint effects.

d Dominant lane on roundabout approach

Approach Lane Flows (veh/h)

South: Bullfrog Rd

Mov. From S To Exit:	L2 W	T1 N	Total	%HV	Cap. veh/h	Deg. Satn v/c	Lane Util. %	Prob. SL Ov. %	Ov. Lane No.
Lane 1	180	220	400	4.3	1051	0.381	100	NA	NA
Approach	180	220	400	4.3		0.381			

North: Bullfrog Rd

Mov. From N To Exit:	T1 S	R2 W	Total	%HV	Cap. veh/h	Deg. Satn v/c	Lane Util. %	Prob. SL Ov. %	Ov. Lane No.
Lane 1	130	110	240	2.1	1113	0.216	100	NA	NA
Approach	130	110	240	2.1		0.216			

West: Suncadia Trail

Mov.	L2	R2	Total	%HV		Deg.	Lane	Prob.	Ov.

From W To Exit:	N	S			Cap. veh/h	Satn v/c	Util. %	SL Ov. %	Lane No.
Lane 1	210	150	360	4.7	1148	0.313	100	NA	NA
Approach	210	150	360	4.7		0.313			
	Total	%HV	Deg.Satn (v/c)						
All Vehicles	1000	3.9	0.381						

Arrival Flows used in performance calculations are adjusted to include any Initial Queued Demand and Upstream Capacity Constraint effects.

Merge Analysis

	Exit Lane Number	Short Lane Length ft	Percent Opng in Lane %	Opposing Flow Rate veh/h	Critical Gap pcu/h	Follow-up Headway sec	Lane Flow Rate sec	Capacity veh/h	Deg. Satn veh/h	Min. Delay v/c	Merge Delay sec
There are no Exit Short Lanes for Merge Analysis at this Site.											

Variable Demand Analysis

	Initial Queued Demand veh	Residual Queued Demand veh	Time for Residual Demand to Clear sec	Duration of Oversatn sec
South: Bullfrog Rd				
Lane 1	0.0	0.0	0.0	0.0
North: Bullfrog Rd				
Lane 1	0.0	0.0	0.0	0.0
West: Suncadia Trail				
Lane 1	0.0	0.0	0.0	0.0



Lane Group	EBL	EBT	EBR	WBL	WBT	WBR	NBL	NBT	NBR	SBL	SBT	SBR
Lane Configurations												
Traffic Volume (vph)	40	0	10	0	0	0	10	420	0	0	230	20
Future Volume (vph)	40	0	10	0	0	0	10	420	0	0	230	20
Ideal Flow (vphpl)	1900	1900	1900	1900	1900	1900	1900	1900	1900	1900	1900	1900
Link Speed (mph)		25			25			35			35	
Link Distance (ft)		888			397			1119			1103	
Travel Time (s)		24.2			10.8			21.8			21.5	
Confl. Peds. (#/hr)							1					1
Peak Hour Factor	1.00	1.00	1.00	1.00	1.00	1.00	1.00	1.00	1.00	1.00	1.00	1.00
Heavy Vehicles (%)	7%	7%	7%	0%	0%	0%	4%	4%	4%	2%	2%	2%
Shared Lane Traffic (%)												
Sign Control		Stop			Stop			Free			Free	

Intersection Summary	
Area Type:	Other

Control Type: Unsignalized

Intersection	
Int Delay, s/veh	1.2

Movement	EBL	EBT	EBR	WBL	WBT	WBR	NBL	NBT	NBR	SBL	SBT	SBR
Lane Configurations		↕			↕			↕			↕	
Traffic Vol, veh/h	40	0	10	0	0	0	10	420	0	0	230	20
Future Vol, veh/h	40	0	10	0	0	0	10	420	0	0	230	20
Conflicting Peds, #/hr	0	0	0	0	0	0	1	0	0	0	0	1
Sign Control	Stop	Stop	Stop	Stop	Stop	Stop	Free	Free	Free	Free	Free	Free
RT Channelized	-	-	None	-	-	None	-	-	None	-	-	None
Storage Length	-	-	-	-	-	-	-	-	-	-	-	-
Veh in Median Storage, #	-	0	-	-	0	-	-	0	-	-	0	-
Grade, %	-	0	-	-	0	-	-	0	-	-	0	-
Peak Hour Factor	100	100	100	100	100	100	100	100	100	100	100	100
Heavy Vehicles, %	7	7	7	0	0	0	4	4	4	2	2	2
Mvmt Flow	40	0	10	0	0	0	10	420	0	0	230	20

Major/Minor	Minor2			Minor1			Major1			Major2		
Conflicting Flow All	681	681	241	685	691	420	251	0	0	420	0	0
Stage 1	241	241	-	440	440	-	-	-	-	-	-	-
Stage 2	440	440	-	245	251	-	-	-	-	-	-	-
Critical Hdwy	7.17	6.57	6.27	7.1	6.5	6.2	4.14	-	-	4.12	-	-
Critical Hdwy Stg 1	6.17	5.57	-	6.1	5.5	-	-	-	-	-	-	-
Critical Hdwy Stg 2	6.17	5.57	-	6.1	5.5	-	-	-	-	-	-	-
Follow-up Hdwy	3.563	4.063	3.363	3.5	4	3.3	2.236	-	-	2.218	-	-
Pot Cap-1 Maneuver	358	366	786	365	370	638	1303	-	-	1139	-	-
Stage 1	751	697	-	600	581	-	-	-	-	-	-	-
Stage 2	586	569	-	763	703	-	-	-	-	-	-	-
Platoon blocked, %								-	-		-	-
Mov Cap-1 Maneuver	355	362	785	358	366	638	1302	-	-	1139	-	-
Mov Cap-2 Maneuver	355	362	-	358	366	-	-	-	-	-	-	-
Stage 1	743	696	-	594	575	-	-	-	-	-	-	-
Stage 2	580	563	-	753	702	-	-	-	-	-	-	-

Approach	EB	WB	NB	SB
HCM Control Delay, s	15.3	0	0.2	0
HCM LOS	C	A		

Minor Lane/Major Mvmt	NBL	NBT	NBR	EBLn1	WBLn1	SBL	SBT	SBR
Capacity (veh/h)	1302	-	-	399	-	1139	-	-
HCM Lane V/C Ratio	0.008	-	-	0.125	-	-	-	-
HCM Control Delay (s)	7.8	0	-	15.3	0	0	-	-
HCM Lane LOS	A	A	-	C	A	A	-	-
HCM 95th %tile Q(veh)	0	-	-	0.4	-	0	-	-

LANE LEVEL OF SERVICE

Lane Level of Service

Site: 6 [2025 Baseline (Site Folder: Weekday PM Peak Hour)]

Output produced by SIDRA INTERSECTION Version: 9.1.1.200

47 North
Bullfrog Rd / SR 903
Site Category: (None)
Roundabout

	Approaches			Intersection
	South	East	North	
LOS	A	A	A	A

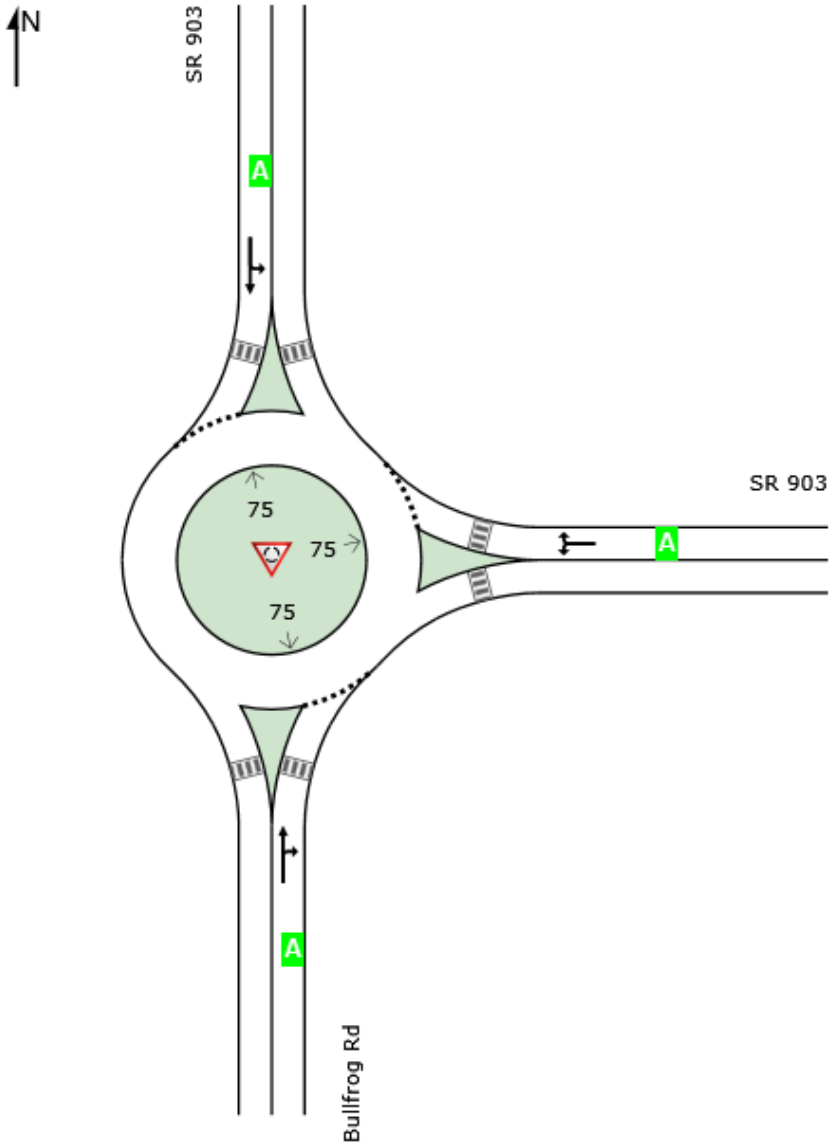

Site Level of Service (LOS) Method: Delay & v/c (HCM 6). Site LOS Method is specified in the Parameter Settings dialog (Options tab).
Roundabout LOS Method: Same as Sign Control.
Lane LOS values are based on average delay and v/c ratio (degree of saturation) per lane.
LOS F will result if v/c > 1 irrespective of lane delay value (does not apply for approaches and intersection).
Intersection and Approach LOS values are based on average delay for all lanes (v/c not used as specified in HCM 6).
Delay Model: HCM Delay Formula (Stopline Delay: Geometric Delay is not included).

LANE SUMMARY

Site: 6 [2025 Baseline (Site Folder: Weekday PM Peak Hour)]

Output produced by SIDRA INTERSECTION Version: 9.1.1.200

47 North
Bullfrog Rd / SR 903
Site Category: (None)
Roundabout

Lane Use and Performance

	Demand Flows [Total veh/h	HV] %	Arrival Flows [Total veh/h	HV] %	Cap. veh/h	Deg. Satn v/c	Lane Util. %	Aver. Delay sec	Level of Service	95% Back Of Queue [Veh	Dist] ft	Lane Config	Lane Length ft	Cap. Adj. %	Prob. Block. %
South: Bullfrog Rd															
Lane 1[d]	430	4.3	430	4.3	958	0.449	100	8.9	LOS A	2.5	65.7	Full	1600	0.0	0.0
Approach	430	4.3	430	4.3		0.449		8.9	LOS A	2.5	65.7				
East: SR 903															
Lane 1[d]	500	2.8	500	2.8	1093	0.457	100	8.2	LOS A	2.9	73.7	Full	1600	0.0	0.0
Approach	500	2.8	500	2.8		0.457		8.2	LOS A	2.9	73.7				
North: SR 903															
Lane 1[d]	440	2.3	440	2.3	1188	0.370	100	6.5	LOS A	2.2	56.3	Full	1600	0.0	0.0
Approach	440	2.3	440	2.3		0.370		6.5	LOS A	2.2	56.3				
All Vehicles	1370	3.1	1370	3.1		0.457		7.9	LOS A	2.9	73.7				

Site Level of Service (LOS) Method: Delay & v/c (HCM 6). Site LOS Method is specified in the Parameter Settings dialog (Options tab).
Roundabout LOS Method: Same as Sign Control.
Lane LOS values are based on average delay and v/c ratio (degree of saturation) per lane.
LOS F will result if v/c > 1 irrespective of lane delay value (does not apply for approaches and intersection).
Intersection and Approach LOS values are based on average delay for all lanes (v/c not used as specified in HCM 6).
Roundabout Capacity Model: US HCM 6.
Delay Model: HCM Delay Formula (Stopline Delay: Geometric Delay is not included).
Queue Model: SIDRA queue estimation methods are used for Back of Queue and Queue at Start of Gap.
Gap-Acceptance Capacity Formula: Siegloch M1 implied by US HCM 6 Roundabout Capacity Model.
HV (%) values are calculated for All Movement Classes of All Heavy Vehicle Model Designation.
Arrival Flows used in performance calculations are adjusted to include any Initial Queued Demand and Upstream Capacity Constraint effects.

d Dominant lane on roundabout approach

Approach Lane Flows (veh/h)

South: Bullfrog Rd									
Mov. From S To Exit:	T1 N	R2 E	Total	%HV	Cap. veh/h	Deg. Satn v/c	Lane Util. %	Prob. SL Ov. %	Ov. Lane No.
Lane 1	190	240	430	4.3	958	0.449	100	NA	NA
Approach	190	240	430	4.3		0.449			
East: SR 903									
Mov. From E To Exit:	L2 S	R2 N	Total	%HV	Cap. veh/h	Deg. Satn v/c	Lane Util. %	Prob. SL Ov. %	Ov. Lane No.
Lane 1	120	380	500	2.8	1093	0.457	100	NA	NA
Approach	120	380	500	2.8		0.457			
North: SR 903									
Mov. From N To Exit:	L2 E	T1 S	Total	%HV	Cap. veh/h	Deg. Satn v/c	Lane Util. %	Prob. SL Ov. %	Ov. Lane No.

Lane 1	300	140	440	2.3	1188	0.370	100	NA	NA
Approach	300	140	440	2.3		0.370			

	Total	%HV	Deg.Satn (v/c)
All Vehicles	1370	3.1	0.457

Arrival Flows used in performance calculations are adjusted to include any Initial Queued Demand and Upstream Capacity Constraint effects.

Merge Analysis

	Exit Lane Number	Short Lane Length ft	Percent Opng in Lane %	Opposing Flow Rate veh/h	Critical Gap pcu/h sec	Follow-up Headway sec	Lane Flow Rate veh/h	Capacity veh/h	Deg. Satn v/c	Min. Delay sec	Merge Delay sec
There are no Exit Short Lanes for Merge Analysis at this Site.											

Variable Demand Analysis

	Initial Queued Demand veh	Residual Queued Demand veh	Time for Residual Demand to Clear sec	Duration of Oversatn sec
South: Bullfrog Rd				
Lane 1	0.0	0.0	0.0	0.0
East: SR 903				
Lane 1	0.0	0.0	0.0	0.0
North: SR 903				
Lane 1	0.0	0.0	0.0	0.0

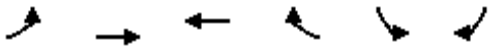

Lane Group	EBL	EBT	WBT	WBR	SBL	SBR
Lane Configurations						
Traffic Volume (vph)	10	480	460	20	20	10
Future Volume (vph)	10	480	460	20	20	10
Ideal Flow (vphpl)	1900	1900	1900	1900	1900	1900
Link Speed (mph)		25	25		30	
Link Distance (ft)		814	1314		535	
Travel Time (s)		22.2	35.8		12.2	
Confl. Peds. (#/hr)						3
Peak Hour Factor	1.00	1.00	1.00	1.00	1.00	1.00
Heavy Vehicles (%)	6%	6%	2%	2%	0%	0%
Shared Lane Traffic (%)						
Sign Control		Free	Free		Stop	

Intersection Summary	
Area Type:	Other

Control Type: Unsignalized

Intersection	
Int Delay, s/veh	0.6

Movement	EBL	EBT	WBT	WBR	SBL	SBR
Lane Configurations						
Traffic Vol, veh/h	10	480	460	20	20	10
Future Vol, veh/h	10	480	460	20	20	10
Conflicting Peds, #/hr	0	0	0	0	0	3
Sign Control	Free	Free	Free	Free	Stop	Stop
RT Channelized	-	None	-	None	-	None
Storage Length	-	-	-	-	0	-
Veh in Median Storage, #	-	0	0	-	0	-
Grade, %	-	0	0	-	0	-
Peak Hour Factor	100	100	100	100	100	100
Heavy Vehicles, %	6	6	2	2	0	0
Mvmt Flow	10	480	460	20	20	10

Major/Minor	Major1		Major2		Minor2	
Conflicting Flow All	480	0	-	0	970	473
Stage 1	-	-	-	-	470	-
Stage 2	-	-	-	-	500	-
Critical Hdwy	4.16	-	-	-	6.4	6.2
Critical Hdwy Stg 1	-	-	-	-	5.4	-
Critical Hdwy Stg 2	-	-	-	-	5.4	-
Follow-up Hdwy	2.254	-	-	-	3.5	3.3
Pot Cap-1 Maneuver	1062	-	-	-	283	595
Stage 1	-	-	-	-	633	-
Stage 2	-	-	-	-	613	-
Platoon blocked, %		-	-	-		
Mov Cap-1 Maneuver	1062	-	-	-	279	593
Mov Cap-2 Maneuver	-	-	-	-	279	-
Stage 1	-	-	-	-	625	-
Stage 2	-	-	-	-	613	-

Approach	EB	WB	SB
HCM Control Delay, s	0.2	0	16.6
HCM LOS			C

Minor Lane/Major Mvmt	EBL	EBT	WBT	WBR	SBLn1
Capacity (veh/h)	1062	-	-	-	339
HCM Lane V/C Ratio	0.009	-	-	-	0.088
HCM Control Delay (s)	8.4	0	-	-	16.6
HCM Lane LOS	A	A	-	-	C
HCM 95th %tile Q(veh)	0	-	-	-	0.3



Lane Group	EBL	EBT	EBR	WBL	WBT	WBR	NBL	NBT	NBR	SBL	SBT	SBR
Lane Configurations												
Traffic Volume (vph)	10	410	90	30	390	10	90	0	70	10	0	0
Future Volume (vph)	10	410	90	30	390	10	90	0	70	10	0	0
Ideal Flow (vphpl)	1900	1900	1900	1900	1900	1900	1900	1900	1900	1900	1900	1900
Link Speed (mph)		25			25			25			25	
Link Distance (ft)		1314			374			633			254	
Travel Time (s)		35.8			10.2			17.3			6.9	
Confl. Peds. (#/hr)							1					1
Peak Hour Factor	1.00	1.00	1.00	1.00	1.00	1.00	1.00	1.00	1.00	1.00	1.00	1.00
Heavy Vehicles (%)	5%	5%	5%	3%	3%	3%	0%	0%	0%	0%	0%	0%
Shared Lane Traffic (%)												
Sign Control		Free			Free			Stop			Stop	

Intersection Summary	
Area Type:	Other
Control Type: Unsignalized	

Intersection	
Int Delay, s/veh	4.3

Movement	EBL	EBT	EBR	WBL	WBT	WBR	NBL	NBT	NBR	SBL	SBT	SBR
Lane Configurations		↕			↕			↕			↕	
Traffic Vol, veh/h	10	410	90	30	390	10	90	0	70	10	0	0
Future Vol, veh/h	10	410	90	30	390	10	90	0	70	10	0	0
Conflicting Peds, #/hr	0	0	0	0	0	0	1	0	0	0	0	1
Sign Control	Free	Free	Free	Free	Free	Free	Stop	Stop	Stop	Stop	Stop	Stop
RT Channelized	-	-	None	-	-	None	-	-	None	-	-	None
Storage Length	-	-	-	-	-	-	-	-	-	-	-	-
Veh in Median Storage, #	-	0	-	-	0	-	-	0	-	-	0	-
Grade, %	-	0	-	-	0	-	-	0	-	-	0	-
Peak Hour Factor	100	100	100	100	100	100	100	100	100	100	100	100
Heavy Vehicles, %	5	5	5	3	3	3	0	0	0	0	0	0
Mvmt Flow	10	410	90	30	390	10	90	0	70	10	0	0

Major/Minor	Major1			Major2			Minor1			Minor2		
Conflicting Flow All	400	0	0	500	0	0	931	935	455	965	975	396
Stage 1	-	-	-	-	-	-	475	475	-	455	455	-
Stage 2	-	-	-	-	-	-	456	460	-	510	520	-
Critical Hdwy	4.15	-	-	4.13	-	-	7.1	6.5	6.2	7.1	6.5	6.2
Critical Hdwy Stg 1	-	-	-	-	-	-	6.1	5.5	-	6.1	5.5	-
Critical Hdwy Stg 2	-	-	-	-	-	-	6.1	5.5	-	6.1	5.5	-
Follow-up Hdwy	2.245	-	-	2.227	-	-	3.5	4	3.3	3.5	4	3.3
Pot Cap-1 Maneuver	1143	-	-	1059	-	-	249	267	609	236	253	658
Stage 1	-	-	-	-	-	-	574	561	-	589	572	-
Stage 2	-	-	-	-	-	-	588	569	-	550	535	-
Platoon blocked, %		-	-		-	-						
Mov Cap-1 Maneuver	1143	-	-	1059	-	-	240	254	609	201	241	657
Mov Cap-2 Maneuver	-	-	-	-	-	-	240	254	-	201	241	-
Stage 1	-	-	-	-	-	-	567	554	-	582	551	-
Stage 2	-	-	-	-	-	-	566	549	-	481	529	-

Approach	EB	WB	NB	SB
HCM Control Delay, s	0.2	0.6	26.1	23.8
HCM LOS			D	C

Minor Lane/Major Mvmt	NBLn1	EBL	EBT	EBR	WBL	WBT	WBR	SBLn1
Capacity (veh/h)	327	1143	-	-	1059	-	-	201
HCM Lane V/C Ratio	0.489	0.009	-	-	0.028	-	-	0.05
HCM Control Delay (s)	26.1	8.2	0	-	8.5	0	-	23.8
HCM Lane LOS	D	A	A	-	A	A	-	C
HCM 95th %tile Q(veh)	2.6	0	-	-	0.1	-	-	0.2



Lane Group	EBL	EBT	EBR	WBL	WBT	WBR	NBL	NBT	NBR	SBL	SBT	SBR
Lane Configurations												
Traffic Volume (vph)	10	470	20	10	410	10	20	0	20	10	0	10
Future Volume (vph)	10	470	20	10	410	10	20	0	20	10	0	10
Ideal Flow (vphpl)	1900	1900	1900	1900	1900	1900	1900	1900	1900	1900	1900	1900
Link Speed (mph)		30			30			25			25	
Link Distance (ft)		374			1851			514			309	
Travel Time (s)		8.5			42.1			14.0			8.4	
Confl. Peds. (#/hr)			4	4								
Peak Hour Factor	1.00	1.00	1.00	1.00	1.00	1.00	1.00	1.00	1.00	1.00	1.00	1.00
Heavy Vehicles (%)	5%	5%	5%	2%	2%	2%	17%	17%	17%	0%	0%	0%
Shared Lane Traffic (%)												
Sign Control		Free			Free			Stop			Stop	

Intersection Summary	
Area Type:	Other

Control Type: Unsignalized

Intersection	
Int Delay, s/veh	1.2

Movement	EBL	EBT	EBR	WBL	WBT	WBR	NBL	NBT	NBR	SBL	SBT	SBR
Lane Configurations		↕			↕			↕			↕	
Traffic Vol, veh/h	10	470	20	10	410	10	20	0	20	10	0	10
Future Vol, veh/h	10	470	20	10	410	10	20	0	20	10	0	10
Conflicting Peds, #/hr	0	0	4	4	0	0	0	0	0	0	0	0
Sign Control	Free	Free	Free	Free	Free	Free	Stop	Stop	Stop	Stop	Stop	Stop
RT Channelized	-	-	None	-	-	None	-	-	None	-	-	None
Storage Length	-	-	-	-	-	-	-	-	-	-	-	-
Veh in Median Storage, #	-	0	-	-	0	-	-	0	-	-	0	-
Grade, %	-	0	-	-	0	-	-	0	-	-	0	-
Peak Hour Factor	100	100	100	100	100	100	100	100	100	100	100	100
Heavy Vehicles, %	5	5	5	2	2	2	17	17	17	0	0	0
Mvmt Flow	10	470	20	10	410	10	20	0	20	10	0	10

Major/Minor	Major1			Major2			Minor1			Minor2		
Conflicting Flow All	420	0	0	494	0	0	944	944	484	945	949	415
Stage 1	-	-	-	-	-	-	504	504	-	435	435	-
Stage 2	-	-	-	-	-	-	440	440	-	510	514	-
Critical Hdwy	4.15	-	-	4.12	-	-	7.27	6.67	6.37	7.1	6.5	6.2
Critical Hdwy Stg 1	-	-	-	-	-	-	6.27	5.67	-	6.1	5.5	-
Critical Hdwy Stg 2	-	-	-	-	-	-	6.27	5.67	-	6.1	5.5	-
Follow-up Hdwy	2.245	-	-	2.218	-	-	3.653	4.153	3.453	3.5	4	3.3
Pot Cap-1 Maneuver	1123	-	-	1070	-	-	228	247	553	244	262	642
Stage 1	-	-	-	-	-	-	523	517	-	604	584	-
Stage 2	-	-	-	-	-	-	568	553	-	550	539	-
Platoon blocked, %		-	-		-	-						
Mov Cap-1 Maneuver	1123	-	-	1066	-	-	220	240	551	231	255	642
Mov Cap-2 Maneuver	-	-	-	-	-	-	220	240	-	231	255	-
Stage 1	-	-	-	-	-	-	515	509	-	597	577	-
Stage 2	-	-	-	-	-	-	552	546	-	524	530	-

Approach	EB	WB	NB	SB
HCM Control Delay, s	0.2	0.2	18.1	16.2
HCM LOS			C	C

Minor Lane/Major Mvmt	NBLn1	EBL	EBT	EBR	WBL	WBT	WBR	SBLn1
Capacity (veh/h)	314	1123	-	-	1066	-	-	340
HCM Lane V/C Ratio	0.127	0.009	-	-	0.009	-	-	0.059
HCM Control Delay (s)	18.1	8.2	0	-	8.4	0	-	16.2
HCM Lane LOS	C	A	A	-	A	A	-	C
HCM 95th %tile Q(veh)	0.4	0	-	-	0	-	-	0.2



Lane Group	EBT	EBR	WBL	WBT	NBL	NBR
Lane Configurations						
Traffic Volume (vph)	20	10	100	20	10	140
Future Volume (vph)	20	10	100	20	10	140
Ideal Flow (vphpl)	1900	1900	1900	1900	1900	1900
Link Speed (mph)	25			25	25	
Link Distance (ft)	358			633	311	
Travel Time (s)	9.8			17.3	8.5	
Confl. Peds. (#/hr)		1	1			
Peak Hour Factor	1.00	1.00	1.00	1.00	1.00	1.00
Heavy Vehicles (%)	0%	0%	1%	1%	3%	3%
Shared Lane Traffic (%)						
Sign Control	Stop			Stop	Stop	

Intersection Summary	
Area Type:	Other

Control Type: Unsignalized

Intersection	
Intersection Delay, s/veh	7.7
Intersection LOS	A

Movement	EBT	EBR	WBL	WBT	NBL	NBR
Lane Configurations						
Traffic Vol, veh/h	20	10	100	20	10	140
Future Vol, veh/h	20	10	100	20	10	140
Peak Hour Factor	1.00	1.00	1.00	1.00	1.00	1.00
Heavy Vehicles, %	0	0	1	1	3	3
Mvmt Flow	20	10	100	20	10	140
Number of Lanes	1	0	0	1	1	0

Approach	EB	WB	NB
Opposing Approach	WB	EB	
Opposing Lanes	1	1	0
Conflicting Approach Left		NB	EB
Conflicting Lanes Left	0	1	1
Conflicting Approach Right	NB		WB
Conflicting Lanes Right	1	0	1
HCM Control Delay	7.3	8.2	7.4
HCM LOS	A	A	A

Lane	NBLn1	EBLn1	WBLn1
Vol Left, %	7%	0%	83%
Vol Thru, %	0%	67%	17%
Vol Right, %	93%	33%	0%
Sign Control	Stop	Stop	Stop
Traffic Vol by Lane	150	30	120
LT Vol	10	0	100
Through Vol	0	20	20
RT Vol	140	10	0
Lane Flow Rate	150	30	120
Geometry Grp	1	1	1
Degree of Util (X)	0.153	0.034	0.146
Departure Headway (Hd)	3.663	4.057	4.371
Convergence, Y/N	Yes	Yes	Yes
Cap	962	872	817
Service Time	1.751	2.132	2.417
HCM Lane V/C Ratio	0.156	0.034	0.147
HCM Control Delay	7.4	7.3	8.2
HCM Lane LOS	A	A	A
HCM 95th-tile Q	0.5	0.1	0.5

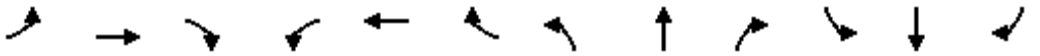

Lane Group	EBL	EBT	EBR	WBL	WBT	WBR	NBL	NBT	NBR	SBL	SBT	SBR
Lane Configurations												
Traffic Volume (vph)	100	250	130	50	180	80	70	50	115	80	50	30
Future Volume (vph)	100	250	130	50	180	80	70	50	115	80	50	30
Ideal Flow (vphpl)	1900	1900	1900	1900	1900	1900	1900	1900	1900	1900	1900	1900
Storage Length (ft)	150		0	80		0	70		0	70		0
Storage Lanes	1		0	1		0	1		1	1		0
Taper Length (ft)	25			25			25			25		
Link Speed (mph)		25			25			25			25	
Link Distance (ft)		218			305			227			311	
Travel Time (s)		5.9			8.3			6.2			8.5	
Confl. Peds. (#/hr)	1		3	3		1	1		1	1		1
Peak Hour Factor	1.00	1.00	1.00	1.00	1.00	1.00	1.00	1.00	1.00	1.00	1.00	1.00
Heavy Vehicles (%)	6%	6%	6%	4%	4%	4%	3%	3%	3%	1%	1%	1%
Shared Lane Traffic (%)												
Sign Control		Free			Free			Stop			Stop	

Intersection Summary	
Area Type:	Other
Control Type: Unsignalized	

Intersection	
Int Delay, s/veh	10.7

Movement	EBL	EBT	EBR	WBL	WBT	WBR	NBL	NBT	NBR	SBL	SBT	SBR
Lane Configurations												
Traffic Vol, veh/h	100	250	130	50	180	80	70	50	115	80	50	30
Future Vol, veh/h	100	250	130	50	180	80	70	50	115	80	50	30
Conflicting Peds, #/hr	1	0	3	3	0	1	1	0	1	1	0	1
Sign Control	Free	Free	Free	Free	Free	Free	Stop	Stop	Stop	Stop	Stop	Stop
RT Channelized	-	-	None	-	-	None	-	-	None	-	-	None
Storage Length	150	-	-	80	-	-	70	-	0	70	-	-
Veh in Median Storage, #	-	0	-	-	0	-	-	0	-	-	0	-
Grade, %	-	0	-	-	0	-	-	0	-	-	0	-
Peak Hour Factor	100	100	100	100	100	100	100	100	100	100	100	100
Heavy Vehicles, %	6	6	6	4	4	4	3	3	3	1	1	1
Mvmt Flow	100	250	130	50	180	80	70	50	115	80	50	30

Major/Minor	Major1			Major2			Minor1			Minor2		
Conflicting Flow All	261	0	0	383	0	0	879	879	319	920	904	222
Stage 1	-	-	-	-	-	-	518	518	-	321	321	-
Stage 2	-	-	-	-	-	-	361	361	-	599	583	-
Critical Hdwy	4.16	-	-	4.14	-	-	7.13	6.53	6.23	7.11	6.51	6.21
Critical Hdwy Stg 1	-	-	-	-	-	-	6.13	5.53	-	6.11	5.51	-
Critical Hdwy Stg 2	-	-	-	-	-	-	6.13	5.53	-	6.11	5.51	-
Follow-up Hdwy	2.254	-	-	2.236	-	-	3.527	4.027	3.327	3.509	4.009	3.309
Pot Cap-1 Maneuver	1280	-	-	1165	-	-	267	285	719	253	278	820
Stage 1	-	-	-	-	-	-	539	532	-	693	653	-
Stage 2	-	-	-	-	-	-	655	624	-	490	500	-
Platoon blocked, %		-	-		-	-						
Mov Cap-1 Maneuver	1279	-	-	1162	-	-	197	251	716	164	244	818
Mov Cap-2 Maneuver	-	-	-	-	-	-	197	251	-	164	244	-
Stage 1	-	-	-	-	-	-	495	489	-	638	624	-
Stage 2	-	-	-	-	-	-	555	597	-	340	460	-

Approach	EB	WB	NB	SB
HCM Control Delay, s	1.7	1.3	26.2	32.8
HCM LOS			D	D

Minor Lane/Major Mvmt	NBLn1	NBLn2	EBL	EBT	EBR	WBL	WBT	WBR	SBLn1	SBLn2
Capacity (veh/h)	216	716	1279	-	-	1162	-	-	164	331
HCM Lane V/C Ratio	0.556	0.161	0.078	-	-	0.043	-	-	0.488	0.242
HCM Control Delay (s)	40.7	11	8.1	-	-	8.2	-	-	46.2	19.3
HCM Lane LOS	E	B	A	-	-	A	-	-	E	C
HCM 95th %tile Q(veh)	3	0.6	0.3	-	-	0.1	-	-	2.3	0.9

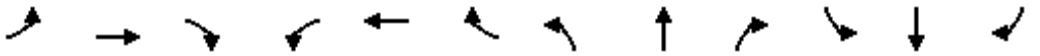

Lane Group	EBL	EBT	EBR	WBL	WBT	WBR	NBL	NBT	NBR	SBL	SBT	SBR
Lane Configurations												
Traffic Volume (vph)	25	440	10	80	360	10	20	10	90	10	10	20
Future Volume (vph)	25	440	10	80	360	10	20	10	90	10	10	20
Ideal Flow (vphpl)	1900	1900	1900	1900	1900	1900	1900	1900	1900	1900	1900	1900
Storage Length (ft)	150		0	175		0	75		0	0		0
Storage Lanes	1		0	1		0	1		1	0		0
Taper Length (ft)	25			25			25			25		
Link Speed (mph)		25			25			25			25	
Link Distance (ft)		494			1886			361			514	
Travel Time (s)		13.5			51.4			9.8			14.0	
Confl. Peds. (#/hr)	5		2	2		5	3					3
Peak Hour Factor	1.00	1.00	1.00	1.00	1.00	1.00	1.00	1.00	1.00	1.00	1.00	1.00
Heavy Vehicles (%)	6%	6%	6%	5%	5%	5%	5%	5%	5%	6%	6%	6%
Shared Lane Traffic (%)												
Sign Control		Free			Free			Stop			Stop	

Intersection Summary	
Area Type:	Other
Control Type: Unsignalized	

Intersection	
Int Delay, s/veh	3.3

Movement	EBL	EBT	EBR	WBL	WBT	WBR	NBL	NBT	NBR	SBL	SBT	SBR
Lane Configurations												
Traffic Vol, veh/h	25	440	10	80	360	10	20	10	90	10	10	20
Future Vol, veh/h	25	440	10	80	360	10	20	10	90	10	10	20
Conflicting Peds, #/hr	5	0	2	2	0	5	3	0	0	0	0	3
Sign Control	Free	Free	Free	Free	Free	Free	Stop	Stop	Stop	Stop	Stop	Stop
RT Channelized	-	-	None	-	-	None	-	-	None	-	-	None
Storage Length	150	-	-	175	-	-	75	-	0	-	-	-
Veh in Median Storage, #	-	0	-	-	0	-	-	0	-	-	0	-
Grade, %	-	0	-	-	0	-	-	0	-	-	0	-
Peak Hour Factor	100	100	100	100	100	100	100	100	100	100	100	100
Heavy Vehicles, %	6	6	6	5	5	5	5	5	5	6	6	6
Mvmt Flow	25	440	10	80	360	10	20	10	90	10	10	20

Major/Minor	Major1			Major2			Minor1			Minor2		
Conflicting Flow All	375	0	0	452	0	0	1040	1032	447	1075	1032	373
Stage 1	-	-	-	-	-	-	497	497	-	530	530	-
Stage 2	-	-	-	-	-	-	543	535	-	545	502	-
Critical Hdwy	4.16	-	-	4.15	-	-	7.15	6.55	6.25	7.16	6.56	6.26
Critical Hdwy Stg 1	-	-	-	-	-	-	6.15	5.55	-	6.16	5.56	-
Critical Hdwy Stg 2	-	-	-	-	-	-	6.15	5.55	-	6.16	5.56	-
Follow-up Hdwy	2.254	-	-	2.245	-	-	3.545	4.045	3.345	3.554	4.054	3.354
Pot Cap-1 Maneuver	1162	-	-	1093	-	-	206	230	605	194	229	664
Stage 1	-	-	-	-	-	-	549	540	-	525	520	-
Stage 2	-	-	-	-	-	-	519	519	-	515	535	-
Platoon blocked, %		-	-		-	-						
Mov Cap-1 Maneuver	1156	-	-	1091	-	-	178	207	604	147	206	659
Mov Cap-2 Maneuver	-	-	-	-	-	-	178	207	-	147	206	-
Stage 1	-	-	-	-	-	-	536	527	-	511	479	-
Stage 2	-	-	-	-	-	-	455	479	-	421	522	-

Approach	EB	WB	NB	SB
HCM Control Delay, s	0.4	1.5	16	20.5
HCM LOS			C	C

Minor Lane/Major Mvmt	NBLn1	NBLn2	EBL	EBT	EBR	WBL	WBT	WBR	SBLn1
Capacity (veh/h)	187	604	1156	-	-	1091	-	-	272
HCM Lane V/C Ratio	0.16	0.149	0.022	-	-	0.073	-	-	0.147
HCM Control Delay (s)	27.9	12	8.2	-	-	8.6	-	-	20.5
HCM Lane LOS	D	B	A	-	-	A	-	-	C
HCM 95th %tile Q(veh)	0.6	0.5	0.1	-	-	0.2	-	-	0.5



Lane Group	EBL	EBT	EBR	WBL	WBT	WBR	NBL	NBT	NBR	SBL	SBT	SBR
Lane Configurations												
Traffic Volume (vph)	40	400	70	50	260	30	140	20	20	20	20	10
Future Volume (vph)	40	400	70	50	260	30	140	20	20	20	20	10
Ideal Flow (vphpl)	1900	1900	1900	1900	1900	1900	1900	1900	1900	1900	1900	1900
Storage Length (ft)	0		0	0		0	70		0	0		0
Storage Lanes	0		0	0		0	1		0	0		0
Taper Length (ft)	25			25			25			25		
Link Speed (mph)		25			25			25			25	
Link Distance (ft)		1851			1050			401			441	
Travel Time (s)		50.5			28.6			10.9			12.0	
Confl. Peds. (#/hr)			1	1			2					2
Peak Hour Factor	1.00	1.00	1.00	1.00	1.00	1.00	1.00	1.00	1.00	1.00	1.00	1.00
Heavy Vehicles (%)	6%	6%	6%	2%	2%	2%	2%	2%	2%	0%	0%	0%
Shared Lane Traffic (%)												
Sign Control		Free			Free			Stop			Stop	

Intersection Summary	
Area Type:	Other
Control Type: Unsignalized	

Intersection	
Int Delay, s/veh	8.3

Movement	EBL	EBT	EBR	WBL	WBT	WBR	NBL	NBT	NBR	SBL	SBT	SBR
Lane Configurations												
Traffic Vol, veh/h	40	400	70	50	260	30	140	20	20	20	20	10
Future Vol, veh/h	40	400	70	50	260	30	140	20	20	20	20	10
Conflicting Peds, #/hr	0	0	1	1	0	0	2	0	0	0	0	2
Sign Control	Free	Free	Free	Free	Free	Free	Stop	Stop	Stop	Stop	Stop	Stop
RT Channelized	-	-	None	-	-	None	-	-	None	-	-	None
Storage Length	-	-	-	-	-	-	70	-	-	-	-	-
Veh in Median Storage, #	-	0	-	-	0	-	-	0	-	-	0	-
Grade, %	-	0	-	-	0	-	-	0	-	-	0	-
Peak Hour Factor	100	100	100	100	100	100	100	100	100	100	100	100
Heavy Vehicles, %	6	6	6	2	2	2	2	2	2	0	0	0
Mvmt Flow	40	400	70	50	260	30	140	20	20	20	20	10

Major/Minor	Major1			Major2			Minor1			Minor2		
Conflicting Flow All	290	0	0	471	0	0	908	906	436	910	926	277
Stage 1	-	-	-	-	-	-	516	516	-	375	375	-
Stage 2	-	-	-	-	-	-	392	390	-	535	551	-
Critical Hdwy	4.16	-	-	4.12	-	-	7.12	6.52	6.22	7.1	6.5	6.2
Critical Hdwy Stg 1	-	-	-	-	-	-	6.12	5.52	-	6.1	5.5	-
Critical Hdwy Stg 2	-	-	-	-	-	-	6.12	5.52	-	6.1	5.5	-
Follow-up Hdwy	2.254	-	-	2.218	-	-	3.518	4.018	3.318	3.5	4	3.3
Pot Cap-1 Maneuver	1249	-	-	1091	-	-	256	276	620	258	271	767
Stage 1	-	-	-	-	-	-	542	534	-	650	621	-
Stage 2	-	-	-	-	-	-	633	608	-	533	519	-
Platoon blocked, %		-	-		-	-						
Mov Cap-1 Maneuver	1249	-	-	1090	-	-	219	249	619	217	245	766
Mov Cap-2 Maneuver	-	-	-	-	-	-	219	249	-	217	245	-
Stage 1	-	-	-	-	-	-	518	510	-	621	587	-
Stage 2	-	-	-	-	-	-	569	575	-	474	496	-

Approach	EB	WB	NB	SB
HCM Control Delay, s	0.6	1.2	40	21.5
HCM LOS			E	C

Minor Lane/Major Mvmt	NBLn1	NBLn2	EBL	EBT	EBR	WBL	WBT	WBR	SBLn1
Capacity (veh/h)	219	355	1249	-	-	1090	-	-	268
HCM Lane V/C Ratio	0.639	0.113	0.032	-	-	0.046	-	-	0.187
HCM Control Delay (s)	46.7	16.4	8	0	-	8.5	0	-	21.5
HCM Lane LOS	E	C	A	A	-	A	A	-	C
HCM 95th %tile Q(veh)	3.8	0.4	0.1	-	-	0.1	-	-	0.7

Lane Group	EBL	EBT	EBR	WBL	WBT	WBR	NBL	NBT	NBR	SBL	SBT	SBR
Lane Configurations												
Traffic Volume (vph)	20	420	90	80	340	90	80	70	70	20	80	60
Future Volume (vph)	20	420	90	80	340	90	80	70	70	20	80	60
Ideal Flow (vphpl)	1900	1900	1900	1900	1900	1900	1900	1900	1900	1900	1900	1900
Storage Length (ft)	90		0	100		0	150		0	70		0
Storage Lanes	1		0	1		0	1		0	1		0
Taper Length (ft)	25			25			25			25		
Right Turn on Red			Yes			Yes			Yes			Yes
Link Speed (mph)		25			25			25			25	
Link Distance (ft)		1886			1034			457			401	
Travel Time (s)		51.4			28.2			12.5			10.9	
Confl. Peds. (#/hr)	1		1	1		1	1					1
Peak Hour Factor	1.00	1.00	1.00	1.00	1.00	1.00	1.00	1.00	1.00	1.00	1.00	1.00
Heavy Vehicles (%)	6%	6%	6%	5%	5%	5%	3%	3%	3%	4%	4%	4%
Shared Lane Traffic (%)												
Turn Type	Perm	NA		Perm	NA		Perm	NA		Perm	NA	
Protected Phases		2			6			8			4	
Permitted Phases	2			6			8			4		
Detector Phase	2	2		6	6		8	8		4	4	
Switch Phase												
Minimum Initial (s)	10.0	10.0		10.0	10.0		5.0	5.0		5.0	5.0	
Minimum Split (s)	33.6	33.6		32.6	32.6		28.6	28.6		31.6	31.6	
Total Split (s)	50.0	50.0		50.0	50.0		30.0	30.0		30.0	30.0	
Total Split (%)	62.5%	62.5%		62.5%	62.5%		37.5%	37.5%		37.5%	37.5%	
Yellow Time (s)	3.6	3.6		3.6	3.6		3.6	3.6		3.6	3.6	
All-Red Time (s)	1.0	1.0		1.0	1.0		1.0	1.0		1.0	1.0	
Lost Time Adjust (s)	0.0	0.0		0.0	0.0		0.0	0.0		0.0	0.0	
Total Lost Time (s)	4.6	4.6		4.6	4.6		4.6	4.6		4.6	4.6	
Lead/Lag												
Lead-Lag Optimize?												
Recall Mode	Max	Max		Max	Max		None	None		None	None	

Intersection Summary	
Area Type:	Other
Cycle Length: 80	
Actuated Cycle Length: 70.6	
Natural Cycle: 70	
Control Type: Actuated-Uncoordinated	

Splits and Phases: 14: S Cle Elum Way/Stafford Ave & W First St



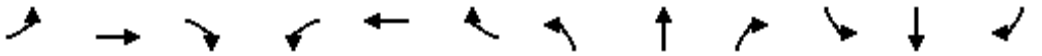

Movement	EBL	EBT	EBR	WBL	WBT	WBR	NBL	NBT	NBR	SBL	SBT	SBR
Lane Configurations												
Traffic Volume (veh/h)	20	420	90	80	340	90	80	70	70	20	80	60
Future Volume (veh/h)	20	420	90	80	340	90	80	70	70	20	80	60
Initial Q (Qb), veh	0	0	0	0	0	0	0	0	0	0	0	0
Ped-Bike Adj(A_pbT)	1.00		1.00	1.00		1.00	1.00		1.00	1.00		1.00
Parking Bus, Adj	1.00	1.00	1.00	1.00	1.00	1.00	1.00	1.00	1.00	1.00	1.00	1.00
Work Zone On Approach		No			No			No			No	
Adj Sat Flow, veh/h/ln	1811	1811	1811	1826	1826	1826	1856	1856	1856	1841	1841	1841
Adj Flow Rate, veh/h	20	420	90	80	340	90	80	70	70	20	80	60
Peak Hour Factor	1.00	1.00	1.00	1.00	1.00	1.00	1.00	1.00	1.00	1.00	1.00	1.00
Percent Heavy Veh, %	6	6	6	5	5	5	3	3	3	4	4	4
Cap, veh/h	638	978	210	580	942	249	247	158	158	246	181	136
Arrive On Green	0.68	0.68	0.68	0.68	0.68	0.68	0.19	0.19	0.19	0.19	0.19	0.19
Sat Flow, veh/h	927	1445	310	868	1391	368	1237	850	850	1227	975	731
Grp Volume(v), veh/h	20	0	510	80	0	430	80	0	140	20	0	140
Grp Sat Flow(s),veh/h/ln	927	0	1755	868	0	1759	1237	0	1700	1227	0	1707
Q Serve(g_s), s	0.6	0.0	8.9	3.1	0.0	7.0	4.1	0.0	4.9	1.0	0.0	4.9
Cycle Q Clear(g_c), s	7.6	0.0	8.9	12.0	0.0	7.0	9.0	0.0	4.9	5.9	0.0	4.9
Prop In Lane	1.00		0.18	1.00		0.21	1.00		0.50	1.00		0.43
Lane Grp Cap(c), veh/h	638	0	1188	580	0	1191	247	0	316	246	0	317
V/C Ratio(X)	0.03	0.00	0.43	0.14	0.00	0.36	0.32	0.00	0.44	0.08	0.00	0.44
Avail Cap(c_a), veh/h	638	0	1188	580	0	1191	486	0	644	482	0	646
HCM Platoon Ratio	1.00	1.00	1.00	1.00	1.00	1.00	1.00	1.00	1.00	1.00	1.00	1.00
Upstream Filter(I)	1.00	0.00	1.00	1.00	0.00	1.00	1.00	0.00	1.00	1.00	0.00	1.00
Uniform Delay (d), s/veh	6.3	0.0	4.9	7.7	0.0	4.6	28.2	0.0	24.2	26.8	0.0	24.2
Incr Delay (d2), s/veh	0.1	0.0	1.1	0.5	0.0	0.9	1.1	0.0	1.4	0.2	0.0	1.4
Initial Q Delay(d3),s/veh	0.0	0.0	0.0	0.0	0.0	0.0	0.0	0.0	0.0	0.0	0.0	0.0
%ile BackOfQ(50%),veh/ln	0.1	0.0	2.8	0.6	0.0	2.2	1.3	0.0	2.0	0.3	0.0	2.0
Unsig. Movement Delay, s/veh												
LnGrp Delay(d),s/veh	6.4	0.0	6.1	8.2	0.0	5.5	29.3	0.0	25.6	27.0	0.0	25.6
LnGrp LOS	A	A	A	A	A	A	C	A	C	C	A	C
Approach Vol, veh/h		530			510			220			160	
Approach Delay, s/veh		6.1			5.9			26.9			25.8	
Approach LOS		A			A			C			C	

Timer - Assigned Phs		2		4		6		8				
Phs Duration (G+Y+Rc), s		50.0		17.1		50.0		17.1				
Change Period (Y+Rc), s		4.6		4.6		4.6		4.6				
Max Green Setting (Gmax), s		45.4		25.4		45.4		25.4				
Max Q Clear Time (g_c+I1), s		10.9		7.9		14.0		11.0				
Green Ext Time (p_c), s		4.2		1.1		3.8		1.3				

Intersection Summary												
HCM 6th Ctrl Delay			11.5									
HCM 6th LOS			B									

Notes

User approved pedestrian interval to be less than phase max green.



Lane Group	EBL	EBT	EBR	WBL	WBT	WBR	NBL	NBT	NBR	SBL	SBT	SBR
Lane Configurations												
Traffic Volume (vph)	30	290	120	10	210	20	110	20	10	20	10	20
Future Volume (vph)	30	290	120	10	210	20	110	20	10	20	10	20
Ideal Flow (vphpl)	1900	1900	1900	1900	1900	1900	1900	1900	1900	1900	1900	1900
Storage Length (ft)	0		0	0		0	150		0	0		0
Storage Lanes	0		0	0		0	1		0	0		0
Taper Length (ft)	25			25			25			25		
Link Speed (mph)		25			25			25			25	
Link Distance (ft)		1050			503			379			273	
Travel Time (s)		28.6			13.7			10.3			7.4	
Confl. Peds. (#/hr)			3	3			1		5	5		1
Peak Hour Factor	1.00	1.00	1.00	1.00	1.00	1.00	1.00	1.00	1.00	1.00	1.00	1.00
Heavy Vehicles (%)	7%	7%	7%	4%	4%	4%	1%	1%	1%	6%	6%	6%
Parking (#/hr)								0	0			
Shared Lane Traffic (%)												
Sign Control		Free			Free			Stop			Stop	

Intersection Summary	
Area Type:	Other
Control Type: Unsignalized	

Intersection	
Int Delay, s/veh	4.2

Movement	EBL	EBT	EBR	WBL	WBT	WBR	NBL	NBT	NBR	SBL	SBT	SBR
Lane Configurations												
Traffic Vol, veh/h	30	290	120	10	210	20	110	20	10	20	10	20
Future Vol, veh/h	30	290	120	10	210	20	110	20	10	20	10	20
Conflicting Peds, #/hr	0	0	3	3	0	0	1	0	5	5	0	1
Sign Control	Free	Free	Free	Free	Free	Free	Stop	Stop	Stop	Stop	Stop	Stop
RT Channelized	-	-	None	-	-	None	-	-	None	-	-	None
Storage Length	-	-	-	-	-	-	150	-	-	-	-	-
Veh in Median Storage, #	-	0	-	-	0	-	-	0	-	-	0	-
Grade, %	-	0	-	-	0	-	-	0	-	-	0	-
Peak Hour Factor	100	100	100	100	100	100	100	100	100	100	100	100
Heavy Vehicles, %	7	7	7	4	4	4	1	1	1	6	6	6
Mvmt Flow	30	290	120	10	210	20	110	20	10	20	10	20

Major/Minor	Major1			Major2			Minor1			Minor2		
Conflicting Flow All	230	0	0	413	0	0	669	663	358	670	713	221
Stage 1	-	-	-	-	-	-	413	413	-	240	240	-
Stage 2	-	-	-	-	-	-	256	250	-	430	473	-
Critical Hdwy	4.17	-	-	4.14	-	-	7.11	6.51	6.21	7.16	6.56	6.26
Critical Hdwy Stg 1	-	-	-	-	-	-	6.11	5.51	-	6.16	5.56	-
Critical Hdwy Stg 2	-	-	-	-	-	-	6.11	5.51	-	6.16	5.56	-
Follow-up Hdwy	2.263	-	-	2.236	-	-	3.509	4.009	3.309	3.554	4.054	3.354
Pot Cap-1 Maneuver	1309	-	-	1135	-	-	373	383	689	365	352	809
Stage 1	-	-	-	-	-	-	618	595	-	755	700	-
Stage 2	-	-	-	-	-	-	751	702	-	596	552	-
Platoon blocked, %		-	-		-	-						
Mov Cap-1 Maneuver	1309	-	-	1132	-	-	344	367	684	333	337	808
Mov Cap-2 Maneuver	-	-	-	-	-	-	344	367	-	333	337	-
Stage 1	-	-	-	-	-	-	598	575	-	732	693	-
Stage 2	-	-	-	-	-	-	714	695	-	547	534	-

Approach	EB	WB	NB	SB
HCM Control Delay, s	0.5	0.3	18.9	14.3
HCM LOS			C	B

Minor Lane/Major Mvmt	NBLn1	NBLn2	EBL	EBT	EBR	WBL	WBT	WBR	SBLn1
Capacity (veh/h)	344	434	1309	-	-	1132	-	-	437
HCM Lane V/C Ratio	0.32	0.069	0.023	-	-	0.009	-	-	0.114
HCM Control Delay (s)	20.3	13.9	7.8	0	-	8.2	0	-	14.3
HCM Lane LOS	C	B	A	A	-	A	A	-	B
HCM 95th %tile Q(veh)	1.3	0.2	0.1	-	-	0	-	-	0.4

Lane Group	EBL	EBT	EBR	WBL	WBT	WBR	NBL	NBT	NBR	SBL	SBT	SBR
Lane Configurations												
Traffic Volume (vph)	10	360	130	40	320	30	160	100	40	30	100	10
Future Volume (vph)	10	360	130	40	320	30	160	100	40	30	100	10
Ideal Flow (vphpl)	1900	1900	1900	1900	1900	1900	1900	1900	1900	1900	1900	1900
Storage Length (ft)	75		0	100		0	150		0	125		0
Storage Lanes	1		0	1		0	1		0	1		0
Taper Length (ft)	25			25			25			25		
Right Turn on Red			Yes			Yes			Yes			Yes
Link Speed (mph)		25			25			25			25	
Link Distance (ft)		1034			490			313			379	
Travel Time (s)		28.2			13.4			8.5			10.3	
Confl. Peds. (#/hr)	4		5	5		4	2		1	1		2
Peak Hour Factor	1.00	1.00	1.00	1.00	1.00	1.00	1.00	1.00	1.00	1.00	1.00	1.00
Heavy Vehicles (%)	7%	7%	7%	3%	3%	3%	8%	8%	8%	5%	5%	5%
Parking (#/hr)		0	0		0	0		0	0		0	0
Shared Lane Traffic (%)												
Turn Type	Perm	NA		Perm	NA		Perm	NA		Perm	NA	
Protected Phases		2			6			8			4	
Permitted Phases	2			6			8			4		
Detector Phase	2	2		6	6		8	8		4	4	
Switch Phase												
Minimum Initial (s)	15.0	15.0		15.0	15.0		8.0	8.0		8.0	8.0	
Minimum Split (s)	29.5	29.5		28.5	28.5		27.5	27.5		29.5	29.5	
Total Split (s)	41.0	41.0		41.0	41.0		19.0	19.0		19.0	19.0	
Total Split (%)	68.3%	68.3%		68.3%	68.3%		31.7%	31.7%		31.7%	31.7%	
Yellow Time (s)	3.5	3.5		3.5	3.5		3.5	3.5		3.5	3.5	
All-Red Time (s)	1.0	1.0		1.0	1.0		1.0	1.0		1.0	1.0	
Lost Time Adjust (s)	0.0	0.0		0.0	0.0		0.0	0.0		0.0	0.0	
Total Lost Time (s)	4.5	4.5		4.5	4.5		4.5	4.5		4.5	4.5	
Lead/Lag												
Lead-Lag Optimize?												
Recall Mode	C-Min	C-Min		C-Min	C-Min		None	None		None	None	

Intersection Summary	
Area Type:	Other
Cycle Length: 60	
Actuated Cycle Length: 60	
Offset: 0 (0%), Referenced to phase 2:EBTL and 6:WBTL, Start of Green	
Natural Cycle: 60	
Control Type: Actuated-Coordinated	

Splits and Phases: 16: Oakes Ave & W First St



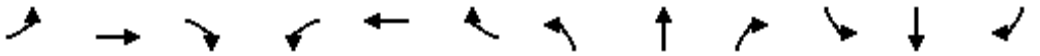

Movement	EBL	EBT	EBR	WBL	WBT	WBR	NBL	NBT	NBR	SBL	SBT	SBR
Lane Configurations												
Traffic Volume (veh/h)	10	360	130	40	320	30	160	100	40	30	100	10
Future Volume (veh/h)	10	360	130	40	320	30	160	100	40	30	100	10
Initial Q (Qb), veh	0	0	0	0	0	0	0	0	0	0	0	0
Ped-Bike Adj(A_pbT)	1.00		1.00	1.00		1.00	1.00		1.00	1.00		1.00
Parking Bus, Adj	1.00	1.00	0.90	1.00	1.00	0.90	1.00	1.00	0.90	1.00	1.00	0.90
Work Zone On Approach		No			No			No			No	
Adj Sat Flow, veh/h/ln	1796	1796	1796	1856	1856	1856	1781	1781	1781	1826	1826	1826
Adj Flow Rate, veh/h	10	360	130	40	320	30	160	100	40	30	100	10
Peak Hour Factor	1.00	1.00	1.00	1.00	1.00	1.00	1.00	1.00	1.00	1.00	1.00	1.00
Percent Heavy Veh, %	7	7	7	3	3	3	8	8	8	5	5	5
Cap, veh/h	742	713	258	531	947	89	319	239	96	291	323	32
Arrive On Green	0.63	0.63	0.63	1.00	1.00	1.00	0.22	0.22	0.22	0.22	0.22	0.22
Sat Flow, veh/h	988	1132	409	898	1503	141	1218	1088	435	1215	1469	147
Grp Volume(v), veh/h	10	0	490	40	0	350	160	0	140	30	0	110
Grp Sat Flow(s),veh/h/ln	988	0	1541	898	0	1644	1218	0	1523	1215	0	1616
Q Serve(g_s), s	0.2	0.0	10.3	0.8	0.0	0.0	7.6	0.0	4.7	1.3	0.0	3.4
Cycle Q Clear(g_c), s	0.2	0.0	10.3	11.1	0.0	0.0	11.0	0.0	4.7	6.0	0.0	3.4
Prop In Lane	1.00		0.27	1.00		0.09	1.00		0.29	1.00		0.09
Lane Grp Cap(c), veh/h	742	0	971	531	0	1036	319	0	335	291	0	355
V/C Ratio(X)	0.01	0.00	0.50	0.08	0.00	0.34	0.50	0.00	0.42	0.10	0.00	0.31
Avail Cap(c_a), veh/h	742	0	971	531	0	1036	345	0	368	318	0	391
HCM Platoon Ratio	1.00	1.00	1.00	2.00	2.00	2.00	1.00	1.00	1.00	1.00	1.00	1.00
Upstream Filter(I)	0.92	0.00	0.92	0.96	0.00	0.96	1.00	0.00	1.00	1.00	0.00	1.00
Uniform Delay (d), s/veh	4.1	0.0	6.0	1.5	0.0	0.0	24.2	0.0	20.1	22.7	0.0	19.6
Incr Delay (d2), s/veh	0.0	0.0	1.7	0.3	0.0	0.8	0.5	0.0	0.3	0.1	0.0	0.2
Initial Q Delay(d3),s/veh	0.0	0.0	0.0	0.0	0.0	0.0	0.0	0.0	0.0	0.0	0.0	0.0
%ile BackOfQ(50%),veh/ln	0.0	0.0	3.0	0.1	0.0	0.2	2.1	0.0	1.6	0.4	0.0	1.2
Unsig. Movement Delay, s/veh												
LnGrp Delay(d),s/veh	4.2	0.0	7.7	1.8	0.0	0.8	24.7	0.0	20.4	22.8	0.0	19.8
LnGrp LOS	A	A	A	A	A	A	C	A	C	C	A	B
Approach Vol, veh/h		500			390			300			140	
Approach Delay, s/veh		7.7			0.9			22.7			20.4	
Approach LOS		A			A			C			C	

Timer - Assigned Phs	2	4	6	8
Phs Duration (G+Y+Rc), s	42.3	17.7	42.3	17.7
Change Period (Y+Rc), s	4.5	4.5	4.5	4.5
Max Green Setting (Gmax), s	36.5	14.5	36.5	14.5
Max Q Clear Time (g_c+I1), s	12.3	8.0	13.1	13.0
Green Ext Time (p_c), s	3.6	0.2	2.5	0.1

Intersection Summary	
HCM 6th Ctrl Delay	10.4
HCM 6th LOS	B

Notes

User approved pedestrian interval to be less than phase max green.



Lane Group	EBL	EBT	EBR	WBL	WBT	WBR	NBL	NBT	NBR	SBL	SBT	SBR
Lane Configurations												
Traffic Volume (vph)	10	230	70	10	170	10	50	10	30	10	10	10
Future Volume (vph)	10	230	70	10	170	10	50	10	30	10	10	10
Ideal Flow (vphpl)	1900	1900	1900	1900	1900	1900	1900	1900	1900	1900	1900	1900
Link Speed (mph)		25			25			25			25	
Link Distance (ft)		503			709			369			307	
Travel Time (s)		13.7			19.3			10.1			8.4	
Confl. Peds. (#/hr)	1		2	2		1	1		5	5		1
Peak Hour Factor	1.00	1.00	1.00	1.00	1.00	1.00	1.00	1.00	1.00	1.00	1.00	1.00
Heavy Vehicles (%)	8%	8%	8%	3%	3%	3%	4%	4%	4%	0%	0%	0%
Parking (#/hr)	0	0	0	0	0	0	0	0	0	0	0	0
Shared Lane Traffic (%)												
Sign Control		Stop			Stop			Stop			Stop	

Intersection Summary	
Area Type:	Other
Control Type: Unsignalized	

Intersection	
Intersection Delay, s/veh	9.6
Intersection LOS	A

Movement	EBL	EBT	EBR	WBL	WBT	WBR	NBL	NBT	NBR	SBL	SBT	SBR
Lane Configurations												
Traffic Vol, veh/h	10	230	70	10	170	10	50	10	30	10	10	10
Future Vol, veh/h	10	230	70	10	170	10	50	10	30	10	10	10
Peak Hour Factor	1.00	1.00	1.00	1.00	1.00	1.00	1.00	1.00	1.00	1.00	1.00	1.00
Heavy Vehicles, %	8	8	8	3	3	3	4	4	4	0	0	0
Mvmt Flow	10	230	70	10	170	10	50	10	30	10	10	10
Number of Lanes	0	1	0	0	1	0	0	1	0	0	1	0

Approach	EB	WB	NB	SB
Opposing Approach	WB	EB	SB	NB
Opposing Lanes	1	1	1	1
Conflicting Approach Left	SB	NB	EB	WB
Conflicting Lanes Left	1	1	1	1
Conflicting Approach Right	NB	SB	WB	EB
Conflicting Lanes Right	1	1	1	1
HCM Control Delay	10.2	9.1	8.8	8.3
HCM LOS	B	A	A	A

Lane	NBLn1	EBLn1	WBLn1	SBLn1
Vol Left, %	56%	3%	5%	33%
Vol Thru, %	11%	74%	89%	33%
Vol Right, %	33%	23%	5%	33%
Sign Control	Stop	Stop	Stop	Stop
Traffic Vol by Lane	90	310	190	30
LT Vol	50	10	10	10
Through Vol	10	230	170	10
RT Vol	30	70	10	10
Lane Flow Rate	90	310	190	30
Geometry Grp	1	1	1	1
Degree of Util (X)	0.126	0.381	0.241	0.042
Departure Headway (Hd)	5.038	4.423	4.569	5.018
Convergence, Y/N	Yes	Yes	Yes	Yes
Cap	709	812	785	710
Service Time	3.085	2.452	2.603	3.071
HCM Lane V/C Ratio	0.127	0.382	0.242	0.042
HCM Control Delay	8.8	10.2	9.1	8.3
HCM Lane LOS	A	B	A	A
HCM 95th-tile Q	0.4	1.8	0.9	0.1

Lane Group	EBL	EBT	EBR	WBL	WBT	WBR	NBL	NBT	NBR	SBL	SBT	SBR
Lane Configurations												
Traffic Volume (vph)	30	370	20	20	330	50	20	10	20	70	20	30
Future Volume (vph)	30	370	20	20	330	50	20	10	20	70	20	30
Satd. Flow (prot)	1719	1613	0	1736	1606	0	0	1752	1384	0	1759	1398
Flt Permitted	0.531			0.524				0.789			0.754	
Satd. Flow (perm)	958	1613	0	952	1606	0	0	1418	1354	0	1376	1353
Satd. Flow (RTOR)		8			23				27			30
Confl. Peds. (#/hr)	5		9	9		5	12		2	2		12
Peak Hour Factor	1.00	1.00	1.00	1.00	1.00	1.00	1.00	1.00	1.00	1.00	1.00	1.00
Heavy Vehicles (%)	5%	5%	5%	4%	4%	4%	5%	5%	5%	4%	4%	4%
Parking (#/hr)		0	0		0	0			0			0
Shared Lane Traffic (%)												
Lane Group Flow (vph)	30	390	0	20	380	0	0	30	20	0	90	30
Turn Type	Perm	NA		Perm	NA		Perm	NA	custom	Perm	NA	custom
Protected Phases		2			6			8			4	
Permitted Phases	2			6			8		2	4		6
Detector Phase	2	2		6	6		8	8	2	4	4	6
Switch Phase												
Minimum Initial (s)	20.0	20.0		20.0	20.0		8.0	8.0	20.0	8.0	8.0	20.0
Minimum Split (s)	34.5	34.5		34.5	34.5		35.5	35.5	34.5	34.5	34.5	34.5
Total Split (s)	41.0	41.0		41.0	41.0		19.0	19.0	41.0	19.0	19.0	41.0
Total Split (%)	68.3%	68.3%		68.3%	68.3%		31.7%	31.7%	68.3%	31.7%	31.7%	68.3%
Yellow Time (s)	3.5	3.5		3.5	3.5		3.5	3.5	3.5	3.5	3.5	3.5
All-Red Time (s)	1.0	1.0		1.0	1.0		1.0	1.0	1.0	1.0	1.0	1.0
Lost Time Adjust (s)	0.0	0.0		0.0	0.0			0.0	0.0		0.0	0.0
Total Lost Time (s)	4.5	4.5		4.5	4.5			4.5	4.5		4.5	4.5
Lead/Lag												
Lead-Lag Optimize?												
Recall Mode	C-Min	C-Min		C-Min	C-Min		None	None	C-Min	None	None	C-Min
Act Effct Green (s)	43.4	43.4		43.4	43.4			11.0	43.4		11.0	43.4
Actuated g/C Ratio	0.72	0.72		0.72	0.72			0.18	0.72		0.18	0.72
v/c Ratio	0.04	0.33		0.03	0.33			0.12	0.02		0.36	0.03
Control Delay	5.3	5.3		5.6	6.0			18.9	2.6		23.8	2.9
Queue Delay	0.0	0.0		0.0	0.0			0.0	0.0		0.0	0.0
Total Delay	5.3	5.3		5.6	6.0			18.9	2.6		23.8	2.9
LOS	A	A		A	A			B	A		C	A
Approach Delay		5.3			6.0			12.4			18.6	
Approach LOS		A			A			B			B	

Intersection Summary	
Cycle Length: 60	
Actuated Cycle Length: 60	
Offset: 0 (0%), Referenced to phase 2:EBTL and 6:WBTL, Start of Green	
Natural Cycle: 70	
Control Type: Actuated-Coordinated	
Maximum v/c Ratio: 0.36	
Intersection Signal Delay: 7.6	Intersection LOS: A
Intersection Capacity Utilization 66.2%	ICU Level of Service C
Analysis Period (min) 15	

Splits and Phases: 18: Pennsylvania Ave & W First St/First St





Lane Group	WBL	WBR	NBT	NBR	SBL	SBT
Lane Configurations						
Traffic Volume (vph)	10	250	10	0	0	240
Future Volume (vph)	10	250	10	0	0	240
Ideal Flow (vphpl)	1900	1900	1900	1900	1900	1900
Link Speed (mph)	40		25			25
Link Distance (ft)	1328		651			197
Travel Time (s)	22.6		17.8			5.4
Peak Hour Factor	1.00	1.00	1.00	1.00	1.00	1.00
Heavy Vehicles (%)	10%	10%	20%	20%	9%	9%
Shared Lane Traffic (%)						
Sign Control	Stop		Free			Free

Intersection Summary	
Area Type:	Other
Control Type: Unsignalized	

Intersection	
Int Delay, s/veh	4.9

Movement	WBL	WBR	NBT	NBR	SBL	SBT
Lane Configurations						
Traffic Vol, veh/h	10	250	10	0	0	240
Future Vol, veh/h	10	250	10	0	0	240
Conflicting Peds, #/hr	0	0	0	0	0	0
Sign Control	Stop	Stop	Free	Free	Free	Free
RT Channelized	-	None	-	None	-	None
Storage Length	0	-	-	-	-	-
Veh in Median Storage, #	0	-	0	-	-	0
Grade, %	0	-	0	-	-	0
Peak Hour Factor	100	100	100	100	100	100
Heavy Vehicles, %	10	10	20	20	9	9
Mvmt Flow	10	250	10	0	0	240

Major/Minor	Minor1		Major1		Major2	
Conflicting Flow All	250	10	0	-	-	-
Stage 1	10	-	-	-	-	-
Stage 2	240	-	-	-	-	-
Critical Hdwy	6.5	6.3	-	-	-	-
Critical Hdwy Stg 1	5.5	-	-	-	-	-
Critical Hdwy Stg 2	5.5	-	-	-	-	-
Follow-up Hdwy	3.59	3.39	-	-	-	-
Pot Cap-1 Maneuver	721	1048	-	0	0	-
Stage 1	993	-	-	0	0	-
Stage 2	781	-	-	0	0	-
Platoon blocked, %			-			-
Mov Cap-1 Maneuver	721	1048	-	-	-	-
Mov Cap-2 Maneuver	721	-	-	-	-	-
Stage 1	993	-	-	-	-	-
Stage 2	781	-	-	-	-	-

Approach	WB	NB	SB
HCM Control Delay, s	9.7	0	0
HCM LOS	A		

Minor Lane/Major Mvmt	NBT	WBLn1	SBT
Capacity (veh/h)	-	1030	-
HCM Lane V/C Ratio	-	0.252	-
HCM Control Delay (s)	-	9.7	-
HCM Lane LOS	-	A	-
HCM 95th %tile Q(veh)	-	1	-



Lane Group	WBL	WBR	NBT	NBR	SBL	SBT
Lane Configurations						
Traffic Volume (vph)	0	0	10	0	220	20
Future Volume (vph)	0	0	10	0	220	20
Ideal Flow (vphpl)	1900	1900	1900	1900	1900	1900
Link Speed (mph)	40		25			25
Link Distance (ft)	1319		225			651
Travel Time (s)	22.5		6.1			17.8
Peak Hour Factor	1.00	1.00	1.00	1.00	1.00	1.00
Heavy Vehicles (%)	0%	0%	20%	20%	9%	9%
Shared Lane Traffic (%)						
Sign Control	Free		Stop			Free

Intersection Summary	
Area Type:	Other
Control Type: Unsignalized	

Intersection	
Int Delay, s/veh	0

Movement	WBL	WBR	NBT	NBR	SBL	SBT
Lane Configurations						
Traffic Vol, veh/h	0	0	10	0	220	20
Future Vol, veh/h	0	0	10	0	220	20
Conflicting Peds, #/hr	0	0	0	0	0	0
Sign Control	Free	Free	Stop	Stop	Free	Free
RT Channelized	-	None	-	None	-	None
Storage Length	-	-	-	-	-	-
Veh in Median Storage, #	0	-	0	-	-	0
Grade, %	0	-	0	-	-	0
Peak Hour Factor	100	100	100	100	100	100
Heavy Vehicles, %	0	0	20	20	9	9
Mvmt Flow	0	0	10	0	220	20

Major/Minor	Minor2		Major2	
Conflicting Flow All	460	20	0	0
Stage 1	460	-	-	-
Stage 2	0	-	-	-
Critical Hdwy	6.7	6.4	4.19	-
Critical Hdwy Stg 1	5.7	-	-	-
Critical Hdwy Stg 2	-	-	-	-
Follow-up Hdwy	4.18	3.48	2.281	-
Pot Cap-1 Maneuver	472	1008	-	-
Stage 1	537	-	-	-
Stage 2	-	-	-	-
Platoon blocked, %				-
Mov Cap-1 Maneuver	0	1008	-	-
Mov Cap-2 Maneuver	0	-	-	-
Stage 1	0	-	-	-
Stage 2	0	-	-	-

Approach	NB	SB
HCM Control Delay, s		
HCM LOS	-	

Minor Lane/Major Mvmt	NBLn1	SBL	SBT
Capacity (veh/h)	-	-	-
HCM Lane V/C Ratio	-	-	-
HCM Control Delay (s)	-	-	-
HCM Lane LOS	-	-	-
HCM 95th %tile Q(veh)	-	-	-



Lane Group	EBL	EBT	EBR	WBL	WBT	WBR	NBL	NBT	NBR	SBL	SBT	SBR
Lane Configurations												
Traffic Volume (vph)	20	10	70	10	10	10	90	330	10	10	320	20
Future Volume (vph)	20	10	70	10	10	10	90	330	10	10	320	20
Ideal Flow (vphpl)	1900	1900	1900	1900	1900	1900	1900	1900	1900	1900	1900	1900
Link Speed (mph)		25			25			25			25	
Link Distance (ft)		425			424			572			450	
Travel Time (s)		11.6			11.6			15.6			12.3	
Confl. Peds. (#/hr)	13		12	12		13	11		13	13		11
Peak Hour Factor	1.00	1.00	1.00	1.00	1.00	1.00	1.00	1.00	1.00	1.00	1.00	1.00
Heavy Vehicles (%)	0%	0%	0%	0%	0%	0%	1%	1%	1%	3%	3%	3%
Parking (#/hr)	0	0	0	0	0	0						
Shared Lane Traffic (%)												
Sign Control		Stop			Stop			Free			Free	

Intersection Summary	
Area Type:	Other
Control Type: Unsignalized	

Intersection	
Int Delay, s/veh	3.3

Movement	EBL	EBT	EBR	WBL	WBT	WBR	NBL	NBT	NBR	SBL	SBT	SBR
Lane Configurations		↕			↕			↕			↕	
Traffic Vol, veh/h	20	10	70	10	10	10	90	330	10	10	320	20
Future Vol, veh/h	20	10	70	10	10	10	90	330	10	10	320	20
Conflicting Peds, #/hr	13	0	12	12	0	13	11	0	13	13	0	11
Sign Control	Stop	Stop	Stop	Stop	Stop	Stop	Free	Free	Free	Free	Free	Free
RT Channelized	-	-	None	-	-	None	-	-	None	-	-	None
Storage Length	-	-	-	-	-	-	-	-	-	-	-	-
Veh in Median Storage, #	-	0	-	-	0	-	-	0	-	-	0	-
Grade, %	-	0	-	-	0	-	-	0	-	-	0	-
Peak Hour Factor	100	100	100	100	100	100	100	100	100	100	100	100
Heavy Vehicles, %	0	0	0	0	0	0	1	1	1	3	3	3
Mvmt Flow	20	10	70	10	10	10	90	330	10	10	320	20

Major/Minor	Minor2			Minor1			Major1			Major2		
Conflicting Flow All	899	894	353	930	899	361	351	0	0	353	0	0
Stage 1	361	361	-	528	528	-	-	-	-	-	-	-
Stage 2	538	533	-	402	371	-	-	-	-	-	-	-
Critical Hdwy	7.1	6.5	6.2	7.1	6.5	6.2	4.11	-	-	4.13	-	-
Critical Hdwy Stg 1	6.1	5.5	-	6.1	5.5	-	-	-	-	-	-	-
Critical Hdwy Stg 2	6.1	5.5	-	6.1	5.5	-	-	-	-	-	-	-
Follow-up Hdwy	3.5	4	3.3	3.5	4	3.3	2.209	-	-	2.227	-	-
Pot Cap-1 Maneuver	262	283	695	250	281	688	1213	-	-	1200	-	-
Stage 1	662	629	-	538	531	-	-	-	-	-	-	-
Stage 2	531	528	-	629	623	-	-	-	-	-	-	-
Platoon blocked, %								-	-		-	-
Mov Cap-1 Maneuver	226	248	680	196	247	671	1200	-	-	1185	-	-
Mov Cap-2 Maneuver	226	248	-	196	247	-	-	-	-	-	-	-
Stage 1	594	616	-	482	476	-	-	-	-	-	-	-
Stage 2	459	473	-	543	611	-	-	-	-	-	-	-

Approach	EB	WB	NB	SB
HCM Control Delay, s	15.9	19.3	1.7	0.2
HCM LOS	C	C		

Minor Lane/Major Mvmt	NBL	NBT	NBR	EBLn1	WBLn1	SBL	SBT	SBR
Capacity (veh/h)	1200	-	-	431	282	1185	-	-
HCM Lane V/C Ratio	0.075	-	-	0.232	0.106	0.008	-	-
HCM Control Delay (s)	8.2	0	-	15.9	19.3	8.1	0	-
HCM Lane LOS	A	A	-	C	C	A	A	-
HCM 95th %tile Q(veh)	0.2	-	-	0.9	0.4	0	-	-



Lane Group	EBL	EBT	EBR	WBL	WBT	WBR	NBL	NBT	NBR	SBL	SBT	SBR
Lane Configurations												
Traffic Volume (vph)	0	0	20	10	0	10	40	230	10	0	190	10
Future Volume (vph)	0	0	20	10	0	10	40	230	10	0	190	10
Ideal Flow (vphpl)	1900	1900	1900	1900	1900	1900	1900	1900	1900	1900	1900	1900
Link Speed (mph)		25			25			25			25	
Link Distance (ft)		534			273			671			424	
Travel Time (s)		14.6			7.4			18.3			11.6	
Peak Hour Factor	1.00	1.00	1.00	1.00	1.00	1.00	1.00	1.00	1.00	1.00	1.00	1.00
Heavy Vehicles (%)	0%	0%	0%	25%	25%	25%	2%	2%	2%	2%	2%	2%
Shared Lane Traffic (%)												
Sign Control		Stop			Stop			Free			Free	

Intersection Summary	
Area Type:	Other
Control Type: Unsignalized	

Intersection	
Int Delay, s/veh	1.4

Movement	EBL	EBT	EBR	WBL	WBT	WBR	NBL	NBT	NBR	SBL	SBT	SBR
Lane Configurations		↕			↕			↕			↕	
Traffic Vol, veh/h	0	0	20	10	0	10	40	230	10	0	190	10
Future Vol, veh/h	0	0	20	10	0	10	40	230	10	0	190	10
Conflicting Peds, #/hr	0	0	0	0	0	0	0	0	0	0	0	0
Sign Control	Stop	Stop	Stop	Stop	Stop	Stop	Free	Free	Free	Free	Free	Free
RT Channelized	-	-	None	-	-	None	-	-	None	-	-	None
Storage Length	-	-	-	-	-	-	-	-	-	-	-	-
Veh in Median Storage, #	-	0	-	-	0	-	-	0	-	-	0	-
Grade, %	-	0	-	-	0	-	-	0	-	-	0	-
Peak Hour Factor	100	100	100	100	100	100	100	100	100	100	100	100
Heavy Vehicles, %	0	0	0	25	25	25	2	2	2	2	2	2
Mvmt Flow	0	0	20	10	0	10	40	230	10	0	190	10

Major/Minor	Minor2			Minor1			Major1			Major2		
Conflicting Flow All	515	515	195	520	515	235	200	0	0	240	0	0
Stage 1	195	195	-	315	315	-	-	-	-	-	-	-
Stage 2	320	320	-	205	200	-	-	-	-	-	-	-
Critical Hdwy	7.1	6.5	6.2	7.35	6.75	6.45	4.12	-	-	4.12	-	-
Critical Hdwy Stg 1	6.1	5.5	-	6.35	5.75	-	-	-	-	-	-	-
Critical Hdwy Stg 2	6.1	5.5	-	6.35	5.75	-	-	-	-	-	-	-
Follow-up Hdwy	3.5	4	3.3	3.725	4.225	3.525	2.218	-	-	2.218	-	-
Pot Cap-1 Maneuver	474	466	851	432	432	750	1372	-	-	1327	-	-
Stage 1	811	743	-	650	616	-	-	-	-	-	-	-
Stage 2	696	656	-	747	695	-	-	-	-	-	-	-
Platoon blocked, %								-	-		-	-
Mov Cap-1 Maneuver	456	450	851	411	417	750	1372	-	-	1327	-	-
Mov Cap-2 Maneuver	456	450	-	411	417	-	-	-	-	-	-	-
Stage 1	783	743	-	628	595	-	-	-	-	-	-	-
Stage 2	663	634	-	729	695	-	-	-	-	-	-	-

Approach	EB	WB	NB	SB
HCM Control Delay, s	9.3	12	1.1	0
HCM LOS	A	B		

Minor Lane/Major Mvmt	NBL	NBT	NBR	EBLn1	WBLn1	SBL	SBT	SBR
Capacity (veh/h)	1372	-	-	851	531	1327	-	-
HCM Lane V/C Ratio	0.029	-	-	0.024	0.038	-	-	-
HCM Control Delay (s)	7.7	0	-	9.3	12	0	-	-
HCM Lane LOS	A	A	-	A	B	A	-	-
HCM 95th %tile Q(veh)	0.1	-	-	0.1	0.1	0	-	-



Lane Group	EBL	EBT	EBR	WBL	WBT	WBR	NBL	NBT	NBR	SBL	SBT	SBR
Lane Configurations												
Traffic Volume (vph)	10	110	10	30	120	10	10	10	30	10	10	10
Future Volume (vph)	10	110	10	30	120	10	10	10	30	10	10	10
Ideal Flow (vphpl)	1900	1900	1900	1900	1900	1900	1900	1900	1900	1900	1900	1900
Link Speed (mph)		25			25			25			25	
Link Distance (ft)		591			657			282			328	
Travel Time (s)		16.1			17.9			7.7			8.9	
Peak Hour Factor	1.00	1.00	1.00	1.00	1.00	1.00	1.00	1.00	1.00	1.00	1.00	1.00
Heavy Vehicles (%)	2%	2%	2%	3%	3%	3%	0%	0%	0%	0%	0%	0%
Shared Lane Traffic (%)												
Sign Control		Free			Free			Stop			Stop	

Intersection Summary	
Area Type:	Other
Control Type: Unsignalized	

Intersection	
Int Delay, s/veh	3

Movement	EBL	EBT	EBR	WBL	WBT	WBR	NBL	NBT	NBR	SBL	SBT	SBR
Lane Configurations		↕			↕			↕			↕	
Traffic Vol, veh/h	10	110	10	30	120	10	10	10	30	10	10	10
Future Vol, veh/h	10	110	10	30	120	10	10	10	30	10	10	10
Conflicting Peds, #/hr	0	0	0	0	0	0	0	0	0	0	0	0
Sign Control	Free	Free	Free	Free	Free	Free	Stop	Stop	Stop	Stop	Stop	Stop
RT Channelized	-	-	None	-	-	None	-	-	None	-	-	None
Storage Length	-	-	-	-	-	-	-	-	-	-	-	-
Veh in Median Storage, #	-	0	-	-	0	-	-	0	-	-	0	-
Grade, %	-	0	-	-	0	-	-	0	-	-	0	-
Peak Hour Factor	100	100	100	100	100	100	100	100	100	100	100	100
Heavy Vehicles, %	2	2	2	3	3	3	0	0	0	0	0	0
Mvmt Flow	10	110	10	30	120	10	10	10	30	10	10	10

Major/Minor	Major1			Major2			Minor1			Minor2		
Conflicting Flow All	130	0	0	120	0	0	330	325	115	340	325	125
Stage 1	-	-	-	-	-	-	135	135	-	185	185	-
Stage 2	-	-	-	-	-	-	195	190	-	155	140	-
Critical Hdwy	4.12	-	-	4.13	-	-	7.1	6.5	6.2	7.1	6.5	6.2
Critical Hdwy Stg 1	-	-	-	-	-	-	6.1	5.5	-	6.1	5.5	-
Critical Hdwy Stg 2	-	-	-	-	-	-	6.1	5.5	-	6.1	5.5	-
Follow-up Hdwy	2.218	-	-	2.227	-	-	3.5	4	3.3	3.5	4	3.3
Pot Cap-1 Maneuver	1455	-	-	1462	-	-	627	596	943	618	596	931
Stage 1	-	-	-	-	-	-	873	789	-	821	751	-
Stage 2	-	-	-	-	-	-	811	747	-	852	785	-
Platoon blocked, %		-	-		-	-						
Mov Cap-1 Maneuver	1455	-	-	1462	-	-	599	579	943	577	579	931
Mov Cap-2 Maneuver	-	-	-	-	-	-	599	579	-	577	579	-
Stage 1	-	-	-	-	-	-	867	783	-	815	734	-
Stage 2	-	-	-	-	-	-	774	731	-	809	780	-

Approach	EB	WB	NB	SB
HCM Control Delay, s	0.6	1.4	10.1	10.7
HCM LOS			B	B

Minor Lane/Major Mvmt	NBLn1	EBL	EBT	EBR	WBL	WBT	WBR	SBLn1
Capacity (veh/h)	760	1455	-	-	1462	-	-	662
HCM Lane V/C Ratio	0.066	0.007	-	-	0.021	-	-	0.045
HCM Control Delay (s)	10.1	7.5	0	-	7.5	0	-	10.7
HCM Lane LOS	B	A	A	-	A	A	-	B
HCM 95th %tile Q(veh)	0.2	0	-	-	0.1	-	-	0.1

Weekday LOS Calculations

(2025 With Project)



Lane Group	EBL	EBT	EBR	WBL	WBT	WBR	NBL	NBT	NBR	SBL	SBT	SBR
Lane Configurations												
Traffic Volume (vph)	298	10	20	0	0	0	0	20	30	179	20	0
Future Volume (vph)	298	10	20	0	0	0	0	20	30	179	20	0
Ideal Flow (vphpl)	1900	1900	1900	1900	1900	1900	1900	1900	1900	1900	1900	1900
Link Speed (mph)		45			45			35			35	
Link Distance (ft)		1200			1208			347			614	
Travel Time (s)		18.2			18.3			6.8			12.0	
Peak Hour Factor	1.00	1.00	1.00	1.00	1.00	1.00	1.00	1.00	1.00	1.00	1.00	1.00
Heavy Vehicles (%)	4%	4%	4%	0%	0%	0%	0%	0%	0%	4%	4%	4%
Shared Lane Traffic (%)												
Sign Control		Stop			Free			Free			Free	

Intersection Summary	
Area Type:	Other
Control Type: Unsignalized	

Intersection	
Int Delay, s/veh	14.5

Movement	EBL	EBT	EBR	WBL	WBT	WBR	NBL	NBT	NBR	SBL	SBT	SBR
Lane Configurations												
Traffic Vol, veh/h	298	10	20	0	0	0	0	20	30	179	20	0
Future Vol, veh/h	298	10	20	0	0	0	0	20	30	179	20	0
Conflicting Peds, #/hr	0	0	0	0	0	0	0	0	0	0	0	0
Sign Control	Stop	Stop	Stop	Free	Free	Free	Free	Free	Free	Free	Free	Free
RT Channelized	-	-	None	-	-	None	-	-	None	-	-	None
Storage Length	-	-	-	-	-	-	-	-	-	-	-	-
Veh in Median Storage, #	-	0	-	-	16979	-	-	0	-	-	0	-
Grade, %	-	0	-	-	0	-	-	0	-	-	0	-
Peak Hour Factor	100	100	100	100	100	100	100	100	100	100	100	100
Heavy Vehicles, %	4	4	4	0	0	0	0	0	0	4	4	4
Mvmt Flow	298	10	20	0	0	0	0	20	30	179	20	0

Major/Minor	Minor2			Major1			Major2		
Conflicting Flow All	413	428	20	-	0	0	50	0	0
Stage 1	378	378	-	-	-	-	-	-	-
Stage 2	35	50	-	-	-	-	-	-	-
Critical Hdwy	6.44	6.54	6.24	-	-	-	4.14	-	-
Critical Hdwy Stg 1	5.44	5.54	-	-	-	-	-	-	-
Critical Hdwy Stg 2	5.44	5.54	-	-	-	-	-	-	-
Follow-up Hdwy	3.536	4.036	3.336	-	-	-	2.236	-	-
Pot Cap-1 Maneuver	592	516	1052	0	-	-	1544	-	0
Stage 1	688	612	-	0	-	-	-	-	0
Stage 2	982	849	-	0	-	-	-	-	0
Platoon blocked, %					-	-		-	
Mov Cap-1 Maneuver	523	0	1052	-	-	-	1544	-	-
Mov Cap-2 Maneuver	523	0	-	-	-	-	-	-	-
Stage 1	688	0	-	-	-	-	-	-	-
Stage 2	867	0	-	-	-	-	-	-	-

Approach	EB	NB	SB
HCM Control Delay, s	21.4	0	6.9
HCM LOS	C		

Minor Lane/Major Mvmt	NBT	NBR	EBLn1	SBL	SBT
Capacity (veh/h)	-	-	540	1544	-
HCM Lane V/C Ratio	-	-	0.607	0.116	-
HCM Control Delay (s)	-	-	21.4	7.6	0
HCM Lane LOS	-	-	C	A	A
HCM 95th %tile Q(veh)	-	-	4	0.4	-



Lane Group	EBL	EBT	EBR	WBL	WBT	WBR	NBL	NBT	NBR	SBL	SBT	SBR
Lane Configurations												
Traffic Volume (vph)	0	0	0	20	10	252	10	298	0	0	169	185
Future Volume (vph)	0	0	0	20	10	252	10	298	0	0	169	185
Ideal Flow (vphpl)	1900	1900	1900	1900	1900	1900	1900	1900	1900	1900	1900	1900
Link Speed (mph)		45			45			35			35	
Link Distance (ft)		1191			1224			614			1462	
Travel Time (s)		18.0			18.5			12.0			28.5	
Peak Hour Factor	1.00	1.00	1.00	1.00	1.00	1.00	1.00	1.00	1.00	1.00	1.00	1.00
Heavy Vehicles (%)	0%	0%	0%	4%	4%	4%	4%	4%	4%	3%	3%	3%
Shared Lane Traffic (%)												
Sign Control		Free			Stop			Free			Free	

Intersection Summary	
Area Type:	Other
Control Type: Unsignalized	

Intersection	
Int Delay, s/veh	4.1

Movement	EBL	EBT	EBR	WBL	WBT	WBR	NBL	NBT	NBR	SBL	SBT	SBR
Lane Configurations												
Traffic Vol, veh/h	0	0	0	20	10	252	10	298	0	0	169	185
Future Vol, veh/h	0	0	0	20	10	252	10	298	0	0	169	185
Conflicting Peds, #/hr	0	0	0	0	0	0	0	0	0	0	0	0
Sign Control	Free	Free	Free	Stop	Stop	Stop	Free	Free	Free	Free	Free	Free
RT Channelized	-	-	None	-	-	None	-	-	None	-	-	None
Storage Length	-	-	-	-	-	-	-	-	-	-	-	-
Veh in Median Storage, #	-	2	-	-	0	-	-	0	-	-	0	-
Grade, %	-	0	-	-	0	-	-	0	-	-	0	-
Peak Hour Factor	100	100	100	100	100	100	100	100	100	100	100	100
Heavy Vehicles, %	0	0	0	4	4	4	4	4	4	3	3	3
Mvmt Flow	0	0	0	20	10	252	10	298	0	0	169	185

Major/Minor	Minor1			Major1			Major2			
Conflicting Flow All	580	672	298	354	0	-	-	-	0	
Stage 1	318	318	-	-	-	-	-	-	-	
Stage 2	262	354	-	-	-	-	-	-	-	
Critical Hdwy	6.44	6.54	6.24	4.14	-	-	-	-	-	
Critical Hdwy Stg 1	5.44	5.54	-	-	-	-	-	-	-	
Critical Hdwy Stg 2	5.44	5.54	-	-	-	-	-	-	-	
Follow-up Hdwy	3.536	4.036	3.336	2.236	-	-	-	-	-	
Pot Cap-1 Maneuver	473	375	737	1194	-	0	0	-	-	
Stage 1	733	650	-	-	-	0	0	-	-	
Stage 2	777	627	-	-	-	0	0	-	-	
Platoon blocked, %					-			-	-	
Mov Cap-1 Maneuver	468	0	737	1194	-	-	-	-	-	
Mov Cap-2 Maneuver	468	0	-	-	-	-	-	-	-	
Stage 1	726	0	-	-	-	-	-	-	-	
Stage 2	777	0	-	-	-	-	-	-	-	

Approach	WB	NB	SB
HCM Control Delay, s	13.4	0.3	0
HCM LOS	B		

Minor Lane/Major Mvmt	NBL	NBT	WBLn1	SBT	SBR
Capacity (veh/h)	1194	-	707	-	-
HCM Lane V/C Ratio	0.008	-	0.399	-	-
HCM Control Delay (s)	8	0	13.4	-	-
HCM Lane LOS	A	A	B	-	-
HCM 95th %tile Q(veh)	0	-	1.9	-	-



Lane Group	EBL	EBR	NBL	NBT	SBT	SBR
Lane Configurations						
Traffic Volume (vph)	64	60	100	450	284	46
Future Volume (vph)	64	60	100	450	284	46
Ideal Flow (vphpl)	1900	1900	1900	1900	1900	1900
Storage Length (ft)	0	0	100			0
Storage Lanes	1	0	1			0
Taper Length (ft)	25		25			
Link Speed (mph)	15			35	35	
Link Distance (ft)	535			2708	698	
Travel Time (s)	24.3			52.8	13.6	
Peak Hour Factor	1.00	1.00	1.00	1.00	1.00	1.00
Heavy Vehicles (%)	15%	15%	4%	4%	3%	3%
Shared Lane Traffic (%)						
Sign Control	Stop			Free	Free	

Intersection Summary	
Area Type:	Other

Control Type: Unsignalized

Intersection	
Int Delay, s/veh	3.3

Movement	EBL	EBR	NBL	NBT	SBT	SBR
Lane Configurations						
Traffic Vol, veh/h	64	60	100	450	284	46
Future Vol, veh/h	64	60	100	450	284	46
Conflicting Peds, #/hr	0	0	0	0	0	0
Sign Control	Stop	Stop	Free	Free	Free	Free
RT Channelized	-	None	-	None	-	None
Storage Length	0	-	100	-	-	-
Veh in Median Storage, #	0	-	-	0	0	-
Grade, %	0	-	-	0	0	-
Peak Hour Factor	100	100	100	100	100	100
Heavy Vehicles, %	15	15	4	4	3	3
Mvmt Flow	64	60	100	450	284	46

Major/Minor	Minor2		Major1		Major2	
Conflicting Flow All	957	307	330	0	-	0
Stage 1	307	-	-	-	-	-
Stage 2	650	-	-	-	-	-
Critical Hdwy	6.55	6.35	4.14	-	-	-
Critical Hdwy Stg 1	5.55	-	-	-	-	-
Critical Hdwy Stg 2	5.55	-	-	-	-	-
Follow-up Hdwy	3.635	3.435	2.236	-	-	-
Pot Cap-1 Maneuver	271	703	1218	-	-	-
Stage 1	718	-	-	-	-	-
Stage 2	496	-	-	-	-	-
Platoon blocked, %				-	-	-
Mov Cap-1 Maneuver	249	703	1218	-	-	-
Mov Cap-2 Maneuver	249	-	-	-	-	-
Stage 1	659	-	-	-	-	-
Stage 2	496	-	-	-	-	-

Approach	EB	NB	SB
HCM Control Delay, s	20	1.5	0
HCM LOS	C		

Minor Lane/Major Mvmt	NBL	NBT	EBLn1	SBT	SBR
Capacity (veh/h)	1218	-	362	-	-
HCM Lane V/C Ratio	0.082	-	0.343	-	-
HCM Control Delay (s)	8.2	-	20	-	-
HCM Lane LOS	A	-	C	-	-
HCM 95th %tile Q(veh)	0.3	-	1.5	-	-

LANE LEVEL OF SERVICE

Lane Level of Service

Site: 4 [2025 With Project - Alt 6 Revised Proposal (Site Folder: Weekday PM Peak Hour)]

Output produced by SIDRA INTERSECTION Version: 9.1.1.200

47 North
Bullfrog Rd / Suncadia Trail
Site Category: (None)
Roundabout

	Approaches			Intersection
	South	North	West	
LOS	A	A	A	A

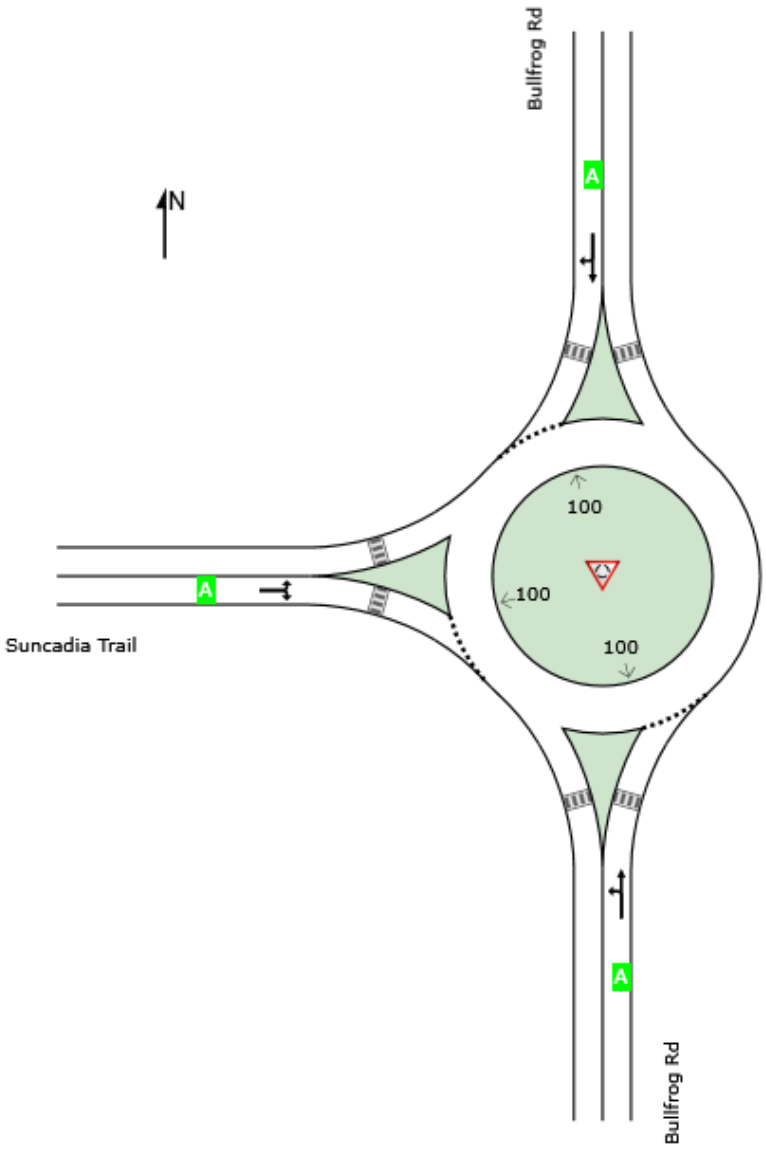

Site Level of Service (LOS) Method: Delay & v/c (HCM 6). Site LOS Method is specified in the Parameter Settings dialog (Options tab).
Roundabout LOS Method: Same as Sign Control.
Lane LOS values are based on average delay and v/c ratio (degree of saturation) per lane.
LOS F will result if v/c > 1 irrespective of lane delay value (does not apply for approaches and intersection).
Intersection and Approach LOS values are based on average delay for all lanes (v/c not used as specified in HCM 6).
Delay Model: HCM Delay Formula (Stopline Delay: Geometric Delay is not included).

LANE SUMMARY

Site: 4 [2025 With Project - Alt 6 Revised Proposal (Site Folder: Weekday PM Peak Hour)]

Output produced by SIDRA INTERSECTION Version: 9.1.1.200

47 North
Bullfrog Rd / Suncadia Trail
Site Category: (None)
Roundabout

Lane Use and Performance

	Demand Flows [Total veh/h	HV] %	Arrival Flows [Total veh/h	HV] %	Cap. veh/h	Deg. Satn v/c	Lane Util. %	Aver. Delay sec	Level of Service	95% Back Of Queue [Veh	Dist] ft	Lane Config	Lane Length ft	Cap. Adj. %	Prob. Block. %
South: Bullfrog Rd															
Lane 1[d]	497	4.3	497	4.3	1045	0.476	100	8.8	LOS A	3.0	76.4	Full	1600	0.0	0.0
Approach	497	4.3	497	4.3		0.476		8.8	LOS A	3.0	76.4				
North: Bullfrog Rd															
Lane 1[d]	314	2.1	314	2.1	1112	0.282	100	5.9	LOS A	1.5	37.3	Full	1600	0.0	0.0
Approach	314	2.1	314	2.1		0.282		5.9	LOS A	1.5	37.3				
West: Suncadia Trail															
Lane 1[d]	366	4.7	366	4.7	1078	0.339	100	6.7	LOS A	1.8	47.3	Full	1600	0.0	0.0
Approach	366	4.7	366	4.7		0.339		6.7	LOS A	1.8	47.3				
All Vehicles	1177	3.8	1177	3.8		0.476		7.3	LOS A	3.0	76.4				

Site Level of Service (LOS) Method: Delay & v/c (HCM 6). Site LOS Method is specified in the Parameter Settings dialog (Options tab).
Roundabout LOS Method: Same as Sign Control.
Lane LOS values are based on average delay and v/c ratio (degree of saturation) per lane.
LOS F will result if v/c > 1 irrespective of lane delay value (does not apply for approaches and intersection).
Intersection and Approach LOS values are based on average delay for all lanes (v/c not used as specified in HCM 6).
Roundabout Capacity Model: US HCM 6.
Delay Model: HCM Delay Formula (Stopline Delay: Geometric Delay is not included).
Queue Model: SIDRA queue estimation methods are used for Back of Queue and Queue at Start of Gap.
Gap-Acceptance Capacity Formula: Siegloch M1 implied by US HCM 6 Roundabout Capacity Model.
HV (%) values are calculated for All Movement Classes of All Heavy Vehicle Model Designation.
Arrival Flows used in performance calculations are adjusted to include any Initial Queued Demand and Upstream Capacity Constraint effects.

d Dominant lane on roundabout approach

Approach Lane Flows (veh/h)

South: Bullfrog Rd

Mov. From S To Exit:	L2 W	T1 N	Total	%HV	Cap. veh/h	Deg. Satn v/c	Lane Util. %	Prob. SL Ov. %	Ov. Lane No.
Lane 1	181	316	497	4.3	1045	0.476	100	NA	NA
Approach	181	316	497	4.3		0.476			

North: Bullfrog Rd

Mov. From N To Exit:	T1 S	R2 W	Total	%HV	Cap. veh/h	Deg. Satn v/c	Lane Util. %	Prob. SL Ov. %	Ov. Lane No.
Lane 1	188	126	314	2.1	1112	0.282	100	NA	NA
Approach	188	126	314	2.1		0.282			

West: Suncadia Trail

Mov.	L2	R2	Total	%HV		Deg.	Lane	Prob.	Ov.

From W To Exit:	N	S			Cap. veh/h	Satn v/c	Util. %	SL Ov. %	Lane No.
Lane 1	215	151	366	4.7	1078	0.339	100	NA	NA
Approach	215	151	366	4.7		0.339			
	Total	%HV	Deg.Satn (v/c)						
All Vehicles	1177	3.8	0.476						

Arrival Flows used in performance calculations are adjusted to include any Initial Queued Demand and Upstream Capacity Constraint effects.

Merge Analysis

	Exit Lane Number	Short Lane Length ft	Percent Opng in Lane %	Opposing Flow Rate veh/h	Critical Gap pcu/h	Follow-up Headway sec	Lane Flow Rate sec	Capacity veh/h	Deg. Satn veh/h	Min. Delay v/c	Merge Delay sec	sec
There are no Exit Short Lanes for Merge Analysis at this Site.												

Variable Demand Analysis

	Initial Queued Demand veh	Residual Queued Demand veh	Time for Residual Demand to Clear sec	Duration of Oversatn sec
South: Bullfrog Rd				
Lane 1	0.0	0.0	0.0	0.0
North: Bullfrog Rd				
Lane 1	0.0	0.0	0.0	0.0
West: Suncadia Trail				
Lane 1	0.0	0.0	0.0	0.0



Lane Group	EBL	EBT	EBR	WBL	WBT	WBR	NBL	NBT	NBR	SBL	SBT	SBR
Lane Configurations												
Traffic Volume (vph)	40	0	11	0	0	0	11	476	0	0	308	20
Future Volume (vph)	40	0	11	0	0	0	11	476	0	0	308	20
Ideal Flow (vphpl)	1900	1900	1900	1900	1900	1900	1900	1900	1900	1900	1900	1900
Link Speed (mph)		25			25			35			35	
Link Distance (ft)		888			397			1119			1103	
Travel Time (s)		24.2			10.8			21.8			21.5	
Confl. Peds. (#/hr)							1					1
Peak Hour Factor	1.00	1.00	1.00	1.00	1.00	1.00	1.00	1.00	1.00	1.00	1.00	1.00
Heavy Vehicles (%)	7%	7%	7%	0%	0%	0%	4%	4%	4%	2%	2%	2%
Shared Lane Traffic (%)												
Sign Control		Stop			Stop			Free			Free	

Intersection Summary	
Area Type:	Other

Control Type: Unsignalized

Intersection	
Int Delay, s/veh	1.2

Movement	EBL	EBT	EBR	WBL	WBT	WBR	NBL	NBT	NBR	SBL	SBT	SBR
Lane Configurations		↕			↕			↕			↕	
Traffic Vol, veh/h	40	0	11	0	0	0	11	476	0	0	308	20
Future Vol, veh/h	40	0	11	0	0	0	11	476	0	0	308	20
Conflicting Peds, #/hr	0	0	0	0	0	0	1	0	0	0	0	1
Sign Control	Stop	Stop	Stop	Stop	Stop	Stop	Free	Free	Free	Free	Free	Free
RT Channelized	-	-	None	-	-	None	-	-	None	-	-	None
Storage Length	-	-	-	-	-	-	-	-	-	-	-	-
Veh in Median Storage, #	-	0	-	-	0	-	-	0	-	-	0	-
Grade, %	-	0	-	-	0	-	-	0	-	-	0	-
Peak Hour Factor	100	100	100	100	100	100	100	100	100	100	100	100
Heavy Vehicles, %	7	7	7	0	0	0	4	4	4	2	2	2
Mvmt Flow	40	0	11	0	0	0	11	476	0	0	308	20

Major/Minor	Minor2			Minor1			Major1			Major2		
Conflicting Flow All	817	817	319	822	827	476	329	0	0	476	0	0
Stage 1	319	319	-	498	498	-	-	-	-	-	-	-
Stage 2	498	498	-	324	329	-	-	-	-	-	-	-
Critical Hdwy	7.17	6.57	6.27	7.1	6.5	6.2	4.14	-	-	4.12	-	-
Critical Hdwy Stg 1	6.17	5.57	-	6.1	5.5	-	-	-	-	-	-	-
Critical Hdwy Stg 2	6.17	5.57	-	6.1	5.5	-	-	-	-	-	-	-
Follow-up Hdwy	3.563	4.063	3.363	3.5	4	3.3	2.236	-	-	2.218	-	-
Pot Cap-1 Maneuver	289	305	710	295	309	593	1219	-	-	1086	-	-
Stage 1	682	644	-	558	548	-	-	-	-	-	-	-
Stage 2	545	536	-	692	650	-	-	-	-	-	-	-
Platoon blocked, %								-	-		-	-
Mov Cap-1 Maneuver	286	301	709	288	305	593	1218	-	-	1086	-	-
Mov Cap-2 Maneuver	286	301	-	288	305	-	-	-	-	-	-	-
Stage 1	673	643	-	551	541	-	-	-	-	-	-	-
Stage 2	538	530	-	681	649	-	-	-	-	-	-	-

Approach	EB	WB	NB	SB
HCM Control Delay, s	18	0	0.2	0
HCM LOS	C	A		

Minor Lane/Major Mvmt	NBL	NBT	NBR	EBLn1	WBLn1	SBL	SBT	SBR
Capacity (veh/h)	1218	-	-	328	-	1086	-	-
HCM Lane V/C Ratio	0.009	-	-	0.155	-	-	-	-
HCM Control Delay (s)	8	0	-	18	0	0	-	-
HCM Lane LOS	A	A	-	C	A	A	-	-
HCM 95th %tile Q(veh)	0	-	-	0.5	-	0	-	-

LANE LEVEL OF SERVICE

Lane Level of Service

Site: 6 [2025 With Project - Alt 6 Revised Proposal (Site Folder: Weekday PM Peak Hour)]

Output produced by SIDRA INTERSECTION Version: 9.1.1.200

47 North
Bullfrog Rd / SR 903
Site Category: (None)
Roundabout

	Approaches			Intersection
	South	East	North	
LOS	B	A	A	A

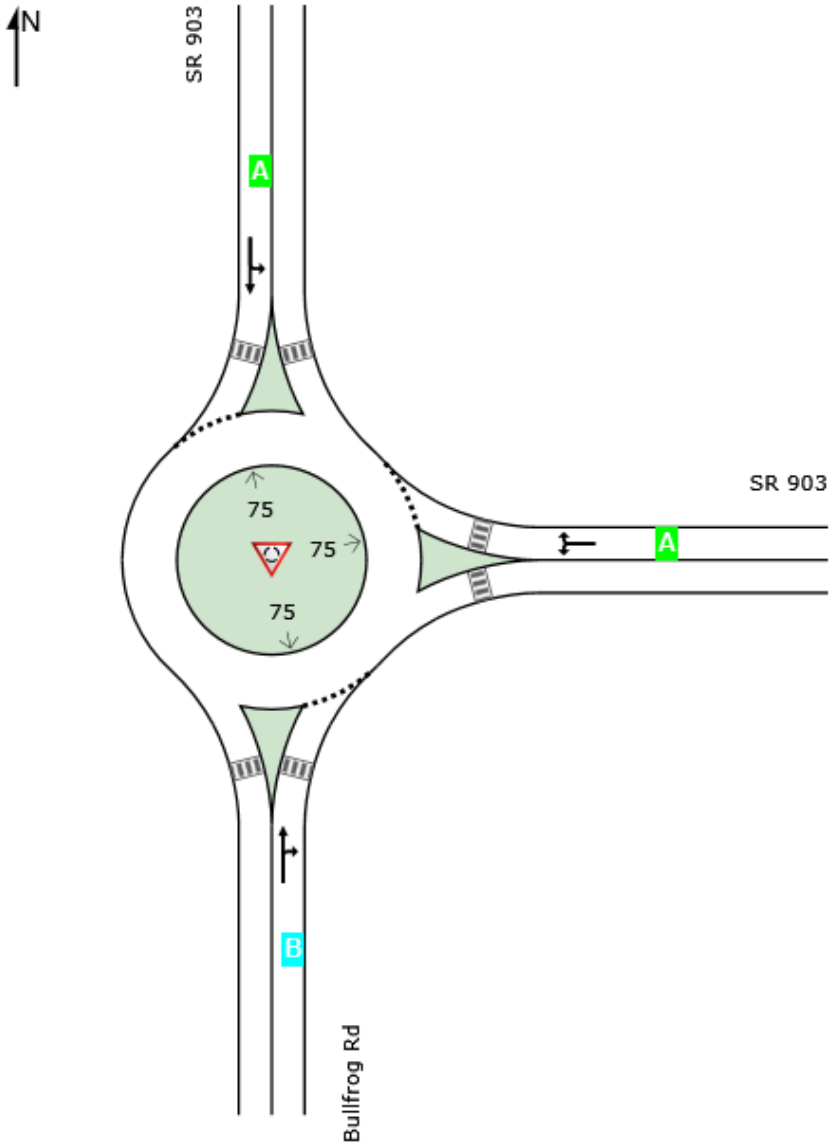

Site Level of Service (LOS) Method: Delay & v/c (HCM 6). Site LOS Method is specified in the Parameter Settings dialog (Options tab).
Roundabout LOS Method: Same as Sign Control.
Lane LOS values are based on average delay and v/c ratio (degree of saturation) per lane.
LOS F will result if v/c > 1 irrespective of lane delay value (does not apply for approaches and intersection).
Intersection and Approach LOS values are based on average delay for all lanes (v/c not used as specified in HCM 6).
Delay Model: HCM Delay Formula (Stopline Delay: Geometric Delay is not included).

LANE SUMMARY

Site: 6 [2025 With Project - Alt 6 Revised Proposal (Site Folder: Weekday PM Peak Hour)]

Output produced by SIDRA INTERSECTION Version: 9.1.1.200

47 North
Bullfrog Rd / SR 903
Site Category: (None)
Roundabout

Lane Use and Performance

	Demand Flows [Total veh/h	HV] %	Arrival Flows [Total veh/h	HV] %	Cap. veh/h	Deg. Satn v/c	Lane Util. %	Aver. Delay sec	Level of Service	95% Back Of Queue [Veh	Dist] ft	Lane Config	Lane Length ft	Cap. Adj. %	Prob. Block. %
South: Bullfrog Rd															
Lane 1[d]	486	4.3	486	4.3	942	0.516	100	10.3	LOS B	3.8	99.5	Full	1600	0.0	0.0
Approach	486	4.3	486	4.3		0.516		10.3	LOS B	3.8	99.5				
East: SR 903															
Lane 1[d]	561	2.8	561	2.8	1058	0.530	100	9.7	LOS A	3.6	91.7	Full	1600	0.0	0.0
Approach	561	2.8	561	2.8		0.530		9.7	LOS A	3.6	91.7				
North: SR 903															
Lane 1[d]	488	2.3	488	2.3	1132	0.431	100	7.6	LOS A	2.7	68.7	Full	1600	0.0	0.0
Approach	488	2.3	488	2.3		0.431		7.6	LOS A	2.7	68.7				
All Vehicles	1535	3.1	1535	3.1		0.530		9.2	LOS A	3.8	99.5				

Site Level of Service (LOS) Method: Delay & v/c (HCM 6). Site LOS Method is specified in the Parameter Settings dialog (Options tab).
Roundabout LOS Method: Same as Sign Control.
Lane LOS values are based on average delay and v/c ratio (degree of saturation) per lane.
LOS F will result if v/c > 1 irrespective of lane delay value (does not apply for approaches and intersection).
Intersection and Approach LOS values are based on average delay for all lanes (v/c not used as specified in HCM 6).
Roundabout Capacity Model: US HCM 6.
Delay Model: HCM Delay Formula (Stopline Delay: Geometric Delay is not included).
Queue Model: SIDRA queue estimation methods are used for Back of Queue and Queue at Start of Gap.
Gap-Acceptance Capacity Formula: Siegloch M1 implied by US HCM 6 Roundabout Capacity Model.
HV (%) values are calculated for All Movement Classes of All Heavy Vehicle Model Designation.
Arrival Flows used in performance calculations are adjusted to include any Initial Queued Demand and Upstream Capacity Constraint effects.

d Dominant lane on roundabout approach

Approach Lane Flows (veh/h)

South: Bullfrog Rd

Mov. From S To Exit:	T1 N	R2 E	Total	%HV	Cap. veh/h	Deg. Satn v/c	Lane Util. %	Prob. SL Ov. %	Ov. Lane No.
Lane 1	220	266	486	4.3	942	0.516	100	NA	NA
Approach	220	266	486	4.3		0.516			

East: SR 903

Mov. From E To Exit:	L2 S	R2 N	Total	%HV	Cap. veh/h	Deg. Satn v/c	Lane Util. %	Prob. SL Ov. %	Ov. Lane No.
Lane 1	165	396	561	2.8	1058	0.530	100	NA	NA
Approach	165	396	561	2.8		0.530			

North: SR 903

Mov.	L2	T1	Total	%HV		Deg.	Lane	Prob.	Ov.

From N To Exit:	E	S			Cap. veh/h	Satn v/c	Util. %	SL Ov. %	Lane No.
Lane 1	315	173	488	2.3	1132	0.431	100	NA	NA
Approach	315	173	488	2.3		0.431			

	Total	%HV	Deg.Satn (v/c)
All Vehicles	1535	3.1	0.530

Arrival Flows used in performance calculations are adjusted to include any Initial Queued Demand and Upstream Capacity Constraint effects.

Merge Analysis

	Exit Lane Number	Short Lane Length ft	Percent Opng in Lane %	Opposing Flow Rate veh/h	Critical Gap pcu/h	Follow-up Headway sec	Lane Flow Rate veh/h	Capacity veh/h	Deg. Satn v/c	Min. Delay sec	Merge Delay sec
There are no Exit Short Lanes for Merge Analysis at this Site.											

Variable Demand Analysis

	Initial Queued Demand veh	Residual Queued Demand veh	Time for Residual Demand to Clear sec	Duration of Oversatn sec
South: Bullfrog Rd				
Lane 1	0.0	0.0	0.0	0.0
East: SR 903				
Lane 1	0.0	0.0	0.0	0.0
North: SR 903				
Lane 1	0.0	0.0	0.0	0.0

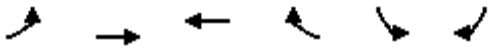

Lane Group	EBL	EBT	WBT	WBR	SBL	SBR
Lane Configurations						
Traffic Volume (vph)	14	713	732	20	20	15
Future Volume (vph)	14	713	732	20	20	15
Ideal Flow (vphpl)	1900	1900	1900	1900	1900	1900
Link Speed (mph)		25	25		30	
Link Distance (ft)		814	1314		535	
Travel Time (s)		22.2	35.8		12.2	
Confl. Peds. (#/hr)						3
Peak Hour Factor	1.00	1.00	1.00	1.00	1.00	1.00
Heavy Vehicles (%)	6%	6%	2%	2%	0%	0%
Shared Lane Traffic (%)						
Sign Control		Free	Free		Stop	

Intersection Summary	
Area Type:	Other

Control Type: Unsignalized

Intersection	
Int Delay, s/veh	0.7

Movement	EBL	EBT	WBT	WBR	SBL	SBR
Lane Configurations						
Traffic Vol, veh/h	14	713	732	20	20	15
Future Vol, veh/h	14	713	732	20	20	15
Conflicting Peds, #/hr	0	0	0	0	0	3
Sign Control	Free	Free	Free	Free	Stop	Stop
RT Channelized	-	None	-	None	-	None
Storage Length	-	-	-	-	0	-
Veh in Median Storage, #	-	0	0	-	0	-
Grade, %	-	0	0	-	0	-
Peak Hour Factor	100	100	100	100	100	100
Heavy Vehicles, %	6	6	2	2	0	0
Mvmt Flow	14	713	732	20	20	15

Major/Minor	Major1		Major2		Minor2	
Conflicting Flow All	752	0	-	0	1483	745
Stage 1	-	-	-	-	742	-
Stage 2	-	-	-	-	741	-
Critical Hdwy	4.16	-	-	-	6.4	6.2
Critical Hdwy Stg 1	-	-	-	-	5.4	-
Critical Hdwy Stg 2	-	-	-	-	5.4	-
Follow-up Hdwy	2.254	-	-	-	3.5	3.3
Pot Cap-1 Maneuver	840	-	-	-	139	417
Stage 1	-	-	-	-	474	-
Stage 2	-	-	-	-	475	-
Platoon blocked, %		-	-	-		
Mov Cap-1 Maneuver	840	-	-	-	135	416
Mov Cap-2 Maneuver	-	-	-	-	135	-
Stage 1	-	-	-	-	461	-
Stage 2	-	-	-	-	475	-

Approach	EB	WB	SB
HCM Control Delay, s	0.2	0	28.2
HCM LOS			D

Minor Lane/Major Mvmt	EBL	EBT	WBT	WBR	SBLn1
Capacity (veh/h)	840	-	-	-	190
HCM Lane V/C Ratio	0.017	-	-	-	0.184
HCM Control Delay (s)	9.4	0	-	-	28.2
HCM Lane LOS	A	A	-	-	D
HCM 95th %tile Q(veh)	0.1	-	-	-	0.7



Lane Group	EBL	EBT	EBR	WBL	WBT	WBR	NBL	NBT	NBR	SBL	SBT	SBR
Lane Configurations												
Traffic Volume (vph)	14	613	116	30	613	10	134	0	70	10	0	5
Future Volume (vph)	14	613	116	30	613	10	134	0	70	10	0	5
Ideal Flow (vphpl)	1900	1900	1900	1900	1900	1900	1900	1900	1900	1900	1900	1900
Link Speed (mph)		25			25			25			25	
Link Distance (ft)		1314			374			633			254	
Travel Time (s)		35.8			10.2			17.3			6.9	
Confl. Peds. (#/hr)							1					1
Peak Hour Factor	1.00	1.00	1.00	1.00	1.00	1.00	1.00	1.00	1.00	1.00	1.00	1.00
Heavy Vehicles (%)	5%	5%	5%	3%	3%	3%	0%	0%	0%	0%	0%	0%
Shared Lane Traffic (%)												
Sign Control		Free			Free			Stop			Stop	

Intersection Summary	
Area Type:	Other
Control Type: Unsignalized	

Intersection	
Int Delay, s/veh	30.5

Movement	EBL	EBT	EBR	WBL	WBT	WBR	NBL	NBT	NBR	SBL	SBT	SBR
Lane Configurations		↕			↕			↕			↕	
Traffic Vol, veh/h	14	613	116	30	613	10	134	0	70	10	0	5
Future Vol, veh/h	14	613	116	30	613	10	134	0	70	10	0	5
Conflicting Peds, #/hr	0	0	0	0	0	0	1	0	0	0	0	1
Sign Control	Free	Free	Free	Free	Free	Free	Stop	Stop	Stop	Stop	Stop	Stop
RT Channelized	-	-	None	-	-	None	-	-	None	-	-	None
Storage Length	-	-	-	-	-	-	-	-	-	-	-	-
Veh in Median Storage, #	-	0	-	-	0	-	-	0	-	-	0	-
Grade, %	-	0	-	-	0	-	-	0	-	-	0	-
Peak Hour Factor	100	100	100	100	100	100	100	100	100	100	100	100
Heavy Vehicles, %	5	5	5	3	3	3	0	0	0	0	0	0
Mvmt Flow	14	613	116	30	613	10	134	0	70	10	0	5

Major/Minor	Major1			Major2			Minor1			Minor2		
Conflicting Flow All	623	0	0	729	0	0	1381	1382	671	1412	1435	619
Stage 1	-	-	-	-	-	-	699	699	-	678	678	-
Stage 2	-	-	-	-	-	-	682	683	-	734	757	-
Critical Hdwy	4.15	-	-	4.13	-	-	7.1	6.5	6.2	7.1	6.5	6.2
Critical Hdwy Stg 1	-	-	-	-	-	-	6.1	5.5	-	6.1	5.5	-
Critical Hdwy Stg 2	-	-	-	-	-	-	6.1	5.5	-	6.1	5.5	-
Follow-up Hdwy	2.245	-	-	2.227	-	-	3.5	4	3.3	3.5	4	3.3
Pot Cap-1 Maneuver	944	-	-	870	-	-	~ 123	145	460	117	135	492
Stage 1	-	-	-	-	-	-	434	445	-	445	455	-
Stage 2	-	-	-	-	-	-	443	452	-	415	419	-
Platoon blocked, %		-	-		-	-						
Mov Cap-1 Maneuver	944	-	-	870	-	-	~ 115	134	460	93	125	492
Mov Cap-2 Maneuver	-	-	-	-	-	-	~ 115	134	-	93	125	-
Stage 1	-	-	-	-	-	-	423	434	-	434	431	-
Stage 2	-	-	-	-	-	-	415	428	-	343	409	-

Approach	EB	WB	NB	SB
HCM Control Delay, s	0.2	0.4	236.5	37.1
HCM LOS			F	E

Minor Lane/Major Mvmt	NBLn1	EBL	EBT	EBR	WBL	WBT	WBR	SBLn1
Capacity (veh/h)	155	944	-	-	870	-	-	127
HCM Lane V/C Ratio	1.316	0.015	-	-	0.034	-	-	0.118
HCM Control Delay (s)	236.5	8.9	0	-	9.3	0	-	37.1
HCM Lane LOS	F	A	A	-	A	A	-	E
HCM 95th %tile Q(veh)	12.3	0	-	-	0.1	-	-	0.4

Notes			
~: Volume exceeds capacity	$: Delay exceeds 300s	+: Computation Not Defined	*: All major volume in platoon



Lane Group	EBL	EBT	EBR	WBL	WBT	WBR	NBL	NBT	NBR	SBL	SBT	SBR
Lane Configurations												
Traffic Volume (vph)	14	650	39	10	596	10	52	0	20	10	0	15
Future Volume (vph)	14	650	39	10	596	10	52	0	20	10	0	15
Ideal Flow (vphpl)	1900	1900	1900	1900	1900	1900	1900	1900	1900	1900	1900	1900
Link Speed (mph)		30			30			25			25	
Link Distance (ft)		374			1851			514			309	
Travel Time (s)		8.5			42.1			14.0			8.4	
Confl. Peds. (#/hr)			4	4								
Peak Hour Factor	1.00	1.00	1.00	1.00	1.00	1.00	1.00	1.00	1.00	1.00	1.00	1.00
Heavy Vehicles (%)	5%	5%	5%	2%	2%	2%	17%	17%	17%	0%	0%	0%
Shared Lane Traffic (%)												
Sign Control		Free			Free			Stop			Stop	

Intersection Summary	
Area Type:	Other
Control Type: Unsignalized	

Intersection	
Int Delay, s/veh	3.3

Movement	EBL	EBT	EBR	WBL	WBT	WBR	NBL	NBT	NBR	SBL	SBT	SBR
Lane Configurations		↕			↕			↕			↕	
Traffic Vol, veh/h	14	650	39	10	596	10	52	0	20	10	0	15
Future Vol, veh/h	14	650	39	10	596	10	52	0	20	10	0	15
Conflicting Peds, #/hr	0	0	4	4	0	0	0	0	0	0	0	0
Sign Control	Free	Free	Free	Free	Free	Free	Stop	Stop	Stop	Stop	Stop	Stop
RT Channelized	-	-	None	-	-	None	-	-	None	-	-	None
Storage Length	-	-	-	-	-	-	-	-	-	-	-	-
Veh in Median Storage, #	-	0	-	-	0	-	-	0	-	-	0	-
Grade, %	-	0	-	-	0	-	-	0	-	-	0	-
Peak Hour Factor	100	100	100	100	100	100	100	100	100	100	100	100
Heavy Vehicles, %	5	5	5	2	2	2	17	17	17	0	0	0
Mvmt Flow	14	650	39	10	596	10	52	0	20	10	0	15

Major/Minor	Major1			Major2			Minor1			Minor2		
Conflicting Flow All	606	0	0	693	0	0	1331	1328	674	1329	1342	601
Stage 1	-	-	-	-	-	-	702	702	-	621	621	-
Stage 2	-	-	-	-	-	-	629	626	-	708	721	-
Critical Hdwy	4.15	-	-	4.12	-	-	7.27	6.67	6.37	7.1	6.5	6.2
Critical Hdwy Stg 1	-	-	-	-	-	-	6.27	5.67	-	6.1	5.5	-
Critical Hdwy Stg 2	-	-	-	-	-	-	6.27	5.67	-	6.1	5.5	-
Follow-up Hdwy	2.245	-	-	2.218	-	-	3.653	4.153	3.453	3.5	4	3.3
Pot Cap-1 Maneuver	958	-	-	902	-	-	122	145	430	133	154	504
Stage 1	-	-	-	-	-	-	406	419	-	478	482	-
Stage 2	-	-	-	-	-	-	446	454	-	429	435	-
Platoon blocked, %		-	-		-	-						
Mov Cap-1 Maneuver	958	-	-	899	-	-	114	139	428	123	147	504
Mov Cap-2 Maneuver	-	-	-	-	-	-	114	139	-	123	147	-
Stage 1	-	-	-	-	-	-	395	407	-	467	474	-
Stage 2	-	-	-	-	-	-	425	446	-	399	423	-

Approach	EB	WB	NB	SB
HCM Control Delay, s	0.2	0.1	53.3	23
HCM LOS			F	C

Minor Lane/Major Mvmt	NBLn1	EBL	EBT	EBR	WBL	WBT	WBR	SBLn1
Capacity (veh/h)	143	958	-	-	899	-	-	225
HCM Lane V/C Ratio	0.503	0.015	-	-	0.011	-	-	0.111
HCM Control Delay (s)	53.3	8.8	0	-	9	0	-	23
HCM Lane LOS	F	A	A	-	A	A	-	C
HCM 95th %tile Q(veh)	2.4	0	-	-	0	-	-	0.4



Lane Group	EBT	EBR	WBL	WBT	NBL	NBR
Lane Configurations						
Traffic Volume (vph)	20	10	126	20	10	184
Future Volume (vph)	20	10	126	20	10	184
Ideal Flow (vphpl)	1900	1900	1900	1900	1900	1900
Link Speed (mph)	25			25	25	
Link Distance (ft)	358			633	311	
Travel Time (s)	9.8			17.3	8.5	
Confl. Peds. (#/hr)		1	1			
Peak Hour Factor	1.00	1.00	1.00	1.00	1.00	1.00
Heavy Vehicles (%)	0%	0%	1%	1%	3%	3%
Shared Lane Traffic (%)						
Sign Control	Stop			Stop	Stop	

Intersection Summary	
Area Type:	Other

Control Type: Unsignalized

Intersection	
Intersection Delay, s/veh	8
Intersection LOS	A

Movement	EBT	EBR	WBL	WBT	NBL	NBR
Lane Configurations						
Traffic Vol, veh/h	20	10	126	20	10	184
Future Vol, veh/h	20	10	126	20	10	184
Peak Hour Factor	1.00	1.00	1.00	1.00	1.00	1.00
Heavy Vehicles, %	0	0	1	1	3	3
Mvmt Flow	20	10	126	20	10	184
Number of Lanes	1	0	0	1	1	0

Approach	EB	WB	NB
Opposing Approach	WB	EB	
Opposing Lanes	1	1	0
Conflicting Approach Left		NB	EB
Conflicting Lanes Left	0	1	1
Conflicting Approach Right	NB		WB
Conflicting Lanes Right	1	0	1
HCM Control Delay	7.4	8.5	7.8
HCM LOS	A	A	A

Lane	NBLn1	EBLn1	WBLn1
Vol Left, %	5%	0%	86%
Vol Thru, %	0%	67%	14%
Vol Right, %	95%	33%	0%
Sign Control	Stop	Stop	Stop
Traffic Vol by Lane	194	30	146
LT Vol	10	0	126
Through Vol	0	20	20
RT Vol	184	10	0
Lane Flow Rate	194	30	146
Geometry Grp	1	1	1
Degree of Util (X)	0.205	0.035	0.181
Departure Headway (Hd)	3.808	4.257	4.454
Convergence, Y/N	Yes	Yes	Yes
Cap	949	844	797
Service Time	1.808	2.27	2.527
HCM Lane V/C Ratio	0.204	0.036	0.183
HCM Control Delay	7.8	7.4	8.5
HCM Lane LOS	A	A	A
HCM 95th-tile Q	0.8	0.1	0.7

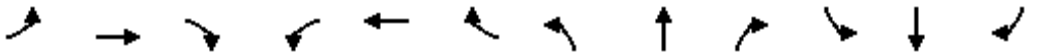

Lane Group	EBL	EBT	EBR	WBL	WBT	WBR	NBL	NBT	NBR	SBL	SBT	SBR
Lane Configurations												
Traffic Volume (vph)	112	250	130	50	180	80	70	82	115	80	69	37
Future Volume (vph)	112	250	130	50	180	80	70	82	115	80	69	37
Ideal Flow (vphpl)	1900	1900	1900	1900	1900	1900	1900	1900	1900	1900	1900	1900
Storage Length (ft)	150		0	80		0	70		0	70		0
Storage Lanes	1		0	1		0	1		1	1		0
Taper Length (ft)	25			25			25			25		
Link Speed (mph)		25			25			25			25	
Link Distance (ft)		218			305			227			311	
Travel Time (s)		5.9			8.3			6.2			8.5	
Confl. Peds. (#/hr)	1		3	3		1	1		1	1		1
Peak Hour Factor	1.00	1.00	1.00	1.00	1.00	1.00	1.00	1.00	1.00	1.00	1.00	1.00
Heavy Vehicles (%)	6%	6%	6%	4%	4%	4%	3%	3%	3%	1%	1%	1%
Shared Lane Traffic (%)												
Sign Control		Free			Free			Stop			Stop	

Intersection Summary	
Area Type:	Other
Control Type: Unsignalized	

Intersection	
Int Delay, s/veh	16

Movement	EBL	EBT	EBR	WBL	WBT	WBR	NBL	NBT	NBR	SBL	SBT	SBR
Lane Configurations												
Traffic Vol, veh/h	112	250	130	50	180	80	70	82	115	80	69	37
Future Vol, veh/h	112	250	130	50	180	80	70	82	115	80	69	37
Conflicting Peds, #/hr	1	0	3	3	0	1	1	0	1	1	0	1
Sign Control	Free	Free	Free	Free	Free	Free	Stop	Stop	Stop	Stop	Stop	Stop
RT Channelized	-	-	None	-	-	None	-	-	None	-	-	None
Storage Length	150	-	-	80	-	-	70	-	0	70	-	-
Veh in Median Storage, #	-	0	-	-	0	-	-	0	-	-	0	-
Grade, %	-	0	-	-	0	-	-	0	-	-	0	-
Peak Hour Factor	100	100	100	100	100	100	100	100	100	100	100	100
Heavy Vehicles, %	6	6	6	4	4	4	3	3	3	1	1	1
Mvmt Flow	112	250	130	50	180	80	70	82	115	80	69	37

Major/Minor	Major1			Major2			Minor1			Minor2		
Conflicting Flow All	261	0	0	383	0	0	916	903	319	960	928	222
Stage 1	-	-	-	-	-	-	542	542	-	321	321	-
Stage 2	-	-	-	-	-	-	374	361	-	639	607	-
Critical Hdwy	4.16	-	-	4.14	-	-	7.13	6.53	6.23	7.11	6.51	6.21
Critical Hdwy Stg 1	-	-	-	-	-	-	6.13	5.53	-	6.11	5.51	-
Critical Hdwy Stg 2	-	-	-	-	-	-	6.13	5.53	-	6.11	5.51	-
Follow-up Hdwy	2.254	-	-	2.236	-	-	3.527	4.027	3.327	3.509	4.009	3.309
Pot Cap-1 Maneuver	1280	-	-	1165	-	-	252	276	719	237	269	820
Stage 1	-	-	-	-	-	-	523	519	-	693	653	-
Stage 2	-	-	-	-	-	-	645	624	-	466	488	-
Platoon blocked, %		-	-		-	-						
Mov Cap-1 Maneuver	1279	-	-	1162	-	-	168	240	716	132	234	818
Mov Cap-2 Maneuver	-	-	-	-	-	-	168	240	-	132	234	-
Stage 1	-	-	-	-	-	-	476	472	-	632	624	-
Stage 2	-	-	-	-	-	-	524	597	-	295	444	-

Approach	EB	WB	NB	SB
HCM Control Delay, s	1.8	1.3	41.3	41.7
HCM LOS			E	E

Minor Lane/Major Mvmt	NBLn1	NBLn2	EBL	EBT	EBR	WBL	WBT	WBR	SBLn1	SBLn2
Capacity (veh/h)	200	716	1279	-	-	1162	-	-	132	312
HCM Lane V/C Ratio	0.76	0.161	0.088	-	-	0.043	-	-	0.606	0.34
HCM Control Delay (s)	64.2	11	8.1	-	-	8.2	-	-	67.3	22.4
HCM Lane LOS	F	B	A	-	-	A	-	-	F	C
HCM 95th %tile Q(veh)	5.1	0.6	0.3	-	-	0.1	-	-	3.1	1.5

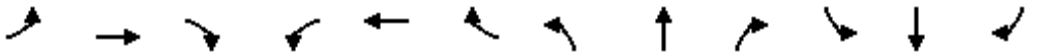

Lane Group	EBL	EBT	EBR	WBL	WBT	WBR	NBL	NBT	NBR	SBL	SBT	SBR
Lane Configurations												
Traffic Volume (vph)	25	440	10	80	360	10	20	42	90	10	29	20
Future Volume (vph)	25	440	10	80	360	10	20	42	90	10	29	20
Ideal Flow (vphpl)	1900	1900	1900	1900	1900	1900	1900	1900	1900	1900	1900	1900
Storage Length (ft)	150		0	175		0	75		0	0		0
Storage Lanes	1		0	1		0	1		1	0		0
Taper Length (ft)	25			25			25			25		
Link Speed (mph)		25			25			25			25	
Link Distance (ft)		494			1886			361			514	
Travel Time (s)		13.5			51.4			9.8			14.0	
Confl. Peds. (#/hr)	5		2	2		5	3					3
Peak Hour Factor	1.00	1.00	1.00	1.00	1.00	1.00	1.00	1.00	1.00	1.00	1.00	1.00
Heavy Vehicles (%)	6%	6%	6%	5%	5%	5%	5%	5%	5%	6%	6%	6%
Shared Lane Traffic (%)												
Sign Control		Free			Free			Stop			Stop	

Intersection Summary	
Area Type:	Other
Control Type: Unsignalized	

Intersection	
Int Delay, s/veh	4.8

Movement	EBL	EBT	EBR	WBL	WBT	WBR	NBL	NBT	NBR	SBL	SBT	SBR
Lane Configurations												
Traffic Vol, veh/h	25	440	10	80	360	10	20	42	90	10	29	20
Future Vol, veh/h	25	440	10	80	360	10	20	42	90	10	29	20
Conflicting Peds, #/hr	5	0	2	2	0	5	3	0	0	0	0	3
Sign Control	Free	Free	Free	Free	Free	Free	Stop	Stop	Stop	Stop	Stop	Stop
RT Channelized	-	-	None	-	-	None	-	-	None	-	-	None
Storage Length	150	-	-	175	-	-	75	-	0	-	-	-
Veh in Median Storage, #	-	0	-	-	0	-	-	0	-	-	0	-
Grade, %	-	0	-	-	0	-	-	0	-	-	0	-
Peak Hour Factor	100	100	100	100	100	100	100	100	100	100	100	100
Heavy Vehicles, %	6	6	6	5	5	5	5	5	5	6	6	6
Mvmt Flow	25	440	10	80	360	10	20	42	90	10	29	20

Major/Minor	Major1			Major2			Minor1			Minor2		
Conflicting Flow All	375	0	0	452	0	0	1050	1032	447	1091	1032	373
Stage 1	-	-	-	-	-	-	497	497	-	530	530	-
Stage 2	-	-	-	-	-	-	553	535	-	561	502	-
Critical Hdwy	4.16	-	-	4.15	-	-	7.15	6.55	6.25	7.16	6.56	6.26
Critical Hdwy Stg 1	-	-	-	-	-	-	6.15	5.55	-	6.16	5.56	-
Critical Hdwy Stg 2	-	-	-	-	-	-	6.15	5.55	-	6.16	5.56	-
Follow-up Hdwy	2.254	-	-	2.245	-	-	3.545	4.045	3.345	3.554	4.054	3.354
Pot Cap-1 Maneuver	1162	-	-	1093	-	-	202	230	605	189	229	664
Stage 1	-	-	-	-	-	-	549	540	-	525	520	-
Stage 2	-	-	-	-	-	-	512	519	-	505	535	-
Platoon blocked, %		-	-		-	-						
Mov Cap-1 Maneuver	1156	-	-	1091	-	-	162	207	604	126	206	659
Mov Cap-2 Maneuver	-	-	-	-	-	-	162	207	-	126	206	-
Stage 1	-	-	-	-	-	-	536	527	-	511	479	-
Stage 2	-	-	-	-	-	-	431	479	-	387	522	-

Approach	EB	WB	NB	SB
HCM Control Delay, s	0.4	1.5	20.5	25.3
HCM LOS			C	D

Minor Lane/Major Mvmt	NBLn1	NBLn2	EBL	EBT	EBR	WBL	WBT	WBR	SBLn1
Capacity (veh/h)	190	604	1156	-	-	1091	-	-	236
HCM Lane V/C Ratio	0.326	0.149	0.022	-	-	0.073	-	-	0.25
HCM Control Delay (s)	32.9	12	8.2	-	-	8.6	-	-	25.3
HCM Lane LOS	D	B	A	-	-	A	-	-	D
HCM 95th %tile Q(veh)	1.3	0.5	0.1	-	-	0.2	-	-	1



Lane Group	EBL	EBT	EBR	WBL	WBT	WBR	NBL	NBT	NBR	SBL	SBT	SBR
Lane Configurations												
Traffic Volume (vph)	56	511	123	50	389	30	179	20	20	20	20	28
Future Volume (vph)	56	511	123	50	389	30	179	20	20	20	20	28
Ideal Flow (vphpl)	1900	1900	1900	1900	1900	1900	1900	1900	1900	1900	1900	1900
Storage Length (ft)	0		0	0		0	70		0	0		0
Storage Lanes	0		0	0		0	1		0	0		0
Taper Length (ft)	25			25			25			25		
Link Speed (mph)		25			25			25			25	
Link Distance (ft)		1851			1050			401			441	
Travel Time (s)		50.5			28.6			10.9			12.0	
Confl. Peds. (#/hr)			1	1			2					2
Peak Hour Factor	1.00	1.00	1.00	1.00	1.00	1.00	1.00	1.00	1.00	1.00	1.00	1.00
Heavy Vehicles (%)	6%	6%	6%	2%	2%	2%	2%	2%	2%	0%	0%	0%
Shared Lane Traffic (%)												
Sign Control		Free			Free			Stop			Stop	

Intersection Summary	
Area Type:	Other
Control Type: Unsignalized	

Intersection	
Int Delay, s/veh	42.4

Movement	EBL	EBT	EBR	WBL	WBT	WBR	NBL	NBT	NBR	SBL	SBT	SBR
Lane Configurations												
Traffic Vol, veh/h	56	511	123	50	389	30	179	20	20	20	20	28
Future Vol, veh/h	56	511	123	50	389	30	179	20	20	20	20	28
Conflicting Peds, #/hr	0	0	1	1	0	0	2	0	0	0	0	2
Sign Control	Free	Free	Free	Free	Free	Free	Stop	Stop	Stop	Stop	Stop	Stop
RT Channelized	-	-	None	-	-	None	-	-	None	-	-	None
Storage Length	-	-	-	-	-	-	70	-	-	-	-	-
Veh in Median Storage, #	-	0	-	-	0	-	-	0	-	-	0	-
Grade, %	-	0	-	-	0	-	-	0	-	-	0	-
Peak Hour Factor	100	100	100	100	100	100	100	100	100	100	100	100
Heavy Vehicles, %	6	6	6	2	2	2	2	2	2	0	0	0
Mvmt Flow	56	511	123	50	389	30	179	20	20	20	20	28

Major/Minor	Major1			Major2			Minor1			Minor2		
Conflicting Flow All	419	0	0	635	0	0	1216	1205	574	1209	1251	406
Stage 1	-	-	-	-	-	-	686	686	-	504	504	-
Stage 2	-	-	-	-	-	-	530	519	-	705	747	-
Critical Hdwy	4.16	-	-	4.12	-	-	7.12	6.52	6.22	7.1	6.5	6.2
Critical Hdwy Stg 1	-	-	-	-	-	-	6.12	5.52	-	6.1	5.5	-
Critical Hdwy Stg 2	-	-	-	-	-	-	6.12	5.52	-	6.1	5.5	-
Follow-up Hdwy	2.254	-	-	2.218	-	-	3.518	4.018	3.318	3.5	4	3.3
Pot Cap-1 Maneuver	1119	-	-	948	-	-	~ 158	184	518	161	174	649
Stage 1	-	-	-	-	-	-	438	448	-	554	544	-
Stage 2	-	-	-	-	-	-	533	533	-	430	423	-
Platoon blocked, %		-	-		-	-						
Mov Cap-1 Maneuver	1119	-	-	947	-	-	~ 121	158	518	125	149	648
Mov Cap-2 Maneuver	-	-	-	-	-	-	~ 121	158	-	125	149	-
Stage 1	-	-	-	-	-	-	403	412	-	510	506	-
Stage 2	-	-	-	-	-	-	455	496	-	362	389	-

Approach	EB	WB	NB	SB
HCM Control Delay, s	0.7	1	265.6	31.6
HCM LOS			F	D

Minor Lane/Major Mvmt	NBLn1	NBLn2	EBL	EBT	EBR	WBL	WBT	WBR	SBLn1
Capacity (veh/h)	121	242	1119	-	-	947	-	-	202
HCM Lane V/C Ratio	1.479	0.165	0.05	-	-	0.053	-	-	0.337
HCM Control Delay (s)	$ 319.9	22.8	8.4	0	-	9	0	-	31.6
HCM Lane LOS	F	C	A	A	-	A	A	-	D
HCM 95th %tile Q(veh)	12.6	0.6	0.2	-	-	0.2	-	-	1.4

Notes			
~: Volume exceeds capacity	$: Delay exceeds 300s	+: Computation Not Defined	*: All major volume in platoon

Lane Group	EBL	EBT	EBR	WBL	WBT	WBR	NBL	NBT	NBR	SBL	SBT	SBR
Lane Configurations												
Traffic Volume (vph)	20	420	90	80	340	116	80	83	70	54	99	60
Future Volume (vph)	20	420	90	80	340	116	80	83	70	54	99	60
Ideal Flow (vphpl)	1900	1900	1900	1900	1900	1900	1900	1900	1900	1900	1900	1900
Storage Length (ft)	90		0	100		0	150		0	70		0
Storage Lanes	1		0	1		0	1		0	1		0
Taper Length (ft)	25			25			25			25		
Right Turn on Red			Yes			Yes			Yes			Yes
Link Speed (mph)		25			25			25			25	
Link Distance (ft)		1886			1034			457			401	
Travel Time (s)		51.4			28.2			12.5			10.9	
Confl. Peds. (#/hr)	1		1	1		1	1					1
Peak Hour Factor	1.00	1.00	1.00	1.00	1.00	1.00	1.00	1.00	1.00	1.00	1.00	1.00
Heavy Vehicles (%)	6%	6%	6%	5%	5%	5%	3%	3%	3%	4%	4%	4%
Shared Lane Traffic (%)												
Turn Type	Perm	NA		Perm	NA		Perm	NA		Perm	NA	
Protected Phases		2			6			8			4	
Permitted Phases	2			6			8			4		
Detector Phase	2	2		6	6		8	8		4	4	
Switch Phase												
Minimum Initial (s)	10.0	10.0		10.0	10.0		5.0	5.0		5.0	5.0	
Minimum Split (s)	33.6	33.6		32.6	32.6		28.6	28.6		31.6	31.6	
Total Split (s)	50.0	50.0		50.0	50.0		30.0	30.0		30.0	30.0	
Total Split (%)	62.5%	62.5%		62.5%	62.5%		37.5%	37.5%		37.5%	37.5%	
Yellow Time (s)	3.6	3.6		3.6	3.6		3.6	3.6		3.6	3.6	
All-Red Time (s)	1.0	1.0		1.0	1.0		1.0	1.0		1.0	1.0	
Lost Time Adjust (s)	0.0	0.0		0.0	0.0		0.0	0.0		0.0	0.0	
Total Lost Time (s)	4.6	4.6		4.6	4.6		4.6	4.6		4.6	4.6	
Lead/Lag												
Lead-Lag Optimize?												
Recall Mode	Max	Max		Max	Max		None	None		None	None	

Intersection Summary	
Area Type:	Other
Cycle Length: 80	
Actuated Cycle Length: 69.9	
Natural Cycle: 70	
Control Type: Actuated-Uncoordinated	

Splits and Phases: 14: S Cle Elum Way/Stafford Ave & W First St



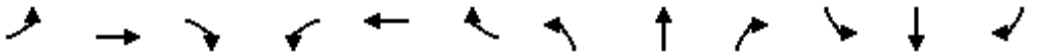

Movement	EBL	EBT	EBR	WBL	WBT	WBR	NBL	NBT	NBR	SBL	SBT	SBR
Lane Configurations												
Traffic Volume (veh/h)	20	420	90	80	340	116	80	83	70	54	99	60
Future Volume (veh/h)	20	420	90	80	340	116	80	83	70	54	99	60
Initial Q (Qb), veh	0	0	0	0	0	0	0	0	0	0	0	0
Ped-Bike Adj(A_pbT)	1.00		1.00	1.00		1.00	1.00		1.00	1.00		1.00
Parking Bus, Adj	1.00	1.00	1.00	1.00	1.00	1.00	1.00	1.00	1.00	1.00	1.00	1.00
Work Zone On Approach		No			No			No			No	
Adj Sat Flow, veh/h/ln	1811	1811	1811	1826	1826	1826	1856	1856	1856	1841	1841	1841
Adj Flow Rate, veh/h	20	420	90	80	340	116	80	83	70	54	99	60
Peak Hour Factor	1.00	1.00	1.00	1.00	1.00	1.00	1.00	1.00	1.00	1.00	1.00	1.00
Percent Heavy Veh, %	6	6	6	5	5	5	3	3	3	4	4	4
Cap, veh/h	605	966	207	568	870	297	245	182	154	248	210	128
Arrive On Green	0.67	0.67	0.67	0.67	0.67	0.67	0.20	0.20	0.20	0.20	0.20	0.20
Sat Flow, veh/h	905	1445	310	868	1302	444	1216	929	783	1213	1072	650
Grp Volume(v), veh/h	20	0	510	80	0	456	80	0	153	54	0	159
Grp Sat Flow(s),veh/h/ln	905	0	1755	868	0	1746	1216	0	1712	1213	0	1722
Q Serve(g_s), s	0.7	0.0	9.2	3.2	0.0	8.0	4.2	0.0	5.4	2.8	0.0	5.6
Cycle Q Clear(g_c), s	8.7	0.0	9.2	12.5	0.0	8.0	9.8	0.0	5.4	8.2	0.0	5.6
Prop In Lane	1.00		0.18	1.00		0.25	1.00		0.46	1.00		0.38
Lane Grp Cap(c), veh/h	605	0	1173	568	0	1167	245	0	336	248	0	338
V/C Ratio(X)	0.03	0.00	0.43	0.14	0.00	0.39	0.33	0.00	0.46	0.22	0.00	0.47
Avail Cap(c_a), veh/h	605	0	1173	568	0	1167	461	0	640	464	0	644
HCM Platoon Ratio	1.00	1.00	1.00	1.00	1.00	1.00	1.00	1.00	1.00	1.00	1.00	1.00
Upstream Filter(I)	1.00	0.00	1.00	1.00	0.00	1.00	1.00	0.00	1.00	1.00	0.00	1.00
Uniform Delay (d), s/veh	7.0	0.0	5.3	8.2	0.0	5.1	28.5	0.0	24.1	27.7	0.0	24.2
Incr Delay (d2), s/veh	0.1	0.0	1.2	0.5	0.0	1.0	1.1	0.0	1.4	0.6	0.0	1.4
Initial Q Delay(d3),s/veh	0.0	0.0	0.0	0.0	0.0	0.0	0.0	0.0	0.0	0.0	0.0	0.0
%ile BackOfQ(50%),veh/ln	0.1	0.0	3.0	0.6	0.0	2.5	1.3	0.0	2.2	0.8	0.0	2.3
Unsig. Movement Delay, s/veh												
LnGrp Delay(d),s/veh	7.1	0.0	6.4	8.7	0.0	6.0	29.6	0.0	25.5	28.3	0.0	25.6
LnGrp LOS	A	A	A	A	A	A	C	A	C	C	A	C
Approach Vol, veh/h		530			536			233			213	
Approach Delay, s/veh		6.5			6.4			26.9			26.3	
Approach LOS		A			A			C			C	

Timer - Assigned Phs		2		4		6		8				
Phs Duration (G+Y+Rc), s		50.0		17.9		50.0		17.9				
Change Period (Y+Rc), s		4.6		4.6		4.6		4.6				
Max Green Setting (Gmax), s		45.4		25.4		45.4		25.4				
Max Q Clear Time (g_c+I1), s		11.2		10.2		14.5		11.8				
Green Ext Time (p_c), s		4.1		1.3		4.0		1.3				

Intersection Summary												
HCM 6th Ctrl Delay			12.4									
HCM 6th LOS			B									

Notes

User approved pedestrian interval to be less than phase max green.



Lane Group	EBL	EBT	EBR	WBL	WBT	WBR	NBL	NBT	NBR	SBL	SBT	SBR
Lane Configurations												
Traffic Volume (vph)	41	337	173	10	267	20	169	20	10	20	10	33
Future Volume (vph)	41	337	173	10	267	20	169	20	10	20	10	33
Ideal Flow (vphpl)	1900	1900	1900	1900	1900	1900	1900	1900	1900	1900	1900	1900
Storage Length (ft)	0		0	0		0	150		0	0		0
Storage Lanes	0		0	0		0	1		0	0		0
Taper Length (ft)	25			25			25			25		
Link Speed (mph)		25			25			25			25	
Link Distance (ft)		1050			503			379			273	
Travel Time (s)		28.6			13.7			10.3			7.4	
Confl. Peds. (#/hr)			3	3			1		5	5		1
Peak Hour Factor	1.00	1.00	1.00	1.00	1.00	1.00	1.00	1.00	1.00	1.00	1.00	1.00
Heavy Vehicles (%)	7%	7%	7%	4%	4%	4%	1%	1%	1%	6%	6%	6%
Parking (#/hr)								0	0			
Shared Lane Traffic (%)												
Sign Control		Free			Free			Stop			Stop	

Intersection Summary	
Area Type:	Other
Control Type: Unsignalized	

Intersection	
Int Delay, s/veh	8.2

Movement	EBL	EBT	EBR	WBL	WBT	WBR	NBL	NBT	NBR	SBL	SBT	SBR
Lane Configurations												
Traffic Vol, veh/h	41	337	173	10	267	20	169	20	10	20	10	33
Future Vol, veh/h	41	337	173	10	267	20	169	20	10	20	10	33
Conflicting Peds, #/hr	0	0	3	3	0	0	1	0	5	5	0	1
Sign Control	Free	Free	Free	Free	Free	Free	Stop	Stop	Stop	Stop	Stop	Stop
RT Channelized	-	-	None	-	-	None	-	-	None	-	-	None
Storage Length	-	-	-	-	-	-	150	-	-	-	-	-
Veh in Median Storage, #	-	0	-	-	0	-	-	0	-	-	0	-
Grade, %	-	0	-	-	0	-	-	0	-	-	0	-
Peak Hour Factor	100	100	100	100	100	100	100	100	100	100	100	100
Heavy Vehicles, %	7	7	7	4	4	4	1	1	1	6	6	6
Mvmt Flow	41	337	173	10	267	20	169	20	10	20	10	33

Major/Minor	Major1			Major2			Minor1			Minor2		
Conflicting Flow All	287	0	0	513	0	0	829	816	432	823	892	278
Stage 1	-	-	-	-	-	-	509	509	-	297	297	-
Stage 2	-	-	-	-	-	-	320	307	-	526	595	-
Critical Hdwy	4.17	-	-	4.14	-	-	7.11	6.51	6.21	7.16	6.56	6.26
Critical Hdwy Stg 1	-	-	-	-	-	-	6.11	5.51	-	6.16	5.56	-
Critical Hdwy Stg 2	-	-	-	-	-	-	6.11	5.51	-	6.16	5.56	-
Follow-up Hdwy	2.263	-	-	2.236	-	-	3.509	4.009	3.309	3.554	4.054	3.354
Pot Cap-1 Maneuver	1247	-	-	1042	-	-	291	313	626	288	277	751
Stage 1	-	-	-	-	-	-	549	540	-	703	660	-
Stage 2	-	-	-	-	-	-	694	663	-	528	486	-
Platoon blocked, %		-	-		-	-						
Mov Cap-1 Maneuver	1247	-	-	1039	-	-	257	294	621	256	260	750
Mov Cap-2 Maneuver	-	-	-	-	-	-	257	294	-	256	260	-
Stage 1	-	-	-	-	-	-	522	513	-	670	653	-
Stage 2	-	-	-	-	-	-	646	656	-	474	462	-

Approach	EB	WB	NB	SB
HCM Control Delay, s	0.6	0.3	38.4	15.9
HCM LOS			E	C

Minor Lane/Major Mvmt	NBLn1	NBLn2	EBL	EBT	EBR	WBL	WBT	WBR	SBLn1
Capacity (veh/h)	257	357	1247	-	-	1039	-	-	392
HCM Lane V/C Ratio	0.658	0.084	0.033	-	-	0.01	-	-	0.161
HCM Control Delay (s)	42.4	16	8	0	-	8.5	0	-	15.9
HCM Lane LOS	E	C	A	A	-	A	A	-	C
HCM 95th %tile Q(veh)	4.2	0.3	0.1	-	-	0	-	-	0.6

Lane Group	EBL	EBT	EBR	WBL	WBT	WBR	NBL	NBT	NBR	SBL	SBT	SBR
Lane Configurations												
Traffic Volume (vph)	10	385	139	40	335	65	171	124	40	65	118	10
Future Volume (vph)	10	385	139	40	335	65	171	124	40	65	118	10
Ideal Flow (vphpl)	1900	1900	1900	1900	1900	1900	1900	1900	1900	1900	1900	1900
Storage Length (ft)	75		0	100		0	150		0	125		0
Storage Lanes	1		0	1		0	1		0	1		0
Taper Length (ft)	25			25			25			25		
Right Turn on Red			Yes			Yes			Yes			Yes
Link Speed (mph)		25			25			25			25	
Link Distance (ft)		1034			490			313			379	
Travel Time (s)		28.2			13.4			8.5			10.3	
Confl. Peds. (#/hr)	4		5	5		4	2		1	1		2
Peak Hour Factor	1.00	1.00	1.00	1.00	1.00	1.00	1.00	1.00	1.00	1.00	1.00	1.00
Heavy Vehicles (%)	7%	7%	7%	3%	3%	3%	8%	8%	8%	5%	5%	5%
Parking (#/hr)		0	0		0	0		0	0		0	0
Shared Lane Traffic (%)												
Turn Type	Perm	NA		Perm	NA		Perm	NA		Perm	NA	
Protected Phases		2			6			8			4	
Permitted Phases	2			6			8			4		
Detector Phase	2	2		6	6		8	8		4	4	
Switch Phase												
Minimum Initial (s)	15.0	15.0		15.0	15.0		8.0	8.0		8.0	8.0	
Minimum Split (s)	29.5	29.5		28.5	28.5		27.5	27.5		29.5	29.5	
Total Split (s)	41.0	41.0		41.0	41.0		19.0	19.0		19.0	19.0	
Total Split (%)	68.3%	68.3%		68.3%	68.3%		31.7%	31.7%		31.7%	31.7%	
Yellow Time (s)	3.5	3.5		3.5	3.5		3.5	3.5		3.5	3.5	
All-Red Time (s)	1.0	1.0		1.0	1.0		1.0	1.0		1.0	1.0	
Lost Time Adjust (s)	0.0	0.0		0.0	0.0		0.0	0.0		0.0	0.0	
Total Lost Time (s)	4.5	4.5		4.5	4.5		4.5	4.5		4.5	4.5	
Lead/Lag												
Lead-Lag Optimize?												
Recall Mode	C-Min	C-Min		C-Min	C-Min		None	None		None	None	

Intersection Summary	
Area Type:	Other
Cycle Length: 60	
Actuated Cycle Length: 60	
Offset: 0 (0%), Referenced to phase 2:EBTL and 6:WBTL, Start of Green	
Natural Cycle: 60	
Control Type: Actuated-Coordinated	

Splits and Phases: 16: Oakes Ave & W First St



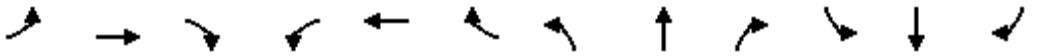

Movement	EBL	EBT	EBR	WBL	WBT	WBR	NBL	NBT	NBR	SBL	SBT	SBR
Lane Configurations												
Traffic Volume (veh/h)	10	385	139	40	335	65	171	124	40	65	118	10
Future Volume (veh/h)	10	385	139	40	335	65	171	124	40	65	118	10
Initial Q (Qb), veh	0	0	0	0	0	0	0	0	0	0	0	0
Ped-Bike Adj(A_pbT)	1.00		1.00	1.00		1.00	1.00		1.00	1.00		1.00
Parking Bus, Adj	1.00	1.00	0.90	1.00	1.00	0.90	1.00	1.00	0.90	1.00	1.00	0.90
Work Zone On Approach		No			No			No			No	
Adj Sat Flow, veh/h/ln	1796	1796	1796	1856	1856	1856	1781	1781	1781	1826	1826	1826
Adj Flow Rate, veh/h	10	385	139	40	335	65	171	124	40	65	118	10
Peak Hour Factor	1.00	1.00	1.00	1.00	1.00	1.00	1.00	1.00	1.00	1.00	1.00	1.00
Percent Heavy Veh, %	7	7	7	3	3	3	8	8	8	5	5	5
Cap, veh/h	698	694	250	480	832	161	326	275	89	294	354	30
Arrive On Green	0.61	0.61	0.61	1.00	1.00	1.00	0.24	0.24	0.24	0.24	0.24	0.24
Sat Flow, veh/h	943	1132	409	870	1358	263	1199	1160	374	1190	1493	127
Grp Volume(v), veh/h	10	0	524	40	0	400	171	0	164	65	0	128
Grp Sat Flow(s),veh/h/ln	943	0	1541	870	0	1621	1199	0	1534	1190	0	1620
Q Serve(g_s), s	0.2	0.0	12.0	1.0	0.0	0.0	8.3	0.0	5.5	3.0	0.0	3.9
Cycle Q Clear(g_c), s	0.2	0.0	12.0	12.9	0.0	0.0	12.2	0.0	5.5	8.4	0.0	3.9
Prop In Lane	1.00		0.27	1.00		0.16	1.00		0.24	1.00		0.08
Lane Grp Cap(c), veh/h	698	0	944	480	0	993	326	0	364	294	0	384
V/C Ratio(X)	0.01	0.00	0.55	0.08	0.00	0.40	0.52	0.00	0.45	0.22	0.00	0.33
Avail Cap(c_a), veh/h	698	0	944	480	0	993	331	0	371	299	0	391
HCM Platoon Ratio	1.00	1.00	1.00	2.00	2.00	2.00	1.00	1.00	1.00	1.00	1.00	1.00
Upstream Filter(I)	0.92	0.00	0.92	0.94	0.00	0.94	1.00	0.00	1.00	1.00	0.00	1.00
Uniform Delay (d), s/veh	4.5	0.0	6.8	2.1	0.0	0.0	24.0	0.0	19.5	23.1	0.0	18.9
Incr Delay (d2), s/veh	0.0	0.0	2.2	0.3	0.0	1.1	0.7	0.0	0.3	0.1	0.0	0.2
Initial Q Delay(d3),s/veh	0.0	0.0	0.0	0.0	0.0	0.0	0.0	0.0	0.0	0.0	0.0	0.0
%ile BackOfQ(50%),veh/ln	0.0	0.0	3.6	0.1	0.0	0.3	2.3	0.0	1.9	0.8	0.0	1.4
Unsig. Movement Delay, s/veh												
LnGrp Delay(d),s/veh	4.6	0.0	9.0	2.4	0.0	1.1	24.7	0.0	19.9	23.3	0.0	19.1
LnGrp LOS	A	A	A	A	A	A	C	A	B	C	A	B
Approach Vol, veh/h		534			440			335			193	
Approach Delay, s/veh		8.9			1.3			22.3			20.5	
Approach LOS		A			A			C			C	

Timer - Assigned Phs	2	4	6	8
Phs Duration (G+Y+Rc), s	41.3	18.7	41.3	18.7
Change Period (Y+Rc), s	4.5	4.5	4.5	4.5
Max Green Setting (Gmax), s	36.5	14.5	36.5	14.5
Max Q Clear Time (g_c+I1), s	14.0	10.4	14.9	14.2
Green Ext Time (p_c), s	3.9	0.2	2.9	0.0

Intersection Summary	
HCM 6th Ctrl Delay	11.1
HCM 6th LOS	B

Notes

User approved pedestrian interval to be less than phase max green.



Lane Group	EBL	EBT	EBR	WBL	WBT	WBR	NBL	NBT	NBR	SBL	SBT	SBR
Lane Configurations												
Traffic Volume (vph)	17	247	93	10	183	10	86	10	30	10	10	18
Future Volume (vph)	17	247	93	10	183	10	86	10	30	10	10	18
Ideal Flow (vphpl)	1900	1900	1900	1900	1900	1900	1900	1900	1900	1900	1900	1900
Link Speed (mph)		25			25			25			25	
Link Distance (ft)		503			709			369			307	
Travel Time (s)		13.7			19.3			10.1			8.4	
Confl. Peds. (#/hr)	1		2	2		1	1		5	5		1
Peak Hour Factor	1.00	1.00	1.00	1.00	1.00	1.00	1.00	1.00	1.00	1.00	1.00	1.00
Heavy Vehicles (%)	8%	8%	8%	3%	3%	3%	4%	4%	4%	0%	0%	0%
Parking (#/hr)	0	0	0	0	0	0	0	0	0	0	0	0
Shared Lane Traffic (%)												
Sign Control		Stop			Stop			Stop			Stop	

Intersection Summary	
Area Type:	Other
Control Type: Unsignalized	

Intersection	
Intersection Delay, s/veh	10.4
Intersection LOS	B

Movement	EBL	EBT	EBR	WBL	WBT	WBR	NBL	NBT	NBR	SBL	SBT	SBR
Lane Configurations		↕			↕			↕			↕	
Traffic Vol, veh/h	17	247	93	10	183	10	86	10	30	10	10	18
Future Vol, veh/h	17	247	93	10	183	10	86	10	30	10	10	18
Peak Hour Factor	1.00	1.00	1.00	1.00	1.00	1.00	1.00	1.00	1.00	1.00	1.00	1.00
Heavy Vehicles, %	8	8	8	3	3	3	4	4	4	0	0	0
Mvmt Flow	17	247	93	10	183	10	86	10	30	10	10	18
Number of Lanes	0	1	0	0	1	0	0	1	0	0	1	0

Approach	EB	WB	NB	SB
Opposing Approach	WB	EB	SB	NB
Opposing Lanes	1	1	1	1
Conflicting Approach Left	SB	NB	EB	WB
Conflicting Lanes Left	1	1	1	1
Conflicting Approach Right	NB	SB	WB	EB
Conflicting Lanes Right	1	1	1	1
HCM Control Delay	11.3	9.6	9.6	8.5
HCM LOS	B	A	A	A

Lane	NBLn1	EBLn1	WBLn1	SBLn1
Vol Left, %	68%	5%	5%	26%
Vol Thru, %	8%	69%	90%	26%
Vol Right, %	24%	26%	5%	47%
Sign Control	Stop	Stop	Stop	Stop
Traffic Vol by Lane	126	357	203	38
LT Vol	86	17	10	10
Through Vol	10	247	183	10
RT Vol	30	93	10	18
Lane Flow Rate	126	357	203	38
Geometry Grp	1	1	1	1
Degree of Util (X)	0.185	0.452	0.269	0.054
Departure Headway (Hd)	5.289	4.559	4.766	5.144
Convergence, Y/N	Yes	Yes	Yes	Yes
Cap	674	785	749	689
Service Time	3.36	2.605	2.821	3.228
HCM Lane V/C Ratio	0.187	0.455	0.271	0.055
HCM Control Delay	9.6	11.3	9.6	8.5
HCM Lane LOS	A	B	A	A
HCM 95th-tile Q	0.7	2.4	1.1	0.2

Lane Group	EBL	EBT	EBR	WBL	WBT	WBR	NBL	NBT	NBR	SBL	SBT	SBR
Lane Configurations												
Traffic Volume (vph)	30	430	20	20	380	81	20	15	20	89	24	30
Future Volume (vph)	30	430	20	20	380	81	20	15	20	89	24	30
Satd. Flow (prot)	1719	1615	0	1736	1594	0	0	1759	1384	0	1757	1398
Flt Permitted	0.477			0.484				0.798			0.748	
Satd. Flow (perm)	861	1615	0	880	1594	0	0	1436	1354	0	1365	1353
Satd. Flow (RTOR)		7			33				27			30
Confl. Peds. (#/hr)	5		9	9		5	12		2	2		12
Peak Hour Factor	1.00	1.00	1.00	1.00	1.00	1.00	1.00	1.00	1.00	1.00	1.00	1.00
Heavy Vehicles (%)	5%	5%	5%	4%	4%	4%	5%	5%	5%	4%	4%	4%
Parking (#/hr)		0	0		0	0			0			0
Shared Lane Traffic (%)												
Lane Group Flow (vph)	30	450	0	20	461	0	0	35	20	0	113	30
Turn Type	Perm	NA		Perm	NA		Perm	NA	custom	Perm	NA	custom
Protected Phases		2			6			8			4	
Permitted Phases	2			6			8		2	4		6
Detector Phase	2	2		6	6		8	8	2	4	4	6
Switch Phase												
Minimum Initial (s)	20.0	20.0		20.0	20.0		8.0	8.0	20.0	8.0	8.0	20.0
Minimum Split (s)	34.5	34.5		34.5	34.5		35.5	35.5	34.5	34.5	34.5	34.5
Total Split (s)	41.0	41.0		41.0	41.0		19.0	19.0	41.0	19.0	19.0	41.0
Total Split (%)	68.3%	68.3%		68.3%	68.3%		31.7%	31.7%	68.3%	31.7%	31.7%	68.3%
Yellow Time (s)	3.5	3.5		3.5	3.5		3.5	3.5	3.5	3.5	3.5	3.5
All-Red Time (s)	1.0	1.0		1.0	1.0		1.0	1.0	1.0	1.0	1.0	1.0
Lost Time Adjust (s)	0.0	0.0		0.0	0.0			0.0	0.0		0.0	0.0
Total Lost Time (s)	4.5	4.5		4.5	4.5			4.5	4.5		4.5	4.5
Lead/Lag												
Lead-Lag Optimize?												
Recall Mode	C-Min	C-Min		C-Min	C-Min		None	None	C-Min	None	None	C-Min
Act Effct Green (s)	43.7	43.7		43.7	43.7			10.7	43.7		10.7	43.7
Actuated g/C Ratio	0.73	0.73		0.73	0.73			0.18	0.73		0.18	0.73
v/c Ratio	0.05	0.38		0.03	0.39			0.14	0.02		0.47	0.03
Control Delay	3.9	4.6		4.8	5.9			20.2	2.0		27.6	2.3
Queue Delay	0.0	0.0		0.0	0.0			0.0	0.0		0.0	0.0
Total Delay	3.9	4.6		4.8	5.9			20.2	2.0		27.6	2.3
LOS	A	A		A	A			C	A		C	A
Approach Delay		4.6			5.9			13.6			22.3	
Approach LOS		A			A			B			C	

Intersection Summary	
Cycle Length: 60	
Actuated Cycle Length: 60	
Offset: 0 (0%), Referenced to phase 2:EBTL and 6:WBTL, Start of Green	
Natural Cycle: 70	
Control Type: Actuated-Coordinated	
Maximum v/c Ratio: 0.47	
Intersection Signal Delay: 7.7	Intersection LOS: A
Intersection Capacity Utilization 66.2%	ICU Level of Service C
Analysis Period (min) 15	

Splits and Phases: 18: Pennsylvania Ave & W First St/First St





Lane Group	WBL	WBR	NBT	NBR	SBL	SBT
Lane Configurations						
Traffic Volume (vph)	10	285	10	0	0	267
Future Volume (vph)	10	285	10	0	0	267
Ideal Flow (vphpl)	1900	1900	1900	1900	1900	1900
Link Speed (mph)	40		25			25
Link Distance (ft)	1328		651			197
Travel Time (s)	22.6		17.8			5.4
Peak Hour Factor	1.00	1.00	1.00	1.00	1.00	1.00
Heavy Vehicles (%)	10%	10%	20%	20%	9%	9%
Shared Lane Traffic (%)						
Sign Control	Stop		Free			Free

Intersection Summary	
Area Type:	Other
Control Type: Unsignalized	

Intersection	
Int Delay, s/veh	5.1

Movement	WBL	WBR	NBT	NBR	SBL	SBT
Lane Configurations						
Traffic Vol, veh/h	10	285	10	0	0	267
Future Vol, veh/h	10	285	10	0	0	267
Conflicting Peds, #/hr	0	0	0	0	0	0
Sign Control	Stop	Stop	Free	Free	Free	Free
RT Channelized	-	None	-	None	-	None
Storage Length	0	-	-	-	-	-
Veh in Median Storage, #	0	-	0	-	-	0
Grade, %	0	-	0	-	-	0
Peak Hour Factor	100	100	100	100	100	100
Heavy Vehicles, %	10	10	20	20	9	9
Mvmt Flow	10	285	10	0	0	267

Major/Minor	Minor1		Major1		Major2	
Conflicting Flow All	277	10	0	-	-	-
Stage 1	10	-	-	-	-	-
Stage 2	267	-	-	-	-	-
Critical Hdwy	6.5	6.3	-	-	-	-
Critical Hdwy Stg 1	5.5	-	-	-	-	-
Critical Hdwy Stg 2	5.5	-	-	-	-	-
Follow-up Hdwy	3.59	3.39	-	-	-	-
Pot Cap-1 Maneuver	696	1048	-	0	0	-
Stage 1	993	-	-	0	0	-
Stage 2	760	-	-	0	0	-
Platoon blocked, %			-			-
Mov Cap-1 Maneuver	696	1048	-	-	-	-
Mov Cap-2 Maneuver	696	-	-	-	-	-
Stage 1	993	-	-	-	-	-
Stage 2	760	-	-	-	-	-

Approach	WB	NB	SB
HCM Control Delay, s	9.9	0	0
HCM LOS	A		

Minor Lane/Major Mvmt	NBT	WBLn1	SBT
Capacity (veh/h)	-	1030	-
HCM Lane V/C Ratio	-	0.286	-
HCM Control Delay (s)	-	9.9	-
HCM Lane LOS	-	A	-
HCM 95th %tile Q(veh)	-	1.2	-



Lane Group	WBL	WBR	NBT	NBR	SBL	SBT
Lane Configurations						
Traffic Volume (vph)	0	0	10	0	247	20
Future Volume (vph)	0	0	10	0	247	20
Ideal Flow (vphpl)	1900	1900	1900	1900	1900	1900
Link Speed (mph)	40		25			25
Link Distance (ft)	1319		225			651
Travel Time (s)	22.5		6.1			17.8
Peak Hour Factor	1.00	1.00	1.00	1.00	1.00	1.00
Heavy Vehicles (%)	0%	0%	20%	20%	9%	9%
Shared Lane Traffic (%)						
Sign Control	Free		Stop			Free

Intersection Summary	
Area Type:	Other
Control Type: Unsignalized	

Intersection	
Int Delay, s/veh	0

Movement	WBL	WBR	NBT	NBR	SBL	SBT
Lane Configurations						
Traffic Vol, veh/h	0	0	10	0	247	20
Future Vol, veh/h	0	0	10	0	247	20
Conflicting Peds, #/hr	0	0	0	0	0	0
Sign Control	Free	Free	Stop	Stop	Free	Free
RT Channelized	-	None	-	None	-	None
Storage Length	-	-	-	-	-	-
Veh in Median Storage, #	0	-	0	-	-	0
Grade, %	0	-	0	-	-	0
Peak Hour Factor	100	100	100	100	100	100
Heavy Vehicles, %	0	0	20	20	9	9
Mvmt Flow	0	0	10	0	247	20

Major/Minor	Minor2		Major2	
Conflicting Flow All	514	20	0	0
Stage 1	514	-	-	-
Stage 2	0	-	-	-
Critical Hdwy	6.7	6.4	4.19	-
Critical Hdwy Stg 1	5.7	-	-	-
Critical Hdwy Stg 2	-	-	-	-
Follow-up Hdwy	4.18	3.48	2.281	-
Pot Cap-1 Maneuver	439	1008	-	-
Stage 1	507	-	-	-
Stage 2	-	-	-	-
Platoon blocked, %				-
Mov Cap-1 Maneuver	0	1008	-	-
Mov Cap-2 Maneuver	0	-	-	-
Stage 1	0	-	-	-
Stage 2	0	-	-	-

Approach	NB	SB
HCM Control Delay, s		
HCM LOS	-	

Minor Lane/Major Mvmt	NBLn1	SBL	SBT
Capacity (veh/h)	-	-	-
HCM Lane V/C Ratio	-	-	-
HCM Control Delay (s)	-	-	-
HCM Lane LOS	-	-	-
HCM 95th %tile Q(veh)	-	-	-



Lane Group	EBL	EBT	EBR	WBL	WBT	WBR	NBL	NBT	NBR	SBL	SBT	SBR
Lane Configurations												
Traffic Volume (vph)	20	10	74	14	10	10	96	346	16	10	345	20
Future Volume (vph)	20	10	74	14	10	10	96	346	16	10	345	20
Ideal Flow (vphpl)	1900	1900	1900	1900	1900	1900	1900	1900	1900	1900	1900	1900
Link Speed (mph)		25			25			25			25	
Link Distance (ft)		425			424			572			450	
Travel Time (s)		11.6			11.6			15.6			12.3	
Confl. Peds. (#/hr)	13		12	12		13	11		13	13		11
Peak Hour Factor	1.00	1.00	1.00	1.00	1.00	1.00	1.00	1.00	1.00	1.00	1.00	1.00
Heavy Vehicles (%)	0%	0%	0%	0%	0%	0%	1%	1%	1%	3%	3%	3%
Parking (#/hr)	0	0	0	0	0	0						
Shared Lane Traffic (%)												
Sign Control		Stop			Stop			Free			Free	

Intersection Summary	
Area Type:	Other
Control Type: Unsignalized	

Intersection	
Int Delay, s/veh	3.5

Movement	EBL	EBT	EBR	WBL	WBT	WBR	NBL	NBT	NBR	SBL	SBT	SBR
Lane Configurations		↕			↕			↕			↕	
Traffic Vol, veh/h	20	10	74	14	10	10	96	346	16	10	345	20
Future Vol, veh/h	20	10	74	14	10	10	96	346	16	10	345	20
Conflicting Peds, #/hr	13	0	12	12	0	13	11	0	13	13	0	11
Sign Control	Stop	Stop	Stop	Stop	Stop	Stop	Free	Free	Free	Free	Free	Free
RT Channelized	-	-	None	-	-	None	-	-	None	-	-	None
Storage Length	-	-	-	-	-	-	-	-	-	-	-	-
Veh in Median Storage, #	-	0	-	-	0	-	-	0	-	-	0	-
Grade, %	-	0	-	-	0	-	-	0	-	-	0	-
Peak Hour Factor	100	100	100	100	100	100	100	100	100	100	100	100
Heavy Vehicles, %	0	0	0	0	0	0	1	1	1	3	3	3
Mvmt Flow	20	10	74	14	10	10	96	346	16	10	345	20

Major/Minor	Minor2			Minor1			Major1			Major2		
Conflicting Flow All	955	953	378	988	955	380	376	0	0	375	0	0
Stage 1	386	386	-	559	559	-	-	-	-	-	-	-
Stage 2	569	567	-	429	396	-	-	-	-	-	-	-
Critical Hdwy	7.1	6.5	6.2	7.1	6.5	6.2	4.11	-	-	4.13	-	-
Critical Hdwy Stg 1	6.1	5.5	-	6.1	5.5	-	-	-	-	-	-	-
Critical Hdwy Stg 2	6.1	5.5	-	6.1	5.5	-	-	-	-	-	-	-
Follow-up Hdwy	3.5	4	3.3	3.5	4	3.3	2.209	-	-	2.227	-	-
Pot Cap-1 Maneuver	240	261	673	228	260	671	1188	-	-	1178	-	-
Stage 1	641	614	-	517	514	-	-	-	-	-	-	-
Stage 2	511	510	-	608	607	-	-	-	-	-	-	-
Platoon blocked, %								-	-		-	-
Mov Cap-1 Maneuver	204	227	658	175	226	654	1176	-	-	1163	-	-
Mov Cap-2 Maneuver	204	227	-	175	226	-	-	-	-	-	-	-
Stage 1	570	601	-	459	456	-	-	-	-	-	-	-
Stage 2	436	452	-	519	594	-	-	-	-	-	-	-

Approach	EB	WB	NB	SB
HCM Control Delay, s	16.8	22.1	1.7	0.2
HCM LOS	C	C		

Minor Lane/Major Mvmt	NBL	NBT	NBR	EBLn1	WBLn1	SBL	SBT	SBR
Capacity (veh/h)	1176	-	-	409	244	1163	-	-
HCM Lane V/C Ratio	0.082	-	-	0.254	0.139	0.009	-	-
HCM Control Delay (s)	8.3	0	-	16.8	22.1	8.1	0	-
HCM Lane LOS	A	A	-	C	C	A	A	-
HCM 95th %tile Q(veh)	0.3	-	-	1	0.5	0	-	-



Lane Group	EBL	EBT	EBR	WBL	WBT	WBR	NBL	NBT	NBR	SBL	SBT	SBR
Lane Configurations												
Traffic Volume (vph)	0	0	24	14	0	10	41	244	11	0	207	10
Future Volume (vph)	0	0	24	14	0	10	41	244	11	0	207	10
Ideal Flow (vphpl)	1900	1900	1900	1900	1900	1900	1900	1900	1900	1900	1900	1900
Link Speed (mph)		25			25			25			25	
Link Distance (ft)		534			273			671			424	
Travel Time (s)		14.6			7.4			18.3			11.6	
Peak Hour Factor	1.00	1.00	1.00	1.00	1.00	1.00	1.00	1.00	1.00	1.00	1.00	1.00
Heavy Vehicles (%)	0%	0%	0%	25%	25%	25%	2%	2%	2%	2%	2%	2%
Shared Lane Traffic (%)												
Sign Control		Stop			Stop			Free			Free	

Intersection Summary	
Area Type:	Other
Control Type: Unsignalized	

Intersection	
Int Delay, s/veh	1.5

Movement	EBL	EBT	EBR	WBL	WBT	WBR	NBL	NBT	NBR	SBL	SBT	SBR
Lane Configurations		↕			↕			↕			↕	
Traffic Vol, veh/h	0	0	24	14	0	10	41	244	11	0	207	10
Future Vol, veh/h	0	0	24	14	0	10	41	244	11	0	207	10
Conflicting Peds, #/hr	0	0	0	0	0	0	0	0	0	0	0	0
Sign Control	Stop	Stop	Stop	Stop	Stop	Stop	Free	Free	Free	Free	Free	Free
RT Channelized	-	-	None	-	-	None	-	-	None	-	-	None
Storage Length	-	-	-	-	-	-	-	-	-	-	-	-
Veh in Median Storage, #	-	0	-	-	0	-	-	0	-	-	0	-
Grade, %	-	0	-	-	0	-	-	0	-	-	0	-
Peak Hour Factor	100	100	100	100	100	100	100	100	100	100	100	100
Heavy Vehicles, %	0	0	0	25	25	25	2	2	2	2	2	2
Mvmt Flow	0	0	24	14	0	10	41	244	11	0	207	10

Major/Minor	Minor2			Minor1			Major1			Major2		
Conflicting Flow All	549	549	212	556	549	250	217	0	0	255	0	0
Stage 1	212	212	-	332	332	-	-	-	-	-	-	-
Stage 2	337	337	-	224	217	-	-	-	-	-	-	-
Critical Hdwy	7.1	6.5	6.2	7.35	6.75	6.45	4.12	-	-	4.12	-	-
Critical Hdwy Stg 1	6.1	5.5	-	6.35	5.75	-	-	-	-	-	-	-
Critical Hdwy Stg 2	6.1	5.5	-	6.35	5.75	-	-	-	-	-	-	-
Follow-up Hdwy	3.5	4	3.3	3.725	4.225	3.525	2.218	-	-	2.218	-	-
Pot Cap-1 Maneuver	450	446	833	408	413	736	1353	-	-	1310	-	-
Stage 1	795	731	-	636	605	-	-	-	-	-	-	-
Stage 2	681	645	-	729	682	-	-	-	-	-	-	-
Platoon blocked, %								-	-		-	-
Mov Cap-1 Maneuver	432	430	833	386	399	736	1353	-	-	1310	-	-
Mov Cap-2 Maneuver	432	430	-	386	399	-	-	-	-	-	-	-
Stage 1	767	731	-	614	584	-	-	-	-	-	-	-
Stage 2	648	622	-	708	682	-	-	-	-	-	-	-

Approach	EB	WB	NB	SB
HCM Control Delay, s	9.5	12.9	1.1	0
HCM LOS	A	B		

Minor Lane/Major Mvmt	NBL	NBT	NBR	EBLn1	WBLn1	SBL	SBT	SBR
Capacity (veh/h)	1353	-	-	833	481	1310	-	-
HCM Lane V/C Ratio	0.03	-	-	0.029	0.05	-	-	-
HCM Control Delay (s)	7.7	0	-	9.5	12.9	0	-	-
HCM Lane LOS	A	A	-	A	B	A	-	-
HCM 95th %tile Q(veh)	0.1	-	-	0.1	0.2	0	-	-



Lane Group	EBL	EBT	EBR	WBL	WBT	WBR	NBL	NBT	NBR	SBL	SBT	SBR
Lane Configurations												
Traffic Volume (vph)	10	119	10	31	130	13	10	10	35	13	10	10
Future Volume (vph)	10	119	10	31	130	13	10	10	35	13	10	10
Ideal Flow (vphpl)	1900	1900	1900	1900	1900	1900	1900	1900	1900	1900	1900	1900
Link Speed (mph)		25			25			25			25	
Link Distance (ft)		591			657			282			328	
Travel Time (s)		16.1			17.9			7.7			8.9	
Peak Hour Factor	1.00	1.00	1.00	1.00	1.00	1.00	1.00	1.00	1.00	1.00	1.00	1.00
Heavy Vehicles (%)	2%	2%	2%	3%	3%	3%	0%	0%	0%	0%	0%	0%
Shared Lane Traffic (%)												
Sign Control		Free			Free			Stop			Stop	

Intersection Summary	
Area Type:	Other
Control Type: Unsignalized	

Intersection	
Int Delay, s/veh	3

Movement	EBL	EBT	EBR	WBL	WBT	WBR	NBL	NBT	NBR	SBL	SBT	SBR
Lane Configurations		↕			↕			↕			↕	
Traffic Vol, veh/h	10	119	10	31	130	13	10	10	35	13	10	10
Future Vol, veh/h	10	119	10	31	130	13	10	10	35	13	10	10
Conflicting Peds, #/hr	0	0	0	0	0	0	0	0	0	0	0	0
Sign Control	Free	Free	Free	Free	Free	Free	Stop	Stop	Stop	Stop	Stop	Stop
RT Channelized	-	-	None	-	-	None	-	-	None	-	-	None
Storage Length	-	-	-	-	-	-	-	-	-	-	-	-
Veh in Median Storage, #	-	0	-	-	0	-	-	0	-	-	0	-
Grade, %	-	0	-	-	0	-	-	0	-	-	0	-
Peak Hour Factor	100	100	100	100	100	100	100	100	100	100	100	100
Heavy Vehicles, %	2	2	2	3	3	3	0	0	0	0	0	0
Mvmt Flow	10	119	10	31	130	13	10	10	35	13	10	10

Major/Minor	Major1			Major2			Minor1			Minor2		
Conflicting Flow All	143	0	0	129	0	0	353	349	124	366	348	137
Stage 1	-	-	-	-	-	-	144	144	-	199	199	-
Stage 2	-	-	-	-	-	-	209	205	-	167	149	-
Critical Hdwy	4.12	-	-	4.13	-	-	7.1	6.5	6.2	7.1	6.5	6.2
Critical Hdwy Stg 1	-	-	-	-	-	-	6.1	5.5	-	6.1	5.5	-
Critical Hdwy Stg 2	-	-	-	-	-	-	6.1	5.5	-	6.1	5.5	-
Follow-up Hdwy	2.218	-	-	2.227	-	-	3.5	4	3.3	3.5	4	3.3
Pot Cap-1 Maneuver	1440	-	-	1451	-	-	606	578	932	594	579	917
Stage 1	-	-	-	-	-	-	864	782	-	807	740	-
Stage 2	-	-	-	-	-	-	798	736	-	840	778	-
Platoon blocked, %		-	-		-	-						
Mov Cap-1 Maneuver	1440	-	-	1451	-	-	578	561	932	551	562	917
Mov Cap-2 Maneuver	-	-	-	-	-	-	578	561	-	551	562	-
Stage 1	-	-	-	-	-	-	858	777	-	801	723	-
Stage 2	-	-	-	-	-	-	760	719	-	792	773	-

Approach	EB	WB	NB	SB
HCM Control Delay, s	0.5	1.3	10.1	11
HCM LOS			B	B

Minor Lane/Major Mvmt	NBLn1	EBL	EBT	EBR	WBL	WBT	WBR	SBLn1
Capacity (veh/h)	757	1440	-	-	1451	-	-	631
HCM Lane V/C Ratio	0.073	0.007	-	-	0.021	-	-	0.052
HCM Control Delay (s)	10.1	7.5	0	-	7.5	0	-	11
HCM Lane LOS	B	A	A	-	A	A	-	B
HCM 95th %tile Q(veh)	0.2	0	-	-	0.1	-	-	0.2



Lane Group	WBL	WBR	NBT	NBR	SBL	SBT
Lane Configurations						
Traffic Volume (vph)	17	14	483	31	26	313
Future Volume (vph)	17	14	483	31	26	313
Ideal Flow (vphpl)	1900	1900	1900	1900	1900	1900
Link Speed (mph)	25		35			35
Link Distance (ft)	1004		2032			1241
Travel Time (s)	27.4		39.6			24.2
Peak Hour Factor	0.92	0.92	0.92	0.92	0.92	0.92
Heavy Vehicles (%)	50%	50%	3%	50%	50%	3%
Shared Lane Traffic (%)						
Sign Control	Stop		Free			Free

Intersection Summary	
Area Type:	Other
Control Type: Unsignalized	

Intersection	
Int Delay, s/veh	0.9

Movement	WBL	WBR	NBT	NBR	SBL	SBT
Lane Configurations						
Traffic Vol, veh/h	17	14	483	31	26	313
Future Vol, veh/h	17	14	483	31	26	313
Conflicting Peds, #/hr	0	0	0	0	0	0
Sign Control	Stop	Stop	Free	Free	Free	Free
RT Channelized	-	None	-	None	-	None
Storage Length	0	-	-	-	-	-
Veh in Median Storage, #	0	-	0	-	-	0
Grade, %	0	-	0	-	-	0
Peak Hour Factor	92	92	92	92	92	92
Heavy Vehicles, %	50	50	3	50	50	3
Mvmt Flow	18	15	525	34	28	340

Major/Minor	Minor1		Major1		Major2	
Conflicting Flow All	938	542	0	0	559	0
Stage 1	542	-	-	-	-	-
Stage 2	396	-	-	-	-	-
Critical Hdwy	6.9	6.7	-	-	4.6	-
Critical Hdwy Stg 1	5.9	-	-	-	-	-
Critical Hdwy Stg 2	5.9	-	-	-	-	-
Follow-up Hdwy	3.95	3.75	-	-	2.65	-
Pot Cap-1 Maneuver	242	458	-	-	811	-
Stage 1	497	-	-	-	-	-
Stage 2	587	-	-	-	-	-
Platoon blocked, %			-	-		-
Mov Cap-1 Maneuver	232	458	-	-	811	-
Mov Cap-2 Maneuver	232	-	-	-	-	-
Stage 1	497	-	-	-	-	-
Stage 2	562	-	-	-	-	-

Approach	WB	NB	SB
HCM Control Delay, s	18.6	0	0.7
HCM LOS	C		

Minor Lane/Major Mvmt	NBT	NBR	WBLn1	SBL	SBT
Capacity (veh/h)	-	-	299	811	-
HCM Lane V/C Ratio	-	-	0.113	0.035	-
HCM Control Delay (s)	-	-	18.6	9.6	0
HCM Lane LOS	-	-	C	A	A
HCM 95th %tile Q(veh)	-	-	0.4	0.1	-



Lane Group	WBL	WBR	NBT	NBR	SBL	SBT
Lane Configurations						
Traffic Volume (vph)	22	23	464	67	27	292
Future Volume (vph)	22	23	464	67	27	292
Ideal Flow (vphpl)	1900	1900	1900	1900	1900	1900
Link Speed (mph)	25		35			35
Link Distance (ft)	817		1236			172
Travel Time (s)	22.3		24.1			3.4
Peak Hour Factor	0.92	0.92	0.92	0.92	0.92	0.92
Heavy Vehicles (%)	3%	3%	3%	3%	3%	3%
Shared Lane Traffic (%)						
Sign Control	Stop		Free			Free

Intersection Summary	
Area Type:	Other
Control Type: Unsignalized	

Intersection	
Int Delay, s/veh	1

Movement	WBL	WBR	NBT	NBR	SBL	SBT
Lane Configurations						
Traffic Vol, veh/h	22	23	464	67	27	292
Future Vol, veh/h	22	23	464	67	27	292
Conflicting Peds, #/hr	0	0	0	0	0	0
Sign Control	Stop	Stop	Free	Free	Free	Free
RT Channelized	-	None	-	None	-	None
Storage Length	0	0	-	-	-	-
Veh in Median Storage, #	0	-	0	-	-	0
Grade, %	0	-	0	-	-	0
Peak Hour Factor	92	92	92	92	92	92
Heavy Vehicles, %	3	3	3	3	3	3
Mvmt Flow	24	25	504	73	29	317

Major/Minor	Minor1		Major1		Major2	
Conflicting Flow All	916	541	0	0	577	0
Stage 1	541	-	-	-	-	-
Stage 2	375	-	-	-	-	-
Critical Hdwy	6.43	6.23	-	-	4.13	-
Critical Hdwy Stg 1	5.43	-	-	-	-	-
Critical Hdwy Stg 2	5.43	-	-	-	-	-
Follow-up Hdwy	3.527	3.327	-	-	2.227	-
Pot Cap-1 Maneuver	301	539	-	-	992	-
Stage 1	581	-	-	-	-	-
Stage 2	693	-	-	-	-	-
Platoon blocked, %			-	-		-
Mov Cap-1 Maneuver	290	539	-	-	992	-
Mov Cap-2 Maneuver	290	-	-	-	-	-
Stage 1	581	-	-	-	-	-
Stage 2	669	-	-	-	-	-

Approach	WB	NB	SB
HCM Control Delay, s	15.2	0	0.7
HCM LOS	C		

Minor Lane/Major Mvmt	NBT	NBR	WBLn1	WBLn2	SBL	SBT
Capacity (veh/h)	-	-	290	539	992	-
HCM Lane V/C Ratio	-	-	0.082	0.046	0.03	-
HCM Control Delay (s)	-	-	18.5	12	8.7	0
HCM Lane LOS	-	-	C	B	A	A
HCM 95th %tile Q(veh)	-	-	0.3	0.1	0.1	-



Lane Group	EBL	EBT	EBR	WBL	WBT	WBR	NBL	NBT	NBR	SBL	SBT	SBR
Lane Configurations												
Traffic Volume (vph)	42	430	80	295	412	40	84	0	274	25	0	32
Future Volume (vph)	42	430	80	295	412	40	84	0	274	25	0	32
Ideal Flow (vphpl)	1900	1900	1900	1900	1900	1900	1900	1900	1900	1900	1900	1900
Link Speed (mph)		45			45			25			25	
Link Distance (ft)		2173			814			1176			385	
Travel Time (s)		32.9			12.3			32.1			10.5	
Peak Hour Factor	0.92	0.92	0.92	0.92	0.92	0.92	0.92	0.92	0.92	0.92	0.92	0.92
Heavy Vehicles (%)	3%	3%	3%	3%	3%	3%	3%	3%	3%	3%	3%	3%
Shared Lane Traffic (%)												
Sign Control		Free			Free			Stop			Stop	

Intersection Summary	
Area Type:	Other
Control Type: Unsignalized	

Intersection	
Int Delay, s/veh	63.3

Movement	EBL	EBT	EBR	WBL	WBT	WBR	NBL	NBT	NBR	SBL	SBT	SBR
Lane Configurations												
Traffic Vol, veh/h	42	430	80	295	412	40	84	0	274	25	0	32
Future Vol, veh/h	42	430	80	295	412	40	84	0	274	25	0	32
Conflicting Peds, #/hr	0	0	0	0	0	0	0	0	0	0	0	0
Sign Control	Free	Free	Free	Free	Free	Free	Stop	Stop	Stop	Stop	Stop	Stop
RT Channelized	-	-	None	-	-	None	-	-	None	-	-	None
Storage Length	-	-	-	-	-	-	-	-	0	-	-	-
Veh in Median Storage, #	-	0	-	-	0	-	-	0	-	-	0	-
Grade, %	-	0	-	-	0	-	-	0	-	-	0	-
Peak Hour Factor	92	92	92	92	92	92	92	92	92	92	92	92
Heavy Vehicles, %	3	3	3	3	3	3	3	3	3	3	3	3
Mvmt Flow	46	467	87	321	448	43	91	0	298	27	0	35

Major/Minor	Major1			Major2			Minor1			Minor2		
Conflicting Flow All	491	0	0	554	0	0	1732	1736	511	1864	1758	470
Stage 1	-	-	-	-	-	-	603	603	-	1112	1112	-
Stage 2	-	-	-	-	-	-	1129	1133	-	752	646	-
Critical Hdwy	4.13	-	-	4.13	-	-	7.13	6.53	6.23	7.13	6.53	6.23
Critical Hdwy Stg 1	-	-	-	-	-	-	6.13	5.53	-	6.13	5.53	-
Critical Hdwy Stg 2	-	-	-	-	-	-	6.13	5.53	-	6.13	5.53	-
Follow-up Hdwy	2.227	-	-	2.227	-	-	3.527	4.027	3.327	3.527	4.027	3.327
Pot Cap-1 Maneuver	1067	-	-	1011	-	-	~ 69	87	561	55	84	591
Stage 1	-	-	-	-	-	-	484	487	-	252	283	-
Stage 2	-	-	-	-	-	-	247	277	-	401	465	-
Platoon blocked, %		-	-		-	-						
Mov Cap-1 Maneuver	1067	-	-	1011	-	-	~ 41	46	561	~ 16	44	591
Mov Cap-2 Maneuver	-	-	-	-	-	-	~ 41	46	-	~ 16	44	-
Stage 1	-	-	-	-	-	-	454	456	-	236	158	-
Stage 2	-	-	-	-	-	-	130	155	-	176	436	-

Approach	EB	WB	NB	SB
HCM Control Delay, s	0.6	4	195.7	$ 615.8
HCM LOS			F	F

Minor Lane/Major Mvmt	NBLn1	NBLn2	EBL	EBT	EBR	WBL	WBT	WBR	SBLn1
Capacity (veh/h)	41	561	1067	-	-	1011	-	-	35
HCM Lane V/C Ratio	2.227	0.531	0.043	-	-	0.317	-	-	1.77
HCM Control Delay (s)	$ 774.1	18.4	8.5	0	-	10.2	0	-	$ 615.8
HCM Lane LOS	F	C	A	A	-	B	A	-	F
HCM 95th %tile Q(veh)	9.8	3.1	0.1	-	-	1.4	-	-	6.8

Notes			
~: Volume exceeds capacity	$: Delay exceeds 300s	+: Computation Not Defined	*: All major volume in platoon

Weekday LOS Calculations

(2031 Baseline)



Lane Group	EBL	EBT	EBR	WBL	WBT	WBR	NBL	NBT	NBR	SBL	SBT	SBR
Lane Configurations												
Traffic Volume (vph)	240	10	30	0	0	0	0	20	30	230	30	0
Future Volume (vph)	240	10	30	0	0	0	0	20	30	230	30	0
Ideal Flow (vphpl)	1900	1900	1900	1900	1900	1900	1900	1900	1900	1900	1900	1900
Link Speed (mph)		45			45			35			35	
Link Distance (ft)		1200			1208			347			614	
Travel Time (s)		18.2			18.3			6.8			12.0	
Peak Hour Factor	1.00	1.00	1.00	1.00	1.00	1.00	1.00	1.00	1.00	1.00	1.00	1.00
Heavy Vehicles (%)	4%	4%	4%	0%	0%	0%	0%	0%	0%	4%	4%	4%
Shared Lane Traffic (%)												
Sign Control		Stop			Free			Free			Free	

Intersection Summary	
Area Type:	Other
Control Type: Unsignalized	

Intersection	
Int Delay, s/veh	14.4

Movement	EBL	EBT	EBR	WBL	WBT	WBR	NBL	NBT	NBR	SBL	SBT	SBR
Lane Configurations												
Traffic Vol, veh/h	240	10	30	0	0	0	0	20	30	230	30	0
Future Vol, veh/h	240	10	30	0	0	0	0	20	30	230	30	0
Conflicting Peds, #/hr	0	0	0	0	0	0	0	0	0	0	0	0
Sign Control	Stop	Stop	Stop	Free	Free	Free	Free	Free	Free	Free	Free	Free
RT Channelized	-	-	None	-	-	None	-	-	None	-	-	None
Storage Length	-	-	-	-	-	-	-	-	-	-	-	-
Veh in Median Storage, #	-	0	-	-	0	-	-	0	-	-	0	-
Grade, %	-	0	-	-	0	-	-	0	-	-	0	-
Peak Hour Factor	100	100	100	100	100	100	100	100	100	100	100	100
Heavy Vehicles, %	4	4	4	0	0	0	0	0	0	4	4	4
Mvmt Flow	240	10	30	0	0	0	0	20	30	230	30	0

Major/Minor	Minor2			Major1			Major2		
Conflicting Flow All	525	540	30	-	0	0	50	0	0
Stage 1	490	490	-	-	-	-	-	-	-
Stage 2	35	50	-	-	-	-	-	-	-
Critical Hdwy	6.44	6.54	6.24	-	-	-	4.14	-	-
Critical Hdwy Stg 1	5.44	5.54	-	-	-	-	-	-	-
Critical Hdwy Stg 2	5.44	5.54	-	-	-	-	-	-	-
Follow-up Hdwy	3.536	4.036	3.336	-	-	-	2.236	-	-
Pot Cap-1 Maneuver	509	446	1039	0	-	-	1544	-	0
Stage 1	612	545	-	0	-	-	-	-	0
Stage 2	982	849	-	0	-	-	-	-	0
Platoon blocked, %					-	-		-	
Mov Cap-1 Maneuver	432	0	1039	-	-	-	1544	-	-
Mov Cap-2 Maneuver	432	0	-	-	-	-	-	-	-
Stage 1	612	0	-	-	-	-	-	-	-
Stage 2	834	0	-	-	-	-	-	-	-

Approach	EB	NB	SB
HCM Control Delay, s	24.1	0	6.8
HCM LOS	C		

Minor Lane/Major Mvmt	NBT	NBR	EBLn1	SBL	SBT
Capacity (veh/h)	-	-	462	1544	-
HCM Lane V/C Ratio	-	-	0.606	0.149	-
HCM Control Delay (s)	-	-	24.1	7.7	0
HCM Lane LOS	-	-	C	A	A
HCM 95th %tile Q(veh)	-	-	3.9	0.5	-



Lane Group	EBL	EBT	EBR	WBL	WBT	WBR	NBL	NBT	NBR	SBL	SBT	SBR
Lane Configurations												
Traffic Volume (vph)	0	0	0	30	10	360	10	240	0	0	230	170
Future Volume (vph)	0	0	0	30	10	360	10	240	0	0	230	170
Ideal Flow (vphpl)	1900	1900	1900	1900	1900	1900	1900	1900	1900	1900	1900	1900
Link Speed (mph)		45			45			35			35	
Link Distance (ft)		1191			1224			614			1462	
Travel Time (s)		18.0			18.5			12.0			28.5	
Peak Hour Factor	1.00	1.00	1.00	1.00	1.00	1.00	1.00	1.00	1.00	1.00	1.00	1.00
Heavy Vehicles (%)	0%	0%	0%	4%	4%	4%	4%	4%	4%	3%	3%	3%
Shared Lane Traffic (%)												
Sign Control		Free			Stop			Free			Free	

Intersection Summary	
Area Type:	Other
Control Type: Unsignalized	

Intersection	
Int Delay, s/veh	5.8

Movement	EBL	EBT	EBR	WBL	WBT	WBR	NBL	NBT	NBR	SBL	SBT	SBR
Lane Configurations												
Traffic Vol, veh/h	0	0	0	30	10	360	10	240	0	0	230	170
Future Vol, veh/h	0	0	0	30	10	360	10	240	0	0	230	170
Conflicting Peds, #/hr	0	0	0	0	0	0	0	0	0	0	0	0
Sign Control	Free	Free	Free	Stop	Stop	Stop	Free	Free	Free	Free	Free	Free
RT Channelized	-	-	None	-	-	None	-	-	None	-	-	None
Storage Length	-	-	-	-	-	-	-	-	-	-	-	-
Veh in Median Storage, #	-	1	-	-	0	-	-	0	-	-	0	-
Grade, %	-	0	-	-	0	-	-	0	-	-	0	-
Peak Hour Factor	100	100	100	100	100	100	100	100	100	100	100	100
Heavy Vehicles, %	0	0	0	4	4	4	4	4	4	3	3	3
Mvmt Flow	0	0	0	30	10	360	10	240	0	0	230	170

Major/Minor	Minor1			Major1			Major2			
Conflicting Flow All	575	660	240	400	0	-	-	-	0	
Stage 1	260	260	-	-	-	-	-	-	-	
Stage 2	315	400	-	-	-	-	-	-	-	
Critical Hdwy	6.44	6.54	6.24	4.14	-	-	-	-	-	
Critical Hdwy Stg 1	5.44	5.54	-	-	-	-	-	-	-	
Critical Hdwy Stg 2	5.44	5.54	-	-	-	-	-	-	-	
Follow-up Hdwy	3.536	4.036	3.336	2.236	-	-	-	-	-	
Pot Cap-1 Maneuver	476	381	794	1148	-	0	0	-	-	
Stage 1	779	689	-	-	-	0	0	-	-	
Stage 2	735	598	-	-	-	0	0	-	-	
Platoon blocked, %					-			-	-	
Mov Cap-1 Maneuver	471	0	794	1148	-	-	-	-	-	
Mov Cap-2 Maneuver	471	0	-	-	-	-	-	-	-	
Stage 1	771	0	-	-	-	-	-	-	-	
Stage 2	735	0	-	-	-	-	-	-	-	

Approach	WB	NB	SB
HCM Control Delay, s	15	0.3	0
HCM LOS	C		

Minor Lane/Major Mvmt	NBL	NBT	WBLn1	SBT	SBR
Capacity (veh/h)	1148	-	754	-	-
HCM Lane V/C Ratio	0.009	-	0.531	-	-
HCM Control Delay (s)	8.2	0	15	-	-
HCM Lane LOS	A	A	C	-	-
HCM 95th %tile Q(veh)	0	-	3.2	-	-



Lane Group	EBL	EBR	NBL	NBT	SBT	SBR
Lane Configurations						
Traffic Volume (vph)	50	80	130	470	310	40
Future Volume (vph)	50	80	130	470	310	40
Ideal Flow (vphpl)	1900	1900	1900	1900	1900	1900
Storage Length (ft)	0	0	100			0
Storage Lanes	1	0	1			0
Taper Length (ft)	25		25			
Link Speed (mph)	15			35	35	
Link Distance (ft)	535			2708	698	
Travel Time (s)	24.3			52.8	13.6	
Peak Hour Factor	1.00	1.00	1.00	1.00	1.00	1.00
Heavy Vehicles (%)	15%	15%	4%	4%	3%	3%
Shared Lane Traffic (%)						
Sign Control	Stop			Free	Free	

Intersection Summary	
Area Type:	Other

Control Type: Unsignalized

Intersection	
Int Delay, s/veh	3.4

Movement	EBL	EBR	NBL	NBT	SBT	SBR
Lane Configurations						
Traffic Vol, veh/h	50	80	130	470	310	40
Future Vol, veh/h	50	80	130	470	310	40
Conflicting Peds, #/hr	0	0	0	0	0	0
Sign Control	Stop	Stop	Free	Free	Free	Free
RT Channelized	-	None	-	None	-	None
Storage Length	0	-	100	-	-	-
Veh in Median Storage, #	0	-	-	0	0	-
Grade, %	0	-	-	0	0	-
Peak Hour Factor	100	100	100	100	100	100
Heavy Vehicles, %	15	15	4	4	3	3
Mvmt Flow	50	80	130	470	310	40

Major/Minor	Minor2		Major1		Major2	
Conflicting Flow All	1060	330	350	0	-	0
Stage 1	330	-	-	-	-	-
Stage 2	730	-	-	-	-	-
Critical Hdwy	6.55	6.35	4.14	-	-	-
Critical Hdwy Stg 1	5.55	-	-	-	-	-
Critical Hdwy Stg 2	5.55	-	-	-	-	-
Follow-up Hdwy	3.635	3.435	2.236	-	-	-
Pot Cap-1 Maneuver	234	683	1198	-	-	-
Stage 1	700	-	-	-	-	-
Stage 2	454	-	-	-	-	-
Platoon blocked, %				-	-	-
Mov Cap-1 Maneuver	208	683	1198	-	-	-
Mov Cap-2 Maneuver	208	-	-	-	-	-
Stage 1	624	-	-	-	-	-
Stage 2	454	-	-	-	-	-

Approach	EB	NB	SB
HCM Control Delay, s	20.3	1.8	0
HCM LOS	C		

Minor Lane/Major Mvmt	NBL	NBT	EBLn1	SBT	SBR
Capacity (veh/h)	1198	-	364	-	-
HCM Lane V/C Ratio	0.109	-	0.357	-	-
HCM Control Delay (s)	8.4	-	20.3	-	-
HCM Lane LOS	A	-	C	-	-
HCM 95th %tile Q(veh)	0.4	-	1.6	-	-

LANE LEVEL OF SERVICE

Lane Level of Service

Site: 4 [2031 Baseline - Weekday PM Peak Hour (Site Folder: Weekday PM Peak Hour)]

Output produced by SIDRA INTERSECTION Version: 9.1.1.200

47 North
Bullfrog Rd / Suncadia Trail
Site Category: (None)
Roundabout

	Approaches			Intersection
	South	North	West	
LOS	A	A	A	A

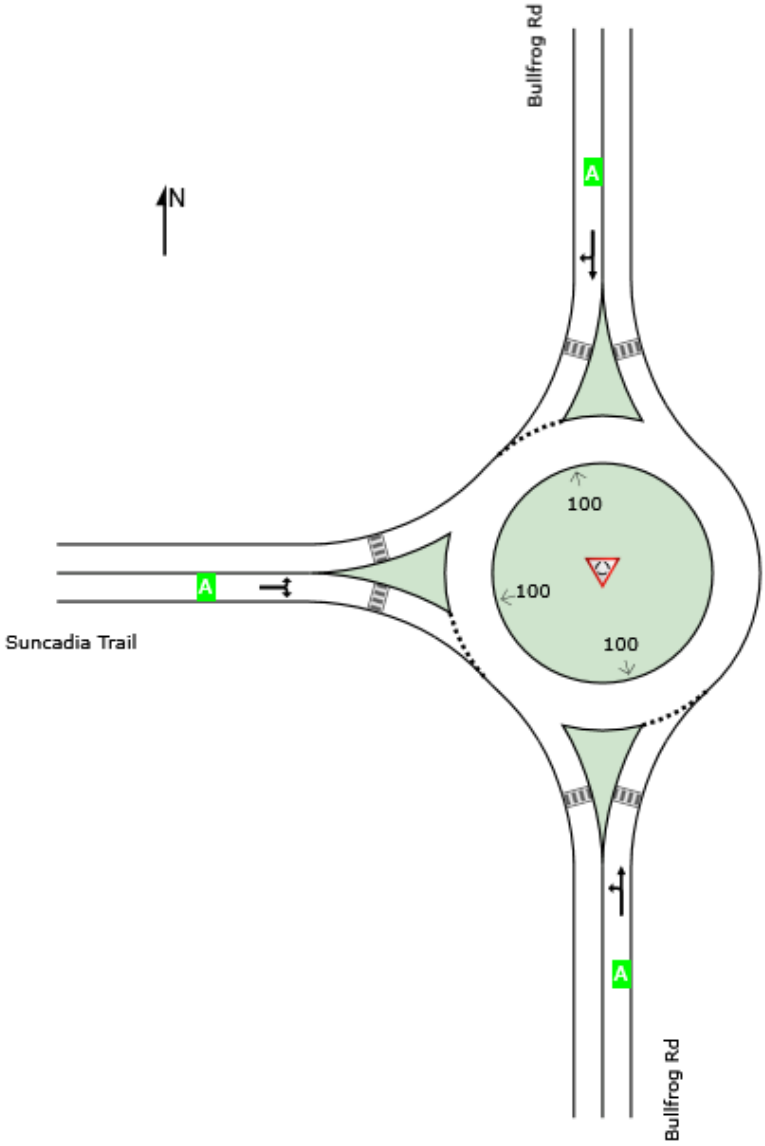

Site Level of Service (LOS) Method: Delay & v/c (HCM 6). Site LOS Method is specified in the Parameter Settings dialog (Options tab).
Roundabout LOS Method: Same as Sign Control.
Lane LOS values are based on average delay and v/c ratio (degree of saturation) per lane.
LOS F will result if v/c > 1 irrespective of lane delay value (does not apply for approaches and intersection).
Intersection and Approach LOS values are based on average delay for all lanes (v/c not used as specified in HCM 6).
Delay Model: HCM Delay Formula (Stopline Delay: Geometric Delay is not included).

LANE SUMMARY

Site: 4 [2031 Baseline - Weekday PM Peak Hour (Site Folder: Weekday PM Peak Hour)]

Output produced by SIDRA INTERSECTION Version: 9.1.1.200

47 North
Bullfrog Rd / Suncadia Trail
Site Category: (None)
Roundabout

Lane Use and Performance

	Demand Flows [Total veh/h	HV] %	Arrival Flows [Total veh/h	HV] %	Cap. veh/h	Deg. Satn v/c	Lane Util. %	Aver. Delay sec	Level of Service	95% Back Of Queue [Veh	Dist] ft	Lane Config	Lane Length ft	Cap. Adj. %	Prob. Block. %
South: Bullfrog Rd															
Lane 1[d]	520	4.3	520	4.3	1099	0.473	100	8.4	LOS A	3.1	78.9	Full	1600	0.0	0.0
Approach	520	4.3	520	4.3		0.473		8.4	LOS A	3.1	78.9				
North: Bullfrog Rd															
Lane 1[d]	230	2.1	230	2.1	1010	0.228	100	5.7	LOS A	1.1	27.4	Full	1600	0.0	0.0
Approach	230	2.1	230	2.1		0.228		5.7	LOS A	1.1	27.4				
West: Suncadia Trail															
Lane 1[d]	380	4.7	380	4.7	1111	0.342	100	6.5	LOS A	1.9	48.6	Full	1600	0.0	0.0
Approach	380	4.7	380	4.7		0.342		6.5	LOS A	1.9	48.6				
All Vehicles	1130	4.0	1130	4.0		0.473		7.2	LOS A	3.1	78.9				

Site Level of Service (LOS) Method: Delay & v/c (HCM 6). Site LOS Method is specified in the Parameter Settings dialog (Options tab).
Roundabout LOS Method: Same as Sign Control.
Lane LOS values are based on average delay and v/c ratio (degree of saturation) per lane.
LOS F will result if v/c > 1 irrespective of lane delay value (does not apply for approaches and intersection).
Intersection and Approach LOS values are based on average delay for all lanes (v/c not used as specified in HCM 6).
Roundabout Capacity Model: US HCM 6.
Delay Model: HCM Delay Formula (Stopline Delay: Geometric Delay is not included).
Queue Model: SIDRA queue estimation methods are used for Back of Queue and Queue at Start of Gap.
Gap-Acceptance Capacity Formula: Siegloch M1 implied by US HCM 6 Roundabout Capacity Model.
HV (%) values are calculated for All Movement Classes of All Heavy Vehicle Model Designation.
Arrival Flows used in performance calculations are adjusted to include any Initial Queued Demand and Upstream Capacity Constraint effects.

d Dominant lane on roundabout approach

Approach Lane Flows (veh/h)

South: Bullfrog Rd

Mov. From S To Exit:	L2 W	T1 N	Total	%HV	Cap. veh/h	Deg. Satn v/c	Lane Util. %	Prob. SL Ov. %	Ov. Lane No.
Lane 1	270	250	520	4.3	1099	0.473	100	NA	NA
Approach	270	250	520	4.3		0.473			

North: Bullfrog Rd

Mov. From N To Exit:	T1 S	R2 W	Total	%HV	Cap. veh/h	Deg. Satn v/c	Lane Util. %	Prob. SL Ov. %	Ov. Lane No.
Lane 1	160	70	230	2.1	1010	0.228	100	NA	NA
Approach	160	70	230	2.1		0.228			

West: Suncadia Trail

Mov.	L2	R2	Total	%HV		Deg.	Lane	Prob.	Ov.

From W To Exit:	N	S			Cap. veh/h	Satn v/c	Util. %	SL Ov. %	Lane No.
Lane 1	170	210	380	4.7	1111	0.342	100	NA	NA
Approach	170	210	380	4.7		0.342			

	Total	%HV	Deg.Satn (v/c)
All Vehicles	1130	4.0	0.473

Arrival Flows used in performance calculations are adjusted to include any Initial Queued Demand and Upstream Capacity Constraint effects.

Merge Analysis

	Exit Lane Number	Short Lane Length ft	Percent Opng in Lane %	Opposing Flow Rate veh/h	Critical Gap pcu/h sec	Follow-up Headway sec	Lane Flow Rate veh/h	Capacity veh/h	Deg. Satn v/c	Min. Delay sec	Merge Delay sec
There are no Exit Short Lanes for Merge Analysis at this Site.											

Variable Demand Analysis

	Initial Queued Demand veh	Residual Queued Demand veh	Time for Residual Demand to Clear sec	Duration of Oversatn sec
South: Bullfrog Rd				
Lane 1	0.0	0.0	0.0	0.0
North: Bullfrog Rd				
Lane 1	0.0	0.0	0.0	0.0
West: Suncadia Trail				
Lane 1	0.0	0.0	0.0	0.0



Lane Group	EBL	EBT	EBR	WBL	WBT	WBR	NBL	NBT	NBR	SBL	SBT	SBR
Lane Configurations												
Traffic Volume (vph)	30	0	10	0	0	0	10	410	0	0	230	20
Future Volume (vph)	30	0	10	0	0	0	10	410	0	0	230	20
Ideal Flow (vphpl)	1900	1900	1900	1900	1900	1900	1900	1900	1900	1900	1900	1900
Link Speed (mph)		25			25			35			35	
Link Distance (ft)		888			397			1119			1103	
Travel Time (s)		24.2			10.8			21.8			21.5	
Confl. Peds. (#/hr)							1					1
Peak Hour Factor	1.00	1.00	1.00	1.00	1.00	1.00	1.00	1.00	1.00	1.00	1.00	1.00
Heavy Vehicles (%)	7%	7%	7%	0%	0%	0%	4%	4%	4%	2%	2%	2%
Shared Lane Traffic (%)												
Sign Control		Stop			Stop			Free			Free	

Intersection Summary	
Area Type:	Other

Control Type: Unsignalized

Intersection	
Int Delay, s/veh	0.9

Movement	EBL	EBT	EBR	WBL	WBT	WBR	NBL	NBT	NBR	SBL	SBT	SBR
Lane Configurations		↕			↕			↕			↕	
Traffic Vol, veh/h	30	0	10	0	0	0	10	410	0	0	230	20
Future Vol, veh/h	30	0	10	0	0	0	10	410	0	0	230	20
Conflicting Peds, #/hr	0	0	0	0	0	0	1	0	0	0	0	1
Sign Control	Stop	Stop	Stop	Stop	Stop	Stop	Free	Free	Free	Free	Free	Free
RT Channelized	-	-	None	-	-	None	-	-	None	-	-	None
Storage Length	-	-	-	-	-	-	-	-	-	-	-	-
Veh in Median Storage, #	-	0	-	-	0	-	-	0	-	-	0	-
Grade, %	-	0	-	-	0	-	-	0	-	-	0	-
Peak Hour Factor	100	100	100	100	100	100	100	100	100	100	100	100
Heavy Vehicles, %	7	7	7	0	0	0	4	4	4	2	2	2
Mvmt Flow	30	0	10	0	0	0	10	410	0	0	230	20

Major/Minor	Minor2			Minor1			Major1			Major2		
Conflicting Flow All	671	671	241	675	681	410	251	0	0	410	0	0
Stage 1	241	241	-	430	430	-	-	-	-	-	-	-
Stage 2	430	430	-	245	251	-	-	-	-	-	-	-
Critical Hdwy	7.17	6.57	6.27	7.1	6.5	6.2	4.14	-	-	4.12	-	-
Critical Hdwy Stg 1	6.17	5.57	-	6.1	5.5	-	-	-	-	-	-	-
Critical Hdwy Stg 2	6.17	5.57	-	6.1	5.5	-	-	-	-	-	-	-
Follow-up Hdwy	3.563	4.063	3.363	3.5	4	3.3	2.236	-	-	2.218	-	-
Pot Cap-1 Maneuver	363	371	786	371	375	646	1303	-	-	1149	-	-
Stage 1	751	697	-	607	587	-	-	-	-	-	-	-
Stage 2	594	575	-	763	703	-	-	-	-	-	-	-
Platoon blocked, %								-	-		-	-
Mov Cap-1 Maneuver	360	367	785	364	371	646	1302	-	-	1149	-	-
Mov Cap-2 Maneuver	360	367	-	364	371	-	-	-	-	-	-	-
Stage 1	743	696	-	601	581	-	-	-	-	-	-	-
Stage 2	588	569	-	753	702	-	-	-	-	-	-	-

Approach	EB	WB	NB	SB
HCM Control Delay, s	14.6	0	0.2	0
HCM LOS	B	A		

Minor Lane/Major Mvmt	NBL	NBT	NBR	EBLn1	WBLn1	SBL	SBT	SBR
Capacity (veh/h)	1302	-	-	416	-	1149	-	-
HCM Lane V/C Ratio	0.008	-	-	0.096	-	-	-	-
HCM Control Delay (s)	7.8	0	-	14.6	0	0	-	-
HCM Lane LOS	A	A	-	B	A	A	-	-
HCM 95th %tile Q(veh)	0	-	-	0.3	-	0	-	-

LANE LEVEL OF SERVICE

Lane Level of Service

Site: 6 [2031 Baseline (Site Folder: Weekday PM Peak Hour)]

Output produced by SIDRA INTERSECTION Version: 9.1.1.200

47 North
Bullfrog Rd / SR 903
Site Category: (None)
Roundabout

	Approaches			Intersection
	South	East	North	
LOS	A	A	A	A

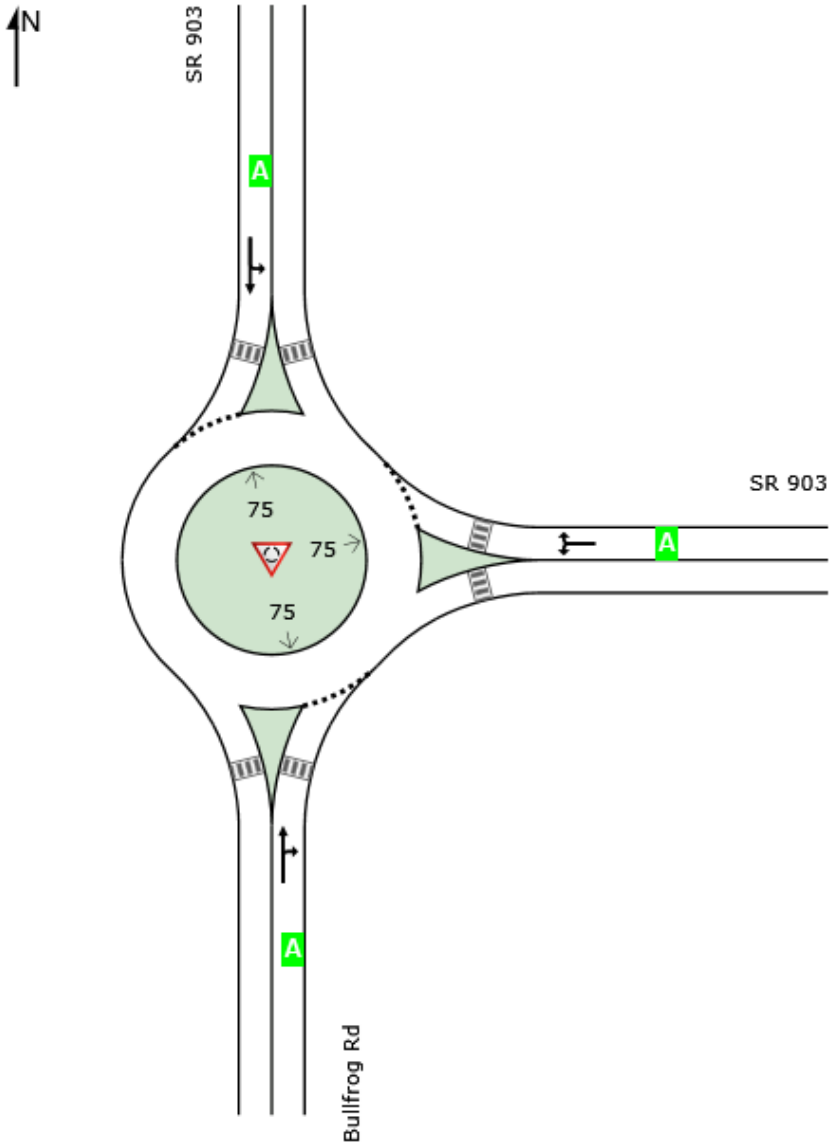

Site Level of Service (LOS) Method: Delay & v/c (HCM 6). Site LOS Method is specified in the Parameter Settings dialog (Options tab).
Roundabout LOS Method: Same as Sign Control.
Lane LOS values are based on average delay and v/c ratio (degree of saturation) per lane.
LOS F will result if v/c > 1 irrespective of lane delay value (does not apply for approaches and intersection).
Intersection and Approach LOS values are based on average delay for all lanes (v/c not used as specified in HCM 6).
Delay Model: HCM Delay Formula (Stopline Delay: Geometric Delay is not included).

LANE SUMMARY

Site: 6 [2031 Baseline (Site Folder: Weekday PM Peak Hour)]

Output produced by SIDRA INTERSECTION Version: 9.1.1.200

47 North
Bullfrog Rd / SR 903
Site Category: (None)
Roundabout

Lane Use and Performance

	Demand Flows [Total veh/h	HV] %	Arrival Flows [Total veh/h	HV] %	Cap. veh/h	Deg. Satn v/c	Lane Util. %	Aver. Delay sec	Level of Service	95% Back Of Queue [Veh	Dist] ft	Lane Config	Lane Length ft	Cap. Adj. %	Prob. Block. %
South: Bullfrog Rd															
Lane 1[d]	440	4.3	440	4.3	907	0.485	100	10.0	LOS A	3.3	85.2	Full	1600	0.0	0.0
Approach	440	4.3	440	4.3		0.485		10.0	LOS A	3.3	85.2				
East: SR 903															
Lane 1[d]	570	2.8	570	2.8	1081	0.527	100	9.4	LOS A	3.6	92.6	Full	1600	0.0	0.0
Approach	570	2.8	570	2.8		0.527		9.4	LOS A	3.6	92.6				
North: SR 903															
Lane 1[d]	500	2.3	500	2.3	1188	0.421	100	7.2	LOS A	2.7	68.5	Full	1600	0.0	0.0
Approach	500	2.3	500	2.3		0.421		7.2	LOS A	2.7	68.5				
All Vehicles	1510	3.1	1510	3.1		0.527		8.8	LOS A	3.6	92.6				

Site Level of Service (LOS) Method: Delay & v/c (HCM 6). Site LOS Method is specified in the Parameter Settings dialog (Options tab).
Roundabout LOS Method: Same as Sign Control.
Lane LOS values are based on average delay and v/c ratio (degree of saturation) per lane.
LOS F will result if v/c > 1 irrespective of lane delay value (does not apply for approaches and intersection).
Intersection and Approach LOS values are based on average delay for all lanes (v/c not used as specified in HCM 6).
Roundabout Capacity Model: US HCM 6.
Delay Model: HCM Delay Formula (Stopline Delay: Geometric Delay is not included).
Queue Model: SIDRA queue estimation methods are used for Back of Queue and Queue at Start of Gap.
Gap-Acceptance Capacity Formula: Siegloch M1 implied by US HCM 6 Roundabout Capacity Model.
HV (%) values are calculated for All Movement Classes of All Heavy Vehicle Model Designation.
Arrival Flows used in performance calculations are adjusted to include any Initial Queued Demand and Upstream Capacity Constraint effects.

d Dominant lane on roundabout approach

Approach Lane Flows (veh/h)

South: Bullfrog Rd									
Mov. From S To Exit:	T1 N	R2 E	Total	%HV	Cap. veh/h	Deg. Satn v/c	Lane Util. %	Prob. SL Ov. %	Ov. Lane No.
Lane 1	200	240	440	4.3	907	0.485	100	NA	NA
Approach	200	240	440	4.3		0.485			
East: SR 903									
Mov. From E To Exit:	L2 S	R2 N	Total	%HV	Cap. veh/h	Deg. Satn v/c	Lane Util. %	Prob. SL Ov. %	Ov. Lane No.
Lane 1	120	450	570	2.8	1081	0.527	100	NA	NA
Approach	120	450	570	2.8		0.527			
North: SR 903									
Mov. From N To Exit:	L2 E	T1 S	Total	%HV	Cap. veh/h	Deg. Satn v/c	Lane Util. %	Prob. SL Ov. %	Ov. Lane No.

Lane 1	350	150	500	2.3	1188	0.421	100	NA	NA
Approach	350	150	500	2.3		0.421			

	Total	%HV	Deg.Satn (v/c)
All Vehicles	1510	3.1	0.527

Arrival Flows used in performance calculations are adjusted to include any Initial Queued Demand and Upstream Capacity Constraint effects.

Merge Analysis

	Exit Lane Number	Short Lane Length ft	Percent Opng in Lane %	Opposing Flow Rate veh/h	Critical Gap pcu/h sec	Follow-up Headway sec	Lane Flow Rate veh/h	Capacity veh/h	Deg. Satn v/c	Min. Delay sec	Merge Delay sec
There are no Exit Short Lanes for Merge Analysis at this Site.											

Variable Demand Analysis

	Initial Queued Demand veh	Residual Queued Demand veh	Time for Residual Demand to Clear sec	Duration of Oversatn sec
South: Bullfrog Rd				
Lane 1	0.0	0.0	0.0	0.0
East: SR 903				
Lane 1	0.0	0.0	0.0	0.0
North: SR 903				
Lane 1	0.0	0.0	0.0	0.0

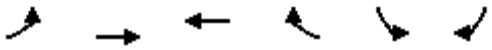

Lane Group	EBL	EBT	WBT	WBR	SBL	SBR
Lane Configurations						
Traffic Volume (vph)	10	560	560	30	20	10
Future Volume (vph)	10	560	560	30	20	10
Ideal Flow (vphpl)	1900	1900	1900	1900	1900	1900
Link Speed (mph)		25	25		30	
Link Distance (ft)		814	1314		535	
Travel Time (s)		22.2	35.8		12.2	
Confl. Peds. (#/hr)						3
Peak Hour Factor	1.00	1.00	1.00	1.00	1.00	1.00
Heavy Vehicles (%)	6%	6%	2%	2%	0%	0%
Shared Lane Traffic (%)						
Sign Control		Free	Free		Stop	

Intersection Summary	
Area Type:	Other

Control Type: Unsignalized

Intersection	
Int Delay, s/veh	0.6

Movement	EBL	EBT	WBT	WBR	SBL	SBR
Lane Configurations						
Traffic Vol, veh/h	10	560	560	30	20	10
Future Vol, veh/h	10	560	560	30	20	10
Conflicting Peds, #/hr	0	0	0	0	0	3
Sign Control	Free	Free	Free	Free	Stop	Stop
RT Channelized	-	None	-	None	-	None
Storage Length	-	-	-	-	0	-
Veh in Median Storage, #	-	0	0	-	0	-
Grade, %	-	0	0	-	0	-
Peak Hour Factor	100	100	100	100	100	100
Heavy Vehicles, %	6	6	2	2	0	0
Mvmt Flow	10	560	560	30	20	10

Major/Minor	Major1		Major2		Minor2	
Conflicting Flow All	590	0	-	0	1155	578
Stage 1	-	-	-	-	575	-
Stage 2	-	-	-	-	580	-
Critical Hdwy	4.16	-	-	-	6.4	6.2
Critical Hdwy Stg 1	-	-	-	-	5.4	-
Critical Hdwy Stg 2	-	-	-	-	5.4	-
Follow-up Hdwy	2.254	-	-	-	3.5	3.3
Pot Cap-1 Maneuver	966	-	-	-	220	519
Stage 1	-	-	-	-	567	-
Stage 2	-	-	-	-	564	-
Platoon blocked, %		-	-	-		
Mov Cap-1 Maneuver	966	-	-	-	217	518
Mov Cap-2 Maneuver	-	-	-	-	217	-
Stage 1	-	-	-	-	558	-
Stage 2	-	-	-	-	564	-

Approach	EB	WB	SB
HCM Control Delay, s	0.2	0	20.1
HCM LOS			C

Minor Lane/Major Mvmt	EBL	EBT	WBT	WBR	SBLn1
Capacity (veh/h)	966	-	-	-	269
HCM Lane V/C Ratio	0.01	-	-	-	0.112
HCM Control Delay (s)	8.8	0	-	-	20.1
HCM Lane LOS	A	A	-	-	C
HCM 95th %tile Q(veh)	0	-	-	-	0.4



Lane Group	EBL	EBT	EBR	WBL	WBT	WBR	NBL	NBT	NBR	SBL	SBT	SBR
Lane Configurations												
Traffic Volume (vph)	10	490	90	30	480	10	100	0	110	10	0	0
Future Volume (vph)	10	490	90	30	480	10	100	0	110	10	0	0
Ideal Flow (vphpl)	1900	1900	1900	1900	1900	1900	1900	1900	1900	1900	1900	1900
Link Speed (mph)		25			25			25			25	
Link Distance (ft)		1314			374			633			254	
Travel Time (s)		35.8			10.2			17.3			6.9	
Confl. Peds. (#/hr)							1					1
Peak Hour Factor	1.00	1.00	1.00	1.00	1.00	1.00	1.00	1.00	1.00	1.00	1.00	1.00
Heavy Vehicles (%)	5%	5%	5%	3%	3%	3%	0%	0%	0%	0%	0%	0%
Shared Lane Traffic (%)												
Sign Control		Free			Free			Stop			Stop	

Intersection Summary	
Area Type:	Other
Control Type: Unsignalized	

Intersection	
Int Delay, s/veh	8

Movement	EBL	EBT	EBR	WBL	WBT	WBR	NBL	NBT	NBR	SBL	SBT	SBR
Lane Configurations		↕			↕			↕			↕	
Traffic Vol, veh/h	10	490	90	30	480	10	100	0	110	10	0	0
Future Vol, veh/h	10	490	90	30	480	10	100	0	110	10	0	0
Conflicting Peds, #/hr	0	0	0	0	0	0	1	0	0	0	0	1
Sign Control	Free	Free	Free	Free	Free	Free	Stop	Stop	Stop	Stop	Stop	Stop
RT Channelized	-	-	None	-	-	None	-	-	None	-	-	None
Storage Length	-	-	-	-	-	-	-	-	-	-	-	-
Veh in Median Storage, #	-	0	-	-	0	-	-	0	-	-	0	-
Grade, %	-	0	-	-	0	-	-	0	-	-	0	-
Peak Hour Factor	100	100	100	100	100	100	100	100	100	100	100	100
Heavy Vehicles, %	5	5	5	3	3	3	0	0	0	0	0	0
Mvmt Flow	10	490	90	30	480	10	100	0	110	10	0	0

Major/Minor	Major1			Major2			Minor1			Minor2		
Conflicting Flow All	490	0	0	580	0	0	1101	1105	535	1155	1145	486
Stage 1	-	-	-	-	-	-	555	555	-	545	545	-
Stage 2	-	-	-	-	-	-	546	550	-	610	600	-
Critical Hdwy	4.15	-	-	4.13	-	-	7.1	6.5	6.2	7.1	6.5	6.2
Critical Hdwy Stg 1	-	-	-	-	-	-	6.1	5.5	-	6.1	5.5	-
Critical Hdwy Stg 2	-	-	-	-	-	-	6.1	5.5	-	6.1	5.5	-
Follow-up Hdwy	2.245	-	-	2.227	-	-	3.5	4	3.3	3.5	4	3.3
Pot Cap-1 Maneuver	1058	-	-	989	-	-	191	213	549	175	201	585
Stage 1	-	-	-	-	-	-	520	516	-	526	522	-
Stage 2	-	-	-	-	-	-	526	519	-	485	493	-
Platoon blocked, %		-	-		-	-						
Mov Cap-1 Maneuver	1058	-	-	989	-	-	183	201	549	134	190	584
Mov Cap-2 Maneuver	-	-	-	-	-	-	183	201	-	134	190	-
Stage 1	-	-	-	-	-	-	513	509	-	519	500	-
Stage 2	-	-	-	-	-	-	503	497	-	382	486	-

Approach	EB	WB	NB	SB
HCM Control Delay, s	0.1	0.5	47.8	34
HCM LOS			E	D

Minor Lane/Major Mvmt	NBLn1	EBL	EBT	EBR	WBL	WBT	WBR	SBLn1
Capacity (veh/h)	281	1058	-	-	989	-	-	134
HCM Lane V/C Ratio	0.747	0.009	-	-	0.03	-	-	0.075
HCM Control Delay (s)	47.8	8.4	0	-	8.8	0	-	34
HCM Lane LOS	E	A	A	-	A	A	-	D
HCM 95th %tile Q(veh)	5.5	0	-	-	0.1	-	-	0.2



Lane Group	EBL	EBT	EBR	WBL	WBT	WBR	NBL	NBT	NBR	SBL	SBT	SBR
Lane Configurations												
Traffic Volume (vph)	10	590	20	10	500	10	20	0	20	10	0	10
Future Volume (vph)	10	590	20	10	500	10	20	0	20	10	0	10
Ideal Flow (vphpl)	1900	1900	1900	1900	1900	1900	1900	1900	1900	1900	1900	1900
Link Speed (mph)		30			30			25			25	
Link Distance (ft)		374			1851			514			309	
Travel Time (s)		8.5			42.1			14.0			8.4	
Confl. Peds. (#/hr)			4	4								
Peak Hour Factor	1.00	1.00	1.00	1.00	1.00	1.00	1.00	1.00	1.00	1.00	1.00	1.00
Heavy Vehicles (%)	5%	5%	5%	2%	2%	2%	17%	17%	17%	0%	0%	0%
Shared Lane Traffic (%)												
Sign Control		Free			Free			Stop			Stop	

Intersection Summary	
Area Type:	Other

Control Type: Unsignalized

Intersection	
Int Delay, s/veh	1.3

Movement	EBL	EBT	EBR	WBL	WBT	WBR	NBL	NBT	NBR	SBL	SBT	SBR
Lane Configurations		↕			↕			↕			↕	
Traffic Vol, veh/h	10	590	20	10	500	10	20	0	20	10	0	10
Future Vol, veh/h	10	590	20	10	500	10	20	0	20	10	0	10
Conflicting Peds, #/hr	0	0	4	4	0	0	0	0	0	0	0	0
Sign Control	Free	Free	Free	Free	Free	Free	Stop	Stop	Stop	Stop	Stop	Stop
RT Channelized	-	-	None	-	-	None	-	-	None	-	-	None
Storage Length	-	-	-	-	-	-	-	-	-	-	-	-
Veh in Median Storage, #	-	0	-	-	0	-	-	0	-	-	0	-
Grade, %	-	0	-	-	0	-	-	0	-	-	0	-
Peak Hour Factor	100	100	100	100	100	100	100	100	100	100	100	100
Heavy Vehicles, %	5	5	5	2	2	2	17	17	17	0	0	0
Mvmt Flow	10	590	20	10	500	10	20	0	20	10	0	10

Major/Minor	Major1			Major2			Minor1			Minor2		
Conflicting Flow All	510	0	0	614	0	0	1154	1154	604	1155	1159	505
Stage 1	-	-	-	-	-	-	624	624	-	525	525	-
Stage 2	-	-	-	-	-	-	530	530	-	630	634	-
Critical Hdwy	4.15	-	-	4.12	-	-	7.27	6.67	6.37	7.1	6.5	6.2
Critical Hdwy Stg 1	-	-	-	-	-	-	6.27	5.67	-	6.1	5.5	-
Critical Hdwy Stg 2	-	-	-	-	-	-	6.27	5.67	-	6.1	5.5	-
Follow-up Hdwy	2.245	-	-	2.218	-	-	3.653	4.153	3.453	3.5	4	3.3
Pot Cap-1 Maneuver	1040	-	-	965	-	-	163	185	472	175	197	571
Stage 1	-	-	-	-	-	-	449	455	-	540	533	-
Stage 2	-	-	-	-	-	-	506	503	-	473	476	-
Platoon blocked, %		-	-		-	-						
Mov Cap-1 Maneuver	1040	-	-	961	-	-	156	179	470	164	190	571
Mov Cap-2 Maneuver	-	-	-	-	-	-	156	179	-	164	190	-
Stage 1	-	-	-	-	-	-	440	446	-	532	525	-
Stage 2	-	-	-	-	-	-	490	495	-	446	467	-

Approach	EB	WB	NB	SB
HCM Control Delay, s	0.1	0.2	23.5	20.3
HCM LOS			C	C

Minor Lane/Major Mvmt	NBLn1	EBL	EBT	EBR	WBL	WBT	WBR	SBLn1
Capacity (veh/h)	234	1040	-	-	961	-	-	255
HCM Lane V/C Ratio	0.171	0.01	-	-	0.01	-	-	0.078
HCM Control Delay (s)	23.5	8.5	0	-	8.8	0	-	20.3
HCM Lane LOS	C	A	A	-	A	A	-	C
HCM 95th %tile Q(veh)	0.6	0	-	-	0	-	-	0.3



Lane Group	EBT	EBR	WBL	WBT	NBL	NBR
Lane Configurations						
Traffic Volume (vph)	20	10	100	20	10	190
Future Volume (vph)	20	10	100	20	10	190
Ideal Flow (vphpl)	1900	1900	1900	1900	1900	1900
Link Speed (mph)	25			25	25	
Link Distance (ft)	358			633	311	
Travel Time (s)	9.8			17.3	8.5	
Confl. Peds. (#/hr)		1	1			
Peak Hour Factor	1.00	1.00	1.00	1.00	1.00	1.00
Heavy Vehicles (%)	0%	0%	1%	1%	3%	3%
Shared Lane Traffic (%)						
Sign Control	Stop			Stop	Stop	

Intersection Summary	
Area Type:	Other

Control Type: Unsignalized

Intersection	
Intersection Delay, s/veh	7.9
Intersection LOS	A

Movement	EBT	EBR	WBL	WBT	NBL	NBR
Lane Configurations						
Traffic Vol, veh/h	20	10	100	20	10	190
Future Vol, veh/h	20	10	100	20	10	190
Peak Hour Factor	1.00	1.00	1.00	1.00	1.00	1.00
Heavy Vehicles, %	0	0	1	1	3	3
Mvmt Flow	20	10	100	20	10	190
Number of Lanes	1	0	0	1	1	0

Approach	EB	WB	NB
Opposing Approach	WB	EB	
Opposing Lanes	1	1	0
Conflicting Approach Left		NB	EB
Conflicting Lanes Left	0	1	1
Conflicting Approach Right	NB		WB
Conflicting Lanes Right	1	0	1
HCM Control Delay	7.4	8.3	7.7
HCM LOS	A	A	A

Lane	NBLn1	EBLn1	WBLn1
Vol Left, %	5%	0%	83%
Vol Thru, %	0%	67%	17%
Vol Right, %	95%	33%	0%
Sign Control	Stop	Stop	Stop
Traffic Vol by Lane	200	30	120
LT Vol	10	0	100
Through Vol	0	20	20
RT Vol	190	10	0
Lane Flow Rate	200	30	120
Geometry Grp	1	1	1
Degree of Util (X)	0.203	0.035	0.149
Departure Headway (Hd)	3.65	4.147	4.46
Convergence, Y/N	Yes	Yes	Yes
Cap	964	850	799
Service Time	1.745	2.236	2.517
HCM Lane V/C Ratio	0.207	0.035	0.15
HCM Control Delay	7.7	7.4	8.3
HCM Lane LOS	A	A	A
HCM 95th-tile Q	0.8	0.1	0.5

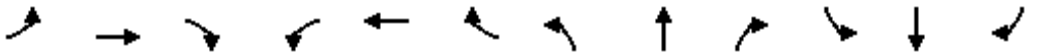

Lane Group	EBL	EBT	EBR	WBL	WBT	WBR	NBL	NBT	NBR	SBL	SBT	SBR
Lane Configurations												
Traffic Volume (vph)	120	280	130	60	220	90	70	60	110	70	50	30
Future Volume (vph)	120	280	130	60	220	90	70	60	110	70	50	30
Ideal Flow (vphpl)	1900	1900	1900	1900	1900	1900	1900	1900	1900	1900	1900	1900
Storage Length (ft)	150		0	80		0	70		0	70		0
Storage Lanes	1		0	1		0	1		1	1		0
Taper Length (ft)	25			25			25			25		
Link Speed (mph)		25			25			25			25	
Link Distance (ft)		218			305			227			311	
Travel Time (s)		5.9			8.3			6.2			8.5	
Confl. Peds. (#/hr)	1		3	3		1	1		1	1		1
Peak Hour Factor	1.00	1.00	1.00	1.00	1.00	1.00	1.00	1.00	1.00	1.00	1.00	1.00
Heavy Vehicles (%)	6%	6%	6%	4%	4%	4%	3%	3%	3%	1%	1%	1%
Shared Lane Traffic (%)												
Sign Control		Free			Free			Stop			Stop	

Intersection Summary	
Area Type:	Other
Control Type: Unsignalized	

Intersection	
Int Delay, s/veh	15.1

Movement	EBL	EBT	EBR	WBL	WBT	WBR	NBL	NBT	NBR	SBL	SBT	SBR
Lane Configurations												
Traffic Vol, veh/h	120	280	130	60	220	90	70	60	110	70	50	30
Future Vol, veh/h	120	280	130	60	220	90	70	60	110	70	50	30
Conflicting Peds, #/hr	1	0	3	3	0	1	1	0	1	1	0	1
Sign Control	Free	Free	Free	Free	Free	Free	Stop	Stop	Stop	Stop	Stop	Stop
RT Channelized	-	-	None	-	-	None	-	-	None	-	-	None
Storage Length	150	-	-	80	-	-	70	-	0	70	-	-
Veh in Median Storage, #	-	0	-	-	0	-	-	0	-	-	0	-
Grade, %	-	0	-	-	0	-	-	0	-	-	0	-
Peak Hour Factor	100	100	100	100	100	100	100	100	100	100	100	100
Heavy Vehicles, %	6	6	6	4	4	4	3	3	3	1	1	1
Mvmt Flow	120	280	130	60	220	90	70	60	110	70	50	30

Major/Minor	Major1			Major2			Minor1			Minor2		
Conflicting Flow All	311	0	0	413	0	0	1014	1019	349	1057	1039	267
Stage 1	-	-	-	-	-	-	588	588	-	386	386	-
Stage 2	-	-	-	-	-	-	426	431	-	671	653	-
Critical Hdwy	4.16	-	-	4.14	-	-	7.13	6.53	6.23	7.11	6.51	6.21
Critical Hdwy Stg 1	-	-	-	-	-	-	6.13	5.53	-	6.11	5.51	-
Critical Hdwy Stg 2	-	-	-	-	-	-	6.13	5.53	-	6.11	5.51	-
Follow-up Hdwy	2.254	-	-	2.236	-	-	3.527	4.027	3.327	3.509	4.009	3.309
Pot Cap-1 Maneuver	1227	-	-	1135	-	-	216	236	692	204	232	774
Stage 1	-	-	-	-	-	-	493	494	-	639	612	-
Stage 2	-	-	-	-	-	-	604	581	-	448	465	-
Platoon blocked, %		-	-		-	-						
Mov Cap-1 Maneuver	1226	-	-	1132	-	-	149	201	689	118	197	773
Mov Cap-2 Maneuver	-	-	-	-	-	-	149	201	-	118	197	-
Stage 1	-	-	-	-	-	-	444	444	-	576	579	-
Stage 2	-	-	-	-	-	-	502	550	-	293	418	-

Approach	EB	WB	NB	SB
HCM Control Delay, s	1.9	1.4	45.6	46.4
HCM LOS			E	E

Minor Lane/Major Mvmt	NBLn1	NBLn2	EBL	EBT	EBR	WBL	WBT	WBR	SBLn1	SBLn2
Capacity (veh/h)	169	689	1226	-	-	1132	-	-	118	273
HCM Lane V/C Ratio	0.769	0.16	0.098	-	-	0.053	-	-	0.593	0.293
HCM Control Delay (s)	74.7	11.2	8.3	-	-	8.4	-	-	72.5	23.6
HCM Lane LOS	F	B	A	-	-	A	-	-	F	C
HCM 95th %tile Q(veh)	5	0.6	0.3	-	-	0.2	-	-	2.9	1.2

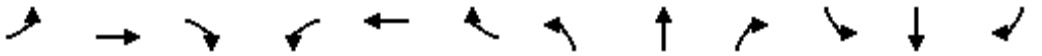

Lane Group	EBL	EBT	EBR	WBL	WBT	WBR	NBL	NBT	NBR	SBL	SBT	SBR
Lane Configurations												
Traffic Volume (vph)	25	440	10	80	360	10	20	10	100	10	10	20
Future Volume (vph)	25	440	10	80	360	10	20	10	100	10	10	20
Ideal Flow (vphpl)	1900	1900	1900	1900	1900	1900	1900	1900	1900	1900	1900	1900
Storage Length (ft)	150		0	175		0	75		0	0		0
Storage Lanes	1		0	1		0	1		1	0		0
Taper Length (ft)	25			25			25			25		
Link Speed (mph)		25			25			25			25	
Link Distance (ft)		494			1886			361			514	
Travel Time (s)		13.5			51.4			9.8			14.0	
Confl. Peds. (#/hr)	5		2	2		5	3					3
Peak Hour Factor	1.00	1.00	1.00	1.00	1.00	1.00	1.00	1.00	1.00	1.00	1.00	1.00
Heavy Vehicles (%)	6%	6%	6%	5%	5%	5%	5%	5%	5%	6%	6%	6%
Shared Lane Traffic (%)												
Sign Control		Free			Free			Stop			Stop	

Intersection Summary	
Area Type:	Other
Control Type: Unsignalized	

Intersection	
Int Delay, s/veh	3.4

Movement	EBL	EBT	EBR	WBL	WBT	WBR	NBL	NBT	NBR	SBL	SBT	SBR
Lane Configurations												
Traffic Vol, veh/h	25	440	10	80	360	10	20	10	100	10	10	20
Future Vol, veh/h	25	440	10	80	360	10	20	10	100	10	10	20
Conflicting Peds, #/hr	5	0	2	2	0	5	3	0	0	0	0	3
Sign Control	Free	Free	Free	Free	Free	Free	Stop	Stop	Stop	Stop	Stop	Stop
RT Channelized	-	-	None	-	-	None	-	-	None	-	-	None
Storage Length	150	-	-	175	-	-	75	-	0	-	-	-
Veh in Median Storage, #	-	0	-	-	0	-	-	0	-	-	0	-
Grade, %	-	0	-	-	0	-	-	0	-	-	0	-
Peak Hour Factor	100	100	100	100	100	100	100	100	100	100	100	100
Heavy Vehicles, %	6	6	6	5	5	5	5	5	5	6	6	6
Mvmt Flow	25	440	10	80	360	10	20	10	100	10	10	20

Major/Minor	Major1			Major2			Minor1			Minor2		
Conflicting Flow All	375	0	0	452	0	0	1040	1032	447	1080	1032	373
Stage 1	-	-	-	-	-	-	497	497	-	530	530	-
Stage 2	-	-	-	-	-	-	543	535	-	550	502	-
Critical Hdwy	4.16	-	-	4.15	-	-	7.15	6.55	6.25	7.16	6.56	6.26
Critical Hdwy Stg 1	-	-	-	-	-	-	6.15	5.55	-	6.16	5.56	-
Critical Hdwy Stg 2	-	-	-	-	-	-	6.15	5.55	-	6.16	5.56	-
Follow-up Hdwy	2.254	-	-	2.245	-	-	3.545	4.045	3.345	3.554	4.054	3.354
Pot Cap-1 Maneuver	1162	-	-	1093	-	-	206	230	605	192	229	664
Stage 1	-	-	-	-	-	-	549	540	-	525	520	-
Stage 2	-	-	-	-	-	-	519	519	-	512	535	-
Platoon blocked, %		-	-		-	-						
Mov Cap-1 Maneuver	1156	-	-	1091	-	-	178	207	604	143	206	659
Mov Cap-2 Maneuver	-	-	-	-	-	-	178	207	-	143	206	-
Stage 1	-	-	-	-	-	-	536	527	-	511	479	-
Stage 2	-	-	-	-	-	-	455	479	-	410	522	-

Approach	EB	WB	NB	SB
HCM Control Delay, s	0.4	1.5	15.7	20.7
HCM LOS			C	C

Minor Lane/Major Mvmt	NBLn1	NBLn2	EBL	EBT	EBR	WBL	WBT	WBR	SBLn1
Capacity (veh/h)	187	604	1156	-	-	1091	-	-	269
HCM Lane V/C Ratio	0.16	0.166	0.022	-	-	0.073	-	-	0.149
HCM Control Delay (s)	27.9	12.1	8.2	-	-	8.6	-	-	20.7
HCM Lane LOS	D	B	A	-	-	A	-	-	C
HCM 95th %tile Q(veh)	0.6	0.6	0.1	-	-	0.2	-	-	0.5



Lane Group	EBL	EBT	EBR	WBL	WBT	WBR	NBL	NBT	NBR	SBL	SBT	SBR
Lane Configurations												
Traffic Volume (vph)	50	500	70	80	340	50	150	20	30	40	30	20
Future Volume (vph)	50	500	70	80	340	50	150	20	30	40	30	20
Ideal Flow (vphpl)	1900	1900	1900	1900	1900	1900	1900	1900	1900	1900	1900	1900
Storage Length (ft)	0		0	0		0	70		0	0		0
Storage Lanes	0		0	0		0	1		0	0		0
Taper Length (ft)	25			25			25			25		
Link Speed (mph)		25			25			25			25	
Link Distance (ft)		1851			1050			401			441	
Travel Time (s)		50.5			28.6			10.9			12.0	
Confl. Peds. (#/hr)			1	1			2					2
Peak Hour Factor	1.00	1.00	1.00	1.00	1.00	1.00	1.00	1.00	1.00	1.00	1.00	1.00
Heavy Vehicles (%)	6%	6%	6%	2%	2%	2%	2%	2%	2%	0%	0%	0%
Shared Lane Traffic (%)												
Sign Control		Free			Free			Stop			Stop	

Intersection Summary	
Area Type:	Other
Control Type: Unsignalized	

Intersection	
Int Delay, s/veh	30.1

Movement	EBL	EBT	EBR	WBL	WBT	WBR	NBL	NBT	NBR	SBL	SBT	SBR
Lane Configurations												
Traffic Vol, veh/h	50	500	70	80	340	50	150	20	30	40	30	20
Future Vol, veh/h	50	500	70	80	340	50	150	20	30	40	30	20
Conflicting Peds, #/hr	0	0	1	1	0	0	2	0	0	0	0	2
Sign Control	Free	Free	Free	Free	Free	Free	Stop	Stop	Stop	Stop	Stop	Stop
RT Channelized	-	-	None	-	-	None	-	-	None	-	-	None
Storage Length	-	-	-	-	-	-	70	-	-	-	-	-
Veh in Median Storage, #	-	0	-	-	0	-	-	0	-	-	0	-
Grade, %	-	0	-	-	0	-	-	0	-	-	0	-
Peak Hour Factor	100	100	100	100	100	100	100	100	100	100	100	100
Heavy Vehicles, %	6	6	6	2	2	2	2	2	2	0	0	0
Mvmt Flow	50	500	70	80	340	50	150	20	30	40	30	20

Major/Minor	Major1			Major2			Minor1			Minor2		
Conflicting Flow All	390	0	0	571	0	0	1188	1186	536	1185	1196	367
Stage 1	-	-	-	-	-	-	636	636	-	525	525	-
Stage 2	-	-	-	-	-	-	552	550	-	660	671	-
Critical Hdwy	4.16	-	-	4.12	-	-	7.12	6.52	6.22	7.1	6.5	6.2
Critical Hdwy Stg 1	-	-	-	-	-	-	6.12	5.52	-	6.1	5.5	-
Critical Hdwy Stg 2	-	-	-	-	-	-	6.12	5.52	-	6.1	5.5	-
Follow-up Hdwy	2.254	-	-	2.218	-	-	3.518	4.018	3.318	3.5	4	3.3
Pot Cap-1 Maneuver	1147	-	-	1002	-	-	165	189	545	167	188	683
Stage 1	-	-	-	-	-	-	466	472	-	540	533	-
Stage 2	-	-	-	-	-	-	518	516	-	455	458	-
Platoon blocked, %		-	-		-	-						
Mov Cap-1 Maneuver	1147	-	-	1001	-	-	~ 120	158	544	125	158	682
Mov Cap-2 Maneuver	-	-	-	-	-	-	~ 120	158	-	125	158	-
Stage 1	-	-	-	-	-	-	435	441	-	505	478	-
Stage 2	-	-	-	-	-	-	422	463	-	384	428	-

Approach	EB	WB	NB	SB
HCM Control Delay, s	0.7	1.5	179.9	49.3
HCM LOS			F	E

Minor Lane/Major Mvmt	NBLn1	NBLn2	EBL	EBT	EBR	WBL	WBT	WBR	SBLn1
Capacity (veh/h)	120	275	1147	-	-	1001	-	-	167
HCM Lane V/C Ratio	1.25	0.182	0.044	-	-	0.08	-	-	0.539
HCM Control Delay (s)	232.8	21	8.3	0	-	8.9	0	-	49.3
HCM Lane LOS	F	C	A	A	-	A	A	-	E
HCM 95th %tile Q(veh)	9.6	0.7	0.1	-	-	0.3	-	-	2.7

Notes			
~: Volume exceeds capacity	$: Delay exceeds 300s	+: Computation Not Defined	*: All major volume in platoon

Lane Group	EBL	EBT	EBR	WBL	WBT	WBR	NBL	NBT	NBR	SBL	SBT	SBR
Lane Configurations												
Traffic Volume (vph)	20	420	100	80	340	100	80	90	80	20	100	80
Future Volume (vph)	20	420	100	80	340	100	80	90	80	20	100	80
Ideal Flow (vphpl)	1900	1900	1900	1900	1900	1900	1900	1900	1900	1900	1900	1900
Storage Length (ft)	90		0	100		0	150		0	70		0
Storage Lanes	1		0	1		0	1		0	1		0
Taper Length (ft)	25			25			25			25		
Right Turn on Red			Yes			Yes			Yes			Yes
Link Speed (mph)		25			25			25			25	
Link Distance (ft)		1886			1034			457			401	
Travel Time (s)		51.4			28.2			12.5			10.9	
Confl. Peds. (#/hr)	1		1	1		1	1					1
Peak Hour Factor	1.00	1.00	1.00	1.00	1.00	1.00	1.00	1.00	1.00	1.00	1.00	1.00
Heavy Vehicles (%)	6%	6%	6%	5%	5%	5%	3%	3%	3%	4%	4%	4%
Shared Lane Traffic (%)												
Turn Type	Perm	NA		Perm	NA		Perm	NA		Perm	NA	
Protected Phases		2			6			8			4	
Permitted Phases	2			6			8			4		
Detector Phase	2	2		6	6		8	8		4	4	
Switch Phase												
Minimum Initial (s)	10.0	10.0		10.0	10.0		5.0	5.0		5.0	5.0	
Minimum Split (s)	33.6	33.6		32.6	32.6		28.6	28.6		31.6	31.6	
Total Split (s)	50.0	50.0		50.0	50.0		30.0	30.0		30.0	30.0	
Total Split (%)	62.5%	62.5%		62.5%	62.5%		37.5%	37.5%		37.5%	37.5%	
Yellow Time (s)	3.6	3.6		3.6	3.6		3.6	3.6		3.6	3.6	
All-Red Time (s)	1.0	1.0		1.0	1.0		1.0	1.0		1.0	1.0	
Lost Time Adjust (s)	0.0	0.0		0.0	0.0		0.0	0.0		0.0	0.0	
Total Lost Time (s)	4.6	4.6		4.6	4.6		4.6	4.6		4.6	4.6	
Lead/Lag												
Lead-Lag Optimize?												
Recall Mode	Max	Max		Max	Max		None	None		None	None	

Intersection Summary	
Area Type:	Other
Cycle Length: 80	
Actuated Cycle Length: 69.3	
Natural Cycle: 70	
Control Type: Actuated-Uncoordinated	

Splits and Phases: 14: S Cle Elum Way/Stafford Ave & W First St



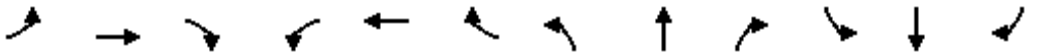

Movement	EBL	EBT	EBR	WBL	WBT	WBR	NBL	NBT	NBR	SBL	SBT	SBR
Lane Configurations												
Traffic Volume (veh/h)	20	420	100	80	340	100	80	90	80	20	100	80
Future Volume (veh/h)	20	420	100	80	340	100	80	90	80	20	100	80
Initial Q (Qb), veh	0	0	0	0	0	0	0	0	0	0	0	0
Ped-Bike Adj(A_pbT)	1.00		1.00	1.00		1.00	1.00		1.00	1.00		1.00
Parking Bus, Adj	1.00	1.00	1.00	1.00	1.00	1.00	1.00	1.00	1.00	1.00	1.00	1.00
Work Zone On Approach		No			No			No			No	
Adj Sat Flow, veh/h/ln	1811	1811	1811	1826	1826	1826	1856	1856	1856	1841	1841	1841
Adj Flow Rate, veh/h	20	420	100	80	340	100	80	90	80	20	100	80
Peak Hour Factor	1.00	1.00	1.00	1.00	1.00	1.00	1.00	1.00	1.00	1.00	1.00	1.00
Percent Heavy Veh, %	6	6	6	5	5	5	3	3	3	4	4	4
Cap, veh/h	603	930	221	546	891	262	242	189	168	250	198	158
Arrive On Green	0.66	0.66	0.66	0.66	0.66	0.66	0.21	0.21	0.21	0.21	0.21	0.21
Sat Flow, veh/h	919	1414	337	860	1355	399	1193	905	804	1194	946	757
Grp Volume(v), veh/h	20	0	520	80	0	440	80	0	170	20	0	180
Grp Sat Flow(s),veh/h/ln	919	0	1750	860	0	1754	1193	0	1709	1194	0	1702
Q Serve(g_s), s	0.7	0.0	10.0	3.4	0.0	7.9	4.4	0.0	6.0	1.0	0.0	6.5
Cycle Q Clear(g_c), s	8.6	0.0	10.0	13.4	0.0	7.9	10.8	0.0	6.0	7.1	0.0	6.5
Prop In Lane	1.00		0.19	1.00		0.23	1.00		0.47	1.00		0.44
Lane Grp Cap(c), veh/h	603	0	1151	546	0	1153	242	0	357	250	0	356
V/C Ratio(X)	0.03	0.00	0.45	0.15	0.00	0.38	0.33	0.00	0.48	0.08	0.00	0.51
Avail Cap(c_a), veh/h	603	0	1151	546	0	1153	432	0	629	439	0	626
HCM Platoon Ratio	1.00	1.00	1.00	1.00	1.00	1.00	1.00	1.00	1.00	1.00	1.00	1.00
Upstream Filter(I)	1.00	0.00	1.00	1.00	0.00	1.00	1.00	0.00	1.00	1.00	0.00	1.00
Uniform Delay (d), s/veh	7.4	0.0	5.8	9.0	0.0	5.4	28.9	0.0	24.0	27.1	0.0	24.1
Incr Delay (d2), s/veh	0.1	0.0	1.3	0.6	0.0	1.0	1.1	0.0	1.4	0.2	0.0	1.6
Initial Q Delay(d3),s/veh	0.0	0.0	0.0	0.0	0.0	0.0	0.0	0.0	0.0	0.0	0.0	0.0
%ile BackOfQ(50%),veh/ln	0.1	0.0	3.3	0.7	0.0	2.6	1.3	0.0	2.5	0.3	0.0	2.7
Unsig. Movement Delay, s/veh												
LnGrp Delay(d),s/veh	7.5	0.0	7.0	9.6	0.0	6.4	30.1	0.0	25.4	27.3	0.0	25.7
LnGrp LOS	A	A	A	A	A	A	C	A	C	C	A	C
Approach Vol, veh/h		540			520			250			200	
Approach Delay, s/veh		7.1			6.9			26.9			25.9	
Approach LOS		A			A			C			C	

Timer - Assigned Phs		2		4		6		8				
Phs Duration (G+Y+Rc), s		50.0		19.0		50.0		19.0				
Change Period (Y+Rc), s		4.6		4.6		4.6		4.6				
Max Green Setting (Gmax), s		45.4		25.4		45.4		25.4				
Max Q Clear Time (g_c+I1), s		12.0		9.1		15.4		12.8				
Green Ext Time (p_c), s		4.2		1.4		3.8		1.4				

Intersection Summary												
HCM 6th Ctrl Delay			12.8									
HCM 6th LOS			B									

Notes

User approved pedestrian interval to be less than phase max green.



Lane Group	EBL	EBT	EBR	WBL	WBT	WBR	NBL	NBT	NBR	SBL	SBT	SBR
Lane Configurations												
Traffic Volume (vph)	40	380	150	10	300	30	140	30	10	30	20	30
Future Volume (vph)	40	380	150	10	300	30	140	30	10	30	20	30
Ideal Flow (vphpl)	1900	1900	1900	1900	1900	1900	1900	1900	1900	1900	1900	1900
Storage Length (ft)	0		0	0		0	150		0	0		0
Storage Lanes	0		0	0		0	1		0	0		0
Taper Length (ft)	25			25			25			25		
Link Speed (mph)		25			25			25			25	
Link Distance (ft)		1050			503			379			273	
Travel Time (s)		28.6			13.7			10.3			7.4	
Confl. Peds. (#/hr)			3	3			1		5	5		1
Peak Hour Factor	1.00	1.00	1.00	1.00	1.00	1.00	1.00	1.00	1.00	1.00	1.00	1.00
Heavy Vehicles (%)	7%	7%	7%	4%	4%	4%	1%	1%	1%	6%	6%	6%
Parking (#/hr)								0	0			
Shared Lane Traffic (%)												
Sign Control		Free			Free			Stop			Stop	

Intersection Summary	
Area Type:	Other
Control Type: Unsignalized	

Intersection	
Int Delay, s/veh	7.8

Movement	EBL	EBT	EBR	WBL	WBT	WBR	NBL	NBT	NBR	SBL	SBT	SBR
Lane Configurations												
Traffic Vol, veh/h	40	380	150	10	300	30	140	30	10	30	20	30
Future Vol, veh/h	40	380	150	10	300	30	140	30	10	30	20	30
Conflicting Peds, #/hr	0	0	3	3	0	0	1	0	5	5	0	1
Sign Control	Free	Free	Free	Free	Free	Free	Stop	Stop	Stop	Stop	Stop	Stop
RT Channelized	-	-	None	-	-	None	-	-	None	-	-	None
Storage Length	-	-	-	-	-	-	150	-	-	-	-	-
Veh in Median Storage, #	-	0	-	-	0	-	-	0	-	-	0	-
Grade, %	-	0	-	-	0	-	-	0	-	-	0	-
Peak Hour Factor	100	100	100	100	100	100	100	100	100	100	100	100
Heavy Vehicles, %	7	7	7	4	4	4	1	1	1	6	6	6
Mvmt Flow	40	380	150	10	300	30	140	30	10	30	20	30

Major/Minor	Major1			Major2			Minor1			Minor2		
Conflicting Flow All	330	0	0	533	0	0	899	888	463	895	948	316
Stage 1	-	-	-	-	-	-	538	538	-	335	335	-
Stage 2	-	-	-	-	-	-	361	350	-	560	613	-
Critical Hdwy	4.17	-	-	4.14	-	-	7.11	6.51	6.21	7.16	6.56	6.26
Critical Hdwy Stg 1	-	-	-	-	-	-	6.11	5.51	-	6.16	5.56	-
Critical Hdwy Stg 2	-	-	-	-	-	-	6.11	5.51	-	6.16	5.56	-
Follow-up Hdwy	2.263	-	-	2.236	-	-	3.509	4.009	3.309	3.554	4.054	3.354
Pot Cap-1 Maneuver	1202	-	-	1025	-	-	261	284	601	257	257	715
Stage 1	-	-	-	-	-	-	529	524	-	671	635	-
Stage 2	-	-	-	-	-	-	659	635	-	506	477	-
Platoon blocked, %		-	-		-	-						
Mov Cap-1 Maneuver	1202	-	-	1022	-	-	223	266	596	219	241	714
Mov Cap-2 Maneuver	-	-	-	-	-	-	223	266	-	219	241	-
Stage 1	-	-	-	-	-	-	502	497	-	639	627	-
Stage 2	-	-	-	-	-	-	603	627	-	443	453	-

Approach	EB	WB	NB	SB
HCM Control Delay, s	0.6	0.3	39.1	20.9
HCM LOS			E	C

Minor Lane/Major Mvmt	NBLn1	NBLn2	EBL	EBT	EBR	WBL	WBT	WBR	SBLn1
Capacity (veh/h)	223	309	1202	-	-	1022	-	-	305
HCM Lane V/C Ratio	0.628	0.129	0.033	-	-	0.01	-	-	0.262
HCM Control Delay (s)	45	18.4	8.1	0	-	8.6	0	-	20.9
HCM Lane LOS	E	C	A	A	-	A	A	-	C
HCM 95th %tile Q(veh)	3.7	0.4	0.1	-	-	0	-	-	1

Lane Group	EBL	EBT	EBR	WBL	WBT	WBR	NBL	NBT	NBR	SBL	SBT	SBR
Lane Configurations												
Traffic Volume (vph)	10	360	130	40	320	30	190	140	40	30	130	10
Future Volume (vph)	10	360	130	40	320	30	190	140	40	30	130	10
Ideal Flow (vphpl)	1900	1900	1900	1900	1900	1900	1900	1900	1900	1900	1900	1900
Storage Length (ft)	75		0	100		0	150		0	125		0
Storage Lanes	1		0	1		0	1		0	1		0
Taper Length (ft)	25			25			25			25		
Right Turn on Red			Yes			Yes			Yes			Yes
Link Speed (mph)		25			25			25			25	
Link Distance (ft)		1034			490			313			379	
Travel Time (s)		28.2			13.4			8.5			10.3	
Confl. Peds. (#/hr)	4		5	5		4	2		1	1		2
Peak Hour Factor	1.00	1.00	1.00	1.00	1.00	1.00	1.00	1.00	1.00	1.00	1.00	1.00
Heavy Vehicles (%)	7%	7%	7%	3%	3%	3%	8%	8%	8%	5%	5%	5%
Parking (#/hr)		0	0		0	0		0	0		0	0
Shared Lane Traffic (%)												
Turn Type	Perm	NA		Perm	NA		Perm	NA		Perm	NA	
Protected Phases		2			6			8			4	
Permitted Phases	2			6			8			4		
Detector Phase	2	2		6	6		8	8		4	4	
Switch Phase												
Minimum Initial (s)	15.0	15.0		15.0	15.0		8.0	8.0		8.0	8.0	
Minimum Split (s)	29.5	29.5		28.5	28.5		27.5	27.5		29.5	29.5	
Total Split (s)	41.0	41.0		41.0	41.0		19.0	19.0		19.0	19.0	
Total Split (%)	68.3%	68.3%		68.3%	68.3%		31.7%	31.7%		31.7%	31.7%	
Yellow Time (s)	3.5	3.5		3.5	3.5		3.5	3.5		3.5	3.5	
All-Red Time (s)	1.0	1.0		1.0	1.0		1.0	1.0		1.0	1.0	
Lost Time Adjust (s)	0.0	0.0		0.0	0.0		0.0	0.0		0.0	0.0	
Total Lost Time (s)	4.5	4.5		4.5	4.5		4.5	4.5		4.5	4.5	
Lead/Lag												
Lead-Lag Optimize?												
Recall Mode	C-Min	C-Min		C-Min	C-Min		None	None		None	None	

Intersection Summary	
Area Type:	Other
Cycle Length: 60	
Actuated Cycle Length: 60	
Offset: 0 (0%), Referenced to phase 2:EBTL and 6:WBTL, Start of Green	
Natural Cycle: 60	
Control Type: Actuated-Coordinated	

Splits and Phases: 16: Oakes Ave & W First St



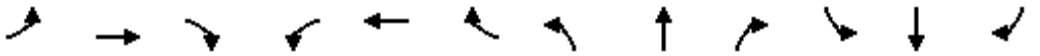

Movement	EBL	EBT	EBR	WBL	WBT	WBR	NBL	NBT	NBR	SBL	SBT	SBR
Lane Configurations												
Traffic Volume (veh/h)	10	360	130	40	320	30	190	140	40	30	130	10
Future Volume (veh/h)	10	360	130	40	320	30	190	140	40	30	130	10
Initial Q (Qb), veh	0	0	0	0	0	0	0	0	0	0	0	0
Ped-Bike Adj(A_pbT)	1.00		1.00	1.00		1.00	1.00		1.00	1.00		1.00
Parking Bus, Adj	1.00	1.00	0.90	1.00	1.00	0.90	1.00	1.00	0.90	1.00	1.00	0.90
Work Zone On Approach		No			No			No			No	
Adj Sat Flow, veh/h/ln	1796	1796	1796	1856	1856	1856	1781	1781	1781	1826	1826	1826
Adj Flow Rate, veh/h	10	360	130	40	320	30	190	140	40	30	130	10
Peak Hour Factor	1.00	1.00	1.00	1.00	1.00	1.00	1.00	1.00	1.00	1.00	1.00	1.00
Percent Heavy Veh, %	7	7	7	3	3	3	8	8	8	5	5	5
Cap, veh/h	721	689	249	502	914	86	322	289	83	286	364	28
Arrive On Green	0.61	0.61	0.61	1.00	1.00	1.00	0.24	0.24	0.24	0.24	0.24	0.24
Sat Flow, veh/h	988	1132	409	898	1503	141	1186	1198	342	1173	1506	116
Grp Volume(v), veh/h	10	0	490	40	0	350	190	0	180	30	0	140
Grp Sat Flow(s),veh/h/ln	988	0	1541	898	0	1644	1186	0	1540	1173	0	1622
Q Serve(g_s), s	0.2	0.0	11.0	0.9	0.0	0.0	9.5	0.0	6.0	1.4	0.0	4.3
Cycle Q Clear(g_c), s	0.2	0.0	11.0	11.8	0.0	0.0	13.8	0.0	6.0	7.4	0.0	4.3
Prop In Lane	1.00		0.27	1.00		0.09	1.00		0.22	1.00		0.07
Lane Grp Cap(c), veh/h	721	0	937	502	0	1000	322	0	372	286	0	392
V/C Ratio(X)	0.01	0.00	0.52	0.08	0.00	0.35	0.59	0.00	0.48	0.11	0.00	0.36
Avail Cap(c_a), veh/h	721	0	937	502	0	1000	322	0	372	286	0	392
HCM Platoon Ratio	1.00	1.00	1.00	2.00	2.00	2.00	1.00	1.00	1.00	1.00	1.00	1.00
Upstream Filter(I)	0.91	0.00	0.91	0.96	0.00	0.96	1.00	0.00	1.00	1.00	0.00	1.00
Uniform Delay (d), s/veh	4.6	0.0	6.7	1.8	0.0	0.0	24.6	0.0	19.5	22.7	0.0	18.9
Incr Delay (d2), s/veh	0.0	0.0	1.9	0.3	0.0	0.9	2.0	0.0	0.4	0.1	0.0	0.2
Initial Q Delay(d3),s/veh	0.0	0.0	0.0	0.0	0.0	0.0	0.0	0.0	0.0	0.0	0.0	0.0
%ile BackOfQ(50%),veh/ln	0.0	0.0	3.3	0.1	0.0	0.3	2.7	0.0	2.1	0.4	0.0	1.5
Unsig. Movement Delay, s/veh												
LnGrp Delay(d),s/veh	4.7	0.0	8.6	2.1	0.0	0.9	26.6	0.0	19.9	22.8	0.0	19.1
LnGrp LOS	A	A	A	A	A	A	C	A	B	C	A	B
Approach Vol, veh/h		500			390			370			170	
Approach Delay, s/veh		8.6			1.0			23.3			19.7	
Approach LOS		A			A			C			B	

Timer - Assigned Phs	2	4	6	8
Phs Duration (G+Y+Rc), s	41.0	19.0	41.0	19.0
Change Period (Y+Rc), s	4.5	4.5	4.5	4.5
Max Green Setting (Gmax), s	36.5	14.5	36.5	14.5
Max Q Clear Time (g_c+I1), s	13.0	9.4	13.8	15.8
Green Ext Time (p_c), s	3.6	0.2	2.5	0.0

Intersection Summary	
HCM 6th Ctrl Delay	11.7
HCM 6th LOS	B

Notes

User approved pedestrian interval to be less than phase max green.



Lane Group	EBL	EBT	EBR	WBL	WBT	WBR	NBL	NBT	NBR	SBL	SBT	SBR
Lane Configurations												
Traffic Volume (vph)	20	300	90	10	290	20	50	20	30	10	20	10
Future Volume (vph)	20	300	90	10	290	20	50	20	30	10	20	10
Ideal Flow (vphpl)	1900	1900	1900	1900	1900	1900	1900	1900	1900	1900	1900	1900
Link Speed (mph)		25			25			25			25	
Link Distance (ft)		503			709			369			307	
Travel Time (s)		13.7			19.3			10.1			8.4	
Confl. Peds. (#/hr)	1		2	2		1	1		5	5		1
Peak Hour Factor	1.00	1.00	1.00	1.00	1.00	1.00	1.00	1.00	1.00	1.00	1.00	1.00
Heavy Vehicles (%)	8%	8%	8%	3%	3%	3%	4%	4%	4%	0%	0%	0%
Parking (#/hr)	0	0	0	0	0	0	0	0	0	0	0	0
Shared Lane Traffic (%)												
Sign Control		Stop			Stop			Stop			Stop	

Intersection Summary	
Area Type:	Other
Control Type: Unsignalized	

Intersection	
Intersection Delay, s/veh	11.9
Intersection LOS	B

Movement	EBL	EBT	EBR	WBL	WBT	WBR	NBL	NBT	NBR	SBL	SBT	SBR
Lane Configurations												
Traffic Vol, veh/h	20	300	90	10	290	20	50	20	30	10	20	10
Future Vol, veh/h	20	300	90	10	290	20	50	20	30	10	20	10
Peak Hour Factor	1.00	1.00	1.00	1.00	1.00	1.00	1.00	1.00	1.00	1.00	1.00	1.00
Heavy Vehicles, %	8	8	8	3	3	3	4	4	4	0	0	0
Mvmt Flow	20	300	90	10	290	20	50	20	30	10	20	10
Number of Lanes	0	1	0	0	1	0	0	1	0	0	1	0

Approach	EB	WB	NB	SB
Opposing Approach	WB	EB	SB	NB
Opposing Lanes	1	1	1	1
Conflicting Approach Left	SB	NB	EB	WB
Conflicting Lanes Left	1	1	1	1
Conflicting Approach Right	NB	SB	WB	EB
Conflicting Lanes Right	1	1	1	1
HCM Control Delay	13	11.4	9.8	9.1
HCM LOS	B	B	A	A

Lane	NBLn1	EBLn1	WBLn1	SBLn1
Vol Left, %	50%	5%	3%	25%
Vol Thru, %	20%	73%	91%	50%
Vol Right, %	30%	22%	6%	25%
Sign Control	Stop	Stop	Stop	Stop
Traffic Vol by Lane	100	410	320	40
LT Vol	50	20	10	10
Through Vol	20	300	290	20
RT Vol	30	90	20	10
Lane Flow Rate	100	410	320	40
Geometry Grp	1	1	1	1
Degree of Util (X)	0.158	0.532	0.424	0.064
Departure Headway (Hd)	5.698	4.671	4.772	5.743
Convergence, Y/N	Yes	Yes	Yes	Yes
Cap	633	767	749	627
Service Time	3.7	2.74	2.848	3.748
HCM Lane V/C Ratio	0.158	0.535	0.427	0.064
HCM Control Delay	9.8	13	11.4	9.1
HCM Lane LOS	A	B	B	A
HCM 95th-tile Q	0.6	3.2	2.1	0.2

Lane Group	EBL	EBT	EBR	WBL	WBT	WBR	NBL	NBT	NBR	SBL	SBT	SBR
Lane Configurations												
Traffic Volume (vph)	40	370	20	20	330	50	20	10	30	90	20	30
Future Volume (vph)	40	370	20	20	330	50	20	10	30	90	20	30
Satd. Flow (prot)	1719	1613	0	1736	1606	0	0	1752	1384	0	1756	1398
Flt Permitted	0.529			0.522				0.784			0.744	
Satd. Flow (perm)	954	1613	0	949	1606	0	0	1409	1354	0	1357	1353
Satd. Flow (RTOR)		8			23				30			30
Confl. Peds. (#/hr)	5		9	9		5	12		2	2		12
Peak Hour Factor	1.00	1.00	1.00	1.00	1.00	1.00	1.00	1.00	1.00	1.00	1.00	1.00
Heavy Vehicles (%)	5%	5%	5%	4%	4%	4%	5%	5%	5%	4%	4%	4%
Parking (#/hr)		0	0		0	0			0			0
Shared Lane Traffic (%)												
Lane Group Flow (vph)	40	390	0	20	380	0	0	30	30	0	110	30
Turn Type	Perm	NA		Perm	NA		Perm	NA	custom	Perm	NA	custom
Protected Phases		2			6			8			4	
Permitted Phases	2			6			8		2	4		6
Detector Phase	2	2		6	6		8	8	2	4	4	6
Switch Phase												
Minimum Initial (s)	20.0	20.0		20.0	20.0		8.0	8.0	20.0	8.0	8.0	20.0
Minimum Split (s)	34.5	34.5		34.5	34.5		35.5	35.5	34.5	34.5	34.5	34.5
Total Split (s)	41.0	41.0		41.0	41.0		19.0	19.0	41.0	19.0	19.0	41.0
Total Split (%)	68.3%	68.3%		68.3%	68.3%		31.7%	31.7%	68.3%	31.7%	31.7%	68.3%
Yellow Time (s)	3.5	3.5		3.5	3.5		3.5	3.5	3.5	3.5	3.5	3.5
All-Red Time (s)	1.0	1.0		1.0	1.0		1.0	1.0	1.0	1.0	1.0	1.0
Lost Time Adjust (s)	0.0	0.0		0.0	0.0			0.0	0.0		0.0	0.0
Total Lost Time (s)	4.5	4.5		4.5	4.5			4.5	4.5		4.5	4.5
Lead/Lag												
Lead-Lag Optimize?												
Recall Mode	C-Min	C-Min		C-Min	C-Min		None	None	C-Min	None	None	C-Min
Act Effct Green (s)	43.0	43.0		43.0	43.0			11.4	43.0		11.4	43.0
Actuated g/C Ratio	0.72	0.72		0.72	0.72			0.19	0.72		0.19	0.72
v/c Ratio	0.06	0.34		0.03	0.33			0.11	0.03		0.43	0.03
Control Delay	5.3	5.4		5.8	6.2			18.4	2.9		25.0	2.9
Queue Delay	0.0	0.0		0.0	0.0			0.0	0.0		0.0	0.0
Total Delay	5.3	5.4		5.8	6.2			18.4	2.9		25.0	2.9
LOS	A	A		A	A			B	A		C	A
Approach Delay		5.4			6.2			10.6			20.3	
Approach LOS		A			A			B			C	

Intersection Summary	
Cycle Length: 60	
Actuated Cycle Length: 60	
Offset: 0 (0%), Referenced to phase 2:EBTL and 6:WBTL, Start of Green	
Natural Cycle: 70	
Control Type: Actuated-Coordinated	
Maximum v/c Ratio: 0.43	
Intersection Signal Delay: 8.0	Intersection LOS: A
Intersection Capacity Utilization 66.2%	ICU Level of Service C
Analysis Period (min) 15	

Splits and Phases: 18: Pennsylvania Ave & W First St/First St





Lane Group	WBL	WBR	NBT	NBR	SBL	SBT
Lane Configurations						
Traffic Volume (vph)	10	330	10	0	0	270
Future Volume (vph)	10	330	10	0	0	270
Ideal Flow (vphpl)	1900	1900	1900	1900	1900	1900
Link Speed (mph)	40		25			25
Link Distance (ft)	1328		651			197
Travel Time (s)	22.6		17.8			5.4
Peak Hour Factor	1.00	1.00	1.00	1.00	1.00	1.00
Heavy Vehicles (%)	10%	10%	20%	20%	9%	9%
Shared Lane Traffic (%)						
Sign Control	Stop		Free			Free

Intersection Summary	
Area Type:	Other
Control Type: Unsignalized	

Intersection	
Int Delay, s/veh	5.6

Movement	WBL	WBR	NBT	NBR	SBL	SBT
Lane Configurations						
Traffic Vol, veh/h	10	330	10	0	0	270
Future Vol, veh/h	10	330	10	0	0	270
Conflicting Peds, #/hr	0	0	0	0	0	0
Sign Control	Stop	Stop	Free	Free	Free	Free
RT Channelized	-	None	-	None	-	None
Storage Length	0	-	-	-	-	-
Veh in Median Storage, #	0	-	0	-	-	0
Grade, %	0	-	0	-	-	0
Peak Hour Factor	100	100	100	100	100	100
Heavy Vehicles, %	10	10	20	20	9	9
Mvmt Flow	10	330	10	0	0	270

Major/Minor	Minor1		Major1		Major2	
Conflicting Flow All	280	10	0	-	-	-
Stage 1	10	-	-	-	-	-
Stage 2	270	-	-	-	-	-
Critical Hdwy	6.5	6.3	-	-	-	-
Critical Hdwy Stg 1	5.5	-	-	-	-	-
Critical Hdwy Stg 2	5.5	-	-	-	-	-
Follow-up Hdwy	3.59	3.39	-	-	-	-
Pot Cap-1 Maneuver	693	1048	-	0	0	-
Stage 1	993	-	-	0	0	-
Stage 2	757	-	-	0	0	-
Platoon blocked, %			-			-
Mov Cap-1 Maneuver	693	1048	-	-	-	-
Mov Cap-2 Maneuver	693	-	-	-	-	-
Stage 1	993	-	-	-	-	-
Stage 2	757	-	-	-	-	-

Approach	WB	NB	SB
HCM Control Delay, s	10.2	0	0
HCM LOS	B		

Minor Lane/Major Mvmt	NBT	WBLn1	SBT
Capacity (veh/h)	-	1032	-
HCM Lane V/C Ratio	-	0.329	-
HCM Control Delay (s)	-	10.2	-
HCM Lane LOS	-	B	-
HCM 95th %tile Q(veh)	-	1.4	-



Lane Group	WBL	WBR	NBT	NBR	SBL	SBT
Lane Configurations						
Traffic Volume (vph)	0	0	10	0	240	40
Future Volume (vph)	0	0	10	0	240	40
Ideal Flow (vphpl)	1900	1900	1900	1900	1900	1900
Link Speed (mph)	40		25			25
Link Distance (ft)	1319		225			651
Travel Time (s)	22.5		6.1			17.8
Peak Hour Factor	1.00	1.00	1.00	1.00	1.00	1.00
Heavy Vehicles (%)	0%	0%	20%	20%	9%	9%
Shared Lane Traffic (%)						
Sign Control	Free		Stop			Free

Intersection Summary	
Area Type:	Other
Control Type: Unsignalized	

Intersection	
Int Delay, s/veh	0

Movement	WBL	WBR	NBT	NBR	SBL	SBT
Lane Configurations						
Traffic Vol, veh/h	0	0	10	0	240	40
Future Vol, veh/h	0	0	10	0	240	40
Conflicting Peds, #/hr	0	0	0	0	0	0
Sign Control	Free	Free	Stop	Stop	Free	Free
RT Channelized	-	None	-	None	-	None
Storage Length	-	-	-	-	-	-
Veh in Median Storage, #	0	-	0	-	-	0
Grade, %	0	-	0	-	-	0
Peak Hour Factor	100	100	100	100	100	100
Heavy Vehicles, %	0	0	20	20	9	9
Mvmt Flow	0	0	10	0	240	40

Major/Minor	Minor2		Major2	
Conflicting Flow All	520	40	0	0
Stage 1	520	-	-	-
Stage 2	0	-	-	-
Critical Hdwy	6.7	6.4	4.19	-
Critical Hdwy Stg 1	5.7	-	-	-
Critical Hdwy Stg 2	-	-	-	-
Follow-up Hdwy	4.18	3.48	2.281	-
Pot Cap-1 Maneuver	436	982	-	-
Stage 1	504	-	-	-
Stage 2	-	-	-	-
Platoon blocked, %				-
Mov Cap-1 Maneuver	0	982	-	-
Mov Cap-2 Maneuver	0	-	-	-
Stage 1	0	-	-	-
Stage 2	0	-	-	-

Approach	NB	SB
HCM Control Delay, s		
HCM LOS	-	

Minor Lane/Major Mvmt	NBLn1	SBL	SBT
Capacity (veh/h)	-	-	-
HCM Lane V/C Ratio	-	-	-
HCM Control Delay (s)	-	-	-
HCM Lane LOS	-	-	-
HCM 95th %tile Q(veh)	-	-	-



Lane Group	EBL	EBT	EBR	WBL	WBT	WBR	NBL	NBT	NBR	SBL	SBT	SBR
Lane Configurations												
Traffic Volume (vph)	30	10	100	10	10	10	90	350	10	10	380	20
Future Volume (vph)	30	10	100	10	10	10	90	350	10	10	380	20
Ideal Flow (vphpl)	1900	1900	1900	1900	1900	1900	1900	1900	1900	1900	1900	1900
Link Speed (mph)		25			25			25			25	
Link Distance (ft)		425			424			572			450	
Travel Time (s)		11.6			11.6			15.6			12.3	
Confl. Peds. (#/hr)	13		12	12		13	11		13	13		11
Peak Hour Factor	1.00	1.00	1.00	1.00	1.00	1.00	1.00	1.00	1.00	1.00	1.00	1.00
Heavy Vehicles (%)	0%	0%	0%	0%	0%	0%	1%	1%	1%	3%	3%	3%
Parking (#/hr)	0	0	0	0	0	0						
Shared Lane Traffic (%)												
Sign Control		Stop			Stop			Free			Free	

Intersection Summary	
Area Type:	Other
Control Type: Unsignalized	

Intersection	
Int Delay, s/veh	4.1

Movement	EBL	EBT	EBR	WBL	WBT	WBR	NBL	NBT	NBR	SBL	SBT	SBR
Lane Configurations		↕			↕			↕			↕	
Traffic Vol, veh/h	30	10	100	10	10	10	90	350	10	10	380	20
Future Vol, veh/h	30	10	100	10	10	10	90	350	10	10	380	20
Conflicting Peds, #/hr	13	0	12	12	0	13	11	0	13	13	0	11
Sign Control	Stop	Stop	Stop	Stop	Stop	Stop	Free	Free	Free	Free	Free	Free
RT Channelized	-	-	None	-	-	None	-	-	None	-	-	None
Storage Length	-	-	-	-	-	-	-	-	-	-	-	-
Veh in Median Storage, #	-	0	-	-	0	-	-	0	-	-	0	-
Grade, %	-	0	-	-	0	-	-	0	-	-	0	-
Peak Hour Factor	100	100	100	100	100	100	100	100	100	100	100	100
Heavy Vehicles, %	0	0	0	0	0	0	1	1	1	3	3	3
Mvmt Flow	30	10	100	10	10	10	90	350	10	10	380	20

Major/Minor	Minor2			Minor1			Major1			Major2		
Conflicting Flow All	979	974	413	1025	979	381	411	0	0	373	0	0
Stage 1	421	421	-	548	548	-	-	-	-	-	-	-
Stage 2	558	553	-	477	431	-	-	-	-	-	-	-
Critical Hdwy	7.1	6.5	6.2	7.1	6.5	6.2	4.11	-	-	4.13	-	-
Critical Hdwy Stg 1	6.1	5.5	-	6.1	5.5	-	-	-	-	-	-	-
Critical Hdwy Stg 2	6.1	5.5	-	6.1	5.5	-	-	-	-	-	-	-
Follow-up Hdwy	3.5	4	3.3	3.5	4	3.3	2.209	-	-	2.227	-	-
Pot Cap-1 Maneuver	231	254	643	215	252	671	1153	-	-	1180	-	-
Stage 1	614	592	-	524	520	-	-	-	-	-	-	-
Stage 2	518	518	-	573	586	-	-	-	-	-	-	-
Platoon blocked, %								-	-		-	-
Mov Cap-1 Maneuver	197	221	629	156	220	654	1141	-	-	1165	-	-
Mov Cap-2 Maneuver	197	221	-	156	220	-	-	-	-	-	-	-
Stage 1	548	580	-	466	463	-	-	-	-	-	-	-
Stage 2	444	461	-	463	574	-	-	-	-	-	-	-

Approach	EB	WB	NB	SB
HCM Control Delay, s	19.1	22.1	1.7	0.2
HCM LOS	C	C		

Minor Lane/Major Mvmt	NBL	NBT	NBR	EBLn1	WBLn1	SBL	SBT	SBR
Capacity (veh/h)	1141	-	-	393	240	1165	-	-
HCM Lane V/C Ratio	0.079	-	-	0.356	0.125	0.009	-	-
HCM Control Delay (s)	8.4	0	-	19.1	22.1	8.1	0	-
HCM Lane LOS	A	A	-	C	C	A	A	-
HCM 95th %tile Q(veh)	0.3	-	-	1.6	0.4	0	-	-



Lane Group	EBL	EBT	EBR	WBL	WBT	WBR	NBL	NBT	NBR	SBL	SBT	SBR
Lane Configurations												
Traffic Volume (vph)	10	0	30	20	0	10	50	270	20	0	230	10
Future Volume (vph)	10	0	30	20	0	10	50	270	20	0	230	10
Ideal Flow (vphpl)	1900	1900	1900	1900	1900	1900	1900	1900	1900	1900	1900	1900
Link Speed (mph)		25			25			25			25	
Link Distance (ft)		534			273			671			424	
Travel Time (s)		14.6			7.4			18.3			11.6	
Peak Hour Factor	1.00	1.00	1.00	1.00	1.00	1.00	1.00	1.00	1.00	1.00	1.00	1.00
Heavy Vehicles (%)	0%	0%	0%	25%	25%	25%	2%	2%	2%	2%	2%	2%
Shared Lane Traffic (%)												
Sign Control		Stop			Stop			Free			Free	

Intersection Summary	
Area Type:	Other
Control Type: Unsignalized	

Intersection	
Int Delay, s/veh	1.9

Movement	EBL	EBT	EBR	WBL	WBT	WBR	NBL	NBT	NBR	SBL	SBT	SBR
Lane Configurations		↕			↕			↕			↕	
Traffic Vol, veh/h	10	0	30	20	0	10	50	270	20	0	230	10
Future Vol, veh/h	10	0	30	20	0	10	50	270	20	0	230	10
Conflicting Peds, #/hr	0	0	0	0	0	0	0	0	0	0	0	0
Sign Control	Stop	Stop	Stop	Stop	Stop	Stop	Free	Free	Free	Free	Free	Free
RT Channelized	-	-	None	-	-	None	-	-	None	-	-	None
Storage Length	-	-	-	-	-	-	-	-	-	-	-	-
Veh in Median Storage, #	-	0	-	-	0	-	-	0	-	-	0	-
Grade, %	-	0	-	-	0	-	-	0	-	-	0	-
Peak Hour Factor	100	100	100	100	100	100	100	100	100	100	100	100
Heavy Vehicles, %	0	0	0	25	25	25	2	2	2	2	2	2
Mvmt Flow	10	0	30	20	0	10	50	270	20	0	230	10

Major/Minor	Minor2			Minor1			Major1			Major2		
Conflicting Flow All	620	625	235	630	620	280	240	0	0	290	0	0
Stage 1	235	235	-	380	380	-	-	-	-	-	-	-
Stage 2	385	390	-	250	240	-	-	-	-	-	-	-
Critical Hdwy	7.1	6.5	6.2	7.35	6.75	6.45	4.12	-	-	4.12	-	-
Critical Hdwy Stg 1	6.1	5.5	-	6.35	5.75	-	-	-	-	-	-	-
Critical Hdwy Stg 2	6.1	5.5	-	6.35	5.75	-	-	-	-	-	-	-
Follow-up Hdwy	3.5	4	3.3	3.725	4.225	3.525	2.218	-	-	2.218	-	-
Pot Cap-1 Maneuver	403	404	809	363	375	707	1327	-	-	1272	-	-
Stage 1	773	714	-	598	576	-	-	-	-	-	-	-
Stage 2	642	611	-	706	666	-	-	-	-	-	-	-
Platoon blocked, %								-	-		-	-
Mov Cap-1 Maneuver	384	386	809	338	358	707	1327	-	-	1272	-	-
Mov Cap-2 Maneuver	384	386	-	338	358	-	-	-	-	-	-	-
Stage 1	738	714	-	571	550	-	-	-	-	-	-	-
Stage 2	604	584	-	680	666	-	-	-	-	-	-	-

Approach	EB	WB	NB	SB
HCM Control Delay, s	11.1	14.5	1.1	0
HCM LOS	B	B		

Minor Lane/Major Mvmt	NBL	NBT	NBR	EBLn1	WBLn1	SBL	SBT	SBR
Capacity (veh/h)	1327	-	-	634	409	1272	-	-
HCM Lane V/C Ratio	0.038	-	-	0.063	0.073	-	-	-
HCM Control Delay (s)	7.8	0	-	11.1	14.5	0	-	-
HCM Lane LOS	A	A	-	B	B	A	-	-
HCM 95th %tile Q(veh)	0.1	-	-	0.2	0.2	0	-	-



Lane Group	EBL	EBT	EBR	WBL	WBT	WBR	NBL	NBT	NBR	SBL	SBT	SBR
Lane Configurations												
Traffic Volume (vph)	10	140	10	30	150	10	10	10	40	10	10	10
Future Volume (vph)	10	140	10	30	150	10	10	10	40	10	10	10
Ideal Flow (vphpl)	1900	1900	1900	1900	1900	1900	1900	1900	1900	1900	1900	1900
Link Speed (mph)		25			25			25			25	
Link Distance (ft)		591			657			282			328	
Travel Time (s)		16.1			17.9			7.7			8.9	
Peak Hour Factor	1.00	1.00	1.00	1.00	1.00	1.00	1.00	1.00	1.00	1.00	1.00	1.00
Heavy Vehicles (%)	2%	2%	2%	3%	3%	3%	0%	0%	0%	0%	0%	0%
Shared Lane Traffic (%)												
Sign Control		Free			Free			Stop			Stop	

Intersection Summary	
Area Type:	Other
Control Type: Unsignalized	

Intersection	
Int Delay, s/veh	2.9

Movement	EBL	EBT	EBR	WBL	WBT	WBR	NBL	NBT	NBR	SBL	SBT	SBR
Lane Configurations		↕			↕			↕			↕	
Traffic Vol, veh/h	10	140	10	30	150	10	10	10	40	10	10	10
Future Vol, veh/h	10	140	10	30	150	10	10	10	40	10	10	10
Conflicting Peds, #/hr	0	0	0	0	0	0	0	0	0	0	0	0
Sign Control	Free	Free	Free	Free	Free	Free	Stop	Stop	Stop	Stop	Stop	Stop
RT Channelized	-	-	None	-	-	None	-	-	None	-	-	None
Storage Length	-	-	-	-	-	-	-	-	-	-	-	-
Veh in Median Storage, #	-	0	-	-	0	-	-	0	-	-	0	-
Grade, %	-	0	-	-	0	-	-	0	-	-	0	-
Peak Hour Factor	100	100	100	100	100	100	100	100	100	100	100	100
Heavy Vehicles, %	2	2	2	3	3	3	0	0	0	0	0	0
Mvmt Flow	10	140	10	30	150	10	10	10	40	10	10	10

Major/Minor	Major1			Major2			Minor1			Minor2		
Conflicting Flow All	160	0	0	150	0	0	390	385	145	405	385	155
Stage 1	-	-	-	-	-	-	165	165	-	215	215	-
Stage 2	-	-	-	-	-	-	225	220	-	190	170	-
Critical Hdwy	4.12	-	-	4.13	-	-	7.1	6.5	6.2	7.1	6.5	6.2
Critical Hdwy Stg 1	-	-	-	-	-	-	6.1	5.5	-	6.1	5.5	-
Critical Hdwy Stg 2	-	-	-	-	-	-	6.1	5.5	-	6.1	5.5	-
Follow-up Hdwy	2.218	-	-	2.227	-	-	3.5	4	3.3	3.5	4	3.3
Pot Cap-1 Maneuver	1419	-	-	1425	-	-	573	552	908	560	552	896
Stage 1	-	-	-	-	-	-	842	766	-	792	729	-
Stage 2	-	-	-	-	-	-	782	725	-	816	762	-
Platoon blocked, %		-	-		-	-						
Mov Cap-1 Maneuver	1419	-	-	1425	-	-	545	535	908	515	535	896
Mov Cap-2 Maneuver	-	-	-	-	-	-	545	535	-	515	535	-
Stage 1	-	-	-	-	-	-	835	760	-	786	712	-
Stage 2	-	-	-	-	-	-	745	708	-	764	756	-

Approach	EB	WB	NB	SB
HCM Control Delay, s	0.5	1.2	10.3	11.2
HCM LOS			B	B

Minor Lane/Major Mvmt	NBLn1	EBL	EBT	EBR	WBL	WBT	WBR	SBLn1
Capacity (veh/h)	740	1419	-	-	1425	-	-	609
HCM Lane V/C Ratio	0.081	0.007	-	-	0.021	-	-	0.049
HCM Control Delay (s)	10.3	7.6	0	-	7.6	0	-	11.2
HCM Lane LOS	B	A	A	-	A	A	-	B
HCM 95th %tile Q(veh)	0.3	0	-	-	0.1	-	-	0.2

Weekday LOS Calculations

(2031 With Project)



Lane Group	EBL	EBT	EBR	WBL	WBT	WBR	NBL	NBT	NBR	SBL	SBT	SBR
Lane Configurations												
Traffic Volume (vph)	381	10	30	0	0	0	0	20	30	263	30	0
Future Volume (vph)	381	10	30	0	0	0	0	20	30	263	30	0
Ideal Flow (vphpl)	1900	1900	1900	1900	1900	1900	1900	1900	1900	1900	1900	1900
Link Speed (mph)		45			45			35			35	
Link Distance (ft)		1200			1208			347			614	
Travel Time (s)		18.2			18.3			6.8			12.0	
Peak Hour Factor	1.00	1.00	1.00	1.00	1.00	1.00	1.00	1.00	1.00	1.00	1.00	1.00
Heavy Vehicles (%)	4%	4%	4%	0%	0%	0%	0%	0%	0%	4%	4%	4%
Shared Lane Traffic (%)												
Sign Control		Stop			Free			Free			Free	

Intersection Summary	
Area Type:	Other
Control Type: Unsignalized	

Intersection	
Int Delay, s/veh	51.6

Movement	EBL	EBT	EBR	WBL	WBT	WBR	NBL	NBT	NBR	SBL	SBT	SBR
Lane Configurations												
Traffic Vol, veh/h	381	10	30	0	0	0	0	20	30	263	30	0
Future Vol, veh/h	381	10	30	0	0	0	0	20	30	263	30	0
Conflicting Peds, #/hr	0	0	0	0	0	0	0	0	0	0	0	0
Sign Control	Stop	Stop	Stop	Free	Free	Free	Free	Free	Free	Free	Free	Free
RT Channelized	-	-	None	-	-	None	-	-	None	-	-	None
Storage Length	-	-	-	-	-	-	-	-	-	-	-	-
Veh in Median Storage, #	-	0	-	-	0	-	-	0	-	-	0	-
Grade, %	-	0	-	-	0	-	-	0	-	-	0	-
Peak Hour Factor	100	100	100	100	100	100	100	100	100	100	100	100
Heavy Vehicles, %	4	4	4	0	0	0	0	0	0	4	4	4
Mvmt Flow	381	10	30	0	0	0	0	20	30	263	30	0

Major/Minor	Minor2			Major1			Major2		
Conflicting Flow All	591	606	30	-	0	0	50	0	0
Stage 1	556	556	-	-	-	-	-	-	-
Stage 2	35	50	-	-	-	-	-	-	-
Critical Hdwy	6.44	6.54	6.24	-	-	-	4.14	-	-
Critical Hdwy Stg 1	5.44	5.54	-	-	-	-	-	-	-
Critical Hdwy Stg 2	5.44	5.54	-	-	-	-	-	-	-
Follow-up Hdwy	3.536	4.036	3.336	-	-	-	2.236	-	-
Pot Cap-1 Maneuver	466	409	1039	0	-	-	1544	-	0
Stage 1	570	509	-	0	-	-	-	-	0
Stage 2	982	849	-	0	-	-	-	-	0
Platoon blocked, %					-	-		-	
Mov Cap-1 Maneuver	385	0	1039	-	-	-	1544	-	-
Mov Cap-2 Maneuver	385	0	-	-	-	-	-	-	-
Stage 1	570	0	-	-	-	-	-	-	-
Stage 2	812	0	-	-	-	-	-	-	-

Approach	EB	NB	SB
HCM Control Delay, s	88.7	0	7
HCM LOS	F		

Minor Lane/Major Mvmt	NBT	NBR	EBLn1	SBL	SBT
Capacity (veh/h)	-	-	404	1544	-
HCM Lane V/C Ratio	-	-	1.042	0.17	-
HCM Control Delay (s)	-	-	88.7	7.8	0
HCM Lane LOS	-	-	F	A	A
HCM 95th %tile Q(veh)	-	-	13.7	0.6	-



Lane Group	EBL	EBT	EBR	WBL	WBT	WBR	NBL	NBT	NBR	SBL	SBT	SBR
Lane Configurations												
Traffic Volume (vph)	0	0	0	30	10	419	10	381	0	0	263	215
Future Volume (vph)	0	0	0	30	10	419	10	381	0	0	263	215
Ideal Flow (vphpl)	1900	1900	1900	1900	1900	1900	1900	1900	1900	1900	1900	1900
Link Speed (mph)		45			45			35			35	
Link Distance (ft)		1191			1224			614			1462	
Travel Time (s)		18.0			18.5			12.0			28.5	
Peak Hour Factor	1.00	1.00	1.00	1.00	1.00	1.00	1.00	1.00	1.00	1.00	1.00	1.00
Heavy Vehicles (%)	0%	0%	0%	4%	4%	4%	4%	4%	4%	3%	3%	3%
Shared Lane Traffic (%)												
Sign Control		Free			Stop			Free			Free	

Intersection Summary	
Area Type:	Other
Control Type: Unsignalized	

Intersection	
Int Delay, s/veh	8.6

Movement	EBL	EBT	EBR	WBL	WBT	WBR	NBL	NBT	NBR	SBL	SBT	SBR
Lane Configurations												
Traffic Vol, veh/h	0	0	0	30	10	419	10	381	0	0	263	215
Future Vol, veh/h	0	0	0	30	10	419	10	381	0	0	263	215
Conflicting Peds, #/hr	0	0	0	0	0	0	0	0	0	0	0	0
Sign Control	Free	Free	Free	Stop	Stop	Stop	Free	Free	Free	Free	Free	Free
RT Channelized	-	-	None	-	-	None	-	-	None	-	-	None
Storage Length	-	-	-	-	-	-	-	-	-	-	-	-
Veh in Median Storage, #	-	1	-	-	0	-	-	0	-	-	0	-
Grade, %	-	0	-	-	0	-	-	0	-	-	0	-
Peak Hour Factor	100	100	100	100	100	100	100	100	100	100	100	100
Heavy Vehicles, %	0	0	0	4	4	4	4	4	4	3	3	3
Mvmt Flow	0	0	0	30	10	419	10	381	0	0	263	215

Major/Minor	Minor1			Major1			Major2		
Conflicting Flow All	772	879	381	478	0	-	-	-	0
Stage 1	401	401	-	-	-	-	-	-	-
Stage 2	371	478	-	-	-	-	-	-	-
Critical Hdwy	6.44	6.54	6.24	4.14	-	-	-	-	-
Critical Hdwy Stg 1	5.44	5.54	-	-	-	-	-	-	-
Critical Hdwy Stg 2	5.44	5.54	-	-	-	-	-	-	-
Follow-up Hdwy	3.536	4.036	3.336	2.236	-	-	-	-	-
Pot Cap-1 Maneuver	365	284	662	1074	-	0	0	-	-
Stage 1	672	597	-	-	-	0	0	-	-
Stage 2	693	552	-	-	-	0	0	-	-
Platoon blocked, %					-			-	-
Mov Cap-1 Maneuver	361	0	662	1074	-	-	-	-	-
Mov Cap-2 Maneuver	361	0	-	-	-	-	-	-	-
Stage 1	664	0	-	-	-	-	-	-	-
Stage 2	693	0	-	-	-	-	-	-	-

Approach	WB	NB	SB
HCM Control Delay, s	24.8	0.2	0
HCM LOS	C		

Minor Lane/Major Mvmt	NBL	NBT	WBLn1	SBT	SBR
Capacity (veh/h)	1074	-	627	-	-
HCM Lane V/C Ratio	0.009	-	0.732	-	-
HCM Control Delay (s)	8.4	0	24.8	-	-
HCM Lane LOS	A	A	C	-	-
HCM 95th %tile Q(veh)	0	-	6.3	-	-



Lane Group	EBL	EBR	NBL	NBT	SBT	SBR
Lane Configurations						
Traffic Volume (vph)	65	80	130	670	388	51
Future Volume (vph)	65	80	130	670	388	51
Ideal Flow (vphpl)	1900	1900	1900	1900	1900	1900
Storage Length (ft)	0	0	100			0
Storage Lanes	1	0	1			0
Taper Length (ft)	25		25			
Link Speed (mph)	15			35	35	
Link Distance (ft)	535			2708	698	
Travel Time (s)	24.3			52.8	13.6	
Peak Hour Factor	1.00	1.00	1.00	1.00	1.00	1.00
Heavy Vehicles (%)	15%	15%	4%	4%	3%	3%
Shared Lane Traffic (%)						
Sign Control	Stop			Free	Free	

Intersection Summary	
Area Type:	Other

Control Type: Unsignalized

Intersection	
Int Delay, s/veh	5

Movement	EBL	EBR	NBL	NBT	SBT	SBR
Lane Configurations						
Traffic Vol, veh/h	65	80	130	670	388	51
Future Vol, veh/h	65	80	130	670	388	51
Conflicting Peds, #/hr	0	0	0	0	0	0
Sign Control	Stop	Stop	Free	Free	Free	Free
RT Channelized	-	None	-	None	-	None
Storage Length	0	-	100	-	-	-
Veh in Median Storage, #	0	-	-	0	0	-
Grade, %	0	-	-	0	0	-
Peak Hour Factor	100	100	100	100	100	100
Heavy Vehicles, %	15	15	4	4	3	3
Mvmt Flow	65	80	130	670	388	51

Major/Minor	Minor2		Major1		Major2	
Conflicting Flow All	1344	414	439	0	-	0
Stage 1	414	-	-	-	-	-
Stage 2	930	-	-	-	-	-
Critical Hdwy	6.55	6.35	4.14	-	-	-
Critical Hdwy Stg 1	5.55	-	-	-	-	-
Critical Hdwy Stg 2	5.55	-	-	-	-	-
Follow-up Hdwy	3.635	3.435	2.236	-	-	-
Pot Cap-1 Maneuver	157	611	1110	-	-	-
Stage 1	640	-	-	-	-	-
Stage 2	364	-	-	-	-	-
Platoon blocked, %				-	-	-
Mov Cap-1 Maneuver	139	611	1110	-	-	-
Mov Cap-2 Maneuver	139	-	-	-	-	-
Stage 1	565	-	-	-	-	-
Stage 2	364	-	-	-	-	-

Approach	EB	NB	SB
HCM Control Delay, s	39.9	1.4	0
HCM LOS	E		

Minor Lane/Major Mvmt	NBL	NBT	EBLn1	SBT	SBR
Capacity (veh/h)	1110	-	242	-	-
HCM Lane V/C Ratio	0.117	-	0.599	-	-
HCM Control Delay (s)	8.7	-	39.9	-	-
HCM Lane LOS	A	-	E	-	-
HCM 95th %tile Q(veh)	0.4	-	3.5	-	-

LANE LEVEL OF SERVICE

Lane Level of Service

Site: 4 [2031 With Project - Alt 6 Revised Proposal (Site Folder: Weekday PM Peak Hour)]

Output produced by SIDRA INTERSECTION Version: 9.1.1.200

47 North
Bullfrog Rd / Suncadia Trail
Site Category: (None)
Roundabout

	Approaches			Intersection
	South	North	West	
LOS	B	A	A	A

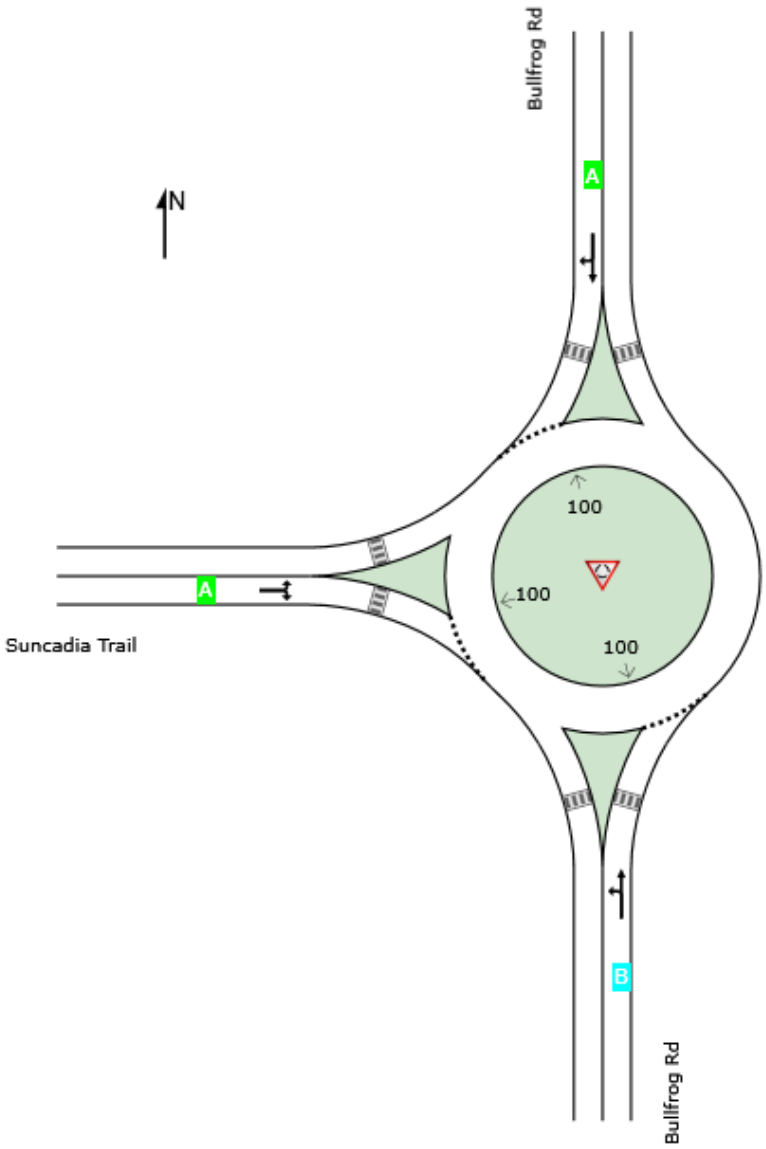

Site Level of Service (LOS) Method: Delay & v/c (HCM 6). Site LOS Method is specified in the Parameter Settings dialog (Options tab).
Roundabout LOS Method: Same as Sign Control.
Lane LOS values are based on average delay and v/c ratio (degree of saturation) per lane.
LOS F will result if v/c > 1 irrespective of lane delay value (does not apply for approaches and intersection).
Intersection and Approach LOS values are based on average delay for all lanes (v/c not used as specified in HCM 6).
Delay Model: HCM Delay Formula (Stopline Delay: Geometric Delay is not included).

LANE SUMMARY

Site: 4 [2031 With Project - Alt 6 Revised Proposal (Site Folder: Weekday PM Peak Hour)]

Output produced by SIDRA INTERSECTION Version: 9.1.1.200

47 North
Bullfrog Rd / Suncadia Trail
Site Category: (None)
Roundabout

Lane Use and Performance

	Demand Flows [Total veh/h	HV] %	Arrival Flows [Total veh/h	HV] %	Cap. veh/h	Deg. Satn v/c	Lane Util. %	Aver. Delay sec	Level of Service	95% Back Of Queue [Veh	Dist] ft	Lane Config	Lane Length ft	Cap. Adj. %	Prob. Block. %
South: Bullfrog Rd															
Lane 1[d]	702	4.3	702	4.3	1076	0.653	100	12.3	LOS B	7.5	193.3	Full	1600	0.0	0.0
Approach	702	4.3	702	4.3		0.653		12.3	LOS B	7.5	193.3				
North: Bullfrog Rd															
Lane 1[d]	358	2.1	358	2.1	1003	0.357	100	7.3	LOS A	1.9	48.4	Full	1600	0.0	0.0
Approach	358	2.1	358	2.1		0.357		7.3	LOS A	1.9	48.4				
West: Suncadia Trail															
Lane 1[d]	404	4.7	404	4.7	994	0.406	100	8.0	LOS A	2.2	58.2	Full	1600	0.0	0.0
Approach	404	4.7	404	4.7		0.406		8.0	LOS A	2.2	58.2				
All Vehicles	1464	3.9	1464	3.9		0.653		9.9	LOS A	7.5	193.3				

Site Level of Service (LOS) Method: Delay & v/c (HCM 6). Site LOS Method is specified in the Parameter Settings dialog (Options tab).
Roundabout LOS Method: Same as Sign Control.
Lane LOS values are based on average delay and v/c ratio (degree of saturation) per lane.
LOS F will result if v/c > 1 irrespective of lane delay value (does not apply for approaches and intersection).
Intersection and Approach LOS values are based on average delay for all lanes (v/c not used as specified in HCM 6).
Roundabout Capacity Model: US HCM 6.
Delay Model: HCM Delay Formula (Stopline Delay: Geometric Delay is not included).
Queue Model: SIDRA queue estimation methods are used for Back of Queue and Queue at Start of Gap.
Gap-Acceptance Capacity Formula: Siegloch M1 implied by US HCM 6 Roundabout Capacity Model.
HV (%) values are calculated for All Movement Classes of All Heavy Vehicle Model Designation.
Arrival Flows used in performance calculations are adjusted to include any Initial Queued Demand and Upstream Capacity Constraint effects.

d Dominant lane on roundabout approach

Approach Lane Flows (veh/h)

South: Bullfrog Rd

Mov. From S To Exit:	L2 W	T1 N	Total	%HV	Cap. veh/h	Deg. Satn v/c	Lane Util. %	Prob. SL Ov. %	Ov. Lane No.
Lane 1	276	426	702	4.3	1076	0.653	100	NA	NA
Approach	276	426	702	4.3		0.653			

North: Bullfrog Rd

Mov. From N To Exit:	T1 S	R2 W	Total	%HV	Cap. veh/h	Deg. Satn v/c	Lane Util. %	Prob. SL Ov. %	Ov. Lane No.
Lane 1	262	96	358	2.1	1003	0.357	100	NA	NA
Approach	262	96	358	2.1		0.357			

West: Suncadia Trail

Mov.	L2	R2	Total	%HV		Deg.	Lane	Prob.	Ov.

From W To Exit:	N	S			Cap. veh/h	Satn v/c	Util. %	SL Ov. %	Lane No.
Lane 1	189	215	404	4.7	994	0.406	100	NA	NA
Approach	189	215	404	4.7		0.406			
	Total	%HV	Deg.Satn (v/c)						
All Vehicles	1464	3.9		0.653					

Arrival Flows used in performance calculations are adjusted to include any Initial Queued Demand and Upstream Capacity Constraint effects.

Merge Analysis

	Exit Lane Number	Short Lane Length ft	Percent Opng in Lane %	Opposing Flow Rate veh/h	Critical Gap pcu/h	Follow-up Headway sec	Lane Flow Rate sec	Capacity veh/h	Deg. Satn veh/h	Min. Delay v/c	Merge Delay sec	sec
There are no Exit Short Lanes for Merge Analysis at this Site.												

Variable Demand Analysis

	Initial Queued Demand veh	Residual Queued Demand veh	Time for Residual Demand to Clear sec	Duration of Oversatn sec
South: Bullfrog Rd				
Lane 1	0.0	0.0	0.0	0.0
North: Bullfrog Rd				
Lane 1	0.0	0.0	0.0	0.0
West: Suncadia Trail				
Lane 1	0.0	0.0	0.0	0.0



Lane Group	EBL	EBT	EBR	WBL	WBT	WBR	NBL	NBT	NBR	SBL	SBT	SBR
Lane Configurations												
Traffic Volume (vph)	30	0	12	0	0	0	11	479	0	0	355	20
Future Volume (vph)	30	0	12	0	0	0	11	479	0	0	355	20
Ideal Flow (vphpl)	1900	1900	1900	1900	1900	1900	1900	1900	1900	1900	1900	1900
Link Speed (mph)		25			25			35			35	
Link Distance (ft)		888			397			1119			1103	
Travel Time (s)		24.2			10.8			21.8			21.5	
Confl. Peds. (#/hr)							1					1
Peak Hour Factor	1.00	1.00	1.00	1.00	1.00	1.00	1.00	1.00	1.00	1.00	1.00	1.00
Heavy Vehicles (%)	7%	7%	7%	0%	0%	0%	4%	4%	4%	2%	2%	2%
Shared Lane Traffic (%)												
Sign Control		Stop			Stop			Free			Free	

Intersection Summary	
Area Type:	Other

Control Type: Unsignalized

Intersection	
Int Delay, s/veh	0.9

Movement	EBL	EBT	EBR	WBL	WBT	WBR	NBL	NBT	NBR	SBL	SBT	SBR
Lane Configurations		↕			↕			↕			↕	
Traffic Vol, veh/h	30	0	12	0	0	0	11	479	0	0	355	20
Future Vol, veh/h	30	0	12	0	0	0	11	479	0	0	355	20
Conflicting Peds, #/hr	0	0	0	0	0	0	1	0	0	0	0	1
Sign Control	Stop	Stop	Stop	Stop	Stop	Stop	Free	Free	Free	Free	Free	Free
RT Channelized	-	-	None	-	-	None	-	-	None	-	-	None
Storage Length	-	-	-	-	-	-	-	-	-	-	-	-
Veh in Median Storage, #	-	0	-	-	0	-	-	0	-	-	0	-
Grade, %	-	0	-	-	0	-	-	0	-	-	0	-
Peak Hour Factor	100	100	100	100	100	100	100	100	100	100	100	100
Heavy Vehicles, %	7	7	7	0	0	0	4	4	4	2	2	2
Mvmt Flow	30	0	12	0	0	0	11	479	0	0	355	20

Major/Minor	Minor2			Minor1			Major1			Major2		
Conflicting Flow All	867	867	366	872	877	479	376	0	0	479	0	0
Stage 1	366	366	-	501	501	-	-	-	-	-	-	-
Stage 2	501	501	-	371	376	-	-	-	-	-	-	-
Critical Hdwy	7.17	6.57	6.27	7.1	6.5	6.2	4.14	-	-	4.12	-	-
Critical Hdwy Stg 1	6.17	5.57	-	6.1	5.5	-	-	-	-	-	-	-
Critical Hdwy Stg 2	6.17	5.57	-	6.1	5.5	-	-	-	-	-	-	-
Follow-up Hdwy	3.563	4.063	3.363	3.5	4	3.3	2.236	-	-	2.218	-	-
Pot Cap-1 Maneuver	268	285	668	273	289	591	1172	-	-	1083	-	-
Stage 1	643	614	-	556	546	-	-	-	-	-	-	-
Stage 2	543	534	-	653	620	-	-	-	-	-	-	-
Platoon blocked, %								-	-		-	-
Mov Cap-1 Maneuver	265	281	667	265	285	591	1171	-	-	1083	-	-
Mov Cap-2 Maneuver	265	281	-	265	285	-	-	-	-	-	-	-
Stage 1	634	613	-	549	539	-	-	-	-	-	-	-
Stage 2	536	527	-	641	619	-	-	-	-	-	-	-

Approach	EB	WB	NB	SB
HCM Control Delay, s	17.9	0	0.2	0
HCM LOS	C	A		

Minor Lane/Major Mvmt	NBL	NBT	NBR	EBLn1	WBLn1	SBL	SBT	SBR
Capacity (veh/h)	1171	-	-	320	-	1083	-	-
HCM Lane V/C Ratio	0.009	-	-	0.131	-	-	-	-
HCM Control Delay (s)	8.1	0	-	17.9	0	0	-	-
HCM Lane LOS	A	A	-	C	A	A	-	-
HCM 95th %tile Q(veh)	0	-	-	0.4	-	0	-	-

LANE LEVEL OF SERVICE

Lane Level of Service

Site: 6 [2031 With Project - Alt 6 Revised Proposal (Site Folder: Weekday PM Peak Hour)]

Output produced by SIDRA INTERSECTION Version: 9.1.1.200

47 North
Bullfrog Rd / SR 903
Site Category: (None)
Roundabout

	Approaches			Intersection
	South	East	North	
LOS	B	B	A	B

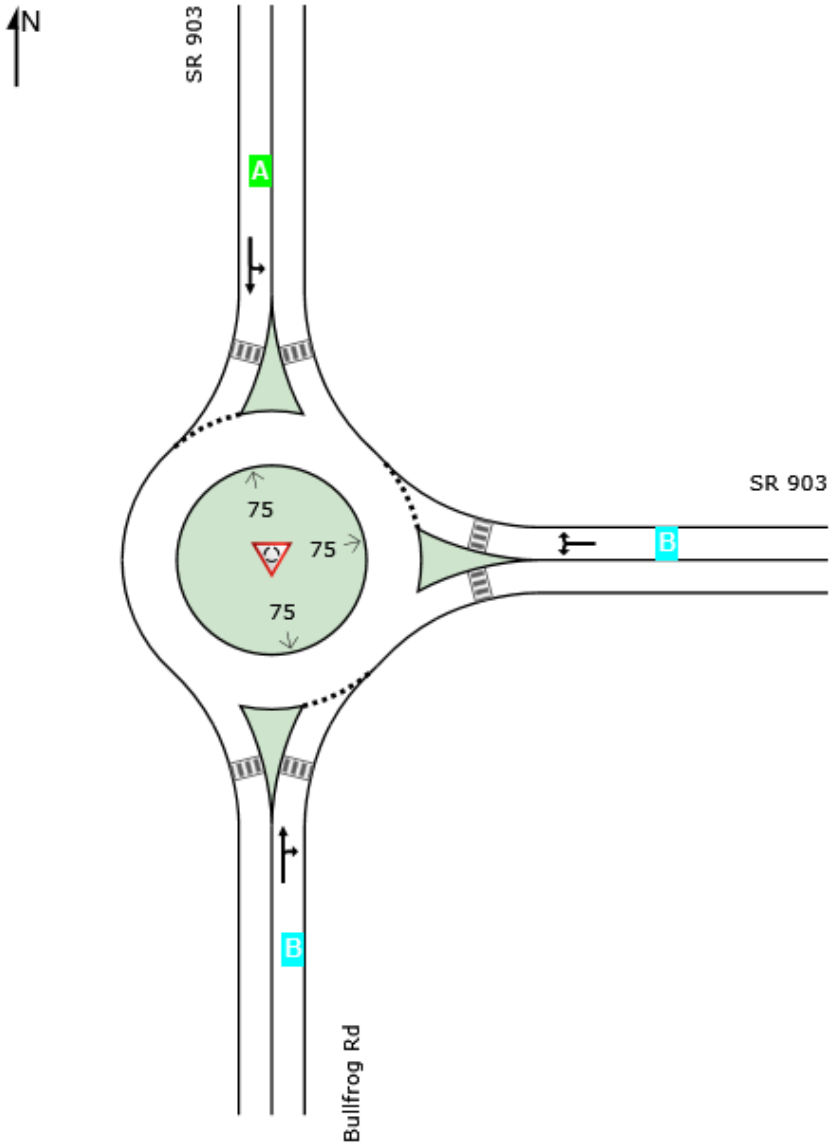

Site Level of Service (LOS) Method: Delay & v/c (HCM 6). Site LOS Method is specified in the Parameter Settings dialog (Options tab).
Roundabout LOS Method: Same as Sign Control.
Lane LOS values are based on average delay and v/c ratio (degree of saturation) per lane.
LOS F will result if v/c > 1 irrespective of lane delay value (does not apply for approaches and intersection).
Intersection and Approach LOS values are based on average delay for all lanes (v/c not used as specified in HCM 6).
Delay Model: HCM Delay Formula (Stopline Delay: Geometric Delay is not included).

LANE SUMMARY

Site: 6 [2031 With Project - Alt 6 Revised Proposal (Site Folder: Weekday PM Peak Hour)]

Output produced by SIDRA INTERSECTION Version: 9.1.1.200

47 North
Bullfrog Rd / SR 903
Site Category: (None)
Roundabout

Lane Use and Performance

	Demand Flows [Total veh/h	HV] %	Arrival Flows [Total veh/h	HV] %	Cap. veh/h	Deg. Satn v/c	Lane Util. %	Aver. Delay sec	Level of Service	95% Back Of Queue [Veh	Dist] ft	Lane Config	Lane Length ft	Cap. Adj. %	Prob. Block. %
South: Bullfrog Rd															
Lane 1[d]	509	4.3	509	4.3	858	0.593	100	12.9	LOS B	5.5	141.8	Full	1600	0.0	0.0
Approach	509	4.3	509	4.3		0.593		12.9	LOS B	5.5	141.8				
East: SR 903															
Lane 1[d]	650	2.8	650	2.8	1034	0.629	100	12.1	LOS B	7.1	181.4	Full	1600	0.0	0.0
Approach	650	2.8	650	2.8		0.629		12.1	LOS B	7.1	181.4				
North: SR 903															
Lane 1[d]	647	2.3	647	2.3	1152	0.562	100	9.6	LOS A	4.3	110.2	Full	1600	0.0	0.0
Approach	647	2.3	647	2.3		0.562		9.6	LOS A	4.3	110.2				
All Vehicles	1806	3.0	1806	3.0		0.629		11.4	LOS B	7.1	181.4				

Site Level of Service (LOS) Method: Delay & v/c (HCM 6). Site LOS Method is specified in the Parameter Settings dialog (Options tab).
Roundabout LOS Method: Same as Sign Control.
Lane LOS values are based on average delay and v/c ratio (degree of saturation) per lane.
LOS F will result if v/c > 1 irrespective of lane delay value (does not apply for approaches and intersection).
Intersection and Approach LOS values are based on average delay for all lanes (v/c not used as specified in HCM 6).
Roundabout Capacity Model: US HCM 6.
Delay Model: HCM Delay Formula (Stopline Delay: Geometric Delay is not included).
Queue Model: SIDRA queue estimation methods are used for Back of Queue and Queue at Start of Gap.
Gap-Acceptance Capacity Formula: Siegloch M1 implied by US HCM 6 Roundabout Capacity Model.
HV (%) values are calculated for All Movement Classes of All Heavy Vehicle Model Designation.
Arrival Flows used in performance calculations are adjusted to include any Initial Queued Demand and Upstream Capacity Constraint effects.

d Dominant lane on roundabout approach

Approach Lane Flows (veh/h)

South: Bullfrog Rd

Mov. From S To Exit:	T1 N	R2 E	Total	%HV	Cap. veh/h	Deg. Satn v/c	Lane Util. %	Prob. SL Ov. %	Ov. Lane No.
Lane 1	241	268	509	4.3	858	0.593	100	NA	NA
Approach	241	268	509	4.3		0.593			

East: SR 903

Mov. From E To Exit:	L2 S	R2 N	Total	%HV	Cap. veh/h	Deg. Satn v/c	Lane Util. %	Prob. SL Ov. %	Ov. Lane No.
Lane 1	149	501	650	2.8	1034	0.629	100	NA	NA
Approach	149	501	650	2.8		0.629			

North: SR 903

Mov.	L2	T1	Total	%HV		Deg.	Lane	Prob.	Ov.

From N To Exit:	E	S			Cap. veh/h	Satn v/c	Util. %	SL Ov. %	Lane No.
Lane 1	401	246	647	2.3	1152	0.562	100	NA	NA
Approach	401	246	647	2.3		0.562			

	Total	%HV	Deg.Satn (v/c)
All Vehicles	1806	3.0	0.629

Arrival Flows used in performance calculations are adjusted to include any Initial Queued Demand and Upstream Capacity Constraint effects.

Merge Analysis

	Exit Lane Number	Short Lane Length ft	Percent Opng in Lane %	Opposing Flow Rate veh/h	Critical Gap pcu/h sec	Follow-up Headway sec	Lane Flow Rate veh/h	Capacity veh/h	Deg. Satn v/c	Min. Delay sec	Merge Delay sec
There are no Exit Short Lanes for Merge Analysis at this Site.											

Variable Demand Analysis

	Initial Queued Demand veh	Residual Queued Demand veh	Time for Residual Demand to Clear sec	Duration of Oversatn sec
South: Bullfrog Rd				
Lane 1	0.0	0.0	0.0	0.0
East: SR 903				
Lane 1	0.0	0.0	0.0	0.0
North: SR 903				
Lane 1	0.0	0.0	0.0	0.0

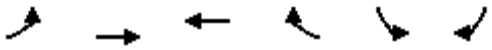

Lane Group	EBL	EBT	WBT	WBR	SBL	SBR
Lane Configurations						
Traffic Volume (vph)	12	883	875	30	20	18
Future Volume (vph)	12	883	875	30	20	18
Ideal Flow (vphpl)	1900	1900	1900	1900	1900	1900
Link Speed (mph)		25	25		30	
Link Distance (ft)		814	1314		535	
Travel Time (s)		22.2	35.8		12.2	
Confl. Peds. (#/hr)						3
Peak Hour Factor	1.00	1.00	1.00	1.00	1.00	1.00
Heavy Vehicles (%)	6%	6%	2%	2%	0%	0%
Shared Lane Traffic (%)						
Sign Control		Free	Free		Stop	

Intersection Summary	
Area Type:	Other

Control Type: Unsignalized

Intersection	
Int Delay, s/veh	0.9

Movement	EBL	EBT	WBT	WBR	SBL	SBR
Lane Configurations						
Traffic Vol, veh/h	12	883	875	30	20	18
Future Vol, veh/h	12	883	875	30	20	18
Conflicting Peds, #/hr	0	0	0	0	0	3
Sign Control	Free	Free	Free	Free	Stop	Stop
RT Channelized	-	None	-	None	-	None
Storage Length	-	-	-	-	0	-
Veh in Median Storage, #	-	0	0	-	0	-
Grade, %	-	0	0	-	0	-
Peak Hour Factor	100	100	100	100	100	100
Heavy Vehicles, %	6	6	2	2	0	0
Mvmt Flow	12	883	875	30	20	18

Major/Minor	Major1		Major2		Minor2	
Conflicting Flow All	905	0	-	0	1797	893
Stage 1	-	-	-	-	890	-
Stage 2	-	-	-	-	907	-
Critical Hdwy	4.16	-	-	-	6.4	6.2
Critical Hdwy Stg 1	-	-	-	-	5.4	-
Critical Hdwy Stg 2	-	-	-	-	5.4	-
Follow-up Hdwy	2.254	-	-	-	3.5	3.3
Pot Cap-1 Maneuver	735	-	-	-	89	343
Stage 1	-	-	-	-	404	-
Stage 2	-	-	-	-	397	-
Platoon blocked, %		-	-	-		
Mov Cap-1 Maneuver	735	-	-	-	86	342
Mov Cap-2 Maneuver	-	-	-	-	86	-
Stage 1	-	-	-	-	391	-
Stage 2	-	-	-	-	397	-

Approach	EB	WB	SB
HCM Control Delay, s	0.1	0	42.6
HCM LOS			E

Minor Lane/Major Mvmt	EBL	EBT	WBT	WBR	SBLn1
Capacity (veh/h)	735	-	-	-	133
HCM Lane V/C Ratio	0.016	-	-	-	0.286
HCM Control Delay (s)	10	0	-	-	42.6
HCM Lane LOS	A	A	-	-	E
HCM 95th %tile Q(veh)	0.1	-	-	-	1.1



Lane Group	EBL	EBT	EBR	WBL	WBT	WBR	NBL	NBT	NBR	SBL	SBT	SBR
Lane Configurations												
Traffic Volume (vph)	15	776	122	30	728	10	159	0	110	10	0	8
Future Volume (vph)	15	776	122	30	728	10	159	0	110	10	0	8
Ideal Flow (vphpl)	1900	1900	1900	1900	1900	1900	1900	1900	1900	1900	1900	1900
Link Speed (mph)		25			25			25			25	
Link Distance (ft)		1314			374			633			254	
Travel Time (s)		35.8			10.2			17.3			6.9	
Confl. Peds. (#/hr)							1					1
Peak Hour Factor	1.00	1.00	1.00	1.00	1.00	1.00	1.00	1.00	1.00	1.00	1.00	1.00
Heavy Vehicles (%)	5%	5%	5%	3%	3%	3%	0%	0%	0%	0%	0%	0%
Shared Lane Traffic (%)												
Sign Control		Free			Free			Stop			Stop	

Intersection Summary	
Area Type:	Other

Control Type: Unsignalized

Intersection	
Int Delay, s/veh	107.9

Movement	EBL	EBT	EBR	WBL	WBT	WBR	NBL	NBT	NBR	SBL	SBT	SBR
Lane Configurations		↕			↕			↕			↕	
Traffic Vol, veh/h	15	776	122	30	728	10	159	0	110	10	0	8
Future Vol, veh/h	15	776	122	30	728	10	159	0	110	10	0	8
Conflicting Peds, #/hr	0	0	0	0	0	0	1	0	0	0	0	1
Sign Control	Free	Free	Free	Free	Free	Free	Stop	Stop	Stop	Stop	Stop	Stop
RT Channelized	-	-	None	-	-	None	-	-	None	-	-	None
Storage Length	-	-	-	-	-	-	-	-	-	-	-	-
Veh in Median Storage, #	-	0	-	-	0	-	-	0	-	-	0	-
Grade, %	-	0	-	-	0	-	-	0	-	-	0	-
Peak Hour Factor	100	100	100	100	100	100	100	100	100	100	100	100
Heavy Vehicles, %	5	5	5	3	3	3	0	0	0	0	0	0
Mvmt Flow	15	776	122	30	728	10	159	0	110	10	0	8

Major/Minor	Major1			Major2			Minor1			Minor2		
Conflicting Flow All	738	0	0	898	0	0	1665	1665	837	1715	1721	734
Stage 1	-	-	-	-	-	-	867	867	-	793	793	-
Stage 2	-	-	-	-	-	-	798	798	-	922	928	-
Critical Hdwy	4.15	-	-	4.13	-	-	7.1	6.5	6.2	7.1	6.5	6.2
Critical Hdwy Stg 1	-	-	-	-	-	-	6.1	5.5	-	6.1	5.5	-
Critical Hdwy Stg 2	-	-	-	-	-	-	6.1	5.5	-	6.1	5.5	-
Follow-up Hdwy	2.245	-	-	2.227	-	-	3.5	4	3.3	3.5	4	3.3
Pot Cap-1 Maneuver	855	-	-	752	-	-	~ 78	98	370	72	90	423
Stage 1	-	-	-	-	-	-	350	373	-	385	403	-
Stage 2	-	-	-	-	-	-	382	401	-	327	349	-
Platoon blocked, %		-	-		-	-						
Mov Cap-1 Maneuver	855	-	-	752	-	-	~ 71	88	370	47	81	423
Mov Cap-2 Maneuver	-	-	-	-	-	-	~ 71	88	-	47	81	-
Stage 1	-	-	-	-	-	-	337	360	-	371	376	-
Stage 2	-	-	-	-	-	-	349	374	-	222	336	-

Approach	EB	WB	NB	SB
HCM Control Delay, s	0.2	0.4	$ 783.1	64.5
HCM LOS			F	F

Minor Lane/Major Mvmt	NBLn1	EBL	EBT	EBR	WBL	WBT	WBR	SBLn1
Capacity (veh/h)	106	855	-	-	752	-	-	78
HCM Lane V/C Ratio	2.538	0.018	-	-	0.04	-	-	0.231
HCM Control Delay (s)	$ 783.1	9.3	0	-	10	0	-	64.5
HCM Lane LOS	F	A	A	-	A	A	-	F
HCM 95th %tile Q(veh)	24.5	0.1	-	-	0.1	-	-	0.8

Notes			
~: Volume exceeds capacity	$: Delay exceeds 300s	+: Computation Not Defined	*: All major volume in platoon



Lane Group	EBL	EBT	EBR	WBL	WBT	WBR	NBL	NBT	NBR	SBL	SBT	SBR
Lane Configurations												
Traffic Volume (vph)	15	771	120	10	667	10	93	0	20	10	0	18
Future Volume (vph)	15	771	120	10	667	10	93	0	20	10	0	18
Ideal Flow (vphpl)	1900	1900	1900	1900	1900	1900	1900	1900	1900	1900	1900	1900
Link Speed (mph)		30			30			25			25	
Link Distance (ft)		374			1851			514			309	
Travel Time (s)		8.5			42.1			14.0			8.4	
Confl. Peds. (#/hr)			4	4								
Peak Hour Factor	1.00	1.00	1.00	1.00	1.00	1.00	1.00	1.00	1.00	1.00	1.00	1.00
Heavy Vehicles (%)	5%	5%	5%	2%	2%	2%	17%	17%	17%	0%	0%	0%
Shared Lane Traffic (%)												
Sign Control		Free			Free			Stop			Stop	

Intersection Summary	
Area Type:	Other

Control Type: Unsignalized

Intersection	
Int Delay, s/veh	18.6

Movement	EBL	EBT	EBR	WBL	WBT	WBR	NBL	NBT	NBR	SBL	SBT	SBR
Lane Configurations		↕			↕			↕			↕	
Traffic Vol, veh/h	15	771	120	10	667	10	93	0	20	10	0	18
Future Vol, veh/h	15	771	120	10	667	10	93	0	20	10	0	18
Conflicting Peds, #/hr	0	0	4	4	0	0	0	0	0	0	0	0
Sign Control	Free	Free	Free	Free	Free	Free	Stop	Stop	Stop	Stop	Stop	Stop
RT Channelized	-	-	None	-	-	None	-	-	None	-	-	None
Storage Length	-	-	-	-	-	-	-	-	-	-	-	-
Veh in Median Storage, #	-	0	-	-	0	-	-	0	-	-	0	-
Grade, %	-	0	-	-	0	-	-	0	-	-	0	-
Peak Hour Factor	100	100	100	100	100	100	100	100	100	100	100	100
Heavy Vehicles, %	5	5	5	2	2	2	17	17	17	0	0	0
Mvmt Flow	15	771	120	10	667	10	93	0	20	10	0	18

Major/Minor	Major1			Major2			Minor1			Minor2		
Conflicting Flow All	677	0	0	895	0	0	1566	1562	835	1563	1617	672
Stage 1	-	-	-	-	-	-	865	865	-	692	692	-
Stage 2	-	-	-	-	-	-	701	697	-	871	925	-
Critical Hdwy	4.15	-	-	4.12	-	-	7.27	6.67	6.37	7.1	6.5	6.2
Critical Hdwy Stg 1	-	-	-	-	-	-	6.27	5.67	-	6.1	5.5	-
Critical Hdwy Stg 2	-	-	-	-	-	-	6.27	5.67	-	6.1	5.5	-
Follow-up Hdwy	2.245	-	-	2.218	-	-	3.653	4.153	3.453	3.5	4	3.3
Pot Cap-1 Maneuver	901	-	-	758	-	-	~ 83	104	346	92	105	459
Stage 1	-	-	-	-	-	-	328	351	-	437	448	-
Stage 2	-	-	-	-	-	-	406	421	-	349	351	-
Platoon blocked, %		-	-		-	-						
Mov Cap-1 Maneuver	901	-	-	755	-	-	~ 76	98	345	83	99	459
Mov Cap-2 Maneuver	-	-	-	-	-	-	~ 76	98	-	83	99	-
Stage 1	-	-	-	-	-	-	316	338	-	422	439	-
Stage 2	-	-	-	-	-	-	382	412	-	318	338	-

Approach	EB	WB	NB	SB
HCM Control Delay, s	0.2	0.1	276.3	29.5
HCM LOS			F	D

Minor Lane/Major Mvmt	NBLn1	EBL	EBT	EBR	WBL	WBT	WBR	SBLn1
Capacity (veh/h)	88	901	-	-	755	-	-	175
HCM Lane V/C Ratio	1.284	0.017	-	-	0.013	-	-	0.16
HCM Control Delay (s)	276.3	9.1	0	-	9.8	0	-	29.5
HCM Lane LOS	F	A	A	-	A	A	-	D
HCM 95th %tile Q(veh)	8.3	0.1	-	-	0	-	-	0.6

Notes

~: Volume exceeds capacity $: Delay exceeds 300s +: Computation Not Defined *: All major volume in platoon



Lane Group	EBT	EBR	WBL	WBT	NBL	NBR
Lane Configurations						
Traffic Volume (vph)	20	10	132	20	10	249
Future Volume (vph)	20	10	132	20	10	249
Ideal Flow (vphpl)	1900	1900	1900	1900	1900	1900
Link Speed (mph)	25			25	25	
Link Distance (ft)	358			633	311	
Travel Time (s)	9.8			17.3	8.5	
Confl. Peds. (#/hr)		1	1			
Peak Hour Factor	1.00	1.00	1.00	1.00	1.00	1.00
Heavy Vehicles (%)	0%	0%	1%	1%	3%	3%
Shared Lane Traffic (%)						
Sign Control	Stop			Stop	Stop	

Intersection Summary	
Area Type:	Other

Control Type: Unsignalized

Intersection	
Intersection Delay, s/veh	8.4
Intersection LOS	A

Movement	EBT	EBR	WBL	WBT	NBL	NBR
Lane Configurations						
Traffic Vol, veh/h	20	10	132	20	10	249
Future Vol, veh/h	20	10	132	20	10	249
Peak Hour Factor	1.00	1.00	1.00	1.00	1.00	1.00
Heavy Vehicles, %	0	0	1	1	3	3
Mvmt Flow	20	10	132	20	10	249
Number of Lanes	1	0	0	1	1	0

Approach	EB	WB	NB
Opposing Approach	WB	EB	
Opposing Lanes	1	1	0
Conflicting Approach Left		NB	EB
Conflicting Lanes Left	0	1	1
Conflicting Approach Right	NB		WB
Conflicting Lanes Right	1	0	1
HCM Control Delay	7.6	8.8	8.3
HCM LOS	A	A	A

Lane	NBLn1	EBLn1	WBLn1
Vol Left, %	4%	0%	87%
Vol Thru, %	0%	67%	13%
Vol Right, %	96%	33%	0%
Sign Control	Stop	Stop	Stop
Traffic Vol by Lane	259	30	152
LT Vol	10	0	132
Through Vol	0	20	20
RT Vol	249	10	0
Lane Flow Rate	259	30	152
Geometry Grp	1	1	1
Degree of Util (X)	0.275	0.037	0.193
Departure Headway (Hd)	3.823	4.406	4.57
Convergence, Y/N	Yes	Yes	Yes
Cap	945	814	774
Service Time	1.824	2.424	2.669
HCM Lane V/C Ratio	0.274	0.037	0.196
HCM Control Delay	8.3	7.6	8.8
HCM Lane LOS	A	A	A
HCM 95th-tile Q	1.1	0.1	0.7



Lane Group	EBL	EBT	EBR	WBL	WBT	WBR	NBL	NBT	NBR	SBL	SBT	SBR
Lane Configurations												
Traffic Volume (vph)	135	280	130	112	220	90	70	104	110	70	71	41
Future Volume (vph)	135	280	130	112	220	90	70	104	110	70	71	41
Ideal Flow (vphpl)	1900	1900	1900	1900	1900	1900	1900	1900	1900	1900	1900	1900
Storage Length (ft)	150		0	80		0	70		0	70		0
Storage Lanes	1		0	1		0	1		1	1		0
Taper Length (ft)	25			25			25			25		
Link Speed (mph)		25			25			25			25	
Link Distance (ft)		218			305			227			311	
Travel Time (s)		5.9			8.3			6.2			8.5	
Confl. Peds. (#/hr)	1		3	3		1	1		1	1		1
Peak Hour Factor	1.00	1.00	1.00	1.00	1.00	1.00	1.00	1.00	1.00	1.00	1.00	1.00
Heavy Vehicles (%)	6%	6%	6%	4%	4%	4%	3%	3%	3%	1%	1%	1%
Shared Lane Traffic (%)												
Sign Control		Free			Free			Stop			Stop	

Intersection Summary	
Area Type:	Other
Control Type: Unsignalized	

Intersection	
Int Delay, s/veh	59.7

Movement	EBL	EBT	EBR	WBL	WBT	WBR	NBL	NBT	NBR	SBL	SBT	SBR
Lane Configurations												
Traffic Vol, veh/h	135	280	130	112	220	90	70	104	110	70	71	41
Future Vol, veh/h	135	280	130	112	220	90	70	104	110	70	71	41
Conflicting Peds, #/hr	1	0	3	3	0	1	1	0	1	1	0	1
Sign Control	Free	Free	Free	Free	Free	Free	Stop	Stop	Stop	Stop	Stop	Stop
RT Channelized	-	-	None	-	-	None	-	-	None	-	-	None
Storage Length	150	-	-	80	-	-	70	-	0	70	-	-
Veh in Median Storage, #	-	0	-	-	0	-	-	0	-	-	0	-
Grade, %	-	0	-	-	0	-	-	0	-	-	0	-
Peak Hour Factor	100	100	100	100	100	100	100	100	100	100	100	100
Heavy Vehicles, %	6	6	6	4	4	4	3	3	3	1	1	1
Mvmt Flow	135	280	130	112	220	90	70	104	110	70	71	41

Major/Minor	Major1			Major2			Minor1			Minor2		
Conflicting Flow All	311	0	0	413	0	0	1164	1153	349	1213	1173	267
Stage 1	-	-	-	-	-	-	618	618	-	490	490	-
Stage 2	-	-	-	-	-	-	546	535	-	723	683	-
Critical Hdwy	4.16	-	-	4.14	-	-	7.13	6.53	6.23	7.11	6.51	6.21
Critical Hdwy Stg 1	-	-	-	-	-	-	6.13	5.53	-	6.11	5.51	-
Critical Hdwy Stg 2	-	-	-	-	-	-	6.13	5.53	-	6.11	5.51	-
Follow-up Hdwy	2.254	-	-	2.236	-	-	3.527	4.027	3.327	3.509	4.009	3.309
Pot Cap-1 Maneuver	1227	-	-	1135	-	-	171	197	692	159	193	774
Stage 1	-	-	-	-	-	-	475	479	-	562	550	-
Stage 2	-	-	-	-	-	-	520	522	-	419	451	-
Platoon blocked, %		-	-		-	-						
Mov Cap-1 Maneuver	1226	-	-	1132	-	-	89	157	689	~ 54	154	773
Mov Cap-2 Maneuver	-	-	-	-	-	-	89	157	-	~ 54	154	-
Stage 1	-	-	-	-	-	-	421	425	-	500	495	-
Stage 2	-	-	-	-	-	-	380	470	-	236	400	-

Approach	EB	WB	NB	SB
HCM Control Delay, s	2.1	2.3	193.7	156.5
HCM LOS			F	F

Minor Lane/Major Mvmt	NBLn1	NBLn2	EBL	EBT	EBR	WBL	WBT	WBR	SBLn1	SBLn2
Capacity (veh/h)	120	689	1226	-	-	1132	-	-	54	218
HCM Lane V/C Ratio	1.45	0.16	0.11	-	-	0.099	-	-	1.296	0.514
HCM Control Delay (s)	$ 309	11.2	8.3	-	-	8.5	-	-	$ 346.5	37.8
HCM Lane LOS	F	B	A	-	-	A	-	-	F	E
HCM 95th %tile Q(veh)	12.1	0.6	0.4	-	-	0.3	-	-	6.2	2.6

Notes			
~: Volume exceeds capacity	$: Delay exceeds 300s	+: Computation Not Defined	*: All major volume in platoon

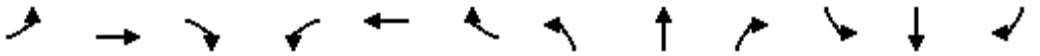

Lane Group	EBL	EBT	EBR	WBL	WBT	WBR	NBL	NBT	NBR	SBL	SBT	SBR
Lane Configurations												
Traffic Volume (vph)	25	440	10	80	360	53	20	40	100	26	42	72
Future Volume (vph)	25	440	10	80	360	53	20	40	100	26	42	72
Ideal Flow (vphpl)	1900	1900	1900	1900	1900	1900	1900	1900	1900	1900	1900	1900
Storage Length (ft)	150		0	175		0	75		0	0		0
Storage Lanes	1		0	1		0	1		1	0		0
Taper Length (ft)	25			25			25			25		
Link Speed (mph)		25			25			25			25	
Link Distance (ft)		494			1886			361			514	
Travel Time (s)		13.5			51.4			9.8			14.0	
Confl. Peds. (#/hr)	5		2	2		5	3					3
Peak Hour Factor	1.00	1.00	1.00	1.00	1.00	1.00	1.00	1.00	1.00	1.00	1.00	1.00
Heavy Vehicles (%)	6%	6%	6%	5%	5%	5%	5%	5%	5%	6%	6%	6%
Shared Lane Traffic (%)												
Sign Control		Free			Free			Stop			Stop	

Intersection Summary	
Area Type:	Other
Control Type: Unsignalized	

Intersection	
Int Delay, s/veh	7.3

Movement	EBL	EBT	EBR	WBL	WBT	WBR	NBL	NBT	NBR	SBL	SBT	SBR
Lane Configurations												
Traffic Vol, veh/h	25	440	10	80	360	53	20	40	100	26	42	72
Future Vol, veh/h	25	440	10	80	360	53	20	40	100	26	42	72
Conflicting Peds, #/hr	5	0	2	2	0	5	3	0	0	0	0	3
Sign Control	Free	Free	Free	Free	Free	Free	Stop	Stop	Stop	Stop	Stop	Stop
RT Channelized	-	-	None	-	-	None	-	-	None	-	-	None
Storage Length	150	-	-	175	-	-	75	-	0	-	-	-
Veh in Median Storage, #	-	0	-	-	0	-	-	0	-	-	0	-
Grade, %	-	0	-	-	0	-	-	0	-	-	0	-
Peak Hour Factor	100	100	100	100	100	100	100	100	100	100	100	100
Heavy Vehicles, %	6	6	6	5	5	5	5	5	5	6	6	6
Mvmt Flow	25	440	10	80	360	53	20	40	100	26	42	72

Major/Minor	Major1			Major2			Minor1			Minor2		
Conflicting Flow All	418	0	0	452	0	0	1104	1075	447	1117	1054	395
Stage 1	-	-	-	-	-	-	497	497	-	552	552	-
Stage 2	-	-	-	-	-	-	607	578	-	565	502	-
Critical Hdwy	4.16	-	-	4.15	-	-	7.15	6.55	6.25	7.16	6.56	6.26
Critical Hdwy Stg 1	-	-	-	-	-	-	6.15	5.55	-	6.16	5.56	-
Critical Hdwy Stg 2	-	-	-	-	-	-	6.15	5.55	-	6.16	5.56	-
Follow-up Hdwy	2.254	-	-	2.245	-	-	3.545	4.045	3.345	3.554	4.054	3.354
Pot Cap-1 Maneuver	1120	-	-	1093	-	-	186	217	605	181	222	646
Stage 1	-	-	-	-	-	-	549	540	-	511	508	-
Stage 2	-	-	-	-	-	-	478	496	-	503	535	-
Platoon blocked, %		-	-		-	-						
Mov Cap-1 Maneuver	1115	-	-	1091	-	-	128	195	604	118	200	641
Mov Cap-2 Maneuver	-	-	-	-	-	-	128	195	-	118	200	-
Stage 1	-	-	-	-	-	-	536	527	-	497	468	-
Stage 2	-	-	-	-	-	-	357	457	-	379	522	-

Approach	EB	WB	NB	SB
HCM Control Delay, s	0.4	1.4	22	34.4
HCM LOS			C	D

Minor Lane/Major Mvmt	NBLn1	NBLn2	EBL	EBT	EBR	WBL	WBT	WBR	SBLn1
Capacity (veh/h)	166	604	1115	-	-	1091	-	-	258
HCM Lane V/C Ratio	0.361	0.166	0.022	-	-	0.073	-	-	0.543
HCM Control Delay (s)	38.5	12.1	8.3	-	-	8.6	-	-	34.4
HCM Lane LOS	E	B	A	-	-	A	-	-	D
HCM 95th %tile Q(veh)	1.5	0.6	0.1	-	-	0.2	-	-	3



Lane Group	EBL	EBT	EBR	WBL	WBT	WBR	NBL	NBT	NBR	SBL	SBT	SBR
Lane Configurations												
Traffic Volume (vph)	62	625	114	80	421	50	217	20	30	40	30	39
Future Volume (vph)	62	625	114	80	421	50	217	20	30	40	30	39
Ideal Flow (vphpl)	1900	1900	1900	1900	1900	1900	1900	1900	1900	1900	1900	1900
Storage Length (ft)	0		0	0		0	70		0	0		0
Storage Lanes	0		0	0		0	1		0	0		0
Taper Length (ft)	25			25			25			25		
Link Speed (mph)		25			25			25			25	
Link Distance (ft)		1851			1050			401			441	
Travel Time (s)		50.5			28.6			10.9			12.0	
Confl. Peds. (#/hr)			1	1			2					2
Peak Hour Factor	1.00	1.00	1.00	1.00	1.00	1.00	1.00	1.00	1.00	1.00	1.00	1.00
Heavy Vehicles (%)	6%	6%	6%	2%	2%	2%	2%	2%	2%	0%	0%	0%
Shared Lane Traffic (%)												
Sign Control		Free			Free			Stop			Stop	

Intersection Summary	
Area Type:	Other
Control Type: Unsignalized	

Intersection	
Int Delay, s/veh	155.3

Movement	EBL	EBT	EBR	WBL	WBT	WBR	NBL	NBT	NBR	SBL	SBT	SBR
Lane Configurations												
Traffic Vol, veh/h	62	625	114	80	421	50	217	20	30	40	30	39
Future Vol, veh/h	62	625	114	80	421	50	217	20	30	40	30	39
Conflicting Peds, #/hr	0	0	1	1	0	0	2	0	0	0	0	2
Sign Control	Free	Free	Free	Free	Free	Free	Stop	Stop	Stop	Stop	Stop	Stop
RT Channelized	-	-	None	-	-	None	-	-	None	-	-	None
Storage Length	-	-	-	-	-	-	70	-	-	-	-	-
Veh in Median Storage, #	-	0	-	-	0	-	-	0	-	-	0	-
Grade, %	-	0	-	-	0	-	-	0	-	-	0	-
Peak Hour Factor	100	100	100	100	100	100	100	100	100	100	100	100
Heavy Vehicles, %	6	6	6	2	2	2	2	2	2	0	0	0
Mvmt Flow	62	625	114	80	421	50	217	20	30	40	30	39

Major/Minor	Major1			Major2			Minor1			Minor2		
Conflicting Flow All	471	0	0	740	0	0	1450	1438	683	1437	1470	448
Stage 1	-	-	-	-	-	-	807	807	-	606	606	-
Stage 2	-	-	-	-	-	-	643	631	-	831	864	-
Critical Hdwy	4.16	-	-	4.12	-	-	7.12	6.52	6.22	7.1	6.5	6.2
Critical Hdwy Stg 1	-	-	-	-	-	-	6.12	5.52	-	6.1	5.5	-
Critical Hdwy Stg 2	-	-	-	-	-	-	6.12	5.52	-	6.1	5.5	-
Follow-up Hdwy	2.254	-	-	2.218	-	-	3.518	4.018	3.318	3.5	4	3.3
Pot Cap-1 Maneuver	1070	-	-	867	-	-	~ 109	133	449	112	129	615
Stage 1	-	-	-	-	-	-	375	394	-	487	490	-
Stage 2	-	-	-	-	-	-	462	474	-	367	374	-
Platoon blocked, %		-	-		-	-						
Mov Cap-1 Maneuver	1070	-	-	866	-	-	~ 66	105	449	75	101	614
Mov Cap-2 Maneuver	-	-	-	-	-	-	~ 66	105	-	75	101	-
Stage 1	-	-	-	-	-	-	337	354	-	438	428	-
Stage 2	-	-	-	-	-	-	351	414	-	291	336	-

Approach	EB	WB	NB	SB
HCM Control Delay, s	0.7	1.4	$ 950.2	122.1
HCM LOS			F	F

Minor Lane/Major Mvmt	NBLn1	NBLn2	EBL	EBT	EBR	WBL	WBT	WBR	SBLn1
Capacity (veh/h)	66	194	1070	-	-	866	-	-	122
HCM Lane V/C Ratio	3.288	0.258	0.058	-	-	0.092	-	-	0.893
HCM Control Delay (s)	$ 1162.3	29.9	8.6	0	-	9.6	0	-	122.1
HCM Lane LOS	F	D	A	A	-	A	A	-	F
HCM 95th %tile Q(veh)	22.5	1	0.2	-	-	0.3	-	-	5.6

Notes			
~: Volume exceeds capacity	$: Delay exceeds 300s	+: Computation Not Defined	*: All major volume in platoon

Lane Group	EBL	EBT	EBR	WBL	WBT	WBR	NBL	NBT	NBR	SBL	SBT	SBR
Lane Configurations												
Traffic Volume (vph)	20	425	110	80	383	144	80	113	80	46	118	80
Future Volume (vph)	20	425	110	80	383	144	80	113	80	46	118	80
Ideal Flow (vphpl)	1900	1900	1900	1900	1900	1900	1900	1900	1900	1900	1900	1900
Storage Length (ft)	90		0	100		0	150		0	70		0
Storage Lanes	1		0	1		0	1		0	1		0
Taper Length (ft)	25			25			25			25		
Right Turn on Red			Yes			Yes			Yes			Yes
Link Speed (mph)		25			25			25			25	
Link Distance (ft)		1886			1034			457			401	
Travel Time (s)		51.4			28.2			12.5			10.9	
Confl. Peds. (#/hr)	1		1	1		1	1					1
Peak Hour Factor	1.00	1.00	1.00	1.00	1.00	1.00	1.00	1.00	1.00	1.00	1.00	1.00
Heavy Vehicles (%)	6%	6%	6%	5%	5%	5%	3%	3%	3%	4%	4%	4%
Shared Lane Traffic (%)												
Turn Type	Perm	NA		Perm	NA		Perm	NA		Perm	NA	
Protected Phases		2			6			8			4	
Permitted Phases	2			6			8			4		
Detector Phase	2	2		6	6		8	8		4	4	
Switch Phase												
Minimum Initial (s)	10.0	10.0		10.0	10.0		5.0	5.0		5.0	5.0	
Minimum Split (s)	33.6	33.6		32.6	32.6		28.6	28.6		31.6	31.6	
Total Split (s)	50.0	50.0		50.0	50.0		30.0	30.0		30.0	30.0	
Total Split (%)	62.5%	62.5%		62.5%	62.5%		37.5%	37.5%		37.5%	37.5%	
Yellow Time (s)	3.6	3.6		3.6	3.6		3.6	3.6		3.6	3.6	
All-Red Time (s)	1.0	1.0		1.0	1.0		1.0	1.0		1.0	1.0	
Lost Time Adjust (s)	0.0	0.0		0.0	0.0		0.0	0.0		0.0	0.0	
Total Lost Time (s)	4.6	4.6		4.6	4.6		4.6	4.6		4.6	4.6	
Lead/Lag												
Lead-Lag Optimize?												
Recall Mode	Max	Max		Max	Max		None	None		None	None	

Intersection Summary	
Area Type:	Other
Cycle Length: 80	
Actuated Cycle Length: 69.3	
Natural Cycle: 70	
Control Type: Actuated-Uncoordinated	

Splits and Phases: 14: S Cle Elum Way/Stafford Ave & W First St



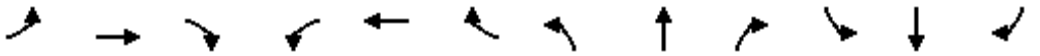

Movement	EBL	EBT	EBR	WBL	WBT	WBR	NBL	NBT	NBR	SBL	SBT	SBR
Lane Configurations												
Traffic Volume (veh/h)	20	425	110	80	383	144	80	113	80	46	118	80
Future Volume (veh/h)	20	425	110	80	383	144	80	113	80	46	118	80
Initial Q (Qb), veh	0	0	0	0	0	0	0	0	0	0	0	0
Ped-Bike Adj(A_pbT)	1.00		1.00	1.00		1.00	1.00		1.00	1.00		1.00
Parking Bus, Adj	1.00	1.00	1.00	1.00	1.00	1.00	1.00	1.00	1.00	1.00	1.00	1.00
Work Zone On Approach		No			No			No			No	
Adj Sat Flow, veh/h/ln	1811	1811	1811	1826	1826	1826	1856	1856	1856	1841	1841	1841
Adj Flow Rate, veh/h	20	425	110	80	383	144	80	113	80	46	118	80
Peak Hour Factor	1.00	1.00	1.00	1.00	1.00	1.00	1.00	1.00	1.00	1.00	1.00	1.00
Percent Heavy Veh, %	6	6	6	5	5	5	3	3	3	4	4	4
Cap, veh/h	524	900	233	522	821	309	241	222	157	245	224	152
Arrive On Green	0.65	0.65	0.65	0.65	0.65	0.65	0.22	0.22	0.22	0.22	0.22	0.22
Sat Flow, veh/h	848	1387	359	849	1264	475	1174	1010	715	1170	1022	693
Grp Volume(v), veh/h	20	0	535	80	0	527	80	0	193	46	0	198
Grp Sat Flow(s),veh/h/ln	848	0	1746	849	0	1740	1174	0	1725	1170	0	1714
Q Serve(g_s), s	0.9	0.0	10.8	3.7	0.0	10.7	4.5	0.0	6.9	2.5	0.0	7.1
Cycle Q Clear(g_c), s	11.5	0.0	10.8	14.5	0.0	10.7	11.6	0.0	6.9	9.4	0.0	7.1
Prop In Lane	1.00		0.21	1.00		0.27	1.00		0.41	1.00		0.40
Lane Grp Cap(c), veh/h	524	0	1133	522	0	1129	241	0	378	245	0	376
V/C Ratio(X)	0.04	0.00	0.47	0.15	0.00	0.47	0.33	0.00	0.51	0.19	0.00	0.53
Avail Cap(c_a), veh/h	524	0	1133	522	0	1129	409	0	626	413	0	622
HCM Platoon Ratio	1.00	1.00	1.00	1.00	1.00	1.00	1.00	1.00	1.00	1.00	1.00	1.00
Upstream Filter(I)	1.00	0.00	1.00	1.00	0.00	1.00	1.00	0.00	1.00	1.00	0.00	1.00
Uniform Delay (d), s/veh	9.1	0.0	6.2	9.9	0.0	6.2	29.2	0.0	24.0	28.1	0.0	24.1
Incr Delay (d2), s/veh	0.1	0.0	1.4	0.6	0.0	1.4	1.1	0.0	1.5	0.5	0.0	1.6
Initial Q Delay(d3),s/veh	0.0	0.0	0.0	0.0	0.0	0.0	0.0	0.0	0.0	0.0	0.0	0.0
%ile BackOfQ(50%),veh/ln	0.2	0.0	3.7	0.7	0.0	3.6	1.3	0.0	2.9	0.7	0.0	3.0
Unsig. Movement Delay, s/veh												
LnGrp Delay(d),s/veh	9.2	0.0	7.6	10.5	0.0	7.6	30.4	0.0	25.5	28.6	0.0	25.7
LnGrp LOS	A	A	A	B	A	A	C	A	C	C	A	C
Approach Vol, veh/h		555			607			273			244	
Approach Delay, s/veh		7.7			8.0			26.9			26.3	
Approach LOS		A			A			C			C	

Timer - Assigned Phs		2		4		6		8				
Phs Duration (G+Y+Rc), s		50.0		19.9		50.0		19.9				
Change Period (Y+Rc), s		4.6		4.6		4.6		4.6				
Max Green Setting (Gmax), s		45.4		25.4		45.4		25.4				
Max Q Clear Time (g_c+I1), s		13.5		11.4		16.5		13.6				
Green Ext Time (p_c), s		4.4		1.5		4.7		1.5				

Intersection Summary												
HCM 6th Ctrl Delay			13.6									
HCM 6th LOS			B									

Notes

User approved pedestrian interval to be less than phase max green.

Lane Group	EBL	EBT	EBR	WBL	WBT	WBR	NBL	NBT	NBR	SBL	SBT	SBR
Lane Configurations												
Traffic Volume (vph)	50	448	197	10	330	30	183	30	10	30	20	38
Future Volume (vph)	50	448	197	10	330	30	183	30	10	30	20	38
Ideal Flow (vphpl)	1900	1900	1900	1900	1900	1900	1900	1900	1900	1900	1900	1900
Storage Length (ft)	0		0	0		0	150		0	0		0
Storage Lanes	0		0	0		0	1		0	0		0
Taper Length (ft)	25			25			25			25		
Link Speed (mph)		25			25			25			25	
Link Distance (ft)		1050			503			379			273	
Travel Time (s)		28.6			13.7			10.3			7.4	
Confl. Peds. (#/hr)			3	3			1		5	5		1
Peak Hour Factor	1.00	1.00	1.00	1.00	1.00	1.00	1.00	1.00	1.00	1.00	1.00	1.00
Heavy Vehicles (%)	7%	7%	7%	4%	4%	4%	1%	1%	1%	6%	6%	6%
Parking (#/hr)								0	0			
Shared Lane Traffic (%)												
Sign Control		Free			Free			Stop			Stop	

Intersection Summary	
Area Type:	Other
Control Type: Unsignalized	

Intersection	
Int Delay, s/veh	22.4

Movement	EBL	EBT	EBR	WBL	WBT	WBR	NBL	NBT	NBR	SBL	SBT	SBR
Lane Configurations												
Traffic Vol, veh/h	50	448	197	10	330	30	183	30	10	30	20	38
Future Vol, veh/h	50	448	197	10	330	30	183	30	10	30	20	38
Conflicting Peds, #/hr	0	0	3	3	0	0	1	0	5	5	0	1
Sign Control	Free	Free	Free	Free	Free	Free	Stop	Stop	Stop	Stop	Stop	Stop
RT Channelized	-	-	None	-	-	None	-	-	None	-	-	None
Storage Length	-	-	-	-	-	-	150	-	-	-	-	-
Veh in Median Storage, #	-	0	-	-	0	-	-	0	-	-	0	-
Grade, %	-	0	-	-	0	-	-	0	-	-	0	-
Peak Hour Factor	100	100	100	100	100	100	100	100	100	100	100	100
Heavy Vehicles, %	7	7	7	4	4	4	1	1	1	6	6	6
Mvmt Flow	50	448	197	10	330	30	183	30	10	30	20	38

Major/Minor	Major1			Major2			Minor1			Minor2		
Conflicting Flow All	360	0	0	648	0	0	1045	1030	555	1037	1113	346
Stage 1	-	-	-	-	-	-	650	650	-	365	365	-
Stage 2	-	-	-	-	-	-	395	380	-	672	748	-
Critical Hdwy	4.17	-	-	4.14	-	-	7.11	6.51	6.21	7.16	6.56	6.26
Critical Hdwy Stg 1	-	-	-	-	-	-	6.11	5.51	-	6.16	5.56	-
Critical Hdwy Stg 2	-	-	-	-	-	-	6.11	5.51	-	6.16	5.56	-
Follow-up Hdwy	2.263	-	-	2.236	-	-	3.509	4.009	3.309	3.554	4.054	3.354
Pot Cap-1 Maneuver	1171	-	-	928	-	-	208	234	533	206	205	688
Stage 1	-	-	-	-	-	-	460	467	-	646	616	-
Stage 2	-	-	-	-	-	-	632	616	-	439	414	-
Platoon blocked, %		-	-		-	-						
Mov Cap-1 Maneuver	1171	-	-	925	-	-	~ 169	214	529	169	188	687
Mov Cap-2 Maneuver	-	-	-	-	-	-	~ 169	214	-	169	188	-
Stage 1	-	-	-	-	-	-	427	433	-	601	607	-
Stage 2	-	-	-	-	-	-	569	607	-	371	384	-

Approach	EB	WB	NB	SB
HCM Control Delay, s	0.6	0.2	125.8	25.9
HCM LOS			F	D

Minor Lane/Major Mvmt	NBLn1	NBLn2	EBL	EBT	EBR	WBL	WBT	WBR	SBLn1
Capacity (veh/h)	169	251	1171	-	-	925	-	-	259
HCM Lane V/C Ratio	1.083	0.159	0.043	-	-	0.011	-	-	0.34
HCM Control Delay (s)	148.5	22	8.2	0	-	8.9	0	-	25.9
HCM Lane LOS	F	C	A	A	-	A	A	-	D
HCM 95th %tile Q(veh)	9.2	0.6	0.1	-	-	0	-	-	1.4

Notes			
~: Volume exceeds capacity	$: Delay exceeds 300s	+: Computation Not Defined	*: All major volume in platoon

Lane Group	EBL	EBT	EBR	WBL	WBT	WBR	NBL	NBT	NBR	SBL	SBT	SBR
Lane Configurations												
Traffic Volume (vph)	10	376	146	40	385	44	213	169	40	51	156	10
Future Volume (vph)	10	376	146	40	385	44	213	169	40	51	156	10
Ideal Flow (vphpl)	1900	1900	1900	1900	1900	1900	1900	1900	1900	1900	1900	1900
Storage Length (ft)	75		0	100		0	150		0	125		0
Storage Lanes	1		0	1		0	1		0	1		0
Taper Length (ft)	25			25			25			25		
Right Turn on Red			Yes			Yes			Yes			Yes
Link Speed (mph)		25			25			25			25	
Link Distance (ft)		1034			490			313			379	
Travel Time (s)		28.2			13.4			8.5			10.3	
Confl. Peds. (#/hr)	4		5	5		4	2		1	1		2
Peak Hour Factor	1.00	1.00	1.00	1.00	1.00	1.00	1.00	1.00	1.00	1.00	1.00	1.00
Heavy Vehicles (%)	7%	7%	7%	3%	3%	3%	8%	8%	8%	5%	5%	5%
Parking (#/hr)		0	0		0	0		0	0		0	0
Shared Lane Traffic (%)												
Turn Type	Perm	NA		Perm	NA		Perm	NA		Perm	NA	
Protected Phases		2			6			8			4	
Permitted Phases	2			6			8			4		
Detector Phase	2	2		6	6		8	8		4	4	
Switch Phase												
Minimum Initial (s)	15.0	15.0		15.0	15.0		8.0	8.0		8.0	8.0	
Minimum Split (s)	29.5	29.5		28.5	28.5		27.5	27.5		29.5	29.5	
Total Split (s)	41.0	41.0		41.0	41.0		19.0	19.0		19.0	19.0	
Total Split (%)	68.3%	68.3%		68.3%	68.3%		31.7%	31.7%		31.7%	31.7%	
Yellow Time (s)	3.5	3.5		3.5	3.5		3.5	3.5		3.5	3.5	
All-Red Time (s)	1.0	1.0		1.0	1.0		1.0	1.0		1.0	1.0	
Lost Time Adjust (s)	0.0	0.0		0.0	0.0		0.0	0.0		0.0	0.0	
Total Lost Time (s)	4.5	4.5		4.5	4.5		4.5	4.5		4.5	4.5	
Lead/Lag												
Lead-Lag Optimize?												
Recall Mode	C-Min	C-Min		C-Min	C-Min		None	None		None	None	

Intersection Summary	
Area Type:	Other
Cycle Length: 60	
Actuated Cycle Length: 60	
Offset: 0 (0%), Referenced to phase 2:EBTL and 6:WBTL, Start of Green	
Natural Cycle: 60	
Control Type: Actuated-Coordinated	

Splits and Phases: 16: Oakes Ave & W First St



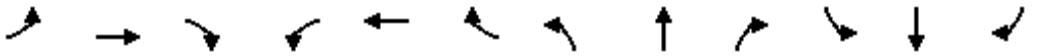

Movement	EBL	EBT	EBR	WBL	WBT	WBR	NBL	NBT	NBR	SBL	SBT	SBR
Lane Configurations												
Traffic Volume (veh/h)	10	376	146	40	385	44	213	169	40	51	156	10
Future Volume (veh/h)	10	376	146	40	385	44	213	169	40	51	156	10
Initial Q (Qb), veh	0	0	0	0	0	0	0	0	0	0	0	0
Ped-Bike Adj(A_pbT)	1.00		1.00	1.00		1.00	1.00		1.00	1.00		1.00
Parking Bus, Adj	1.00	1.00	0.90	1.00	1.00	0.90	1.00	1.00	0.90	1.00	1.00	0.90
Work Zone On Approach		No			No			No			No	
Adj Sat Flow, veh/h/ln	1796	1796	1796	1856	1856	1856	1781	1781	1781	1826	1826	1826
Adj Flow Rate, veh/h	10	376	146	40	385	44	213	169	40	51	156	10
Peak Hour Factor	1.00	1.00	1.00	1.00	1.00	1.00	1.00	1.00	1.00	1.00	1.00	1.00
Percent Heavy Veh, %	7	7	7	3	3	3	8	8	8	5	5	5
Cap, veh/h	679	674	262	475	895	102	300	303	72	261	369	24
Arrive On Green	0.61	0.61	0.61	1.00	1.00	1.00	0.24	0.24	0.24	0.24	0.24	0.24
Sat Flow, veh/h	919	1107	430	872	1471	168	1158	1252	296	1142	1527	98
Grp Volume(v), veh/h	10	0	522	40	0	429	213	0	209	51	0	166
Grp Sat Flow(s),veh/h/ln	919	0	1537	872	0	1639	1158	0	1548	1142	0	1625
Q Serve(g_s), s	0.3	0.0	12.1	1.0	0.0	0.0	9.3	0.0	7.1	2.5	0.0	5.2
Cycle Q Clear(g_c), s	0.3	0.0	12.1	13.1	0.0	0.0	14.5	0.0	7.1	9.6	0.0	5.2
Prop In Lane	1.00		0.28	1.00		0.10	1.00		0.19	1.00		0.06
Lane Grp Cap(c), veh/h	679	0	935	475	0	997	300	0	374	261	0	393
V/C Ratio(X)	0.01	0.00	0.56	0.08	0.00	0.43	0.71	0.00	0.56	0.20	0.00	0.42
Avail Cap(c_a), veh/h	679	0	935	475	0	997	300	0	374	261	0	393
HCM Platoon Ratio	1.00	1.00	1.00	2.00	2.00	2.00	1.00	1.00	1.00	1.00	1.00	1.00
Upstream Filter(I)	0.90	0.00	0.90	0.93	0.00	0.93	1.00	0.00	1.00	1.00	0.00	1.00
Uniform Delay (d), s/veh	4.7	0.0	7.0	2.2	0.0	0.0	26.1	0.0	19.9	24.1	0.0	19.2
Incr Delay (d2), s/veh	0.0	0.0	2.2	0.3	0.0	1.3	6.5	0.0	1.1	0.1	0.0	0.3
Initial Q Delay(d3),s/veh	0.0	0.0	0.0	0.0	0.0	0.0	0.0	0.0	0.0	0.0	0.0	0.0
%ile BackOfQ(50%),veh/ln	0.0	0.0	3.6	0.1	0.0	0.3	3.5	0.0	2.5	0.6	0.0	1.9
Unsig. Movement Delay, s/veh												
LnGrp Delay(d),s/veh	4.7	0.0	9.1	2.5	0.0	1.3	32.6	0.0	21.1	24.3	0.0	19.5
LnGrp LOS	A	A	A	A	A	A	C	A	C	C	A	B
Approach Vol, veh/h		532			469			422			217	
Approach Delay, s/veh		9.1			1.4			26.9			20.6	
Approach LOS		A			A			C			C	

Timer - Assigned Phs	2	4	6	8
Phs Duration (G+Y+Rc), s	41.0	19.0	41.0	19.0
Change Period (Y+Rc), s	4.5	4.5	4.5	4.5
Max Green Setting (Gmax), s	36.5	14.5	36.5	14.5
Max Q Clear Time (g_c+I1), s	14.1	11.6	15.1	16.5
Green Ext Time (p_c), s	3.9	0.2	3.1	0.0

Intersection Summary	
HCM 6th Ctrl Delay	13.0
HCM 6th LOS	B

Notes

User approved pedestrian interval to be less than phase max green.



Lane Group	EBL	EBT	EBR	WBL	WBT	WBR	NBL	NBT	NBR	SBL	SBT	SBR
Lane Configurations												
Traffic Volume (vph)	25	321	132	10	301	20	61	20	30	10	20	18
Future Volume (vph)	25	321	132	10	301	20	61	20	30	10	20	18
Ideal Flow (vphpl)	1900	1900	1900	1900	1900	1900	1900	1900	1900	1900	1900	1900
Link Speed (mph)		25			25			25			25	
Link Distance (ft)		503			709			369			307	
Travel Time (s)		13.7			19.3			10.1			8.4	
Confl. Peds. (#/hr)	1		2	2		1	1		5	5		1
Peak Hour Factor	1.00	1.00	1.00	1.00	1.00	1.00	1.00	1.00	1.00	1.00	1.00	1.00
Heavy Vehicles (%)	8%	8%	8%	3%	3%	3%	4%	4%	4%	0%	0%	0%
Parking (#/hr)	0	0	0	0	0	0	0	0	0	0	0	0
Shared Lane Traffic (%)												
Sign Control		Stop			Stop			Stop			Stop	

Intersection Summary	
Area Type:	Other
Control Type: Unsignalized	

Intersection	
Intersection Delay, s/veh	13.6
Intersection LOS	B

Movement	EBL	EBT	EBR	WBL	WBT	WBR	NBL	NBT	NBR	SBL	SBT	SBR
Lane Configurations												
Traffic Vol, veh/h	25	321	132	10	301	20	61	20	30	10	20	18
Future Vol, veh/h	25	321	132	10	301	20	61	20	30	10	20	18
Peak Hour Factor	1.00	1.00	1.00	1.00	1.00	1.00	1.00	1.00	1.00	1.00	1.00	1.00
Heavy Vehicles, %	8	8	8	3	3	3	4	4	4	0	0	0
Mvmt Flow	25	321	132	10	301	20	61	20	30	10	20	18
Number of Lanes	0	1	0	0	1	0	0	1	0	0	1	0

Approach	EB	WB	NB	SB
Opposing Approach	WB	EB	SB	NB
Opposing Lanes	1	1	1	1
Conflicting Approach Left	SB	NB	EB	WB
Conflicting Lanes Left	1	1	1	1
Conflicting Approach Right	NB	SB	WB	EB
Conflicting Lanes Right	1	1	1	1
HCM Control Delay	15.6	12.3	10.3	9.4
HCM LOS	C	B	B	A

Lane	NBLn1	EBLn1	WBLn1	SBLn1
Vol Left, %	55%	5%	3%	21%
Vol Thru, %	18%	67%	91%	42%
Vol Right, %	27%	28%	6%	38%
Sign Control	Stop	Stop	Stop	Stop
Traffic Vol by Lane	111	478	331	48
LT Vol	61	25	10	10
Through Vol	20	321	301	20
RT Vol	30	132	20	18
Lane Flow Rate	111	478	331	48
Geometry Grp	1	1	1	1
Degree of Util (X)	0.184	0.627	0.462	0.079
Departure Headway (Hd)	5.958	4.83	5.029	5.917
Convergence, Y/N	Yes	Yes	Yes	Yes
Cap	604	750	722	607
Service Time	3.976	2.83	3.029	3.939
HCM Lane V/C Ratio	0.184	0.637	0.458	0.079
HCM Control Delay	10.3	15.6	12.3	9.4
HCM Lane LOS	B	C	B	A
HCM 95th-tile Q	0.7	4.5	2.5	0.3

Lane Group	EBL	EBT	EBR	WBL	WBT	WBR	NBL	NBT	NBR	SBL	SBT	SBR
Lane Configurations												
Traffic Volume (vph)	40	406	20	20	409	57	20	14	30	130	22	30
Future Volume (vph)	40	406	20	20	409	57	20	14	30	130	22	30
Satd. Flow (prot)	1719	1615	0	1736	1610	0	0	1757	1384	0	1752	1398
Flt Permitted	0.470			0.497				0.787			0.733	
Satd. Flow (perm)	848	1615	0	904	1610	0	0	1416	1354	0	1337	1353
Satd. Flow (RTOR)		8			21				30			30
Confl. Peds. (#/hr)	5		9	9		5	12		2	2		12
Peak Hour Factor	1.00	1.00	1.00	1.00	1.00	1.00	1.00	1.00	1.00	1.00	1.00	1.00
Heavy Vehicles (%)	5%	5%	5%	4%	4%	4%	5%	5%	5%	4%	4%	4%
Parking (#/hr)		0	0		0	0			0			0
Shared Lane Traffic (%)												
Lane Group Flow (vph)	40	426	0	20	466	0	0	34	30	0	152	30
Turn Type	Perm	NA		Perm	NA		Perm	NA	custom	Perm	NA	custom
Protected Phases		2			6			8			4	
Permitted Phases	2			6			8		2	4		6
Detector Phase	2	2		6	6		8	8	2	4	4	6
Switch Phase												
Minimum Initial (s)	20.0	20.0		20.0	20.0		8.0	8.0	20.0	8.0	8.0	20.0
Minimum Split (s)	34.5	34.5		34.5	34.5		35.5	35.5	34.5	34.5	34.5	34.5
Total Split (s)	41.0	41.0		41.0	41.0		19.0	19.0	41.0	19.0	19.0	41.0
Total Split (%)	68.3%	68.3%		68.3%	68.3%		31.7%	31.7%	68.3%	31.7%	31.7%	68.3%
Yellow Time (s)	3.5	3.5		3.5	3.5		3.5	3.5	3.5	3.5	3.5	3.5
All-Red Time (s)	1.0	1.0		1.0	1.0		1.0	1.0	1.0	1.0	1.0	1.0
Lost Time Adjust (s)	0.0	0.0		0.0	0.0			0.0	0.0		0.0	0.0
Total Lost Time (s)	4.5	4.5		4.5	4.5			4.5	4.5		4.5	4.5
Lead/Lag												
Lead-Lag Optimize?												
Recall Mode	C-Min	C-Min		C-Min	C-Min		None	None	C-Min	None	None	C-Min
Act Effct Green (s)	42.8	42.8		42.8	42.8			11.6	42.8		11.6	42.8
Actuated g/C Ratio	0.71	0.71		0.71	0.71			0.19	0.71		0.19	0.71
v/c Ratio	0.07	0.37		0.03	0.40			0.12	0.03		0.59	0.03
Control Delay	4.8	5.5		5.0	6.5			19.3	2.3		31.0	2.3
Queue Delay	0.0	0.0		0.0	0.0			0.0	0.0		0.0	0.0
Total Delay	4.8	5.5		5.0	6.5			19.3	2.3		31.0	2.3
LOS	A	A		A	A			B	A		C	A
Approach Delay		5.4			6.4			11.3			26.3	
Approach LOS		A			A			B			C	

Intersection Summary	
Cycle Length: 60	
Actuated Cycle Length: 60	
Offset: 0 (0%), Referenced to phase 2:EBTL and 6:WBTL, Start of Green	
Natural Cycle: 70	
Control Type: Actuated-Coordinated	
Maximum v/c Ratio: 0.59	
Intersection Signal Delay: 9.3	Intersection LOS: A
Intersection Capacity Utilization 67.3%	ICU Level of Service C
Analysis Period (min) 15	

Splits and Phases: 18: Pennsylvania Ave & W First St/First St





Lane Group	WBL	WBR	NBT	NBR	SBL	SBT
Lane Configurations						
Traffic Volume (vph)	10	382	10	0	0	312
Future Volume (vph)	10	382	10	0	0	312
Ideal Flow (vphpl)	1900	1900	1900	1900	1900	1900
Link Speed (mph)	40		25			25
Link Distance (ft)	1328		651			197
Travel Time (s)	22.6		17.8			5.4
Peak Hour Factor	1.00	1.00	1.00	1.00	1.00	1.00
Heavy Vehicles (%)	10%	10%	20%	20%	9%	9%
Shared Lane Traffic (%)						
Sign Control	Stop		Free			Free

Intersection Summary	
Area Type:	Other
Control Type: Unsignalized	

Intersection	
Int Delay, s/veh	5.8

Movement	WBL	WBR	NBT	NBR	SBL	SBT
Lane Configurations						
Traffic Vol, veh/h	10	382	10	0	0	312
Future Vol, veh/h	10	382	10	0	0	312
Conflicting Peds, #/hr	0	0	0	0	0	0
Sign Control	Stop	Stop	Free	Free	Free	Free
RT Channelized	-	None	-	None	-	None
Storage Length	0	-	-	-	-	-
Veh in Median Storage, #	0	-	0	-	-	0
Grade, %	0	-	0	-	-	0
Peak Hour Factor	100	100	100	100	100	100
Heavy Vehicles, %	10	10	20	20	9	9
Mvmt Flow	10	382	10	0	0	312

Major/Minor	Minor1		Major1		Major2	
Conflicting Flow All	322	10	0	-	-	-
Stage 1	10	-	-	-	-	-
Stage 2	312	-	-	-	-	-
Critical Hdwy	6.5	6.3	-	-	-	-
Critical Hdwy Stg 1	5.5	-	-	-	-	-
Critical Hdwy Stg 2	5.5	-	-	-	-	-
Follow-up Hdwy	3.59	3.39	-	-	-	-
Pot Cap-1 Maneuver	656	1048	-	0	0	-
Stage 1	993	-	-	0	0	-
Stage 2	724	-	-	0	0	-
Platoon blocked, %			-			-
Mov Cap-1 Maneuver	656	1048	-	-	-	-
Mov Cap-2 Maneuver	656	-	-	-	-	-
Stage 1	993	-	-	-	-	-
Stage 2	724	-	-	-	-	-

Approach	WB	NB	SB
HCM Control Delay, s	10.6	0	0
HCM LOS	B		

Minor Lane/Major Mvmt	NBT	WBLn1	SBT
Capacity (veh/h)	-	1032	-
HCM Lane V/C Ratio	-	0.38	-
HCM Control Delay (s)	-	10.6	-
HCM Lane LOS	-	B	-
HCM 95th %tile Q(veh)	-	1.8	-



Lane Group	WBL	WBR	NBT	NBR	SBL	SBT
Lane Configurations						
Traffic Volume (vph)	0	0	10	0	280	42
Future Volume (vph)	0	0	10	0	280	42
Ideal Flow (vphpl)	1900	1900	1900	1900	1900	1900
Link Speed (mph)	40		25			25
Link Distance (ft)	1319		225			651
Travel Time (s)	22.5		6.1			17.8
Peak Hour Factor	1.00	1.00	1.00	1.00	1.00	1.00
Heavy Vehicles (%)	0%	0%	20%	20%	9%	9%
Shared Lane Traffic (%)						
Sign Control	Free		Stop			Free

Intersection Summary	
Area Type:	Other
Control Type: Unsignalized	

Intersection	
Int Delay, s/veh	0

Movement	WBL	WBR	NBT	NBR	SBL	SBT
Lane Configurations						
Traffic Vol, veh/h	0	0	10	0	280	42
Future Vol, veh/h	0	0	10	0	280	42
Conflicting Peds, #/hr	0	0	0	0	0	0
Sign Control	Free	Free	Stop	Stop	Free	Free
RT Channelized	-	None	-	None	-	None
Storage Length	-	-	-	-	-	-
Veh in Median Storage, #	0	-	0	-	-	0
Grade, %	0	-	0	-	-	0
Peak Hour Factor	100	100	100	100	100	100
Heavy Vehicles, %	0	0	20	20	9	9
Mvmt Flow	0	0	10	0	280	42

Major/Minor	Minor2		Major2	
Conflicting Flow All	602	42	0	0
Stage 1	602	-	-	-
Stage 2	0	-	-	-
Critical Hdwy	6.7	6.4	4.19	-
Critical Hdwy Stg 1	5.7	-	-	-
Critical Hdwy Stg 2	-	-	-	-
Follow-up Hdwy	4.18	3.48	2.281	-
Pot Cap-1 Maneuver	390	980	-	-
Stage 1	461	-	-	-
Stage 2	-	-	-	-
Platoon blocked, %				-
Mov Cap-1 Maneuver	0	980	-	-
Mov Cap-2 Maneuver	0	-	-	-
Stage 1	0	-	-	-
Stage 2	0	-	-	-

Approach	NB	SB
HCM Control Delay, s		
HCM LOS	-	

Minor Lane/Major Mvmt	NBLn1	SBL	SBT
Capacity (veh/h)	-	-	-
HCM Lane V/C Ratio	-	-	-
HCM Control Delay (s)	-	-	-
HCM Lane LOS	-	-	-
HCM 95th %tile Q(veh)	-	-	-



Lane Group	EBL	EBT	EBR	WBL	WBT	WBR	NBL	NBT	NBR	SBL	SBT	SBR
Lane Configurations												
Traffic Volume (vph)	30	10	123	18	10	10	113	378	21	10	470	20
Future Volume (vph)	30	10	123	18	10	10	113	378	21	10	470	20
Ideal Flow (vphpl)	1900	1900	1900	1900	1900	1900	1900	1900	1900	1900	1900	1900
Link Speed (mph)		25			25			25			25	
Link Distance (ft)		425			424			572			450	
Travel Time (s)		11.6			11.6			15.6			12.3	
Confl. Peds. (#/hr)	13		12	12		13	11		13	13		11
Peak Hour Factor	1.00	1.00	1.00	1.00	1.00	1.00	1.00	1.00	1.00	1.00	1.00	1.00
Heavy Vehicles (%)	0%	0%	0%	0%	0%	0%	1%	1%	1%	3%	3%	3%
Parking (#/hr)	0	0	0	0	0	0						
Shared Lane Traffic (%)												
Sign Control		Stop			Stop			Free			Free	

Intersection Summary	
Area Type:	Other
Control Type: Unsignalized	

Intersection	
Int Delay, s/veh	5.5

Movement	EBL	EBT	EBR	WBL	WBT	WBR	NBL	NBT	NBR	SBL	SBT	SBR
Lane Configurations		↕			↕			↕			↕	
Traffic Vol, veh/h	30	10	123	18	10	10	113	378	21	10	470	20
Future Vol, veh/h	30	10	123	18	10	10	113	378	21	10	470	20
Conflicting Peds, #/hr	13	0	12	12	0	13	11	0	13	13	0	11
Sign Control	Stop	Stop	Stop	Stop	Stop	Stop	Free	Free	Free	Free	Free	Free
RT Channelized	-	-	None	-	-	None	-	-	None	-	-	None
Storage Length	-	-	-	-	-	-	-	-	-	-	-	-
Veh in Median Storage, #	-	0	-	-	0	-	-	0	-	-	0	-
Grade, %	-	0	-	-	0	-	-	0	-	-	0	-
Peak Hour Factor	100	100	100	100	100	100	100	100	100	100	100	100
Heavy Vehicles, %	0	0	0	0	0	0	1	1	1	3	3	3
Mvmt Flow	30	10	123	18	10	10	113	378	21	10	470	20

Major/Minor	Minor2			Minor1			Major1			Major2		
Conflicting Flow All	1149	1149	503	1207	1149	415	501	0	0	412	0	0
Stage 1	511	511	-	628	628	-	-	-	-	-	-	-
Stage 2	638	638	-	579	521	-	-	-	-	-	-	-
Critical Hdwy	7.1	6.5	6.2	7.1	6.5	6.2	4.11	-	-	4.13	-	-
Critical Hdwy Stg 1	6.1	5.5	-	6.1	5.5	-	-	-	-	-	-	-
Critical Hdwy Stg 2	6.1	5.5	-	6.1	5.5	-	-	-	-	-	-	-
Follow-up Hdwy	3.5	4	3.3	3.5	4	3.3	2.209	-	-	2.227	-	-
Pot Cap-1 Maneuver	177	200	573	162	200	642	1068	-	-	1142	-	-
Stage 1	549	540	-	474	479	-	-	-	-	-	-	-
Stage 2	468	474	-	504	535	-	-	-	-	-	-	-
Platoon blocked, %								-	-		-	-
Mov Cap-1 Maneuver	144	167	561	104	167	626	1057	-	-	1128	-	-
Mov Cap-2 Maneuver	144	167	-	104	167	-	-	-	-	-	-	-
Stage 1	468	528	-	403	408	-	-	-	-	-	-	-
Stage 2	382	404	-	377	523	-	-	-	-	-	-	-

Approach	EB	WB	NB	SB
HCM Control Delay, s	25.6	36.1	1.9	0.2
HCM LOS	D	E		

Minor Lane/Major Mvmt	NBL	NBT	NBR	EBLn1	WBLn1	SBL	SBT	SBR
Capacity (veh/h)	1057	-	-	334	153	1128	-	-
HCM Lane V/C Ratio	0.107	-	-	0.488	0.248	0.009	-	-
HCM Control Delay (s)	8.8	0	-	25.6	36.1	8.2	0	-
HCM Lane LOS	A	A	-	D	E	A	A	-
HCM 95th %tile Q(veh)	0.4	-	-	2.6	0.9	0	-	-



Lane Group	EBL	EBT	EBR	WBL	WBT	WBR	NBL	NBT	NBR	SBL	SBT	SBR
Lane Configurations												
Traffic Volume (vph)	10	0	53	35	0	10	52	293	23	0	282	10
Future Volume (vph)	10	0	53	35	0	10	52	293	23	0	282	10
Ideal Flow (vphpl)	1900	1900	1900	1900	1900	1900	1900	1900	1900	1900	1900	1900
Link Speed (mph)		25			25			25			25	
Link Distance (ft)		534			273			671			424	
Travel Time (s)		14.6			7.4			18.3			11.6	
Peak Hour Factor	1.00	1.00	1.00	1.00	1.00	1.00	1.00	1.00	1.00	1.00	1.00	1.00
Heavy Vehicles (%)	0%	0%	0%	25%	25%	25%	2%	2%	2%	2%	2%	2%
Shared Lane Traffic (%)												
Sign Control		Stop			Stop			Free			Free	

Intersection Summary	
Area Type:	Other
Control Type: Unsignalized	

Intersection	
Int Delay, s/veh	2.5

Movement	EBL	EBT	EBR	WBL	WBT	WBR	NBL	NBT	NBR	SBL	SBT	SBR
Lane Configurations		↕			↕			↕			↕	
Traffic Vol, veh/h	10	0	53	35	0	10	52	293	23	0	282	10
Future Vol, veh/h	10	0	53	35	0	10	52	293	23	0	282	10
Conflicting Peds, #/hr	0	0	0	0	0	0	0	0	0	0	0	0
Sign Control	Stop	Stop	Stop	Stop	Stop	Stop	Free	Free	Free	Free	Free	Free
RT Channelized	-	-	None	-	-	None	-	-	None	-	-	None
Storage Length	-	-	-	-	-	-	-	-	-	-	-	-
Veh in Median Storage, #	-	0	-	-	0	-	-	0	-	-	0	-
Grade, %	-	0	-	-	0	-	-	0	-	-	0	-
Peak Hour Factor	100	100	100	100	100	100	100	100	100	100	100	100
Heavy Vehicles, %	0	0	0	25	25	25	2	2	2	2	2	2
Mvmt Flow	10	0	53	35	0	10	52	293	23	0	282	10

Major/Minor	Minor2			Minor1			Major1			Major2		
Conflicting Flow All	701	707	287	723	701	305	292	0	0	316	0	0
Stage 1	287	287	-	409	409	-	-	-	-	-	-	-
Stage 2	414	420	-	314	292	-	-	-	-	-	-	-
Critical Hdwy	7.1	6.5	6.2	7.35	6.75	6.45	4.12	-	-	4.12	-	-
Critical Hdwy Stg 1	6.1	5.5	-	6.35	5.75	-	-	-	-	-	-	-
Critical Hdwy Stg 2	6.1	5.5	-	6.35	5.75	-	-	-	-	-	-	-
Follow-up Hdwy	3.5	4	3.3	3.725	4.225	3.525	2.218	-	-	2.218	-	-
Pot Cap-1 Maneuver	356	363	757	314	336	684	1270	-	-	1244	-	-
Stage 1	725	678	-	576	558	-	-	-	-	-	-	-
Stage 2	620	593	-	651	631	-	-	-	-	-	-	-
Platoon blocked, %								-	-		-	-
Mov Cap-1 Maneuver	337	345	757	281	319	684	1270	-	-	1244	-	-
Mov Cap-2 Maneuver	337	345	-	281	319	-	-	-	-	-	-	-
Stage 1	689	678	-	547	530	-	-	-	-	-	-	-
Stage 2	580	563	-	605	631	-	-	-	-	-	-	-

Approach	EB	WB	NB	SB
HCM Control Delay, s	11.3	17.9	1.1	0
HCM LOS	B	C		

Minor Lane/Major Mvmt	NBL	NBT	NBR	EBLn1	WBLn1	SBL	SBT	SBR
Capacity (veh/h)	1270	-	-	632	323	1244	-	-
HCM Lane V/C Ratio	0.041	-	-	0.1	0.139	-	-	-
HCM Control Delay (s)	8	0	-	11.3	17.9	0	-	-
HCM Lane LOS	A	A	-	B	C	A	-	-
HCM 95th %tile Q(veh)	0.1	-	-	0.3	0.5	0	-	-



Lane Group	EBL	EBT	EBR	WBL	WBT	WBR	NBL	NBT	NBR	SBL	SBT	SBR
Lane Configurations												
Traffic Volume (vph)	10	176	10	33	167	13	10	10	48	18	10	10
Future Volume (vph)	10	176	10	33	167	13	10	10	48	18	10	10
Ideal Flow (vphpl)	1900	1900	1900	1900	1900	1900	1900	1900	1900	1900	1900	1900
Link Speed (mph)		25			25			25			25	
Link Distance (ft)		591			657			282			328	
Travel Time (s)		16.1			17.9			7.7			8.9	
Peak Hour Factor	1.00	1.00	1.00	1.00	1.00	1.00	1.00	1.00	1.00	1.00	1.00	1.00
Heavy Vehicles (%)	2%	2%	2%	3%	3%	3%	0%	0%	0%	0%	0%	0%
Shared Lane Traffic (%)												
Sign Control		Free			Free			Stop			Stop	

Intersection Summary	
Area Type:	Other
Control Type: Unsignalized	

Intersection	
Int Delay, s/veh	2.9

Movement	EBL	EBT	EBR	WBL	WBT	WBR	NBL	NBT	NBR	SBL	SBT	SBR
Lane Configurations		↕			↕			↕			↕	
Traffic Vol, veh/h	10	176	10	33	167	13	10	10	48	18	10	10
Future Vol, veh/h	10	176	10	33	167	13	10	10	48	18	10	10
Conflicting Peds, #/hr	0	0	0	0	0	0	0	0	0	0	0	0
Sign Control	Free	Free	Free	Free	Free	Free	Stop	Stop	Stop	Stop	Stop	Stop
RT Channelized	-	-	None	-	-	None	-	-	None	-	-	None
Storage Length	-	-	-	-	-	-	-	-	-	-	-	-
Veh in Median Storage, #	-	0	-	-	0	-	-	0	-	-	0	-
Grade, %	-	0	-	-	0	-	-	0	-	-	0	-
Peak Hour Factor	100	100	100	100	100	100	100	100	100	100	100	100
Heavy Vehicles, %	2	2	2	3	3	3	0	0	0	0	0	0
Mvmt Flow	10	176	10	33	167	13	10	10	48	18	10	10

Major/Minor	Major1			Major2			Minor1			Minor2		
Conflicting Flow All	180	0	0	186	0	0	451	447	181	470	446	174
Stage 1	-	-	-	-	-	-	201	201	-	240	240	-
Stage 2	-	-	-	-	-	-	250	246	-	230	206	-
Critical Hdwy	4.12	-	-	4.13	-	-	7.1	6.5	6.2	7.1	6.5	6.2
Critical Hdwy Stg 1	-	-	-	-	-	-	6.1	5.5	-	6.1	5.5	-
Critical Hdwy Stg 2	-	-	-	-	-	-	6.1	5.5	-	6.1	5.5	-
Follow-up Hdwy	2.218	-	-	2.227	-	-	3.5	4	3.3	3.5	4	3.3
Pot Cap-1 Maneuver	1396	-	-	1382	-	-	522	509	867	507	510	875
Stage 1	-	-	-	-	-	-	805	739	-	768	711	-
Stage 2	-	-	-	-	-	-	759	706	-	777	735	-
Platoon blocked, %		-	-		-	-						
Mov Cap-1 Maneuver	1396	-	-	1382	-	-	494	491	867	459	492	875
Mov Cap-2 Maneuver	-	-	-	-	-	-	494	491	-	459	492	-
Stage 1	-	-	-	-	-	-	799	733	-	762	692	-
Stage 2	-	-	-	-	-	-	720	687	-	718	729	-

Approach	EB	WB	NB	SB
HCM Control Delay, s	0.4	1.2	10.6	12.2
HCM LOS			B	B

Minor Lane/Major Mvmt	NBLn1	EBL	EBT	EBR	WBL	WBT	WBR	SBLn1
Capacity (veh/h)	709	1396	-	-	1382	-	-	535
HCM Lane V/C Ratio	0.096	0.007	-	-	0.024	-	-	0.071
HCM Control Delay (s)	10.6	7.6	0	-	7.7	0	-	12.2
HCM Lane LOS	B	A	A	-	A	A	-	B
HCM 95th %tile Q(veh)	0.3	0	-	-	0.1	-	-	0.2



Lane Group	WBL	WBR	NBT	NBR	SBL	SBT
Lane Configurations						
Traffic Volume (vph)	33	26	676	59	51	426
Future Volume (vph)	33	26	676	59	51	426
Ideal Flow (vphpl)	1900	1900	1900	1900	1900	1900
Link Speed (mph)	25		35			35
Link Distance (ft)	903		1497			1776
Travel Time (s)	24.6		29.2			34.6
Peak Hour Factor	0.92	0.92	0.92	0.92	0.92	0.92
Heavy Vehicles (%)	50%	50%	3%	50%	50%	3%
Shared Lane Traffic (%)						
Sign Control	Stop		Free			Free

Intersection Summary	
Area Type:	Other
Control Type: Unsignalized	

Intersection	
Int Delay, s/veh	2.3

Movement	WBL	WBR	NBT	NBR	SBL	SBT
Lane Configurations						
Traffic Vol, veh/h	33	26	676	59	51	426
Future Vol, veh/h	33	26	676	59	51	426
Conflicting Peds, #/hr	0	0	0	0	0	0
Sign Control	Stop	Stop	Free	Free	Free	Free
RT Channelized	-	None	-	None	-	None
Storage Length	0	-	-	-	-	-
Veh in Median Storage, #	0	-	0	-	-	0
Grade, %	0	-	0	-	-	0
Peak Hour Factor	92	92	92	92	92	92
Heavy Vehicles, %	50	50	3	50	50	3
Mvmt Flow	36	28	735	64	55	463

Major/Minor	Minor1		Major1		Major2	
Conflicting Flow All	1340	767	0	0	799	0
Stage 1	767	-	-	-	-	-
Stage 2	573	-	-	-	-	-
Critical Hdwy	6.9	6.7	-	-	4.6	-
Critical Hdwy Stg 1	5.9	-	-	-	-	-
Critical Hdwy Stg 2	5.9	-	-	-	-	-
Follow-up Hdwy	3.95	3.75	-	-	2.65	-
Pot Cap-1 Maneuver	133	334	-	-	647	-
Stage 1	384	-	-	-	-	-
Stage 2	480	-	-	-	-	-
Platoon blocked, %			-	-		-
Mov Cap-1 Maneuver	118	334	-	-	647	-
Mov Cap-2 Maneuver	118	-	-	-	-	-
Stage 1	384	-	-	-	-	-
Stage 2	425	-	-	-	-	-

Approach	WB	NB	SB
HCM Control Delay, s	40.1	0	1.2
HCM LOS	E		

Minor Lane/Major Mvmt	NBT	NBR	WBLn1	SBL	SBT
Capacity (veh/h)	-	-	165	647	-
HCM Lane V/C Ratio	-	-	0.389	0.086	-
HCM Control Delay (s)	-	-	40.1	11.1	0
HCM Lane LOS	-	-	E	B	A
HCM 95th %tile Q(veh)	-	-	1.7	0.3	-



Lane Group	WBL	WBR	NBT	NBR	SBL	SBT
Lane Configurations						
Traffic Volume (vph)	88	55	435	180	87	270
Future Volume (vph)	88	55	435	180	87	270
Ideal Flow (vphpl)	1900	1900	1900	1900	1900	1900
Link Speed (mph)	25		35			35
Link Distance (ft)	755		1238			171
Travel Time (s)	20.6		24.1			3.3
Peak Hour Factor	0.92	0.92	0.92	0.92	0.92	0.92
Heavy Vehicles (%)	3%	3%	3%	3%	3%	3%
Shared Lane Traffic (%)						
Sign Control	Stop		Free			Free

Intersection Summary	
Area Type:	Other
Control Type: Unsignalized	

Intersection	
Int Delay, s/veh	4

Movement	WBL	WBR	NBT	NBR	SBL	SBT
Lane Configurations						
Traffic Vol, veh/h	88	55	435	180	87	270
Future Vol, veh/h	88	55	435	180	87	270
Conflicting Peds, #/hr	0	0	0	0	0	0
Sign Control	Stop	Stop	Free	Free	Free	Free
RT Channelized	-	None	-	None	-	None
Storage Length	0	0	-	-	-	-
Veh in Median Storage, #	0	-	0	-	-	0
Grade, %	0	-	0	-	-	0
Peak Hour Factor	92	92	92	92	92	92
Heavy Vehicles, %	3	3	3	3	3	3
Mvmt Flow	96	60	473	196	95	293

Major/Minor	Minor1		Major1		Major2	
Conflicting Flow All	1054	571	0	0	669	0
Stage 1	571	-	-	-	-	-
Stage 2	483	-	-	-	-	-
Critical Hdwy	6.43	6.23	-	-	4.13	-
Critical Hdwy Stg 1	5.43	-	-	-	-	-
Critical Hdwy Stg 2	5.43	-	-	-	-	-
Follow-up Hdwy	3.527	3.327	-	-	2.227	-
Pot Cap-1 Maneuver	249	518	-	-	916	-
Stage 1	563	-	-	-	-	-
Stage 2	618	-	-	-	-	-
Platoon blocked, %			-	-		-
Mov Cap-1 Maneuver	218	518	-	-	916	-
Mov Cap-2 Maneuver	218	-	-	-	-	-
Stage 1	563	-	-	-	-	-
Stage 2	541	-	-	-	-	-

Approach	WB	NB	SB
HCM Control Delay, s	25.8	0	2.3
HCM LOS	D		

Minor Lane/Major Mvmt	NBT	NBR	WBLn1	WBLn2	SBL	SBT
Capacity (veh/h)	-	-	218	518	916	-
HCM Lane V/C Ratio	-	-	0.439	0.115	0.103	-
HCM Control Delay (s)	-	-	33.8	12.9	9.4	0
HCM Lane LOS	-	-	D	B	A	A
HCM 95th %tile Q(veh)	-	-	2.1	0.4	0.3	-



Lane Group	EBL	EBT	EBR	WBL	WBT	WBR	NBL	NBT	NBR	SBL	SBT	SBR
Lane Configurations												
Traffic Volume (vph)	42	466	173	394	459	40	156	0	405	25	0	32
Future Volume (vph)	42	466	173	394	459	40	156	0	405	25	0	32
Ideal Flow (vphpl)	1900	1900	1900	1900	1900	1900	1900	1900	1900	1900	1900	1900
Link Speed (mph)		45			45			25			25	
Link Distance (ft)		2173			814			803			368	
Travel Time (s)		32.9			12.3			21.9			10.0	
Peak Hour Factor	0.92	0.92	0.92	0.92	0.92	0.92	0.92	0.92	0.92	0.92	0.92	0.92
Heavy Vehicles (%)	3%	3%	3%	3%	3%	3%	3%	3%	3%	3%	3%	3%
Shared Lane Traffic (%)												
Sign Control		Free			Free			Stop			Stop	

Intersection Summary	
Area Type:	Other
Control Type: Unsignalized	

Intersection	
Int Delay, s/veh	816.9

Movement	EBL	EBT	EBR	WBL	WBT	WBR	NBL	NBT	NBR	SBL	SBT	SBR
Lane Configurations												
Traffic Vol, veh/h	42	466	173	394	459	40	156	0	405	25	0	32
Future Vol, veh/h	42	466	173	394	459	40	156	0	405	25	0	32
Conflicting Peds, #/hr	0	0	0	0	0	0	0	0	0	0	0	0
Sign Control	Free	Free	Free	Free	Free	Free	Stop	Stop	Stop	Stop	Stop	Stop
RT Channelized	-	-	None	-	-	None	-	-	None	-	-	None
Storage Length	-	-	-	-	-	-	-	-	0	-	-	-
Veh in Median Storage, #	-	0	-	-	0	-	-	0	-	-	0	-
Grade, %	-	0	-	-	0	-	-	0	-	-	0	-
Peak Hour Factor	92	92	92	92	92	92	92	92	92	92	92	92
Heavy Vehicles, %	3	3	3	3	3	3	3	3	3	3	3	3
Mvmt Flow	46	507	188	428	499	43	170	0	440	27	0	35

Major/Minor	Major1			Major2			Minor1			Minor2		
Conflicting Flow All	542	0	0	695	0	0	2087	2091	601	2290	2164	521
Stage 1	-	-	-	-	-	-	693	693	-	1377	1377	-
Stage 2	-	-	-	-	-	-	1394	1398	-	913	787	-
Critical Hdwy	4.13	-	-	4.13	-	-	7.13	6.53	6.23	7.13	6.53	6.23
Critical Hdwy Stg 1	-	-	-	-	-	-	6.13	5.53	-	6.13	5.53	-
Critical Hdwy Stg 2	-	-	-	-	-	-	6.13	5.53	-	6.13	5.53	-
Follow-up Hdwy	2.227	-	-	2.227	-	-	3.527	4.027	3.327	3.527	4.027	3.327
Pot Cap-1 Maneuver	1022	-	-	896	-	-	~ 38	52	498	~ 27	47	553
Stage 1	-	-	-	-	-	-	432	443	-	178	211	-
Stage 2	-	-	-	-	-	-	174	206	-	326	401	-
Platoon blocked, %		-	-		-	-						
Mov Cap-1 Maneuver	1022	-	-	896	-	-	~ 15	15	498	~ 1	14	553
Mov Cap-2 Maneuver	-	-	-	-	-	-	~ 15	15	-	~ 1	14	-
Stage 1	-	-	-	-	-	-	399	409	-	164	66	-
Stage 2	-	-	-	-	-	-	~ 51	64	-	35	371	-

Approach	EB	WB	NB	SB
HCM Control Delay, s	0.5	5.6	$ 1460.1	$ 16951.8
HCM LOS			F	F

Minor Lane/Major Mvmt	NBLn1	NBLn2	EBL	EBT	EBR	WBL	WBT	WBR	SBLn1
Capacity (veh/h)	15	498	1022	-	-	896	-	-	2
HCM Lane V/C Ratio	11.304	0.884	0.045	-	-	0.478	-	-	30.978
HCM Control Delay (s)	$ 5131.8	45.8	8.7	0	-	12.6	0	-	$-16951.8
HCM Lane LOS	F	E	A	A	-	B	A	-	F
HCM 95th %tile Q(veh)	22.2	9.7	0.1	-	-	2.6	-	-	9.9

Notes			
~: Volume exceeds capacity	$: Delay exceeds 300s	+: Computation Not Defined	*: All major volume in platoon

Weekday LOS Calculations

(2037 Baseline)



Lane Group	EBL	EBT	EBR	WBL	WBT	WBR	NBL	NBT	NBR	SBL	SBT	SBR
Lane Configurations												
Traffic Volume (vph)	250	10	30	0	0	0	0	30	40	310	40	0
Future Volume (vph)	250	10	30	0	0	0	0	30	40	310	40	0
Ideal Flow (vphpl)	1900	1900	1900	1900	1900	1900	1900	1900	1900	1900	1900	1900
Link Speed (mph)		45			45			35			35	
Link Distance (ft)		1200			1208			347			614	
Travel Time (s)		18.2			18.3			6.8			12.0	
Peak Hour Factor	1.00	1.00	1.00	1.00	1.00	1.00	1.00	1.00	1.00	1.00	1.00	1.00
Heavy Vehicles (%)	4%	4%	4%	0%	0%	0%	0%	0%	0%	4%	4%	4%
Shared Lane Traffic (%)												
Sign Control		Stop			Free			Free			Free	

Intersection Summary	
Area Type:	Other
Control Type: Unsignalized	

Intersection	
Int Delay, s/veh	25.9

Movement	EBL	EBT	EBR	WBL	WBT	WBR	NBL	NBT	NBR	SBL	SBT	SBR
Lane Configurations												
Traffic Vol, veh/h	250	10	30	0	0	0	0	30	40	310	40	0
Future Vol, veh/h	250	10	30	0	0	0	0	30	40	310	40	0
Conflicting Peds, #/hr	0	0	0	0	0	0	0	0	0	0	0	0
Sign Control	Stop	Stop	Stop	Free	Free	Free	Free	Free	Free	Free	Free	Free
RT Channelized	-	-	None	-	-	None	-	-	None	-	-	None
Storage Length	-	-	-	-	-	-	-	-	-	-	-	-
Veh in Median Storage, #	-	0	-	-	0	-	-	0	-	-	0	-
Grade, %	-	0	-	-	0	-	-	0	-	-	0	-
Peak Hour Factor	100	100	100	100	100	100	100	100	100	100	100	100
Heavy Vehicles, %	4	4	4	0	0	0	0	0	0	4	4	4
Mvmt Flow	250	10	30	0	0	0	0	30	40	310	40	0

Major/Minor	Minor2			Major1			Major2		
Conflicting Flow All	710	730	40	-	0	0	70	0	0
Stage 1	660	660	-	-	-	-	-	-	-
Stage 2	50	70	-	-	-	-	-	-	-
Critical Hdwy	6.44	6.54	6.24	-	-	-	4.14	-	-
Critical Hdwy Stg 1	5.44	5.54	-	-	-	-	-	-	-
Critical Hdwy Stg 2	5.44	5.54	-	-	-	-	-	-	-
Follow-up Hdwy	3.536	4.036	3.336	-	-	-	2.236	-	-
Pot Cap-1 Maneuver	397	347	1026	0	-	-	1518	-	0
Stage 1	510	457	-	0	-	-	-	-	0
Stage 2	967	833	-	0	-	-	-	-	0
Platoon blocked, %					-	-		-	
Mov Cap-1 Maneuver	314	0	1026	-	-	-	1518	-	-
Mov Cap-2 Maneuver	314	0	-	-	-	-	-	-	-
Stage 1	510	0	-	-	-	-	-	-	-
Stage 2	765	0	-	-	-	-	-	-	-

Approach	EB	NB	SB
HCM Control Delay, s	54.8	0	7.1
HCM LOS	F		

Minor Lane/Major Mvmt	NBT	NBR	EBLn1	SBL	SBT
Capacity (veh/h)	-	-	339	1518	-
HCM Lane V/C Ratio	-	-	0.855	0.204	-
HCM Control Delay (s)	-	-	54.8	8	0
HCM Lane LOS	-	-	F	A	A
HCM 95th %tile Q(veh)	-	-	7.8	0.8	-



Lane Group	EBL	EBT	EBR	WBL	WBT	WBR	NBL	NBT	NBR	SBL	SBT	SBR
Lane Configurations												
Traffic Volume (vph)	0	0	0	40	10	550	10	260	0	0	310	170
Future Volume (vph)	0	0	0	40	10	550	10	260	0	0	310	170
Ideal Flow (vphpl)	1900	1900	1900	1900	1900	1900	1900	1900	1900	1900	1900	1900
Link Speed (mph)		45			45			35			35	
Link Distance (ft)		1191			1224			614			1462	
Travel Time (s)		18.0			18.5			12.0			28.5	
Peak Hour Factor	1.00	1.00	1.00	1.00	1.00	1.00	1.00	1.00	1.00	1.00	1.00	1.00
Heavy Vehicles (%)	0%	0%	0%	4%	4%	4%	4%	4%	4%	3%	3%	3%
Shared Lane Traffic (%)												
Sign Control		Free			Stop			Free			Free	

Intersection Summary	
Area Type:	Other
Control Type: Unsignalized	

Intersection	
Int Delay, s/veh	12.7

Movement	EBL	EBT	EBR	WBL	WBT	WBR	NBL	NBT	NBR	SBL	SBT	SBR
Lane Configurations												
Traffic Vol, veh/h	0	0	0	40	10	550	10	260	0	0	310	170
Future Vol, veh/h	0	0	0	40	10	550	10	260	0	0	310	170
Conflicting Peds, #/hr	0	0	0	0	0	0	0	0	0	0	0	0
Sign Control	Free	Free	Free	Stop	Stop	Stop	Free	Free	Free	Free	Free	Free
RT Channelized	-	-	None	-	-	None	-	-	None	-	-	None
Storage Length	-	-	-	-	-	-	-	-	-	-	-	-
Veh in Median Storage, #	-	1	-	-	0	-	-	0	-	-	0	-
Grade, %	-	0	-	-	0	-	-	0	-	-	0	-
Peak Hour Factor	100	100	100	100	100	100	100	100	100	100	100	100
Heavy Vehicles, %	0	0	0	4	4	4	4	4	4	3	3	3
Mvmt Flow	0	0	0	40	10	550	10	260	0	0	310	170

Major/Minor	Minor1			Major1			Major2			
Conflicting Flow All	675	760	260	480	0	-	-	-	0
Stage 1	280	280	-	-	-	-	-	-	-
Stage 2	395	480	-	-	-	-	-	-	-
Critical Hdwy	6.44	6.54	6.24	4.14	-	-	-	-	-
Critical Hdwy Stg 1	5.44	5.54	-	-	-	-	-	-	-
Critical Hdwy Stg 2	5.44	5.54	-	-	-	-	-	-	-
Follow-up Hdwy	3.536	4.036	3.336	2.236	-	-	-	-	-
Pot Cap-1 Maneuver	416	333	774	1072	-	0	0	-	-
Stage 1	763	675	-	-	-	0	0	-	-
Stage 2	676	551	-	-	-	0	0	-	-
Platoon blocked, %					-			-	-
Mov Cap-1 Maneuver	411	0	774	1072	-	-	-	-	-
Mov Cap-2 Maneuver	411	0	-	-	-	-	-	-	-
Stage 1	755	0	-	-	-	-	-	-	-
Stage 2	676	0	-	-	-	-	-	-	-

Approach	WB	NB	SB
HCM Control Delay, s	28.4	0.3	0
HCM LOS	D		

Minor Lane/Major Mvmt	NBL	NBT	WBLn1	SBT	SBR
Capacity (veh/h)	1072	-	730	-	-
HCM Lane V/C Ratio	0.009	-	0.822	-	-
HCM Control Delay (s)	8.4	0	28.4	-	-
HCM Lane LOS	A	A	D	-	-
HCM 95th %tile Q(veh)	0	-	8.9	-	-



Lane Group	EBL	EBR	NBL	NBT	SBT	SBR
Lane Configurations						
Traffic Volume (vph)	50	120	190	620	350	50
Future Volume (vph)	50	120	190	620	350	50
Ideal Flow (vphpl)	1900	1900	1900	1900	1900	1900
Storage Length (ft)	0	0	100			0
Storage Lanes	1	0	1			0
Taper Length (ft)	25		25			
Link Speed (mph)	15			35	35	
Link Distance (ft)	535			2708	698	
Travel Time (s)	24.3			52.8	13.6	
Peak Hour Factor	1.00	1.00	1.00	1.00	1.00	1.00
Heavy Vehicles (%)	15%	15%	4%	4%	3%	3%
Shared Lane Traffic (%)						
Sign Control	Stop			Free	Free	

Intersection Summary	
Area Type:	Other

Control Type: Unsignalized

Intersection	
Int Delay, s/veh	5.4

Movement	EBL	EBR	NBL	NBT	SBT	SBR
Lane Configurations						
Traffic Vol, veh/h	50	120	190	620	350	50
Future Vol, veh/h	50	120	190	620	350	50
Conflicting Peds, #/hr	0	0	0	0	0	0
Sign Control	Stop	Stop	Free	Free	Free	Free
RT Channelized	-	None	-	None	-	None
Storage Length	0	-	100	-	-	-
Veh in Median Storage, #	0	-	-	0	0	-
Grade, %	0	-	-	0	0	-
Peak Hour Factor	100	100	100	100	100	100
Heavy Vehicles, %	15	15	4	4	3	3
Mvmt Flow	50	120	190	620	350	50

Major/Minor	Minor2		Major1		Major2	
Conflicting Flow All	1375	375	400	0	-	0
Stage 1	375	-	-	-	-	-
Stage 2	1000	-	-	-	-	-
Critical Hdwy	6.55	6.35	4.14	-	-	-
Critical Hdwy Stg 1	5.55	-	-	-	-	-
Critical Hdwy Stg 2	5.55	-	-	-	-	-
Follow-up Hdwy	3.635	3.435	2.236	-	-	-
Pot Cap-1 Maneuver	150	643	1148	-	-	-
Stage 1	667	-	-	-	-	-
Stage 2	337	-	-	-	-	-
Platoon blocked, %				-	-	-
Mov Cap-1 Maneuver	125	643	1148	-	-	-
Mov Cap-2 Maneuver	125	-	-	-	-	-
Stage 1	556	-	-	-	-	-
Stage 2	337	-	-	-	-	-

Approach	EB	NB	SB
HCM Control Delay, s	33.6	2.1	0
HCM LOS	D		

Minor Lane/Major Mvmt	NBL	NBT	EBLn1	SBT	SBR
Capacity (veh/h)	1148	-	290	-	-
HCM Lane V/C Ratio	0.166	-	0.586	-	-
HCM Control Delay (s)	8.8	-	33.6	-	-
HCM Lane LOS	A	-	D	-	-
HCM 95th %tile Q(veh)	0.6	-	3.5	-	-

LANE LEVEL OF SERVICE

Lane Level of Service

Site: 4 [2037 Baseline - Weekday PM Peak Hour (Site Folder: Weekday PM Peak Hour)]

Output produced by SIDRA INTERSECTION Version: 9.1.1.200

47 North
Bullfrog Rd / Suncadia Trail
Site Category: (None)
Roundabout

	Approaches			Intersection
	South	North	West	
LOS	B	A	A	A

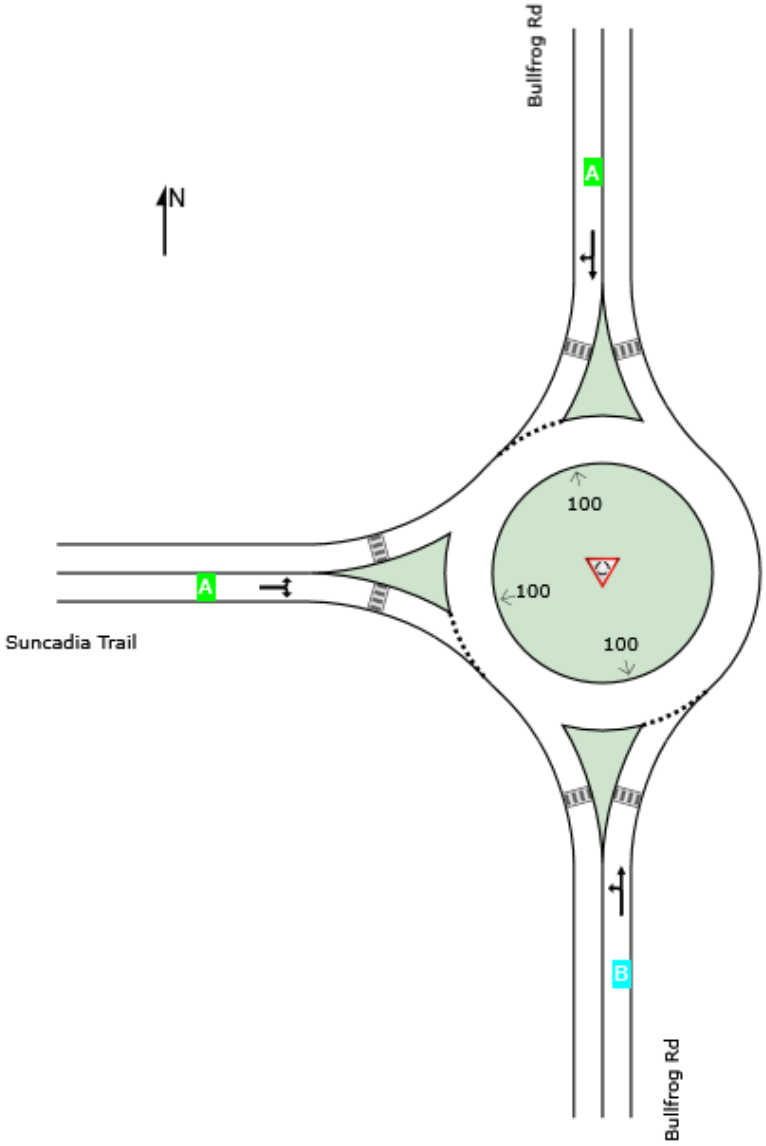

Site Level of Service (LOS) Method: Delay & v/c (HCM 6). Site LOS Method is specified in the Parameter Settings dialog (Options tab).
Roundabout LOS Method: Same as Sign Control.
Lane LOS values are based on average delay and v/c ratio (degree of saturation) per lane.
LOS F will result if v/c > 1 irrespective of lane delay value (does not apply for approaches and intersection).
Intersection and Approach LOS values are based on average delay for all lanes (v/c not used as specified in HCM 6).
Delay Model: HCM Delay Formula (Stopline Delay: Geometric Delay is not included).

LANE SUMMARY

Site: 4 [2037 Baseline - Weekday PM Peak Hour (Site Folder: Weekday PM Peak Hour)]

Output produced by SIDRA INTERSECTION Version: 9.1.1.200

47 North
Bullfrog Rd / Suncadia Trail
Site Category: (None)
Roundabout

Lane Use and Performance

	Demand Flows [Total veh/h	HV] %	Arrival Flows [Total veh/h	HV] %	Cap. veh/h	Deg. Satn v/c	Lane Util. %	Aver. Delay sec	Level of Service	95% Back Of Queue [Veh	Dist] ft	Lane Config	Lane Length ft	Cap. Adj. %	Prob. Block. %
South: Bullfrog Rd															
Lane 1[d]	670	4.3	670	4.3	1111	0.603	100	10.7	LOS B	4.8	124.0	Full	1600	0.0	0.0
Approach	670	4.3	670	4.3		0.603		10.7	LOS B	4.8	124.0				
North: Bullfrog Rd															
Lane 1[d]	230	2.1	230	2.1	858	0.268	100	7.0	LOS A	1.2	31.4	Full	1600	0.0	0.0
Approach	230	2.1	230	2.1		0.268		7.0	LOS A	1.2	31.4				
West: Suncadia Trail															
Lane 1[d]	410	4.7	410	4.7	1111	0.369	100	6.9	LOS A	2.1	54.2	Full	1600	0.0	0.0
Approach	410	4.7	410	4.7		0.369		6.9	LOS A	2.1	54.2				
All Vehicles	1310	4.0	1310	4.0		0.603		8.9	LOS A	4.8	124.0				

Site Level of Service (LOS) Method: Delay & v/c (HCM 6). Site LOS Method is specified in the Parameter Settings dialog (Options tab).
Roundabout LOS Method: Same as Sign Control.
Lane LOS values are based on average delay and v/c ratio (degree of saturation) per lane.
LOS F will result if v/c > 1 irrespective of lane delay value (does not apply for approaches and intersection).
Intersection and Approach LOS values are based on average delay for all lanes (v/c not used as specified in HCM 6).
Roundabout Capacity Model: US HCM 6.
Delay Model: HCM Delay Formula (Stopline Delay: Geometric Delay is not included).
Queue Model: SIDRA queue estimation methods are used for Back of Queue and Queue at Start of Gap.
Gap-Acceptance Capacity Formula: Siegloch M1 implied by US HCM 6 Roundabout Capacity Model.
HV (%) values are calculated for All Movement Classes of All Heavy Vehicle Model Designation.
Arrival Flows used in performance calculations are adjusted to include any Initial Queued Demand and Upstream Capacity Constraint effects.

d Dominant lane on roundabout approach

Approach Lane Flows (veh/h)

South: Bullfrog Rd

Mov. From S To Exit:	L2 W	T1 N	Total	%HV	Cap. veh/h	Deg. Satn v/c	Lane Util. %	Prob. SL Ov. %	Ov. Lane No.
Lane 1	420	250	670	4.3	1111	0.603	100	NA	NA
Approach	420	250	670	4.3		0.603			

North: Bullfrog Rd

Mov. From N To Exit:	T1 S	R2 W	Total	%HV	Cap. veh/h	Deg. Satn v/c	Lane Util. %	Prob. SL Ov. %	Ov. Lane No.
Lane 1	160	70	230	2.1	858	0.268	100	NA	NA
Approach	160	70	230	2.1		0.268			

West: Suncadia Trail

Mov.	L2	R2	Total	%HV		Deg.	Lane	Prob.	Ov.

From W To Exit:	N	S			Cap. veh/h	Satn v/c	Util. %	SL Ov. %	Lane No.
Lane 1	160	250	410	4.7	1111	0.369	100	NA	NA
Approach	160	250	410	4.7		0.369			
	Total	%HV	Deg.Satn (v/c)						
All Vehicles	1310	4.0		0.603					

Arrival Flows used in performance calculations are adjusted to include any Initial Queued Demand and Upstream Capacity Constraint effects.

Merge Analysis

	Exit Lane Number	Short Lane Length ft	Percent Opng in Lane %	Opposing Flow Rate veh/h	Critical Gap pcu/h	Follow-up Headway sec	Lane Flow Rate sec	Capacity veh/h	Deg. Satn veh/h	Min. Delay v/c	Merge Delay sec
There are no Exit Short Lanes for Merge Analysis at this Site.											

Variable Demand Analysis

	Initial Queued Demand veh	Residual Queued Demand veh	Time for Residual Demand to Clear sec	Duration of Oversatn sec
South: Bullfrog Rd				
Lane 1	0.0	0.0	0.0	0.0
North: Bullfrog Rd				
Lane 1	0.0	0.0	0.0	0.0
West: Suncadia Trail				
Lane 1	0.0	0.0	0.0	0.0



Lane Group	EBL	EBT	EBR	WBL	WBT	WBR	NBL	NBT	NBR	SBL	SBT	SBR
Lane Configurations												
Traffic Volume (vph)	30	0	10	0	0	0	10	420	0	0	240	20
Future Volume (vph)	30	0	10	0	0	0	10	420	0	0	240	20
Ideal Flow (vphpl)	1900	1900	1900	1900	1900	1900	1900	1900	1900	1900	1900	1900
Link Speed (mph)		25			25			35			35	
Link Distance (ft)		888			397			1119			1103	
Travel Time (s)		24.2			10.8			21.8			21.5	
Confl. Peds. (#/hr)							1					1
Peak Hour Factor	1.00	1.00	1.00	1.00	1.00	1.00	1.00	1.00	1.00	1.00	1.00	1.00
Heavy Vehicles (%)	7%	7%	7%	0%	0%	0%	4%	4%	4%	2%	2%	2%
Shared Lane Traffic (%)												
Sign Control		Stop			Stop			Free			Free	

Intersection Summary	
Area Type:	Other

Control Type: Unsignalized

Intersection	
Int Delay, s/veh	0.9

Movement	EBL	EBT	EBR	WBL	WBT	WBR	NBL	NBT	NBR	SBL	SBT	SBR
Lane Configurations		↕			↕			↕			↕	
Traffic Vol, veh/h	30	0	10	0	0	0	10	420	0	0	240	20
Future Vol, veh/h	30	0	10	0	0	0	10	420	0	0	240	20
Conflicting Peds, #/hr	0	0	0	0	0	0	1	0	0	0	0	1
Sign Control	Stop	Stop	Stop	Stop	Stop	Stop	Free	Free	Free	Free	Free	Free
RT Channelized	-	-	None	-	-	None	-	-	None	-	-	None
Storage Length	-	-	-	-	-	-	-	-	-	-	-	-
Veh in Median Storage, #	-	0	-	-	0	-	-	0	-	-	0	-
Grade, %	-	0	-	-	0	-	-	0	-	-	0	-
Peak Hour Factor	100	100	100	100	100	100	100	100	100	100	100	100
Heavy Vehicles, %	7	7	7	0	0	0	4	4	4	2	2	2
Mvmt Flow	30	0	10	0	0	0	10	420	0	0	240	20

Major/Minor	Minor2			Minor1			Major1			Major2		
Conflicting Flow All	691	691	251	695	701	420	261	0	0	420	0	0
Stage 1	251	251	-	440	440	-	-	-	-	-	-	-
Stage 2	440	440	-	255	261	-	-	-	-	-	-	-
Critical Hdwy	7.17	6.57	6.27	7.1	6.5	6.2	4.14	-	-	4.12	-	-
Critical Hdwy Stg 1	6.17	5.57	-	6.1	5.5	-	-	-	-	-	-	-
Critical Hdwy Stg 2	6.17	5.57	-	6.1	5.5	-	-	-	-	-	-	-
Follow-up Hdwy	3.563	4.063	3.363	3.5	4	3.3	2.236	-	-	2.218	-	-
Pot Cap-1 Maneuver	352	362	776	359	365	638	1292	-	-	1139	-	-
Stage 1	742	690	-	600	581	-	-	-	-	-	-	-
Stage 2	586	569	-	754	696	-	-	-	-	-	-	-
Platoon blocked, %								-	-		-	-
Mov Cap-1 Maneuver	349	358	775	352	361	638	1291	-	-	1139	-	-
Mov Cap-2 Maneuver	349	358	-	352	361	-	-	-	-	-	-	-
Stage 1	734	689	-	594	575	-	-	-	-	-	-	-
Stage 2	580	563	-	744	695	-	-	-	-	-	-	-

Approach	EB	WB	NB	SB
HCM Control Delay, s	14.9	0	0.2	0
HCM LOS	B	A		

Minor Lane/Major Mvmt	NBL	NBT	NBR	EBLn1	WBLn1	SBL	SBT	SBR
Capacity (veh/h)	1291	-	-	405	-	1139	-	-
HCM Lane V/C Ratio	0.008	-	-	0.099	-	-	-	-
HCM Control Delay (s)	7.8	0	-	14.9	0	0	-	-
HCM Lane LOS	A	A	-	B	A	A	-	-
HCM 95th %tile Q(veh)	0	-	-	0.3	-	0	-	-

LANE LEVEL OF SERVICE

Lane Level of Service

Site: 6 [2037 Baseline (Site Folder: Weekday PM Peak Hour)]

Output produced by SIDRA INTERSECTION Version: 9.1.1.200

47 North
Bullfrog Rd / SR 903
Site Category: (None)
Roundabout

	Approaches			Intersection
	South	East	North	
LOS	B	B	A	B

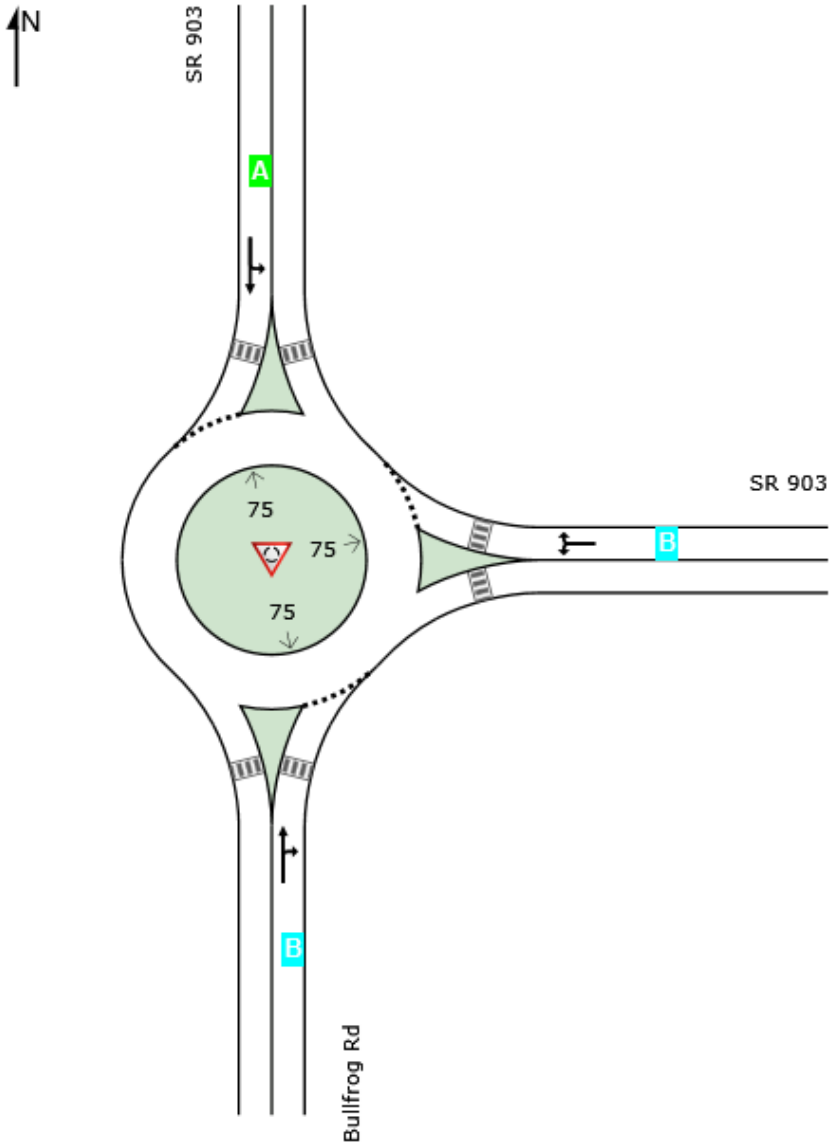

Site Level of Service (LOS) Method: Delay & v/c (HCM 6). Site LOS Method is specified in the Parameter Settings dialog (Options tab).
Roundabout LOS Method: Same as Sign Control.
Lane LOS values are based on average delay and v/c ratio (degree of saturation) per lane.
LOS F will result if v/c > 1 irrespective of lane delay value (does not apply for approaches and intersection).
Intersection and Approach LOS values are based on average delay for all lanes (v/c not used as specified in HCM 6).
Delay Model: HCM Delay Formula (Stopline Delay: Geometric Delay is not included).

LANE SUMMARY

Site: 6 [2037 Baseline (Site Folder: Weekday PM Peak Hour)]

Output produced by SIDRA INTERSECTION Version: 9.1.1.200

47 North
Bullfrog Rd / SR 903
Site Category: (None)
Roundabout

Lane Use and Performance

	Demand Flows [Total veh/h	HV] %	Arrival Flows [Total veh/h	HV] %	Cap. veh/h	Deg. Satn v/c	Lane Util. %	Aver. Delay sec	Level of Service	95% Back Of Queue [Veh	Dist] ft	Lane Config	Lane Length ft	Cap. Adj. %	Prob. Block. %
South: Bullfrog Rd															
Lane 1[d]	450	4.3	450	4.3	859	0.524	100	11.2	LOS B	4.0	103.4	Full	1600	0.0	0.0
Approach	450	4.3	450	4.3		0.524		11.2	LOS B	4.0	103.4				
East: SR 903															
Lane 1[d]	650	2.8	650	2.8	1069	0.608	100	11.2	LOS B	5.8	149.0	Full	1600	0.0	0.0
Approach	650	2.8	650	2.8		0.608		11.2	LOS B	5.8	149.0				
North: SR 903															
Lane 1[d]	560	2.3	560	2.3	1188	0.471	100	7.9	LOS A	3.2	82.6	Full	1600	0.0	0.0
Approach	560	2.3	560	2.3		0.471		7.9	LOS A	3.2	82.6				
All Vehicles	1660	3.0	1660	3.0		0.608		10.1	LOS B	5.8	149.0				

Site Level of Service (LOS) Method: Delay & v/c (HCM 6). Site LOS Method is specified in the Parameter Settings dialog (Options tab).
Roundabout LOS Method: Same as Sign Control.
Lane LOS values are based on average delay and v/c ratio (degree of saturation) per lane.
LOS F will result if v/c > 1 irrespective of lane delay value (does not apply for approaches and intersection).
Intersection and Approach LOS values are based on average delay for all lanes (v/c not used as specified in HCM 6).
Roundabout Capacity Model: US HCM 6.
Delay Model: HCM Delay Formula (Stopline Delay: Geometric Delay is not included).
Queue Model: SIDRA queue estimation methods are used for Back of Queue and Queue at Start of Gap.
Gap-Acceptance Capacity Formula: Siegloch M1 implied by US HCM 6 Roundabout Capacity Model.
HV (%) values are calculated for All Movement Classes of All Heavy Vehicle Model Designation.
Arrival Flows used in performance calculations are adjusted to include any Initial Queued Demand and Upstream Capacity Constraint effects.

d Dominant lane on roundabout approach

Approach Lane Flows (veh/h)

South: Bullfrog Rd									
Mov. From S To Exit:	T1 N	R2 E	Total	%HV	Cap. veh/h	Deg. Satn v/c	Lane Util. %	Prob. SL Ov. %	Ov. Lane No.
Lane 1	210	240	450	4.3	859	0.524	100	NA	NA
Approach	210	240	450	4.3		0.524			
East: SR 903									
Mov. From E To Exit:	L2 S	R2 N	Total	%HV	Cap. veh/h	Deg. Satn v/c	Lane Util. %	Prob. SL Ov. %	Ov. Lane No.
Lane 1	120	530	650	2.8	1069	0.608	100	NA	NA
Approach	120	530	650	2.8		0.608			
North: SR 903									
Mov. From N To Exit:	L2 E	T1 S	Total	%HV	Cap. veh/h	Deg. Satn v/c	Lane Util. %	Prob. SL Ov. %	Ov. Lane No.

Lane 1	400	160	560	2.3	1188	0.471	100	NA	NA
Approach	400	160	560	2.3		0.471			

	Total	%HV	Deg.Satn (v/c)
All Vehicles	1660	3.0	0.608

Arrival Flows used in performance calculations are adjusted to include any Initial Queued Demand and Upstream Capacity Constraint effects.

Merge Analysis

	Exit Lane Number	Short Lane Length ft	Percent Opng in Lane %	Opposing Flow Rate veh/h	Opposing Flow Rate pcu/h	Critical Gap sec	Follow-up Headway sec	Lane Flow Rate veh/h	Capacity veh/h	Deg. Satn v/c	Min. Delay sec	Merge Delay sec
There are no Exit Short Lanes for Merge Analysis at this Site.												

Variable Demand Analysis

	Initial Queued Demand veh	Residual Queued Demand veh	Time for Residual Demand to Clear sec	Duration of Oversatn sec
South: Bullfrog Rd				
Lane 1	0.0	0.0	0.0	0.0
East: SR 903				
Lane 1	0.0	0.0	0.0	0.0
North: SR 903				
Lane 1	0.0	0.0	0.0	0.0

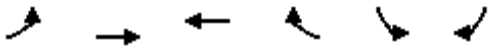

Lane Group	EBL	EBT	WBT	WBR	SBL	SBR
Lane Configurations						
Traffic Volume (vph)	10	630	620	30	30	10
Future Volume (vph)	10	630	620	30	30	10
Ideal Flow (vphpl)	1900	1900	1900	1900	1900	1900
Link Speed (mph)		25	25		30	
Link Distance (ft)		814	1314		535	
Travel Time (s)		22.2	35.8		12.2	
Confl. Peds. (#/hr)						3
Peak Hour Factor	1.00	1.00	1.00	1.00	1.00	1.00
Heavy Vehicles (%)	6%	6%	2%	2%	0%	0%
Shared Lane Traffic (%)						
Sign Control		Free	Free		Stop	

Intersection Summary	
Area Type:	Other

Control Type: Unsignalized

Intersection	
Int Delay, s/veh	0.8

Movement	EBL	EBT	WBT	WBR	SBL	SBR
Lane Configurations						
Traffic Vol, veh/h	10	630	620	30	30	10
Future Vol, veh/h	10	630	620	30	30	10
Conflicting Peds, #/hr	0	0	0	0	0	3
Sign Control	Free	Free	Free	Free	Stop	Stop
RT Channelized	-	None	-	None	-	None
Storage Length	-	-	-	-	0	-
Veh in Median Storage, #	-	0	0	-	0	-
Grade, %	-	0	0	-	0	-
Peak Hour Factor	100	100	100	100	100	100
Heavy Vehicles, %	6	6	2	2	0	0
Mvmt Flow	10	630	620	30	30	10

Major/Minor	Major1		Major2		Minor2	
Conflicting Flow All	650	0	-	0	1285	638
Stage 1	-	-	-	-	635	-
Stage 2	-	-	-	-	650	-
Critical Hdwy	4.16	-	-	-	6.4	6.2
Critical Hdwy Stg 1	-	-	-	-	5.4	-
Critical Hdwy Stg 2	-	-	-	-	5.4	-
Follow-up Hdwy	2.254	-	-	-	3.5	3.3
Pot Cap-1 Maneuver	917	-	-	-	183	480
Stage 1	-	-	-	-	532	-
Stage 2	-	-	-	-	523	-
Platoon blocked, %		-	-	-		
Mov Cap-1 Maneuver	917	-	-	-	180	479
Mov Cap-2 Maneuver	-	-	-	-	180	-
Stage 1	-	-	-	-	523	-
Stage 2	-	-	-	-	523	-

Approach	EB	WB	SB
HCM Control Delay, s	0.1	0	25.8
HCM LOS			D

Minor Lane/Major Mvmt	EBL	EBT	WBT	WBR	SBLn1
Capacity (veh/h)	917	-	-	-	213
HCM Lane V/C Ratio	0.011	-	-	-	0.188
HCM Control Delay (s)	9	0	-	-	25.8
HCM Lane LOS	A	A	-	-	D
HCM 95th %tile Q(veh)	0	-	-	-	0.7



Lane Group	EBL	EBT	EBR	WBL	WBT	WBR	NBL	NBT	NBR	SBL	SBT	SBR
Lane Configurations												
Traffic Volume (vph)	10	560	90	40	480	10	170	10	140	10	0	0
Future Volume (vph)	10	560	90	40	480	10	170	10	140	10	0	0
Ideal Flow (vphpl)	1900	1900	1900	1900	1900	1900	1900	1900	1900	1900	1900	1900
Link Speed (mph)		25			25			25			25	
Link Distance (ft)		1314			374			633			254	
Travel Time (s)		35.8			10.2			17.3			6.9	
Confl. Peds. (#/hr)							1					1
Peak Hour Factor	1.00	1.00	1.00	1.00	1.00	1.00	1.00	1.00	1.00	1.00	1.00	1.00
Heavy Vehicles (%)	5%	5%	5%	3%	3%	3%	0%	0%	0%	0%	0%	0%
Shared Lane Traffic (%)												
Sign Control		Free			Free			Stop			Stop	

Intersection Summary	
Area Type:	Other
Control Type: Unsignalized	

Intersection	
Int Delay, s/veh	54.2

Movement	EBL	EBT	EBR	WBL	WBT	WBR	NBL	NBT	NBR	SBL	SBT	SBR
Lane Configurations		↕			↕			↕			↕	
Traffic Vol, veh/h	10	560	90	40	480	10	170	10	140	10	0	0
Future Vol, veh/h	10	560	90	40	480	10	170	10	140	10	0	0
Conflicting Peds, #/hr	0	0	0	0	0	0	1	0	0	0	0	1
Sign Control	Free	Free	Free	Free	Free	Free	Stop	Stop	Stop	Stop	Stop	Stop
RT Channelized	-	-	None	-	-	None	-	-	None	-	-	None
Storage Length	-	-	-	-	-	-	-	-	-	-	-	-
Veh in Median Storage, #	-	0	-	-	0	-	-	0	-	-	0	-
Grade, %	-	0	-	-	0	-	-	0	-	-	0	-
Peak Hour Factor	100	100	100	100	100	100	100	100	100	100	100	100
Heavy Vehicles, %	5	5	5	3	3	3	0	0	0	0	0	0
Mvmt Flow	10	560	90	40	480	10	170	10	140	10	0	0

Major/Minor	Major1			Major2			Minor1			Minor2		
Conflicting Flow All	490	0	0	650	0	0	1191	1195	605	1265	1235	486
Stage 1	-	-	-	-	-	-	625	625	-	565	565	-
Stage 2	-	-	-	-	-	-	566	570	-	700	670	-
Critical Hdwy	4.15	-	-	4.13	-	-	7.1	6.5	6.2	7.1	6.5	6.2
Critical Hdwy Stg 1	-	-	-	-	-	-	6.1	5.5	-	6.1	5.5	-
Critical Hdwy Stg 2	-	-	-	-	-	-	6.1	5.5	-	6.1	5.5	-
Follow-up Hdwy	2.245	-	-	2.227	-	-	3.5	4	3.3	3.5	4	3.3
Pot Cap-1 Maneuver	1058	-	-	931	-	-	~ 166	188	501	147	178	585
Stage 1	-	-	-	-	-	-	476	480	-	513	511	-
Stage 2	-	-	-	-	-	-	513	509	-	433	459	-
Platoon blocked, %		-	-		-	-						
Mov Cap-1 Maneuver	1058	-	-	931	-	-	~ 157	174	501	96	165	584
Mov Cap-2 Maneuver	-	-	-	-	-	-	~ 157	174	-	96	165	-
Stage 1	-	-	-	-	-	-	469	473	-	505	481	-
Stage 2	-	-	-	-	-	-	482	479	-	301	452	-

Approach	EB	WB	NB	SB
HCM Control Delay, s	0.1	0.7	254.8	46.8
HCM LOS			F	E

Minor Lane/Major Mvmt	NBLn1	EBL	EBT	EBR	WBL	WBT	WBR	SBLn1
Capacity (veh/h)	225	1058	-	-	931	-	-	96
HCM Lane V/C Ratio	1.422	0.009	-	-	0.043	-	-	0.104
HCM Control Delay (s)	254.8	8.4	0	-	9	0	-	46.8
HCM Lane LOS	F	A	A	-	A	A	-	E
HCM 95th %tile Q(veh)	18.4	0	-	-	0.1	-	-	0.3

Notes			
~: Volume exceeds capacity	$: Delay exceeds 300s	+: Computation Not Defined	*: All major volume in platoon



Lane Group	EBL	EBT	EBR	WBL	WBT	WBR	NBL	NBT	NBR	SBL	SBT	SBR
Lane Configurations												
Traffic Volume (vph)	10	690	20	10	500	10	20	0	20	10	0	10
Future Volume (vph)	10	690	20	10	500	10	20	0	20	10	0	10
Ideal Flow (vphpl)	1900	1900	1900	1900	1900	1900	1900	1900	1900	1900	1900	1900
Link Speed (mph)		30			30			25			25	
Link Distance (ft)		374			1851			514			309	
Travel Time (s)		8.5			42.1			14.0			8.4	
Confl. Peds. (#/hr)			4	4								
Peak Hour Factor	1.00	1.00	1.00	1.00	1.00	1.00	1.00	1.00	1.00	1.00	1.00	1.00
Heavy Vehicles (%)	5%	5%	5%	2%	2%	2%	17%	17%	17%	0%	0%	0%
Shared Lane Traffic (%)												
Sign Control		Free			Free			Stop			Stop	

Intersection Summary	
Area Type:	Other

Control Type: Unsignalized

Intersection	
Int Delay, s/veh	1.3

Movement	EBL	EBT	EBR	WBL	WBT	WBR	NBL	NBT	NBR	SBL	SBT	SBR
Lane Configurations		↕			↕			↕			↕	
Traffic Vol, veh/h	10	690	20	10	500	10	20	0	20	10	0	10
Future Vol, veh/h	10	690	20	10	500	10	20	0	20	10	0	10
Conflicting Peds, #/hr	0	0	4	4	0	0	0	0	0	0	0	0
Sign Control	Free	Free	Free	Free	Free	Free	Stop	Stop	Stop	Stop	Stop	Stop
RT Channelized	-	-	None	-	-	None	-	-	None	-	-	None
Storage Length	-	-	-	-	-	-	-	-	-	-	-	-
Veh in Median Storage, #	-	0	-	-	0	-	-	0	-	-	0	-
Grade, %	-	0	-	-	0	-	-	0	-	-	0	-
Peak Hour Factor	100	100	100	100	100	100	100	100	100	100	100	100
Heavy Vehicles, %	5	5	5	2	2	2	17	17	17	0	0	0
Mvmt Flow	10	690	20	10	500	10	20	0	20	10	0	10

Major/Minor	Major1			Major2			Minor1			Minor2		
Conflicting Flow All	510	0	0	714	0	0	1254	1254	704	1255	1259	505
Stage 1	-	-	-	-	-	-	724	724	-	525	525	-
Stage 2	-	-	-	-	-	-	530	530	-	730	734	-
Critical Hdwy	4.15	-	-	4.12	-	-	7.27	6.67	6.37	7.1	6.5	6.2
Critical Hdwy Stg 1	-	-	-	-	-	-	6.27	5.67	-	6.1	5.5	-
Critical Hdwy Stg 2	-	-	-	-	-	-	6.27	5.67	-	6.1	5.5	-
Follow-up Hdwy	2.245	-	-	2.218	-	-	3.653	4.153	3.453	3.5	4	3.3
Pot Cap-1 Maneuver	1040	-	-	886	-	-	138	161	413	150	172	571
Stage 1	-	-	-	-	-	-	394	409	-	540	533	-
Stage 2	-	-	-	-	-	-	506	503	-	417	429	-
Platoon blocked, %		-	-		-	-						
Mov Cap-1 Maneuver	1040	-	-	883	-	-	132	155	411	139	166	571
Mov Cap-2 Maneuver	-	-	-	-	-	-	132	155	-	139	166	-
Stage 1	-	-	-	-	-	-	386	401	-	531	524	-
Stage 2	-	-	-	-	-	-	489	495	-	390	420	-

Approach	EB	WB	NB	SB
HCM Control Delay, s	0.1	0.2	27.4	22.6
HCM LOS			D	C

Minor Lane/Major Mvmt	NBLn1	EBL	EBT	EBR	WBL	WBT	WBR	SBLn1
Capacity (veh/h)	200	1040	-	-	883	-	-	224
HCM Lane V/C Ratio	0.2	0.01	-	-	0.011	-	-	0.089
HCM Control Delay (s)	27.4	8.5	0	-	9.1	0	-	22.6
HCM Lane LOS	D	A	A	-	A	A	-	C
HCM 95th %tile Q(veh)	0.7	0	-	-	0	-	-	0.3



Lane Group	EBT	EBR	WBL	WBT	NBL	NBR
Lane Configurations						
Traffic Volume (vph)	20	10	100	20	10	280
Future Volume (vph)	20	10	100	20	10	280
Ideal Flow (vphpl)	1900	1900	1900	1900	1900	1900
Link Speed (mph)	25			25	25	
Link Distance (ft)	358			633	311	
Travel Time (s)	9.8			17.3	8.5	
Confl. Peds. (#/hr)		1	1			
Peak Hour Factor	1.00	1.00	1.00	1.00	1.00	1.00
Heavy Vehicles (%)	0%	0%	1%	1%	3%	3%
Shared Lane Traffic (%)						
Sign Control	Stop			Stop	Stop	

Intersection Summary	
Area Type:	Other

Control Type: Unsignalized

Intersection	
Intersection Delay, s/veh	8.4
Intersection LOS	A

Movement	EBT	EBR	WBL	WBT	NBL	NBR
Lane Configurations						
Traffic Vol, veh/h	20	10	100	20	10	280
Future Vol, veh/h	20	10	100	20	10	280
Peak Hour Factor	1.00	1.00	1.00	1.00	1.00	1.00
Heavy Vehicles, %	0	0	1	1	3	3
Mvmt Flow	20	10	100	20	10	280
Number of Lanes	1	0	0	1	1	0

Approach	EB	WB	NB
Opposing Approach	WB	EB	
Opposing Lanes	1	1	0
Conflicting Approach Left		NB	EB
Conflicting Lanes Left	0	1	1
Conflicting Approach Right	NB		WB
Conflicting Lanes Right	1	0	1
HCM Control Delay	7.6	8.6	8.4
HCM LOS	A	A	A

Lane	NBLn1	EBLn1	WBLn1
Vol Left, %	3%	0%	83%
Vol Thru, %	0%	67%	17%
Vol Right, %	97%	33%	0%
Sign Control	Stop	Stop	Stop
Traffic Vol by Lane	290	30	120
LT Vol	10	0	100
Through Vol	0	20	20
RT Vol	280	10	0
Lane Flow Rate	290	30	120
Geometry Grp	1	1	1
Degree of Util (X)	0.302	0.037	0.154
Departure Headway (Hd)	3.744	4.424	4.619
Convergence, Y/N	Yes	Yes	Yes
Cap	966	811	766
Service Time	1.746	2.442	2.716
HCM Lane V/C Ratio	0.3	0.037	0.157
HCM Control Delay	8.4	7.6	8.6
HCM Lane LOS	A	A	A
HCM 95th-tile Q	1.3	0.1	0.5



Lane Group	EBL	EBT	EBR	WBL	WBT	WBR	NBL	NBT	NBR	SBL	SBT	SBR
Lane Configurations												
Traffic Volume (vph)	150	310	130	60	250	160	70	70	110	70	50	40
Future Volume (vph)	150	310	130	60	250	160	70	70	110	70	50	40
Ideal Flow (vphpl)	1900	1900	1900	1900	1900	1900	1900	1900	1900	1900	1900	1900
Storage Length (ft)	150		0	80		0	70		0	70		0
Storage Lanes	1		0	1		0	1		1	1		0
Taper Length (ft)	25			25			25			25		
Link Speed (mph)		25			25			25			25	
Link Distance (ft)		218			305			227			311	
Travel Time (s)		5.9			8.3			6.2			8.5	
Confl. Peds. (#/hr)	1		3	3		1	1		1	1		1
Peak Hour Factor	1.00	1.00	1.00	1.00	1.00	1.00	1.00	1.00	1.00	1.00	1.00	1.00
Heavy Vehicles (%)	6%	6%	6%	4%	4%	4%	3%	3%	3%	1%	1%	1%
Shared Lane Traffic (%)												
Sign Control		Free			Free			Stop			Stop	

Intersection Summary	
Area Type:	Other
Control Type: Unsignalized	

Intersection	
Int Delay, s/veh	32

Movement	EBL	EBT	EBR	WBL	WBT	WBR	NBL	NBT	NBR	SBL	SBT	SBR
Lane Configurations												
Traffic Vol, veh/h	150	310	130	60	250	160	70	70	110	70	50	40
Future Vol, veh/h	150	310	130	60	250	160	70	70	110	70	50	40
Conflicting Peds, #/hr	1	0	3	3	0	1	1	0	1	1	0	1
Sign Control	Free	Free	Free	Free	Free	Free	Stop	Stop	Stop	Stop	Stop	Stop
RT Channelized	-	-	None	-	-	None	-	-	None	-	-	None
Storage Length	150	-	-	80	-	-	70	-	0	70	-	-
Veh in Median Storage, #	-	0	-	-	0	-	-	0	-	-	0	-
Grade, %	-	0	-	-	0	-	-	0	-	-	0	-
Peak Hour Factor	100	100	100	100	100	100	100	100	100	100	100	100
Heavy Vehicles, %	6	6	6	4	4	4	3	3	3	1	1	1
Mvmt Flow	150	310	130	60	250	160	70	70	110	70	50	40

Major/Minor	Major1			Major2			Minor1			Minor2		
Conflicting Flow All	411	0	0	443	0	0	1174	1209	379	1217	1194	332
Stage 1	-	-	-	-	-	-	678	678	-	451	451	-
Stage 2	-	-	-	-	-	-	496	531	-	766	743	-
Critical Hdwy	4.16	-	-	4.14	-	-	7.13	6.53	6.23	7.11	6.51	6.21
Critical Hdwy Stg 1	-	-	-	-	-	-	6.13	5.53	-	6.11	5.51	-
Critical Hdwy Stg 2	-	-	-	-	-	-	6.13	5.53	-	6.11	5.51	-
Follow-up Hdwy	2.254	-	-	2.236	-	-	3.527	4.027	3.327	3.509	4.009	3.309
Pot Cap-1 Maneuver	1127	-	-	1107	-	-	168	182	666	158	187	712
Stage 1	-	-	-	-	-	-	440	450	-	590	573	-
Stage 2	-	-	-	-	-	-	554	524	-	397	423	-
Platoon blocked, %		-	-		-	-						
Mov Cap-1 Maneuver	1126	-	-	1104	-	-	102	149	663	73	153	711
Mov Cap-2 Maneuver	-	-	-	-	-	-	102	149	-	73	153	-
Stage 1	-	-	-	-	-	-	380	389	-	511	541	-
Stage 2	-	-	-	-	-	-	448	495	-	235	365	-

Approach	EB	WB	NB	SB
HCM Control Delay, s	2.2	1.1	116.8	100.2
HCM LOS			F	F

Minor Lane/Major Mvmt	NBLn1	NBLn2	EBL	EBT	EBR	WBL	WBT	WBR	SBLn1	SBLn2
Capacity (veh/h)	121	663	1126	-	-	1104	-	-	73	235
HCM Lane V/C Ratio	1.157	0.166	0.133	-	-	0.054	-	-	0.959	0.383
HCM Control Delay (s)	199.5	11.5	8.7	-	-	8.4	-	-	191.2	29.5
HCM Lane LOS	F	B	A	-	-	A	-	-	F	D
HCM 95th %tile Q(veh)	8.5	0.6	0.5	-	-	0.2	-	-	4.9	1.7

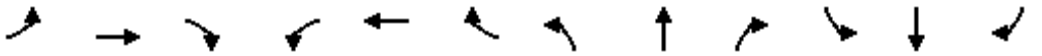

Lane Group	EBL	EBT	EBR	WBL	WBT	WBR	NBL	NBT	NBR	SBL	SBT	SBR
Lane Configurations												
Traffic Volume (vph)	30	450	10	80	480	10	20	10	100	10	10	20
Future Volume (vph)	30	450	10	80	480	10	20	10	100	10	10	20
Ideal Flow (vphpl)	1900	1900	1900	1900	1900	1900	1900	1900	1900	1900	1900	1900
Storage Length (ft)	150		0	175		0	75		0	0		0
Storage Lanes	1		0	1		0	1		1	0		0
Taper Length (ft)	25			25			25			25		
Link Speed (mph)		25			25			25			25	
Link Distance (ft)		494			1886			361			514	
Travel Time (s)		13.5			51.4			9.8			14.0	
Confl. Peds. (#/hr)	5		2	2		5	3					3
Peak Hour Factor	1.00	1.00	1.00	1.00	1.00	1.00	1.00	1.00	1.00	1.00	1.00	1.00
Heavy Vehicles (%)	6%	6%	6%	5%	5%	5%	5%	5%	5%	6%	6%	6%
Shared Lane Traffic (%)												
Sign Control		Free			Free			Stop			Stop	

Intersection Summary	
Area Type:	Other
Control Type: Unsignalized	

Intersection	
Int Delay, s/veh	3.4

Movement	EBL	EBT	EBR	WBL	WBT	WBR	NBL	NBT	NBR	SBL	SBT	SBR
Lane Configurations												
Traffic Vol, veh/h	30	450	10	80	480	10	20	10	100	10	10	20
Future Vol, veh/h	30	450	10	80	480	10	20	10	100	10	10	20
Conflicting Peds, #/hr	5	0	2	2	0	5	3	0	0	0	0	3
Sign Control	Free	Free	Free	Free	Free	Free	Stop	Stop	Stop	Stop	Stop	Stop
RT Channelized	-	-	None	-	-	None	-	-	None	-	-	None
Storage Length	150	-	-	175	-	-	75	-	0	-	-	-
Veh in Median Storage, #	-	0	-	-	0	-	-	0	-	-	0	-
Grade, %	-	0	-	-	0	-	-	0	-	-	0	-
Peak Hour Factor	100	100	100	100	100	100	100	100	100	100	100	100
Heavy Vehicles, %	6	6	6	5	5	5	5	5	5	6	6	6
Mvmt Flow	30	450	10	80	480	10	20	10	100	10	10	20

Major/Minor	Major1			Major2			Minor1			Minor2		
Conflicting Flow All	495	0	0	462	0	0	1180	1172	457	1220	1172	493
Stage 1	-	-	-	-	-	-	517	517	-	650	650	-
Stage 2	-	-	-	-	-	-	663	655	-	570	522	-
Critical Hdwy	4.16	-	-	4.15	-	-	7.15	6.55	6.25	7.16	6.56	6.26
Critical Hdwy Stg 1	-	-	-	-	-	-	6.15	5.55	-	6.16	5.56	-
Critical Hdwy Stg 2	-	-	-	-	-	-	6.15	5.55	-	6.16	5.56	-
Follow-up Hdwy	2.254	-	-	2.245	-	-	3.545	4.045	3.345	3.554	4.054	3.354
Pot Cap-1 Maneuver	1048	-	-	1084	-	-	165	190	597	154	189	568
Stage 1	-	-	-	-	-	-	536	529	-	451	459	-
Stage 2	-	-	-	-	-	-	446	458	-	499	524	-
Platoon blocked, %		-	-		-	-						
Mov Cap-1 Maneuver	1043	-	-	1082	-	-	140	170	596	113	169	564
Mov Cap-2 Maneuver	-	-	-	-	-	-	140	170	-	113	169	-
Stage 1	-	-	-	-	-	-	519	513	-	436	423	-
Stage 2	-	-	-	-	-	-	388	422	-	395	508	-

Approach	EB	WB	NB	SB
HCM Control Delay, s	0.5	1.2	17.6	25.2
HCM LOS			C	D

Minor Lane/Major Mvmt	NBLn1	NBLn2	EBL	EBT	EBR	WBL	WBT	WBR	SBLn1
Capacity (veh/h)	149	596	1043	-	-	1082	-	-	218
HCM Lane V/C Ratio	0.201	0.168	0.029	-	-	0.074	-	-	0.183
HCM Control Delay (s)	35.2	12.3	8.6	-	-	8.6	-	-	25.2
HCM Lane LOS	E	B	A	-	-	A	-	-	D
HCM 95th %tile Q(veh)	0.7	0.6	0.1	-	-	0.2	-	-	0.7



Lane Group	EBL	EBT	EBR	WBL	WBT	WBR	NBL	NBT	NBR	SBL	SBT	SBR
Lane Configurations												
Traffic Volume (vph)	60	600	80	90	390	90	160	20	50	50	40	20
Future Volume (vph)	60	600	80	90	390	90	160	20	50	50	40	20
Ideal Flow (vphpl)	1900	1900	1900	1900	1900	1900	1900	1900	1900	1900	1900	1900
Storage Length (ft)	0		0	0		0	70		0	0		0
Storage Lanes	0		0	0		0	1		0	0		0
Taper Length (ft)	25			25			25			25		
Link Speed (mph)		25			25			25			25	
Link Distance (ft)		1851			1050			401			441	
Travel Time (s)		50.5			28.6			10.9			12.0	
Confl. Peds. (#/hr)			1	1			2					2
Peak Hour Factor	1.00	1.00	1.00	1.00	1.00	1.00	1.00	1.00	1.00	1.00	1.00	1.00
Heavy Vehicles (%)	6%	6%	6%	2%	2%	2%	2%	2%	2%	0%	0%	0%
Shared Lane Traffic (%)												
Sign Control		Free			Free			Stop			Stop	

Intersection Summary	
Area Type:	Other
Control Type: Unsignalized	

Intersection	
Int Delay, s/veh	86.9

Movement	EBL	EBT	EBR	WBL	WBT	WBR	NBL	NBT	NBR	SBL	SBT	SBR
Lane Configurations		↕			↕		↰	↱			↕	
Traffic Vol, veh/h	60	600	80	90	390	90	160	20	50	50	40	20
Future Vol, veh/h	60	600	80	90	390	90	160	20	50	50	40	20
Conflicting Peds, #/hr	0	0	1	1	0	0	2	0	0	0	0	2
Sign Control	Free	Free	Free	Free	Free	Free	Stop	Stop	Stop	Stop	Stop	Stop
RT Channelized	-	-	None	-	-	None	-	-	None	-	-	None
Storage Length	-	-	-	-	-	-	70	-	-	-	-	-
Veh in Median Storage, #	-	0	-	-	0	-	-	0	-	-	0	-
Grade, %	-	0	-	-	0	-	-	0	-	-	0	-
Peak Hour Factor	100	100	100	100	100	100	100	100	100	100	100	100
Heavy Vehicles, %	6	6	6	2	2	2	2	2	2	0	0	0
Mvmt Flow	60	600	80	90	390	90	160	20	50	50	40	20

Major/Minor	Major1			Major2			Minor1			Minor2		
Conflicting Flow All	480	0	0	681	0	0	1408	1421	641	1410	1416	437
Stage 1	-	-	-	-	-	-	761	761	-	615	615	-
Stage 2	-	-	-	-	-	-	647	660	-	795	801	-
Critical Hdwy	4.16	-	-	4.12	-	-	7.12	6.52	6.22	7.1	6.5	6.2
Critical Hdwy Stg 1	-	-	-	-	-	-	6.12	5.52	-	6.1	5.5	-
Critical Hdwy Stg 2	-	-	-	-	-	-	6.12	5.52	-	6.1	5.5	-
Follow-up Hdwy	2.254	-	-	2.218	-	-	3.518	4.018	3.318	3.5	4	3.3
Pot Cap-1 Maneuver	1062	-	-	912	-	-	~ 116	136	475	117	139	624
Stage 1	-	-	-	-	-	-	398	414	-	482	485	-
Stage 2	-	-	-	-	-	-	460	460	-	384	400	-
Platoon blocked, %		-	-		-	-						
Mov Cap-1 Maneuver	1062	-	-	911	-	-	~ 68	106	475	75	109	623
Mov Cap-2 Maneuver	-	-	-	-	-	-	~ 68	106	-	75	109	-
Stage 1	-	-	-	-	-	-	361	375	-	438	419	-
Stage 2	-	-	-	-	-	-	347	397	-	295	363	-

Approach	EB	WB	NB	SB
HCM Control Delay, s	0.7	1.5	$ 528.4	185.7
HCM LOS			F	F

Minor Lane/Major Mvmt	NBLn1	NBLn2	EBL	EBT	EBR	WBL	WBT	WBR	SBLn1
Capacity (veh/h)	68	238	1062	-	-	911	-	-	103
HCM Lane V/C Ratio	2.353	0.294	0.056	-	-	0.099	-	-	1.068
HCM Control Delay (s)	$ 748	26.3	8.6	0	-	9.4	0	-	185.7
HCM Lane LOS	F	D	A	A	-	A	A	-	F
HCM 95th %tile Q(veh)	15.4	1.2	0.2	-	-	0.3	-	-	6.9

Notes			
~: Volume exceeds capacity	$: Delay exceeds 300s	+: Computation Not Defined	*: All major volume in platoon

Lane Group	EBL	EBT	EBR	WBL	WBT	WBR	NBL	NBT	NBR	SBL	SBT	SBR
Lane Configurations												
Traffic Volume (vph)	20	420	110	110	340	110	90	110	90	20	110	90
Future Volume (vph)	20	420	110	110	340	110	90	110	90	20	110	90
Ideal Flow (vphpl)	1900	1900	1900	1900	1900	1900	1900	1900	1900	1900	1900	1900
Storage Length (ft)	90		0	100		0	150		0	70		0
Storage Lanes	1		0	1		0	1		0	1		0
Taper Length (ft)	25			25			25			25		
Right Turn on Red			Yes			Yes			Yes			Yes
Link Speed (mph)		25			25			25			25	
Link Distance (ft)		1886			1034			457			401	
Travel Time (s)		51.4			28.2			12.5			10.9	
Confl. Peds. (#/hr)	1		1	1		1	1					1
Peak Hour Factor	1.00	1.00	1.00	1.00	1.00	1.00	1.00	1.00	1.00	1.00	1.00	1.00
Heavy Vehicles (%)	6%	6%	6%	5%	5%	5%	3%	3%	3%	4%	4%	4%
Shared Lane Traffic (%)												
Turn Type	Perm	NA		Perm	NA		Perm	NA		Perm	NA	
Protected Phases		2			6			8			4	
Permitted Phases	2			6			8			4		
Detector Phase	2	2		6	6		8	8		4	4	
Switch Phase												
Minimum Initial (s)	10.0	10.0		10.0	10.0		5.0	5.0		5.0	5.0	
Minimum Split (s)	33.6	33.6		32.6	32.6		28.6	28.6		31.6	31.6	
Total Split (s)	50.0	50.0		50.0	50.0		30.0	30.0		30.0	30.0	
Total Split (%)	62.5%	62.5%		62.5%	62.5%		37.5%	37.5%		37.5%	37.5%	
Yellow Time (s)	3.6	3.6		3.6	3.6		3.6	3.6		3.6	3.6	
All-Red Time (s)	1.0	1.0		1.0	1.0		1.0	1.0		1.0	1.0	
Lost Time Adjust (s)	0.0	0.0		0.0	0.0		0.0	0.0		0.0	0.0	
Total Lost Time (s)	4.6	4.6		4.6	4.6		4.6	4.6		4.6	4.6	
Lead/Lag												
Lead-Lag Optimize?												
Recall Mode	Max	Max		Max	Max		None	None		None	None	

Intersection Summary	
Area Type:	Other
Cycle Length: 80	
Actuated Cycle Length: 69.1	
Natural Cycle: 70	
Control Type: Actuated-Uncoordinated	

Splits and Phases: 14: S Cle Elum Way/Stafford Ave & W First St



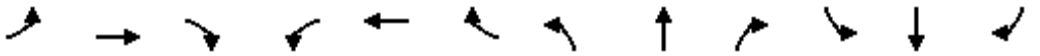

Movement	EBL	EBT	EBR	WBL	WBT	WBR	NBL	NBT	NBR	SBL	SBT	SBR
Lane Configurations												
Traffic Volume (veh/h)	20	420	110	110	340	110	90	110	90	20	110	90
Future Volume (veh/h)	20	420	110	110	340	110	90	110	90	20	110	90
Initial Q (Qb), veh	0	0	0	0	0	0	0	0	0	0	0	0
Ped-Bike Adj(A_pbT)	1.00		1.00	1.00		1.00	1.00		1.00	1.00		1.00
Parking Bus, Adj	1.00	1.00	1.00	1.00	1.00	1.00	1.00	1.00	1.00	1.00	1.00	1.00
Work Zone On Approach		No			No			No			No	
Adj Sat Flow, veh/h/ln	1811	1811	1811	1826	1826	1826	1856	1856	1856	1841	1841	1841
Adj Flow Rate, veh/h	20	420	110	110	340	110	90	110	90	20	110	90
Peak Hour Factor	1.00	1.00	1.00	1.00	1.00	1.00	1.00	1.00	1.00	1.00	1.00	1.00
Percent Heavy Veh, %	6	6	6	5	5	5	3	3	3	4	4	4
Cap, veh/h	573	888	232	516	848	274	249	215	176	249	214	175
Arrive On Green	0.64	0.64	0.64	0.64	0.64	0.64	0.23	0.23	0.23	0.23	0.23	0.23
Sat Flow, veh/h	910	1383	362	853	1321	427	1172	943	772	1162	936	765
Grp Volume(v), veh/h	20	0	530	110	0	450	90	0	200	20	0	200
Grp Sat Flow(s),veh/h/ln	910	0	1746	853	0	1749	1172	0	1715	1162	0	1701
Q Serve(g_s), s	0.8	0.0	11.1	5.4	0.0	8.8	5.1	0.0	7.2	1.1	0.0	7.3
Cycle Q Clear(g_c), s	9.6	0.0	11.1	16.4	0.0	8.8	12.4	0.0	7.2	8.3	0.0	7.3
Prop In Lane	1.00		0.21	1.00		0.24	1.00		0.45	1.00		0.45
Lane Grp Cap(c), veh/h	573	0	1120	516	0	1122	249	0	391	249	0	388
V/C Ratio(X)	0.03	0.00	0.47	0.21	0.00	0.40	0.36	0.00	0.51	0.08	0.00	0.52
Avail Cap(c_a), veh/h	573	0	1120	516	0	1122	402	0	616	401	0	611
HCM Platoon Ratio	1.00	1.00	1.00	1.00	1.00	1.00	1.00	1.00	1.00	1.00	1.00	1.00
Upstream Filter(I)	1.00	0.00	1.00	1.00	0.00	1.00	1.00	0.00	1.00	1.00	0.00	1.00
Uniform Delay (d), s/veh	8.4	0.0	6.5	10.8	0.0	6.1	29.3	0.0	23.8	27.5	0.0	23.9
Incr Delay (d2), s/veh	0.1	0.0	1.4	0.9	0.0	1.1	1.3	0.0	1.5	0.2	0.0	1.5
Initial Q Delay(d3),s/veh	0.0	0.0	0.0	0.0	0.0	0.0	0.0	0.0	0.0	0.0	0.0	0.0
%ile BackOfQ(50%),veh/ln	0.2	0.0	3.8	1.1	0.0	3.0	1.5	0.0	3.0	0.3	0.0	3.0
Unsig. Movement Delay, s/veh												
LnGrp Delay(d),s/veh	8.5	0.0	8.0	11.7	0.0	7.2	30.6	0.0	25.3	27.7	0.0	25.4
LnGrp LOS	A	A	A	B	A	A	C	A	C	C	A	C
Approach Vol, veh/h		550			560			290			220	
Approach Delay, s/veh		8.0			8.1			26.9			25.6	
Approach LOS		A			A			C			C	

Timer - Assigned Phs	2	4	6	8
Phs Duration (G+Y+Rc), s	50.0	20.8	50.0	20.8
Change Period (Y+Rc), s	4.6	4.6	4.6	4.6
Max Green Setting (Gmax), s	45.4	25.4	45.4	25.4
Max Q Clear Time (g_c+I1), s	13.1	10.3	18.4	14.4
Green Ext Time (p_c), s	4.3	1.5	4.1	1.6

Intersection Summary	
HCM 6th Ctrl Delay	13.8
HCM 6th LOS	B

Notes

User approved pedestrian interval to be less than phase max green.



Lane Group	EBL	EBT	EBR	WBL	WBT	WBR	NBL	NBT	NBR	SBL	SBT	SBR
Lane Configurations												
Traffic Volume (vph)	60	470	180	20	420	50	150	30	10	40	20	40
Future Volume (vph)	60	470	180	20	420	50	150	30	10	40	20	40
Ideal Flow (vphpl)	1900	1900	1900	1900	1900	1900	1900	1900	1900	1900	1900	1900
Storage Length (ft)	0		0	0		0	150		0	0		0
Storage Lanes	0		0	0		0	1		0	0		0
Taper Length (ft)	25			25			25			25		
Link Speed (mph)		25			25			25			25	
Link Distance (ft)		1050			503			379			273	
Travel Time (s)		28.6			13.7			10.3			7.4	
Confl. Peds. (#/hr)			3	3			1		5	5		1
Peak Hour Factor	1.00	1.00	1.00	1.00	1.00	1.00	1.00	1.00	1.00	1.00	1.00	1.00
Heavy Vehicles (%)	7%	7%	7%	4%	4%	4%	1%	1%	1%	6%	6%	6%
Parking (#/hr)								0	0			
Shared Lane Traffic (%)												
Sign Control		Free			Free			Stop			Stop	

Intersection Summary	
Area Type:	Other

Control Type: Unsignalized

Intersection	
Int Delay, s/veh	25.8

Movement	EBL	EBT	EBR	WBL	WBT	WBR	NBL	NBT	NBR	SBL	SBT	SBR
Lane Configurations												
Traffic Vol, veh/h	60	470	180	20	420	50	150	30	10	40	20	40
Future Vol, veh/h	60	470	180	20	420	50	150	30	10	40	20	40
Conflicting Peds, #/hr	0	0	3	3	0	0	1	0	5	5	0	1
Sign Control	Free	Free	Free	Free	Free	Free	Stop	Stop	Stop	Stop	Stop	Stop
RT Channelized	-	-	None	-	-	None	-	-	None	-	-	None
Storage Length	-	-	-	-	-	-	150	-	-	-	-	-
Veh in Median Storage, #	-	0	-	-	0	-	-	0	-	-	0	-
Grade, %	-	0	-	-	0	-	-	0	-	-	0	-
Peak Hour Factor	100	100	100	100	100	100	100	100	100	100	100	100
Heavy Vehicles, %	7	7	7	4	4	4	1	1	1	6	6	6
Mvmt Flow	60	470	180	20	420	50	150	30	10	40	20	40

Major/Minor	Major1			Major2			Minor1			Minor2		
Conflicting Flow All	470	0	0	653	0	0	1199	1193	568	1190	1258	446
Stage 1	-	-	-	-	-	-	683	683	-	485	485	-
Stage 2	-	-	-	-	-	-	516	510	-	705	773	-
Critical Hdwy	4.17	-	-	4.14	-	-	7.11	6.51	6.21	7.16	6.56	6.26
Critical Hdwy Stg 1	-	-	-	-	-	-	6.11	5.51	-	6.16	5.56	-
Critical Hdwy Stg 2	-	-	-	-	-	-	6.11	5.51	-	6.16	5.56	-
Follow-up Hdwy	2.263	-	-	2.236	-	-	3.509	4.009	3.309	3.554	4.054	3.354
Pot Cap-1 Maneuver	1066	-	-	924	-	-	163	188	524	161	168	604
Stage 1	-	-	-	-	-	-	441	451	-	556	545	-
Stage 2	-	-	-	-	-	-	544	539	-	421	403	-
Platoon blocked, %		-	-		-	-						
Mov Cap-1 Maneuver	1066	-	-	921	-	-	~ 124	165	520	123	148	603
Mov Cap-2 Maneuver	-	-	-	-	-	-	~ 124	165	-	123	148	-
Stage 1	-	-	-	-	-	-	400	409	-	505	529	-
Stage 2	-	-	-	-	-	-	474	523	-	346	365	-

Approach	EB	WB	NB	SB
HCM Control Delay, s	0.7	0.4	175.9	43.3
HCM LOS			F	E

Minor Lane/Major Mvmt	NBLn1	NBLn2	EBL	EBT	EBR	WBL	WBT	WBR	SBLn1
Capacity (veh/h)	124	199	1066	-	-	921	-	-	190
HCM Lane V/C Ratio	1.21	0.201	0.056	-	-	0.022	-	-	0.526
HCM Control Delay (s)	215.5	27.6	8.6	0	-	9	0	-	43.3
HCM Lane LOS	F	D	A	A	-	A	A	-	E
HCM 95th %tile Q(veh)	9.3	0.7	0.2	-	-	0.1	-	-	2.7

Notes			
~: Volume exceeds capacity	$: Delay exceeds 300s	+: Computation Not Defined	*: All major volume in platoon

Lane Group	EBL	EBT	EBR	WBL	WBT	WBR	NBL	NBT	NBR	SBL	SBT	SBR
Lane Configurations												
Traffic Volume (vph)	10	360	130	40	320	30	230	150	90	30	170	20
Future Volume (vph)	10	360	130	40	320	30	230	150	90	30	170	20
Ideal Flow (vphpl)	1900	1900	1900	1900	1900	1900	1900	1900	1900	1900	1900	1900
Storage Length (ft)	75		0	100		0	150		0	125		0
Storage Lanes	1		0	1		0	1		0	1		0
Taper Length (ft)	25			25			25			25		
Right Turn on Red			Yes			Yes			Yes			Yes
Link Speed (mph)		25			25			25			25	
Link Distance (ft)		1034			490			313			379	
Travel Time (s)		28.2			13.4			8.5			10.3	
Confl. Peds. (#/hr)	4		5	5		4	2		1	1		2
Peak Hour Factor	1.00	1.00	1.00	1.00	1.00	1.00	1.00	1.00	1.00	1.00	1.00	1.00
Heavy Vehicles (%)	7%	7%	7%	3%	3%	3%	8%	8%	8%	5%	5%	5%
Parking (#/hr)		0	0		0	0		0	0		0	0
Shared Lane Traffic (%)												
Turn Type	Perm	NA		Perm	NA		Perm	NA		Perm	NA	
Protected Phases		2			6			8			4	
Permitted Phases	2			6			8			4		
Detector Phase	2	2		6	6		8	8		4	4	
Switch Phase												
Minimum Initial (s)	15.0	15.0		15.0	15.0		8.0	8.0		8.0	8.0	
Minimum Split (s)	29.5	29.5		28.5	28.5		27.5	27.5		29.5	29.5	
Total Split (s)	41.0	41.0		41.0	41.0		19.0	19.0		19.0	19.0	
Total Split (%)	68.3%	68.3%		68.3%	68.3%		31.7%	31.7%		31.7%	31.7%	
Yellow Time (s)	3.5	3.5		3.5	3.5		3.5	3.5		3.5	3.5	
All-Red Time (s)	1.0	1.0		1.0	1.0		1.0	1.0		1.0	1.0	
Lost Time Adjust (s)	0.0	0.0		0.0	0.0		0.0	0.0		0.0	0.0	
Total Lost Time (s)	4.5	4.5		4.5	4.5		4.5	4.5		4.5	4.5	
Lead/Lag												
Lead-Lag Optimize?												
Recall Mode	C-Min	C-Min		C-Min	C-Min		None	None		None	None	

Intersection Summary	
Area Type:	Other
Cycle Length: 60	
Actuated Cycle Length: 60	
Offset: 0 (0%), Referenced to phase 2:EBTL and 6:WBTL, Start of Green	
Natural Cycle: 60	
Control Type: Actuated-Coordinated	

Splits and Phases: 16: Oakes Ave & W First St



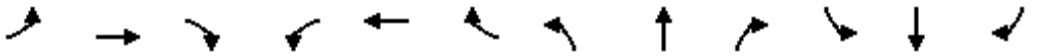

Movement	EBL	EBT	EBR	WBL	WBT	WBR	NBL	NBT	NBR	SBL	SBT	SBR
Lane Configurations												
Traffic Volume (veh/h)	10	360	130	40	320	30	230	150	90	30	170	20
Future Volume (veh/h)	10	360	130	40	320	30	230	150	90	30	170	20
Initial Q (Qb), veh	0	0	0	0	0	0	0	0	0	0	0	0
Ped-Bike Adj(A_pbT)	1.00		1.00	1.00		1.00	1.00		1.00	1.00		1.00
Parking Bus, Adj	1.00	1.00	0.90	1.00	1.00	0.90	1.00	1.00	0.90	1.00	1.00	0.90
Work Zone On Approach		No			No			No			No	
Adj Sat Flow, veh/h/ln	1796	1796	1796	1856	1856	1856	1781	1781	1781	1826	1826	1826
Adj Flow Rate, veh/h	10	360	130	40	320	30	230	150	90	30	170	20
Peak Hour Factor	1.00	1.00	1.00	1.00	1.00	1.00	1.00	1.00	1.00	1.00	1.00	1.00
Percent Heavy Veh, %	7	7	7	3	3	3	8	8	8	5	5	5
Cap, veh/h	721	689	249	502	914	86	279	226	136	228	349	41
Arrive On Green	0.61	0.61	0.61	1.00	1.00	1.00	0.24	0.24	0.24	0.24	0.24	0.24
Sat Flow, veh/h	988	1132	409	898	1503	141	1134	937	562	1111	1442	170
Grp Volume(v), veh/h	10	0	490	40	0	350	230	0	240	30	0	190
Grp Sat Flow(s),veh/h/ln	988	0	1541	898	0	1644	1134	0	1499	1111	0	1612
Q Serve(g_s), s	0.2	0.0	11.0	0.9	0.0	0.0	8.4	0.0	8.7	1.5	0.0	6.1
Cycle Q Clear(g_c), s	0.2	0.0	11.0	11.8	0.0	0.0	14.5	0.0	8.7	10.2	0.0	6.1
Prop In Lane	1.00		0.27	1.00		0.09	1.00		0.38	1.00		0.11
Lane Grp Cap(c), veh/h	721	0	937	502	0	1000	279	0	362	228	0	390
V/C Ratio(X)	0.01	0.00	0.52	0.08	0.00	0.35	0.82	0.00	0.66	0.13	0.00	0.49
Avail Cap(c_a), veh/h	721	0	937	502	0	1000	279	0	362	228	0	390
HCM Platoon Ratio	1.00	1.00	1.00	2.00	2.00	2.00	1.00	1.00	1.00	1.00	1.00	1.00
Upstream Filter(I)	0.90	0.00	0.90	0.96	0.00	0.96	1.00	0.00	1.00	1.00	0.00	1.00
Uniform Delay (d), s/veh	4.6	0.0	6.7	1.8	0.0	0.0	27.1	0.0	20.5	25.1	0.0	19.6
Incr Delay (d2), s/veh	0.0	0.0	1.9	0.3	0.0	0.9	16.9	0.0	3.6	0.1	0.0	0.4
Initial Q Delay(d3),s/veh	0.0	0.0	0.0	0.0	0.0	0.0	0.0	0.0	0.0	0.0	0.0	0.0
%ile BackOfQ(50%),veh/ln	0.0	0.0	3.3	0.1	0.0	0.3	4.5	0.0	3.2	0.4	0.0	2.2
Unsig. Movement Delay, s/veh												
LnGrp Delay(d),s/veh	4.7	0.0	8.6	2.1	0.0	0.9	43.9	0.0	24.1	25.2	0.0	19.9
LnGrp LOS	A	A	A	A	A	A	D	A	C	C	A	B
Approach Vol, veh/h		500			390			470			220	
Approach Delay, s/veh		8.5			1.0			33.8			20.6	
Approach LOS		A			A			C			C	

Timer - Assigned Phs	2	4	6	8
Phs Duration (G+Y+Rc), s	41.0	19.0	41.0	19.0
Change Period (Y+Rc), s	4.5	4.5	4.5	4.5
Max Green Setting (Gmax), s	36.5	14.5	36.5	14.5
Max Q Clear Time (g_c+I1), s	13.0	12.2	13.8	16.5
Green Ext Time (p_c), s	3.6	0.2	2.5	0.0

Intersection Summary	
HCM 6th Ctrl Delay	15.9
HCM 6th LOS	B

Notes

User approved pedestrian interval to be less than phase max green.



Lane Group	EBL	EBT	EBR	WBL	WBT	WBR	NBL	NBT	NBR	SBL	SBT	SBR
Lane Configurations												
Traffic Volume (vph)	20	360	110	20	400	40	60	20	30	10	20	20
Future Volume (vph)	20	360	110	20	400	40	60	20	30	10	20	20
Ideal Flow (vphpl)	1900	1900	1900	1900	1900	1900	1900	1900	1900	1900	1900	1900
Link Speed (mph)		25			25			25			25	
Link Distance (ft)		503			709			369			307	
Travel Time (s)		13.7			19.3			10.1			8.4	
Confl. Peds. (#/hr)	1		2	2		1	1		5	5		1
Peak Hour Factor	1.00	1.00	1.00	1.00	1.00	1.00	1.00	1.00	1.00	1.00	1.00	1.00
Heavy Vehicles (%)	8%	8%	8%	3%	3%	3%	4%	4%	4%	0%	0%	0%
Parking (#/hr)	0	0	0	0	0	0	0	0	0	0	0	0
Shared Lane Traffic (%)												
Sign Control		Stop			Stop			Stop			Stop	

Intersection Summary	
Area Type:	Other
Control Type: Unsignalized	

Intersection	
Intersection Delay, s/veh	16.8
Intersection LOS	C

Movement	EBL	EBT	EBR	WBL	WBT	WBR	NBL	NBT	NBR	SBL	SBT	SBR
Lane Configurations												
Traffic Vol, veh/h	20	360	110	20	400	40	60	20	30	10	20	20
Future Vol, veh/h	20	360	110	20	400	40	60	20	30	10	20	20
Peak Hour Factor	1.00	1.00	1.00	1.00	1.00	1.00	1.00	1.00	1.00	1.00	1.00	1.00
Heavy Vehicles, %	8	8	8	3	3	3	4	4	4	0	0	0
Mvmt Flow	20	360	110	20	400	40	60	20	30	10	20	20
Number of Lanes	0	1	0	0	1	0	0	1	0	0	1	0

Approach	EB	WB	NB	SB
Opposing Approach	WB	EB	SB	NB
Opposing Lanes	1	1	1	1
Conflicting Approach Left	SB	NB	EB	WB
Conflicting Lanes Left	1	1	1	1
Conflicting Approach Right	NB	SB	WB	EB
Conflicting Lanes Right	1	1	1	1
HCM Control Delay	18.5	17.1	10.9	10
HCM LOS	C	C	B	A

Lane	NBLn1	EBLn1	WBLn1	SBLn1
Vol Left, %	55%	4%	4%	20%
Vol Thru, %	18%	73%	87%	40%
Vol Right, %	27%	22%	9%	40%
Sign Control	Stop	Stop	Stop	Stop
Traffic Vol by Lane	110	490	460	50
LT Vol	60	20	20	10
Through Vol	20	360	400	20
RT Vol	30	110	40	20
Lane Flow Rate	110	490	460	50
Geometry Grp	1	1	1	1
Degree of Util (X)	0.193	0.687	0.649	0.087
Departure Headway (Hd)	6.332	5.047	5.081	6.299
Convergence, Y/N	Yes	Yes	Yes	Yes
Cap	565	715	713	567
Service Time	4.385	3.077	3.112	4.361
HCM Lane V/C Ratio	0.195	0.685	0.645	0.088
HCM Control Delay	10.9	18.5	17.1	10
HCM Lane LOS	B	C	C	A
HCM 95th-tile Q	0.7	5.5	4.8	0.3

Lane Group	EBL	EBT	EBR	WBL	WBT	WBR	NBL	NBT	NBR	SBL	SBT	SBR
Lane Configurations												
Traffic Volume (vph)	70	370	20	20	330	50	20	10	40	100	40	30
Future Volume (vph)	70	370	20	20	330	50	20	10	40	100	40	30
Satd. Flow (prot)	1719	1613	0	1736	1606	0	0	1752	1384	0	1765	1398
Flt Permitted	0.527			0.520				0.778			0.769	
Satd. Flow (perm)	951	1613	0	945	1606	0	0	1399	1354	0	1403	1353
Satd. Flow (RTOR)		8			23				40			30
Confl. Peds. (#/hr)	5		9	9		5	12		2	2		12
Peak Hour Factor	1.00	1.00	1.00	1.00	1.00	1.00	1.00	1.00	1.00	1.00	1.00	1.00
Heavy Vehicles (%)	5%	5%	5%	4%	4%	4%	5%	5%	5%	4%	4%	4%
Parking (#/hr)		0	0		0	0			0			0
Shared Lane Traffic (%)												
Lane Group Flow (vph)	70	390	0	20	380	0	0	30	40	0	140	30
Turn Type	Perm	NA		Perm	NA		Perm	NA	custom	Perm	NA	custom
Protected Phases		2			6			8			4	
Permitted Phases	2			6			8		2	4		6
Detector Phase	2	2		6	6		8	8	2	4	4	6
Switch Phase												
Minimum Initial (s)	20.0	20.0		20.0	20.0		8.0	8.0	20.0	8.0	8.0	20.0
Minimum Split (s)	34.5	34.5		34.5	34.5		35.5	35.5	34.5	34.5	34.5	34.5
Total Split (s)	41.0	41.0		41.0	41.0		19.0	19.0	41.0	19.0	19.0	41.0
Total Split (%)	68.3%	68.3%		68.3%	68.3%		31.7%	31.7%	68.3%	31.7%	31.7%	68.3%
Yellow Time (s)	3.5	3.5		3.5	3.5		3.5	3.5	3.5	3.5	3.5	3.5
All-Red Time (s)	1.0	1.0		1.0	1.0		1.0	1.0	1.0	1.0	1.0	1.0
Lost Time Adjust (s)	0.0	0.0		0.0	0.0			0.0	0.0		0.0	0.0
Total Lost Time (s)	4.5	4.5		4.5	4.5			4.5	4.5		4.5	4.5
Lead/Lag												
Lead-Lag Optimize?												
Recall Mode	C-Min	C-Min		C-Min	C-Min		None	None	C-Min	None	None	C-Min
Act Effct Green (s)	42.4	42.4		42.4	42.4			12.0	42.4		12.0	42.4
Actuated g/C Ratio	0.71	0.71		0.71	0.71			0.20	0.71		0.20	0.71
v/c Ratio	0.10	0.34		0.03	0.33			0.11	0.04		0.50	0.03
Control Delay	6.4	6.6		6.0	6.5			17.8	2.8		26.3	3.0
Queue Delay	0.0	0.0		0.0	0.0			0.0	0.0		0.0	0.0
Total Delay	6.4	6.6		6.0	6.5			17.8	2.8		26.3	3.0
LOS	A	A		A	A			B	A		C	A
Approach Delay		6.6			6.5			9.2			22.2	
Approach LOS		A			A			A			C	

Intersection Summary	
Cycle Length: 60	
Actuated Cycle Length: 60	
Offset: 0 (0%), Referenced to phase 2:EBTL and 6:WBTL, Start of Green	
Natural Cycle: 70	
Control Type: Actuated-Coordinated	
Maximum v/c Ratio: 0.50	
Intersection Signal Delay: 9.1	Intersection LOS: A
Intersection Capacity Utilization 70.7%	ICU Level of Service C
Analysis Period (min) 15	

Splits and Phases: 18: Pennsylvania Ave & W First St/First St





Lane Group	WBL	WBR	NBT	NBR	SBL	SBT
Lane Configurations						
Traffic Volume (vph)	20	380	10	0	0	310
Future Volume (vph)	20	380	10	0	0	310
Ideal Flow (vphpl)	1900	1900	1900	1900	1900	1900
Link Speed (mph)	40		25			25
Link Distance (ft)	1328		651			197
Travel Time (s)	22.6		17.8			5.4
Peak Hour Factor	1.00	1.00	1.00	1.00	1.00	1.00
Heavy Vehicles (%)	10%	10%	20%	20%	9%	9%
Shared Lane Traffic (%)						
Sign Control	Stop		Free			Free

Intersection Summary	
Area Type:	Other
Control Type: Unsignalized	

Intersection	
Int Delay, s/veh	6

Movement	WBL	WBR	NBT	NBR	SBL	SBT
Lane Configurations						
Traffic Vol, veh/h	20	380	10	0	0	310
Future Vol, veh/h	20	380	10	0	0	310
Conflicting Peds, #/hr	0	0	0	0	0	0
Sign Control	Stop	Stop	Free	Free	Free	Free
RT Channelized	-	None	-	None	-	None
Storage Length	0	-	-	-	-	-
Veh in Median Storage, #	0	-	0	-	-	0
Grade, %	0	-	0	-	-	0
Peak Hour Factor	100	100	100	100	100	100
Heavy Vehicles, %	10	10	20	20	9	9
Mvmt Flow	20	380	10	0	0	310

Major/Minor	Minor1		Major1		Major2	
Conflicting Flow All	320	10	0	-	-	-
Stage 1	10	-	-	-	-	-
Stage 2	310	-	-	-	-	-
Critical Hdwy	6.5	6.3	-	-	-	-
Critical Hdwy Stg 1	5.5	-	-	-	-	-
Critical Hdwy Stg 2	5.5	-	-	-	-	-
Follow-up Hdwy	3.59	3.39	-	-	-	-
Pot Cap-1 Maneuver	657	1048	-	0	0	-
Stage 1	993	-	-	0	0	-
Stage 2	726	-	-	0	0	-
Platoon blocked, %			-			-
Mov Cap-1 Maneuver	657	1048	-	-	-	-
Mov Cap-2 Maneuver	657	-	-	-	-	-
Stage 1	993	-	-	-	-	-
Stage 2	726	-	-	-	-	-

Approach	WB	NB	SB
HCM Control Delay, s	10.8	0	0
HCM LOS	B		

Minor Lane/Major Mvmt	NBT	WBLn1	SBT
Capacity (veh/h)	-	1018	-
HCM Lane V/C Ratio	-	0.393	-
HCM Control Delay (s)	-	10.8	-
HCM Lane LOS	-	B	-
HCM 95th %tile Q(veh)	-	1.9	-



Lane Group	WBL	WBR	NBT	NBR	SBL	SBT
Lane Configurations						
Traffic Volume (vph)	0	0	10	0	280	50
Future Volume (vph)	0	0	10	0	280	50
Ideal Flow (vphpl)	1900	1900	1900	1900	1900	1900
Link Speed (mph)	40		25			25
Link Distance (ft)	1319		225			651
Travel Time (s)	22.5		6.1			17.8
Peak Hour Factor	1.00	1.00	1.00	1.00	1.00	1.00
Heavy Vehicles (%)	0%	0%	20%	20%	9%	9%
Shared Lane Traffic (%)						
Sign Control	Free		Stop			Free

Intersection Summary	
Area Type:	Other
Control Type: Unsignalized	

Intersection	
Int Delay, s/veh	0

Movement	WBL	WBR	NBT	NBR	SBL	SBT
Lane Configurations						
Traffic Vol, veh/h	0	0	10	0	280	50
Future Vol, veh/h	0	0	10	0	280	50
Conflicting Peds, #/hr	0	0	0	0	0	0
Sign Control	Free	Free	Stop	Stop	Free	Free
RT Channelized	-	None	-	None	-	None
Storage Length	-	-	-	-	-	-
Veh in Median Storage, #	0	-	0	-	-	0
Grade, %	0	-	0	-	-	0
Peak Hour Factor	100	100	100	100	100	100
Heavy Vehicles, %	0	0	20	20	9	9
Mvmt Flow	0	0	10	0	280	50

Major/Minor	Minor2		Major2	
Conflicting Flow All	610	50	0	0
Stage 1	610	-	-	-
Stage 2	0	-	-	-
Critical Hdwy	6.7	6.4	4.19	-
Critical Hdwy Stg 1	5.7	-	-	-
Critical Hdwy Stg 2	-	-	-	-
Follow-up Hdwy	4.18	3.48	2.281	-
Pot Cap-1 Maneuver	386	970	-	-
Stage 1	458	-	-	-
Stage 2	-	-	-	-
Platoon blocked, %				-
Mov Cap-1 Maneuver	0	970	-	-
Mov Cap-2 Maneuver	0	-	-	-
Stage 1	0	-	-	-
Stage 2	0	-	-	-

Approach	NB	SB
HCM Control Delay, s		
HCM LOS	-	

Minor Lane/Major Mvmt	NBLn1	SBL	SBT
Capacity (veh/h)	-	-	-
HCM Lane V/C Ratio	-	-	-
HCM Control Delay (s)	-	-	-
HCM Lane LOS	-	-	-
HCM 95th %tile Q(veh)	-	-	-



Lane Group	EBL	EBT	EBR	WBL	WBT	WBR	NBL	NBT	NBR	SBL	SBT	SBR
Lane Configurations												
Traffic Volume (vph)	30	10	110	10	10	10	100	370	10	10	420	30
Future Volume (vph)	30	10	110	10	10	10	100	370	10	10	420	30
Ideal Flow (vphpl)	1900	1900	1900	1900	1900	1900	1900	1900	1900	1900	1900	1900
Link Speed (mph)		25			25			25			25	
Link Distance (ft)		425			424			572			450	
Travel Time (s)		11.6			11.6			15.6			12.3	
Confl. Peds. (#/hr)	13		12	12		13	11		13	13		11
Peak Hour Factor	1.00	1.00	1.00	1.00	1.00	1.00	1.00	1.00	1.00	1.00	1.00	1.00
Heavy Vehicles (%)	0%	0%	0%	0%	0%	0%	1%	1%	1%	3%	3%	3%
Parking (#/hr)	0	0	0	0	0	0						
Shared Lane Traffic (%)												
Sign Control		Stop			Stop			Free			Free	

Intersection Summary	
Area Type:	Other
Control Type: Unsignalized	

Intersection	
Int Delay, s/veh	4.5

Movement	EBL	EBT	EBR	WBL	WBT	WBR	NBL	NBT	NBR	SBL	SBT	SBR
Lane Configurations		↕			↕			↕			↕	
Traffic Vol, veh/h	30	10	110	10	10	10	100	370	10	10	420	30
Future Vol, veh/h	30	10	110	10	10	10	100	370	10	10	420	30
Conflicting Peds, #/hr	13	0	12	12	0	13	11	0	13	13	0	11
Sign Control	Stop	Stop	Stop	Stop	Stop	Stop	Free	Free	Free	Free	Free	Free
RT Channelized	-	-	None	-	-	None	-	-	None	-	-	None
Storage Length	-	-	-	-	-	-	-	-	-	-	-	-
Veh in Median Storage, #	-	0	-	-	0	-	-	0	-	-	0	-
Grade, %	-	0	-	-	0	-	-	0	-	-	0	-
Peak Hour Factor	100	100	100	100	100	100	100	100	100	100	100	100
Heavy Vehicles, %	0	0	0	0	0	0	1	1	1	3	3	3
Mvmt Flow	30	10	110	10	10	10	100	370	10	10	420	30

Major/Minor	Minor2			Minor1			Major1			Major2		
Conflicting Flow All	1064	1059	458	1115	1069	401	461	0	0	393	0	0
Stage 1	466	466	-	588	588	-	-	-	-	-	-	-
Stage 2	598	593	-	527	481	-	-	-	-	-	-	-
Critical Hdwy	7.1	6.5	6.2	7.1	6.5	6.2	4.11	-	-	4.13	-	-
Critical Hdwy Stg 1	6.1	5.5	-	6.1	5.5	-	-	-	-	-	-	-
Critical Hdwy Stg 2	6.1	5.5	-	6.1	5.5	-	-	-	-	-	-	-
Follow-up Hdwy	3.5	4	3.3	3.5	4	3.3	2.209	-	-	2.227	-	-
Pot Cap-1 Maneuver	202	226	607	187	223	653	1105	-	-	1160	-	-
Stage 1	581	566	-	499	499	-	-	-	-	-	-	-
Stage 2	492	497	-	538	557	-	-	-	-	-	-	-
Platoon blocked, %								-	-		-	-
Mov Cap-1 Maneuver	168	193	594	129	190	637	1093	-	-	1146	-	-
Mov Cap-2 Maneuver	168	193	-	129	190	-	-	-	-	-	-	-
Stage 1	508	554	-	436	436	-	-	-	-	-	-	-
Stage 2	413	434	-	420	545	-	-	-	-	-	-	-

Approach	EB	WB	NB	SB
HCM Control Delay, s	21.9	25.4	1.8	0.2
HCM LOS	C	D		

Minor Lane/Major Mvmt	NBL	NBT	NBR	EBLn1	WBLn1	SBL	SBT	SBR
Capacity (veh/h)	1093	-	-	361	206	1146	-	-
HCM Lane V/C Ratio	0.091	-	-	0.416	0.146	0.009	-	-
HCM Control Delay (s)	8.6	0	-	21.9	25.4	8.2	0	-
HCM Lane LOS	A	A	-	C	D	A	A	-
HCM 95th %tile Q(veh)	0.3	-	-	2	0.5	0	-	-



Lane Group	EBL	EBT	EBR	WBL	WBT	WBR	NBL	NBT	NBR	SBL	SBT	SBR
Lane Configurations												
Traffic Volume (vph)	10	0	40	20	0	10	70	310	30	10	260	20
Future Volume (vph)	10	0	40	20	0	10	70	310	30	10	260	20
Ideal Flow (vphpl)	1900	1900	1900	1900	1900	1900	1900	1900	1900	1900	1900	1900
Link Speed (mph)		25			25			25			25	
Link Distance (ft)		534			273			671			424	
Travel Time (s)		14.6			7.4			18.3			11.6	
Peak Hour Factor	1.00	1.00	1.00	1.00	1.00	1.00	1.00	1.00	1.00	1.00	1.00	1.00
Heavy Vehicles (%)	0%	0%	0%	25%	25%	25%	2%	2%	2%	2%	2%	2%
Shared Lane Traffic (%)												
Sign Control		Stop			Stop			Free			Free	

Intersection Summary	
Area Type:	Other
Control Type: Unsignalized	

Intersection	
Int Delay, s/veh	2.3

Movement	EBL	EBT	EBR	WBL	WBT	WBR	NBL	NBT	NBR	SBL	SBT	SBR
Lane Configurations		↕			↕			↕			↕	
Traffic Vol, veh/h	10	0	40	20	0	10	70	310	30	10	260	20
Future Vol, veh/h	10	0	40	20	0	10	70	310	30	10	260	20
Conflicting Peds, #/hr	0	0	0	0	0	0	0	0	0	0	0	0
Sign Control	Stop	Stop	Stop	Stop	Stop	Stop	Free	Free	Free	Free	Free	Free
RT Channelized	-	-	None	-	-	None	-	-	None	-	-	None
Storage Length	-	-	-	-	-	-	-	-	-	-	-	-
Veh in Median Storage, #	-	0	-	-	0	-	-	0	-	-	0	-
Grade, %	-	0	-	-	0	-	-	0	-	-	0	-
Peak Hour Factor	100	100	100	100	100	100	100	100	100	100	100	100
Heavy Vehicles, %	0	0	0	25	25	25	2	2	2	2	2	2
Mvmt Flow	10	0	40	20	0	10	70	310	30	10	260	20

Major/Minor	Minor2			Minor1			Major1			Major2		
Conflicting Flow All	760	770	270	775	765	325	280	0	0	340	0	0
Stage 1	290	290	-	465	465	-	-	-	-	-	-	-
Stage 2	470	480	-	310	300	-	-	-	-	-	-	-
Critical Hdwy	7.1	6.5	6.2	7.35	6.75	6.45	4.12	-	-	4.12	-	-
Critical Hdwy Stg 1	6.1	5.5	-	6.35	5.75	-	-	-	-	-	-	-
Critical Hdwy Stg 2	6.1	5.5	-	6.35	5.75	-	-	-	-	-	-	-
Follow-up Hdwy	3.5	4	3.3	3.725	4.225	3.525	2.218	-	-	2.218	-	-
Pot Cap-1 Maneuver	325	333	774	289	308	666	1283	-	-	1219	-	-
Stage 1	722	676	-	536	526	-	-	-	-	-	-	-
Stage 2	578	558	-	654	626	-	-	-	-	-	-	-
Platoon blocked, %								-	-		-	-
Mov Cap-1 Maneuver	301	307	774	258	284	666	1283	-	-	1219	-	-
Mov Cap-2 Maneuver	301	307	-	258	284	-	-	-	-	-	-	-
Stage 1	673	669	-	500	490	-	-	-	-	-	-	-
Stage 2	531	520	-	614	620	-	-	-	-	-	-	-

Approach	EB	WB	NB	SB
HCM Control Delay, s	11.7	17.2	1.4	0.3
HCM LOS	B	C		

Minor Lane/Major Mvmt	NBL	NBT	NBR	EBLn1	WBLn1	SBL	SBT	SBR
Capacity (veh/h)	1283	-	-	589	324	1219	-	-
HCM Lane V/C Ratio	0.055	-	-	0.085	0.093	0.008	-	-
HCM Control Delay (s)	8	0	-	11.7	17.2	8	0	-
HCM Lane LOS	A	A	-	B	C	A	A	-
HCM 95th %tile Q(veh)	0.2	-	-	0.3	0.3	0	-	-



Lane Group	EBL	EBT	EBR	WBL	WBT	WBR	NBL	NBT	NBR	SBL	SBT	SBR
Lane Configurations												
Traffic Volume (vph)	10	160	10	30	180	10	10	10	40	20	10	10
Future Volume (vph)	10	160	10	30	180	10	10	10	40	20	10	10
Ideal Flow (vphpl)	1900	1900	1900	1900	1900	1900	1900	1900	1900	1900	1900	1900
Link Speed (mph)		25			25			25			25	
Link Distance (ft)		591			657			282			328	
Travel Time (s)		16.1			17.9			7.7			8.9	
Peak Hour Factor	1.00	1.00	1.00	1.00	1.00	1.00	1.00	1.00	1.00	1.00	1.00	1.00
Heavy Vehicles (%)	2%	2%	2%	3%	3%	3%	0%	0%	0%	0%	0%	0%
Shared Lane Traffic (%)												
Sign Control		Free			Free			Stop			Stop	

Intersection Summary	
Area Type:	Other
Control Type: Unsignalized	

Intersection	
Int Delay, s/veh	2.8

Movement	EBL	EBT	EBR	WBL	WBT	WBR	NBL	NBT	NBR	SBL	SBT	SBR
Lane Configurations		↕			↕			↕			↕	
Traffic Vol, veh/h	10	160	10	30	180	10	10	10	40	20	10	10
Future Vol, veh/h	10	160	10	30	180	10	10	10	40	20	10	10
Conflicting Peds, #/hr	0	0	0	0	0	0	0	0	0	0	0	0
Sign Control	Free	Free	Free	Free	Free	Free	Stop	Stop	Stop	Stop	Stop	Stop
RT Channelized	-	-	None	-	-	None	-	-	None	-	-	None
Storage Length	-	-	-	-	-	-	-	-	-	-	-	-
Veh in Median Storage, #	-	0	-	-	0	-	-	0	-	-	0	-
Grade, %	-	0	-	-	0	-	-	0	-	-	0	-
Peak Hour Factor	100	100	100	100	100	100	100	100	100	100	100	100
Heavy Vehicles, %	2	2	2	3	3	3	0	0	0	0	0	0
Mvmt Flow	10	160	10	30	180	10	10	10	40	20	10	10

Major/Minor	Major1			Major2			Minor1			Minor2		
Conflicting Flow All	190	0	0	170	0	0	440	435	165	455	435	185
Stage 1	-	-	-	-	-	-	185	185	-	245	245	-
Stage 2	-	-	-	-	-	-	255	250	-	210	190	-
Critical Hdwy	4.12	-	-	4.13	-	-	7.1	6.5	6.2	7.1	6.5	6.2
Critical Hdwy Stg 1	-	-	-	-	-	-	6.1	5.5	-	6.1	5.5	-
Critical Hdwy Stg 2	-	-	-	-	-	-	6.1	5.5	-	6.1	5.5	-
Follow-up Hdwy	2.218	-	-	2.227	-	-	3.5	4	3.3	3.5	4	3.3
Pot Cap-1 Maneuver	1384	-	-	1401	-	-	531	517	885	519	517	862
Stage 1	-	-	-	-	-	-	821	751	-	763	707	-
Stage 2	-	-	-	-	-	-	754	704	-	797	747	-
Platoon blocked, %		-	-		-	-						
Mov Cap-1 Maneuver	1384	-	-	1401	-	-	504	500	885	476	500	862
Mov Cap-2 Maneuver	-	-	-	-	-	-	504	500	-	476	500	-
Stage 1	-	-	-	-	-	-	814	745	-	757	690	-
Stage 2	-	-	-	-	-	-	717	687	-	745	741	-

Approach	EB	WB	NB	SB
HCM Control Delay, s	0.4	1	10.6	12.2
HCM LOS			B	B

Minor Lane/Major Mvmt	NBLn1	EBL	EBT	EBR	WBL	WBT	WBR	SBLn1
Capacity (veh/h)	706	1384	-	-	1401	-	-	543
HCM Lane V/C Ratio	0.085	0.007	-	-	0.021	-	-	0.074
HCM Control Delay (s)	10.6	7.6	0	-	7.6	0	-	12.2
HCM Lane LOS	B	A	A	-	A	A	-	B
HCM 95th %tile Q(veh)	0.3	0	-	-	0.1	-	-	0.2

Weekday LOS Calculations

(2037 With Project)



Lane Group	EBL	EBT	EBR	WBL	WBT	WBR	NBL	NBT	NBR	SBL	SBT	SBR
Lane Configurations												
Traffic Volume (vph)	391	10	30	0	0	0	0	30	40	343	40	0
Future Volume (vph)	391	10	30	0	0	0	0	30	40	343	40	0
Ideal Flow (vphpl)	1900	1900	1900	1900	1900	1900	1900	1900	1900	1900	1900	1900
Link Speed (mph)		45			45			35			35	
Link Distance (ft)		1200			1208			347			614	
Travel Time (s)		18.2			18.3			6.8			12.0	
Peak Hour Factor	1.00	1.00	1.00	1.00	1.00	1.00	1.00	1.00	1.00	1.00	1.00	1.00
Heavy Vehicles (%)	4%	4%	4%	0%	0%	0%	0%	0%	0%	4%	4%	4%
Shared Lane Traffic (%)												
Sign Control		Stop			Free			Free			Free	

Intersection Summary	
Area Type:	Other
Control Type: Unsignalized	

Intersection	
Int Delay, s/veh	130

Movement	EBL	EBT	EBR	WBL	WBT	WBR	NBL	NBT	NBR	SBL	SBT	SBR
Lane Configurations												
Traffic Vol, veh/h	391	10	30	0	0	0	0	30	40	343	40	0
Future Vol, veh/h	391	10	30	0	0	0	0	30	40	343	40	0
Conflicting Peds, #/hr	0	0	0	0	0	0	0	0	0	0	0	0
Sign Control	Stop	Stop	Stop	Free	Free	Free	Free	Free	Free	Free	Free	Free
RT Channelized	-	-	None	-	-	None	-	-	None	-	-	None
Storage Length	-	-	-	-	-	-	-	-	-	-	-	-
Veh in Median Storage, #	-	0	-	-	0	-	-	0	-	-	0	-
Grade, %	-	0	-	-	0	-	-	0	-	-	0	-
Peak Hour Factor	100	100	100	100	100	100	100	100	100	100	100	100
Heavy Vehicles, %	4	4	4	0	0	0	0	0	0	4	4	4
Mvmt Flow	391	10	30	0	0	0	0	30	40	343	40	0

Major/Minor	Minor2			Major1			Major2		
Conflicting Flow All	776	796	40	-	0	0	70	0	0
Stage 1	726	726	-	-	-	-	-	-	-
Stage 2	50	70	-	-	-	-	-	-	-
Critical Hdwy	6.44	6.54	6.24	-	-	-	4.14	-	-
Critical Hdwy Stg 1	5.44	5.54	-	-	-	-	-	-	-
Critical Hdwy Stg 2	5.44	5.54	-	-	-	-	-	-	-
Follow-up Hdwy	3.536	4.036	3.336	-	-	-	2.236	-	-
Pot Cap-1 Maneuver	~ 363	318	1026	0	-	-	1518	-	0
Stage 1	475	427	-	0	-	-	-	-	0
Stage 2	967	833	-	0	-	-	-	-	0
Platoon blocked, %					-	-		-	
Mov Cap-1 Maneuver	~ 279	0	1026	-	-	-	1518	-	-
Mov Cap-2 Maneuver	~ 279	0	-	-	-	-	-	-	-
Stage 1	475	0	-	-	-	-	-	-	-
Stage 2	744	0	-	-	-	-	-	-	-

Approach	EB	NB	SB
HCM Control Delay, s	260.2	0	7.2
HCM LOS	F		

Minor Lane/Major Mvmt	NBT	NBR	EBLn1	SBL	SBT
Capacity (veh/h)	-	-	294	1518	-
HCM Lane V/C Ratio	-	-	1.466	0.226	-
HCM Control Delay (s)	-	-	260.2	8.1	0
HCM Lane LOS	-	-	F	A	A
HCM 95th %tile Q(veh)	-	-	23.9	0.9	-

Notes

~: Volume exceeds capacity $: Delay exceeds 300s +: Computation Not Defined *: All major volume in platoon



Lane Group	EBL	EBT	EBR	WBL	WBT	WBR	NBL	NBT	NBR	SBL	SBT	SBR
Lane Configurations												
Traffic Volume (vph)	0	0	0	40	10	609	10	401	0	0	343	215
Future Volume (vph)	0	0	0	40	10	609	10	401	0	0	343	215
Ideal Flow (vphpl)	1900	1900	1900	1900	1900	1900	1900	1900	1900	1900	1900	1900
Link Speed (mph)		45			45			35			35	
Link Distance (ft)		1191			1224			614			1462	
Travel Time (s)		18.0			18.5			12.0			28.5	
Peak Hour Factor	1.00	1.00	1.00	1.00	1.00	1.00	1.00	1.00	1.00	1.00	1.00	1.00
Heavy Vehicles (%)	0%	0%	0%	4%	4%	4%	4%	4%	4%	3%	3%	3%
Shared Lane Traffic (%)												
Sign Control		Free			Stop			Free			Free	

Intersection Summary	
Area Type:	Other
Control Type: Unsignalized	

Intersection	
Int Delay, s/veh	35.7

Movement	EBL	EBT	EBR	WBL	WBT	WBR	NBL	NBT	NBR	SBL	SBT	SBR
Lane Configurations												
Traffic Vol, veh/h	0	0	0	40	10	609	10	401	0	0	343	215
Future Vol, veh/h	0	0	0	40	10	609	10	401	0	0	343	215
Conflicting Peds, #/hr	0	0	0	0	0	0	0	0	0	0	0	0
Sign Control	Free	Free	Free	Stop	Stop	Stop	Free	Free	Free	Free	Free	Free
RT Channelized	-	-	None	-	-	None	-	-	None	-	-	None
Storage Length	-	-	-	-	-	-	-	-	-	-	-	-
Veh in Median Storage, #	-	1	-	-	0	-	-	0	-	-	0	-
Grade, %	-	0	-	-	0	-	-	0	-	-	0	-
Peak Hour Factor	100	100	100	100	100	100	100	100	100	100	100	100
Heavy Vehicles, %	0	0	0	4	4	4	4	4	4	3	3	3
Mvmt Flow	0	0	0	40	10	609	10	401	0	0	343	215

Major/Minor	Minor1			Major1			Major2			
Conflicting Flow All	872	979	401	558	0	-	-	-	0
Stage 1	421	421	-	-	-	-	-	-	-
Stage 2	451	558	-	-	-	-	-	-	-
Critical Hdwy	6.44	6.54	6.24	4.14	-	-	-	-	-
Critical Hdwy Stg 1	5.44	5.54	-	-	-	-	-	-	-
Critical Hdwy Stg 2	5.44	5.54	-	-	-	-	-	-	-
Follow-up Hdwy	3.536	4.036	3.336	2.236	-	-	-	-	-
Pot Cap-1 Maneuver	319	248	645	1003	-	0	0	-	-
Stage 1	658	585	-	-	-	0	0	-	-
Stage 2	637	508	-	-	-	0	0	-	-
Platoon blocked, %					-			-	-
Mov Cap-1 Maneuver	315	0	645	1003	-	-	-	-	-
Mov Cap-2 Maneuver	315	0	-	-	-	-	-	-	-
Stage 1	649	0	-	-	-	-	-	-	-
Stage 2	637	0	-	-	-	-	-	-	-

Approach	WB	NB	SB
HCM Control Delay, s	88	0.2	0
HCM LOS	F		

Minor Lane/Major Mvmt	NBL	NBT	WBLn1	SBT	SBR
Capacity (veh/h)	1003	-	606	-	-
HCM Lane V/C Ratio	0.01	-	1.087	-	-
HCM Control Delay (s)	8.6	0	88	-	-
HCM Lane LOS	A	A	F	-	-
HCM 95th %tile Q(veh)	0	-	19.4	-	-



Lane Group	EBL	EBR	NBL	NBT	SBT	SBR
Lane Configurations						
Traffic Volume (vph)	65	120	190	820	428	61
Future Volume (vph)	65	120	190	820	428	61
Ideal Flow (vphpl)	1900	1900	1900	1900	1900	1900
Storage Length (ft)	0	0	100			0
Storage Lanes	1	0	1			0
Taper Length (ft)	25		25			
Link Speed (mph)	15			35	35	
Link Distance (ft)	535			2708	698	
Travel Time (s)	24.3			52.8	13.6	
Peak Hour Factor	1.00	1.00	1.00	1.00	1.00	1.00
Heavy Vehicles (%)	15%	15%	4%	4%	3%	3%
Shared Lane Traffic (%)						
Sign Control	Stop			Free	Free	

Intersection Summary	
Area Type:	Other

Control Type: Unsignalized

Intersection	
Int Delay, s/veh	14

Movement	EBL	EBR	NBL	NBT	SBT	SBR
Lane Configurations						
Traffic Vol, veh/h	65	120	190	820	428	61
Future Vol, veh/h	65	120	190	820	428	61
Conflicting Peds, #/hr	0	0	0	0	0	0
Sign Control	Stop	Stop	Free	Free	Free	Free
RT Channelized	-	None	-	None	-	None
Storage Length	0	-	100	-	-	-
Veh in Median Storage, #	0	-	-	0	0	-
Grade, %	0	-	-	0	0	-
Peak Hour Factor	100	100	100	100	100	100
Heavy Vehicles, %	15	15	4	4	3	3
Mvmt Flow	65	120	190	820	428	61

Major/Minor	Minor2		Major1		Major2	
Conflicting Flow All	1659	459	489	0	-	0
Stage 1	459	-	-	-	-	-
Stage 2	1200	-	-	-	-	-
Critical Hdwy	6.55	6.35	4.14	-	-	-
Critical Hdwy Stg 1	5.55	-	-	-	-	-
Critical Hdwy Stg 2	5.55	-	-	-	-	-
Follow-up Hdwy	3.635	3.435	2.236	-	-	-
Pot Cap-1 Maneuver	100	576	1064	-	-	-
Stage 1	610	-	-	-	-	-
Stage 2	269	-	-	-	-	-
Platoon blocked, %				-	-	-
Mov Cap-1 Maneuver	82	576	1064	-	-	-
Mov Cap-2 Maneuver	82	-	-	-	-	-
Stage 1	501	-	-	-	-	-
Stage 2	269	-	-	-	-	-

Approach	EB	NB	SB
HCM Control Delay, s	118	1.7	0
HCM LOS	F		

Minor Lane/Major Mvmt	NBL	NBT	EBLn1	SBT	SBR
Capacity (veh/h)	1064	-	185	-	-
HCM Lane V/C Ratio	0.179	-	1	-	-
HCM Control Delay (s)	9.1	-	118	-	-
HCM Lane LOS	A	-	F	-	-
HCM 95th %tile Q(veh)	0.6	-	8.3	-	-

LANE LEVEL OF SERVICE

Lane Level of Service

Site: 4 [2037 With Project - Alt 6 Revised Proposal (Site Folder: Weekday PM Peak Hour)]

Output produced by SIDRA INTERSECTION Version: 9.1.1.200

47 North
Bullfrog Rd / Suncadia Trail
Site Category: (None)
Roundabout

	Approaches			Intersection
	South	North	West	
LOS	C	A	A	B

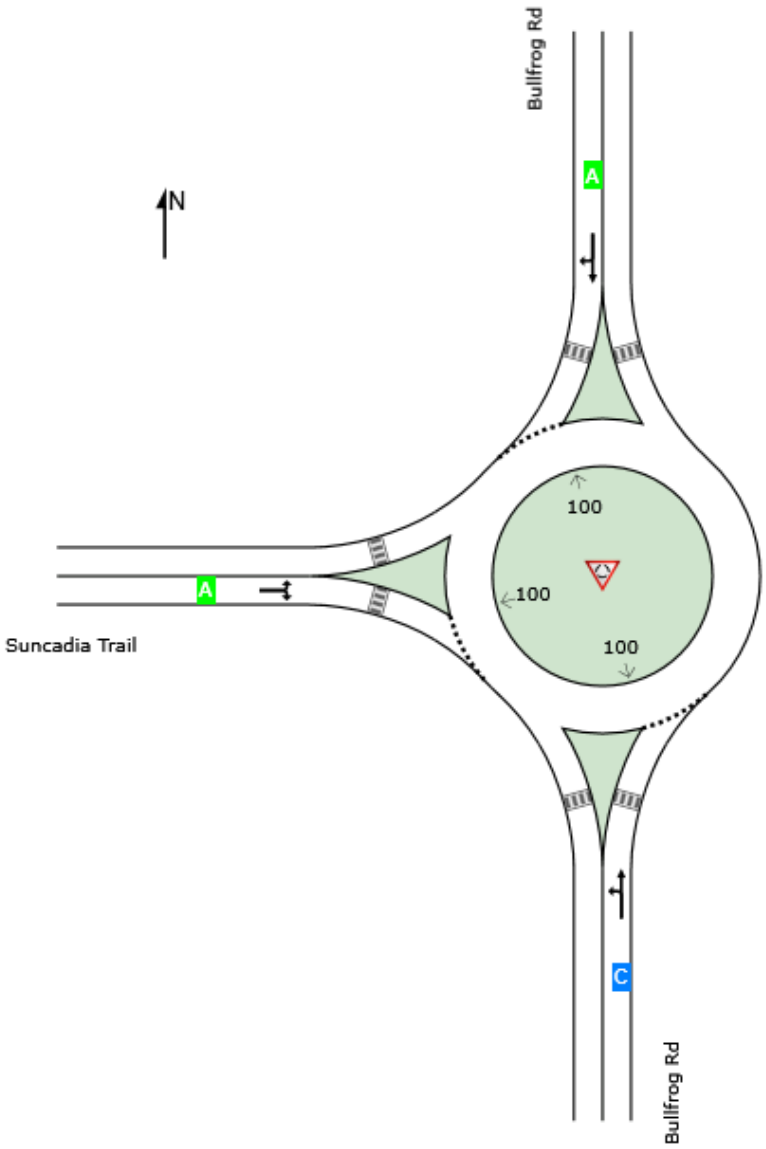

Site Level of Service (LOS) Method: Delay & v/c (HCM 6). Site LOS Method is specified in the Parameter Settings dialog (Options tab).
Roundabout LOS Method: Same as Sign Control.
Lane LOS values are based on average delay and v/c ratio (degree of saturation) per lane.
LOS F will result if v/c > 1 irrespective of lane delay value (does not apply for approaches and intersection).
Intersection and Approach LOS values are based on average delay for all lanes (v/c not used as specified in HCM 6).
Delay Model: HCM Delay Formula (Stopline Delay: Geometric Delay is not included).

LANE SUMMARY

Site: 4 [2037 With Project - Alt 6 Revised Proposal (Site Folder: Weekday PM Peak Hour)]

Output produced by SIDRA INTERSECTION Version: 9.1.1.200

47 North
Bullfrog Rd / Suncadia Trail
Site Category: (None)
Roundabout

Lane Use and Performance

	Demand Flows [Total veh/h	HV] %	Arrival Flows [Total veh/h	HV] %	Cap. veh/h	Deg. Satn v/c	Lane Util. %	Aver. Delay sec	Level of Service	95% Back Of Queue [Veh	Dist] ft	Lane Config	Lane Length ft	Cap. Adj. %	Prob. Block. %
South: Bullfrog Rd															
Lane 1[d]	852	4.3	852	4.3	1088	0.783	100	17.1	LOS C	17.3	447.9	Full	1600	0.0	0.0
Approach	852	4.3	852	4.3		0.783		17.1	LOS C	17.3	447.9				
North: Bullfrog Rd															
Lane 1[d]	358	2.1	358	2.1	852	0.420	100	9.3	LOS A	2.4	60.5	Full	1600	0.0	0.0
Approach	358	2.1	358	2.1		0.420		9.3	LOS A	2.4	60.5				
West: Suncadia Trail															
Lane 1[d]	434	4.7	434	4.7	994	0.436	100	8.5	LOS A	2.5	64.7	Full	1600	0.0	0.0
Approach	434	4.7	434	4.7		0.436		8.5	LOS A	2.5	64.7				
All Vehicles	1644	3.9	1644	3.9		0.783		13.1	LOS B	17.3	447.9				

Site Level of Service (LOS) Method: Delay & v/c (HCM 6). Site LOS Method is specified in the Parameter Settings dialog (Options tab).
Roundabout LOS Method: Same as Sign Control.
Lane LOS values are based on average delay and v/c ratio (degree of saturation) per lane.
LOS F will result if v/c > 1 irrespective of lane delay value (does not apply for approaches and intersection).
Intersection and Approach LOS values are based on average delay for all lanes (v/c not used as specified in HCM 6).
Roundabout Capacity Model: US HCM 6.
Delay Model: HCM Delay Formula (Stopline Delay: Geometric Delay is not included).
Queue Model: SIDRA queue estimation methods are used for Back of Queue and Queue at Start of Gap.
Gap-Acceptance Capacity Formula: Siegloch M1 implied by US HCM 6 Roundabout Capacity Model.
HV (%) values are calculated for All Movement Classes of All Heavy Vehicle Model Designation.
Arrival Flows used in performance calculations are adjusted to include any Initial Queued Demand and Upstream Capacity Constraint effects.

d Dominant lane on roundabout approach

Approach Lane Flows (veh/h)

South: Bullfrog Rd

Mov. From S To Exit:	L2 W	T1 N	Total	%HV	Cap. veh/h	Deg. Satn v/c	Lane Util. %	Prob. SL Ov. %	Ov. Lane No.
Lane 1	426	426	852	4.3	1088	0.783	100	NA	NA
Approach	426	426	852	4.3		0.783			

North: Bullfrog Rd

Mov. From N To Exit:	T1 S	R2 W	Total	%HV	Cap. veh/h	Deg. Satn v/c	Lane Util. %	Prob. SL Ov. %	Ov. Lane No.
Lane 1	262	96	358	2.1	852	0.420	100	NA	NA
Approach	262	96	358	2.1		0.420			

West: Suncadia Trail

Mov.	L2	R2	Total	%HV		Deg.	Lane	Prob.	Ov.

From W To Exit:	N	S			Cap. veh/h	Satn v/c	Util. %	SL Ov. %	Lane No.
Lane 1	179	255	434	4.7	994	0.436	100	NA	NA
Approach	179	255	434	4.7		0.436			
	Total	%HV	Deg.Satn (v/c)						
All Vehicles	1644	3.9		0.783					

Arrival Flows used in performance calculations are adjusted to include any Initial Queued Demand and Upstream Capacity Constraint effects.

Merge Analysis

	Exit Lane Number	Short Lane Length ft	Percent Opng in Lane %	Opposing Flow Rate veh/h	Critical Gap pcu/h	Follow-up Headway sec	Lane Flow Rate veh/h	Capacity veh/h	Deg. Satn v/c	Min. Delay sec	Merge Delay sec
There are no Exit Short Lanes for Merge Analysis at this Site.											

Variable Demand Analysis

	Initial Queued Demand veh	Residual Queued Demand veh	Time for Residual Demand to Clear sec	Duration of Oversatn sec
South: Bullfrog Rd				
Lane 1	0.0	0.0	0.0	0.0
North: Bullfrog Rd				
Lane 1	0.0	0.0	0.0	0.0
West: Suncadia Trail				
Lane 1	0.0	0.0	0.0	0.0



Lane Group	EBL	EBT	EBR	WBL	WBT	WBR	NBL	NBT	NBR	SBL	SBT	SBR
Lane Configurations												
Traffic Volume (vph)	30	0	12	0	0	0	11	489	0	0	365	20
Future Volume (vph)	30	0	12	0	0	0	11	489	0	0	365	20
Ideal Flow (vphpl)	1900	1900	1900	1900	1900	1900	1900	1900	1900	1900	1900	1900
Link Speed (mph)		25			25			35			35	
Link Distance (ft)		888			397			1119			1103	
Travel Time (s)		24.2			10.8			21.8			21.5	
Confl. Peds. (#/hr)							1					1
Peak Hour Factor	1.00	1.00	1.00	1.00	1.00	1.00	1.00	1.00	1.00	1.00	1.00	1.00
Heavy Vehicles (%)	7%	7%	7%	0%	0%	0%	4%	4%	4%	2%	2%	2%
Shared Lane Traffic (%)												
Sign Control		Stop			Stop			Free			Free	

Intersection Summary	
Area Type:	Other

Control Type: Unsignalized

Intersection	
Int Delay, s/veh	0.9

Movement	EBL	EBT	EBR	WBL	WBT	WBR	NBL	NBT	NBR	SBL	SBT	SBR
Lane Configurations		↕			↕			↕			↕	
Traffic Vol, veh/h	30	0	12	0	0	0	11	489	0	0	365	20
Future Vol, veh/h	30	0	12	0	0	0	11	489	0	0	365	20
Conflicting Peds, #/hr	0	0	0	0	0	0	1	0	0	0	0	1
Sign Control	Stop	Stop	Stop	Stop	Stop	Stop	Free	Free	Free	Free	Free	Free
RT Channelized	-	-	None	-	-	None	-	-	None	-	-	None
Storage Length	-	-	-	-	-	-	-	-	-	-	-	-
Veh in Median Storage, #	-	0	-	-	0	-	-	0	-	-	0	-
Grade, %	-	0	-	-	0	-	-	0	-	-	0	-
Peak Hour Factor	100	100	100	100	100	100	100	100	100	100	100	100
Heavy Vehicles, %	7	7	7	0	0	0	4	4	4	2	2	2
Mvmt Flow	30	0	12	0	0	0	11	489	0	0	365	20

Major/Minor	Minor2			Minor1			Major1			Major2		
Conflicting Flow All	887	887	376	892	897	489	386	0	0	489	0	0
Stage 1	376	376	-	511	511	-	-	-	-	-	-	-
Stage 2	511	511	-	381	386	-	-	-	-	-	-	-
Critical Hdwy	7.17	6.57	6.27	7.1	6.5	6.2	4.14	-	-	4.12	-	-
Critical Hdwy Stg 1	6.17	5.57	-	6.1	5.5	-	-	-	-	-	-	-
Critical Hdwy Stg 2	6.17	5.57	-	6.1	5.5	-	-	-	-	-	-	-
Follow-up Hdwy	3.563	4.063	3.363	3.5	4	3.3	2.236	-	-	2.218	-	-
Pot Cap-1 Maneuver	259	278	659	265	281	583	1162	-	-	1074	-	-
Stage 1	635	608	-	549	540	-	-	-	-	-	-	-
Stage 2	536	529	-	645	614	-	-	-	-	-	-	-
Platoon blocked, %								-	-		-	-
Mov Cap-1 Maneuver	256	274	658	258	277	583	1161	-	-	1074	-	-
Mov Cap-2 Maneuver	256	274	-	258	277	-	-	-	-	-	-	-
Stage 1	626	607	-	542	533	-	-	-	-	-	-	-
Stage 2	529	522	-	633	613	-	-	-	-	-	-	-

Approach	EB	WB	NB	SB
HCM Control Delay, s	18.4	0	0.2	0
HCM LOS	C	A		

Minor Lane/Major Mvmt	NBL	NBT	NBR	EBLn1	WBLn1	SBL	SBT	SBR
Capacity (veh/h)	1161	-	-	310	-	1074	-	-
HCM Lane V/C Ratio	0.009	-	-	0.135	-	-	-	-
HCM Control Delay (s)	8.1	0	-	18.4	0	0	-	-
HCM Lane LOS	A	A	-	C	A	A	-	-
HCM 95th %tile Q(veh)	0	-	-	0.5	-	0	-	-

LANE LEVEL OF SERVICE

Lane Level of Service

Site: 6 [2037 With Project - Alt 6 Revised Proposal (Site Folder: Weekday PM Peak Hour)]

Output produced by SIDRA INTERSECTION Version: 9.1.1.200

47 North
Bullfrog Rd / SR 903
Site Category: (None)
Roundabout

	Approaches			Intersection
	South	East	North	
LOS	B	B	B	B

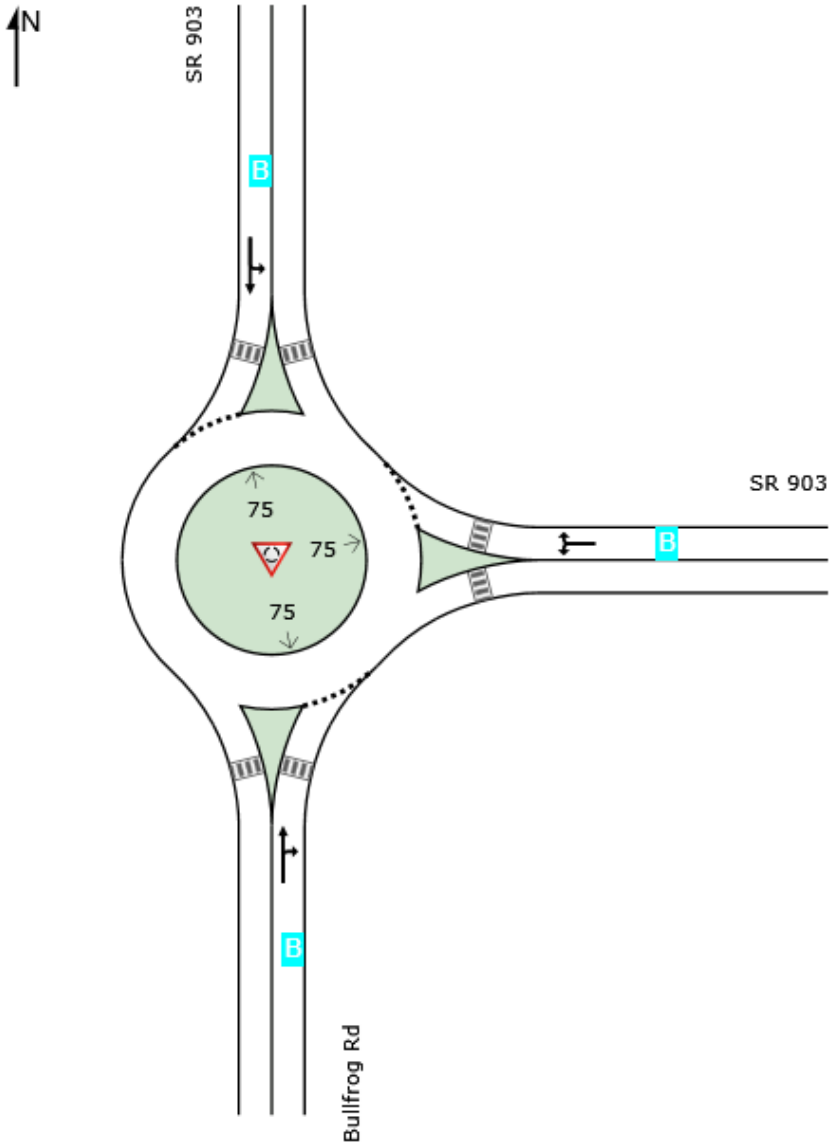

Site Level of Service (LOS) Method: Delay & v/c (HCM 6). Site LOS Method is specified in the Parameter Settings dialog (Options tab).
Roundabout LOS Method: Same as Sign Control.
Lane LOS values are based on average delay and v/c ratio (degree of saturation) per lane.
LOS F will result if v/c > 1 irrespective of lane delay value (does not apply for approaches and intersection).
Intersection and Approach LOS values are based on average delay for all lanes (v/c not used as specified in HCM 6).
Delay Model: HCM Delay Formula (Stopline Delay: Geometric Delay is not included).

LANE SUMMARY

Site: 6 [2037 With Project - Alt 6 Revised Proposal (Site Folder: Weekday PM Peak Hour)]

Output produced by SIDRA INTERSECTION Version: 9.1.1.200

47 North
Bullfrog Rd / SR 903
Site Category: (None)
Roundabout

Lane Use and Performance

	Demand Flows [Total veh/h	HV] %	Arrival Flows [Total veh/h	HV] %	Cap. veh/h	Deg. Satn v/c	Lane Util. %	Aver. Delay sec	Level of Service	95% Back Of Queue [Veh	Dist] ft	Lane Config	Lane Length ft	Cap. Adj. %	Prob. Block. %
South: Bullfrog Rd															
Lane 1[d]	519	4.3	519	4.3	812	0.639	100	14.9	LOS B	6.3	163.1	Full	1600	0.0	0.0
Approach	519	4.3	519	4.3		0.639		14.9	LOS B	6.3	163.1				
East: SR 903															
Lane 1[d]	730	2.8	730	2.8	1022	0.714	100	14.9	LOS B	11.4	290.7	Full	1600	0.0	0.0
Approach	730	2.8	730	2.8		0.714		14.9	LOS B	11.4	290.7				
North: SR 903															
Lane 1[d]	707	2.3	707	2.3	1152	0.614	100	10.7	LOS B	5.2	131.7	Full	1600	0.0	0.0
Approach	707	2.3	707	2.3		0.614		10.7	LOS B	5.2	131.7				
All Vehicles	1956	3.0	1956	3.0		0.714		13.4	LOS B	11.4	290.7				

Site Level of Service (LOS) Method: Delay & v/c (HCM 6). Site LOS Method is specified in the Parameter Settings dialog (Options tab).
Roundabout LOS Method: Same as Sign Control.
Lane LOS values are based on average delay and v/c ratio (degree of saturation) per lane.
LOS F will result if v/c > 1 irrespective of lane delay value (does not apply for approaches and intersection).
Intersection and Approach LOS values are based on average delay for all lanes (v/c not used as specified in HCM 6).
Roundabout Capacity Model: US HCM 6.
Delay Model: HCM Delay Formula (Stopline Delay: Geometric Delay is not included).
Queue Model: SIDRA queue estimation methods are used for Back of Queue and Queue at Start of Gap.
Gap-Acceptance Capacity Formula: Siegloch M1 implied by US HCM 6 Roundabout Capacity Model.
HV (%) values are calculated for All Movement Classes of All Heavy Vehicle Model Designation.
Arrival Flows used in performance calculations are adjusted to include any Initial Queued Demand and Upstream Capacity Constraint effects.

d Dominant lane on roundabout approach

Approach Lane Flows (veh/h)

South: Bullfrog Rd

Mov. From S To Exit:	T1 N	R2 E	Total	%HV	Cap. veh/h	Deg. Satn v/c	Lane Util. %	Prob. SL Ov. %	Ov. Lane No.
Lane 1	251	268	519	4.3	812	0.639	100	NA	NA
Approach	251	268	519	4.3		0.639			

East: SR 903

Mov. From E To Exit:	L2 S	R2 N	Total	%HV	Cap. veh/h	Deg. Satn v/c	Lane Util. %	Prob. SL Ov. %	Ov. Lane No.
Lane 1	149	581	730	2.8	1022	0.714	100	NA	NA
Approach	149	581	730	2.8		0.714			

North: SR 903

Mov.	L2	T1	Total	%HV		Deg.	Lane	Prob.	Ov.

From N To Exit:	E	S			Cap. veh/h	Satn v/c	Util. %	SL Ov. %	Lane No.
Lane 1	451	256	707	2.3	1152	0.614	100	NA	NA
Approach	451	256	707	2.3		0.614			

	Total	%HV	Deg.Satn (v/c)
All Vehicles	1956	3.0	0.714

Arrival Flows used in performance calculations are adjusted to include any Initial Queued Demand and Upstream Capacity Constraint effects.

Merge Analysis

	Exit Lane Number	Short Lane Length ft	Percent Opng in Lane %	Opposing Flow Rate veh/h	Critical Gap pcu/h sec	Follow-up Headway sec	Lane Flow Rate veh/h	Capacity veh/h	Deg. Satn v/c	Min. Delay sec	Merge Delay sec
There are no Exit Short Lanes for Merge Analysis at this Site.											

Variable Demand Analysis

	Initial Queued Demand veh	Residual Queued Demand veh	Time for Residual Demand to Clear sec	Duration of Oversatn sec
South: Bullfrog Rd				
Lane 1	0.0	0.0	0.0	0.0
East: SR 903				
Lane 1	0.0	0.0	0.0	0.0
North: SR 903				
Lane 1	0.0	0.0	0.0	0.0

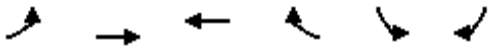

Lane Group	EBL	EBT	WBT	WBR	SBL	SBR
Lane Configurations						
Traffic Volume (vph)	12	953	935	30	30	18
Future Volume (vph)	12	953	935	30	30	18
Ideal Flow (vphpl)	1900	1900	1900	1900	1900	1900
Link Speed (mph)		25	25		30	
Link Distance (ft)		814	1314		535	
Travel Time (s)		22.2	35.8		12.2	
Confl. Peds. (#/hr)						3
Peak Hour Factor	1.00	1.00	1.00	1.00	1.00	1.00
Heavy Vehicles (%)	6%	6%	2%	2%	0%	0%
Shared Lane Traffic (%)						
Sign Control		Free	Free		Stop	

Intersection Summary	
Area Type:	Other

Control Type: Unsignalized

Intersection	
Int Delay, s/veh	1.8

Movement	EBL	EBT	WBT	WBR	SBL	SBR
Lane Configurations						
Traffic Vol, veh/h	12	953	935	30	30	18
Future Vol, veh/h	12	953	935	30	30	18
Conflicting Peds, #/hr	0	0	0	0	0	3
Sign Control	Free	Free	Free	Free	Stop	Stop
RT Channelized	-	None	-	None	-	None
Storage Length	-	-	-	-	0	-
Veh in Median Storage, #	-	0	0	-	0	-
Grade, %	-	0	0	-	0	-
Peak Hour Factor	100	100	100	100	100	100
Heavy Vehicles, %	6	6	2	2	0	0
Mvmt Flow	12	953	935	30	30	18

Major/Minor	Major1		Major2		Minor2	
Conflicting Flow All	965	0	-	0	1927	953
Stage 1	-	-	-	-	950	-
Stage 2	-	-	-	-	977	-
Critical Hdwy	4.16	-	-	-	6.4	6.2
Critical Hdwy Stg 1	-	-	-	-	5.4	-
Critical Hdwy Stg 2	-	-	-	-	5.4	-
Follow-up Hdwy	2.254	-	-	-	3.5	3.3
Pot Cap-1 Maneuver	698	-	-	-	74	317
Stage 1	-	-	-	-	379	-
Stage 2	-	-	-	-	368	-
Platoon blocked, %		-	-	-		
Mov Cap-1 Maneuver	698	-	-	-	71	316
Mov Cap-2 Maneuver	-	-	-	-	71	-
Stage 1	-	-	-	-	365	-
Stage 2	-	-	-	-	368	-

Approach	EB	WB	SB
HCM Control Delay, s	0.1	0	70.5
HCM LOS			F

Minor Lane/Major Mvmt	EBL	EBT	WBT	WBR	SBLn1
Capacity (veh/h)	698	-	-	-	100
HCM Lane V/C Ratio	0.017	-	-	-	0.48
HCM Control Delay (s)	10.2	0	-	-	70.5
HCM Lane LOS	B	A	-	-	F
HCM 95th %tile Q(veh)	0.1	-	-	-	2.1



Lane Group	EBL	EBT	EBR	WBL	WBT	WBR	NBL	NBT	NBR	SBL	SBT	SBR
Lane Configurations												
Traffic Volume (vph)	15	846	122	40	728	10	229	10	140	10	0	8
Future Volume (vph)	15	846	122	40	728	10	229	10	140	10	0	8
Ideal Flow (vphpl)	1900	1900	1900	1900	1900	1900	1900	1900	1900	1900	1900	1900
Link Speed (mph)		25			25			25			25	
Link Distance (ft)		1314			374			633			254	
Travel Time (s)		35.8			10.2			17.3			6.9	
Confl. Peds. (#/hr)							1					1
Peak Hour Factor	1.00	1.00	1.00	1.00	1.00	1.00	1.00	1.00	1.00	1.00	1.00	1.00
Heavy Vehicles (%)	5%	5%	5%	3%	3%	3%	0%	0%	0%	0%	0%	0%
Shared Lane Traffic (%)												
Sign Control		Free			Free			Stop			Stop	

Intersection Summary	
Area Type:	Other
Control Type: Unsignalized	

Intersection	
Int Delay, s/veh	287.9

Movement	EBL	EBT	EBR	WBL	WBT	WBR	NBL	NBT	NBR	SBL	SBT	SBR
Lane Configurations		↕			↕			↕			↕	
Traffic Vol, veh/h	15	846	122	40	728	10	229	10	140	10	0	8
Future Vol, veh/h	15	846	122	40	728	10	229	10	140	10	0	8
Conflicting Peds, #/hr	0	0	0	0	0	0	1	0	0	0	0	1
Sign Control	Free	Free	Free	Free	Free	Free	Stop	Stop	Stop	Stop	Stop	Stop
RT Channelized	-	-	None	-	-	None	-	-	None	-	-	None
Storage Length	-	-	-	-	-	-	-	-	-	-	-	-
Veh in Median Storage, #	-	0	-	-	0	-	-	0	-	-	0	-
Grade, %	-	0	-	-	0	-	-	0	-	-	0	-
Peak Hour Factor	100	100	100	100	100	100	100	100	100	100	100	100
Heavy Vehicles, %	5	5	5	3	3	3	0	0	0	0	0	0
Mvmt Flow	15	846	122	40	728	10	229	10	140	10	0	8

Major/Minor	Major1			Major2			Minor1			Minor2		
Conflicting Flow All	738	0	0	968	0	0	1755	1755	907	1825	1811	734
Stage 1	-	-	-	-	-	-	937	937	-	813	813	-
Stage 2	-	-	-	-	-	-	818	818	-	1012	998	-
Critical Hdwy	4.15	-	-	4.13	-	-	7.1	6.5	6.2	7.1	6.5	6.2
Critical Hdwy Stg 1	-	-	-	-	-	-	6.1	5.5	-	6.1	5.5	-
Critical Hdwy Stg 2	-	-	-	-	-	-	6.1	5.5	-	6.1	5.5	-
Follow-up Hdwy	2.245	-	-	2.227	-	-	3.5	4	3.3	3.5	4	3.3
Pot Cap-1 Maneuver	855	-	-	708	-	-	~ 67	86	337	60	79	423
Stage 1	-	-	-	-	-	-	320	346	-	375	395	-
Stage 2	-	-	-	-	-	-	373	393	-	291	324	-
Platoon blocked, %		-	-		-	-						
Mov Cap-1 Maneuver	855	-	-	708	-	-	~ 59	75	337	28	69	423
Mov Cap-2 Maneuver	-	-	-	-	-	-	~ 59	75	-	28	69	-
Stage 1	-	-	-	-	-	-	308	333	-	360	357	-
Stage 2	-	-	-	-	-	-	330	355	-	159	311	-

Approach	EB	WB	NB	SB
HCM Control Delay, s	0.1	0.5	$ 1632.4	119.5
HCM LOS			F	F

Minor Lane/Major Mvmt	NBLn1	EBL	EBT	EBR	WBL	WBT	WBR	SBLn1
Capacity (veh/h)	86	855	-	-	708	-	-	48
HCM Lane V/C Ratio	4.407	0.018	-	-	0.056	-	-	0.375
HCM Control Delay (s)	$ 1632.4	9.3	0	-	10.4	0	-	119.5
HCM Lane LOS	F	A	A	-	B	A	-	F
HCM 95th %tile Q(veh)	40.2	0.1	-	-	0.2	-	-	1.3

Notes			
~: Volume exceeds capacity	$: Delay exceeds 300s	+: Computation Not Defined	*: All major volume in platoon



Lane Group	EBL	EBT	EBR	WBL	WBT	WBR	NBL	NBT	NBR	SBL	SBT	SBR
Lane Configurations												
Traffic Volume (vph)	15	871	120	10	667	10	93	0	20	10	0	18
Future Volume (vph)	15	871	120	10	667	10	93	0	20	10	0	18
Ideal Flow (vphpl)	1900	1900	1900	1900	1900	1900	1900	1900	1900	1900	1900	1900
Link Speed (mph)		30			30			25			25	
Link Distance (ft)		374			1851			514			309	
Travel Time (s)		8.5			42.1			14.0			8.4	
Confl. Peds. (#/hr)			4	4								
Peak Hour Factor	1.00	1.00	1.00	1.00	1.00	1.00	1.00	1.00	1.00	1.00	1.00	1.00
Heavy Vehicles (%)	5%	5%	5%	2%	2%	2%	17%	17%	17%	0%	0%	0%
Shared Lane Traffic (%)												
Sign Control		Free			Free			Stop			Stop	

Intersection Summary	
Area Type:	Other

Control Type: Unsignalized

Intersection	
Int Delay, s/veh	24

Movement	EBL	EBT	EBR	WBL	WBT	WBR	NBL	NBT	NBR	SBL	SBT	SBR
Lane Configurations		↕			↕			↕			↕	
Traffic Vol, veh/h	15	871	120	10	667	10	93	0	20	10	0	18
Future Vol, veh/h	15	871	120	10	667	10	93	0	20	10	0	18
Conflicting Peds, #/hr	0	0	4	4	0	0	0	0	0	0	0	0
Sign Control	Free	Free	Free	Free	Free	Free	Stop	Stop	Stop	Stop	Stop	Stop
RT Channelized	-	-	None	-	-	None	-	-	None	-	-	None
Storage Length	-	-	-	-	-	-	-	-	-	-	-	-
Veh in Median Storage, #	-	0	-	-	0	-	-	0	-	-	0	-
Grade, %	-	0	-	-	0	-	-	0	-	-	0	-
Peak Hour Factor	100	100	100	100	100	100	100	100	100	100	100	100
Heavy Vehicles, %	5	5	5	2	2	2	17	17	17	0	0	0
Mvmt Flow	15	871	120	10	667	10	93	0	20	10	0	18

Major/Minor	Major1			Major2			Minor1			Minor2		
Conflicting Flow All	677	0	0	995	0	0	1666	1662	935	1663	1717	672
Stage 1	-	-	-	-	-	-	965	965	-	692	692	-
Stage 2	-	-	-	-	-	-	701	697	-	971	1025	-
Critical Hdwy	4.15	-	-	4.12	-	-	7.27	6.67	6.37	7.1	6.5	6.2
Critical Hdwy Stg 1	-	-	-	-	-	-	6.27	5.67	-	6.1	5.5	-
Critical Hdwy Stg 2	-	-	-	-	-	-	6.27	5.67	-	6.1	5.5	-
Follow-up Hdwy	2.245	-	-	2.218	-	-	3.653	4.153	3.453	3.5	4	3.3
Pot Cap-1 Maneuver	901	-	-	695	-	-	~ 71	90	302	78	91	459
Stage 1	-	-	-	-	-	-	288	314	-	437	448	-
Stage 2	-	-	-	-	-	-	406	421	-	307	315	-
Platoon blocked, %		-	-		-	-						
Mov Cap-1 Maneuver	901	-	-	692	-	-	~ 65	84	301	69	85	459
Mov Cap-2 Maneuver	-	-	-	-	-	-	~ 65	84	-	69	85	-
Stage 1	-	-	-	-	-	-	276	301	-	420	438	-
Stage 2	-	-	-	-	-	-	381	411	-	276	302	-

Approach	EB	WB	NB	SB
HCM Control Delay, s	0.1	0.1	$ 380.4	34
HCM LOS			F	D

Minor Lane/Major Mvmt	NBLn1	EBL	EBT	EBR	WBL	WBT	WBR	SBLn1
Capacity (veh/h)	75	901	-	-	692	-	-	152
HCM Lane V/C Ratio	1.507	0.017	-	-	0.014	-	-	0.184
HCM Control Delay (s)	$ 380.4	9.1	0	-	10.3	0	-	34
HCM Lane LOS	F	A	A	-	B	A	-	D
HCM 95th %tile Q(veh)	9.3	0.1	-	-	0	-	-	0.7

Notes			
~: Volume exceeds capacity	$: Delay exceeds 300s	+: Computation Not Defined	*: All major volume in platoon



Lane Group	EBT	EBR	WBL	WBT	NBL	NBR
Lane Configurations						
Traffic Volume (vph)	20	10	132	20	10	339
Future Volume (vph)	20	10	132	20	10	339
Ideal Flow (vphpl)	1900	1900	1900	1900	1900	1900
Link Speed (mph)	25			25	25	
Link Distance (ft)	358			633	311	
Travel Time (s)	9.8			17.3	8.5	
Confl. Peds. (#/hr)		1	1			
Peak Hour Factor	1.00	1.00	1.00	1.00	1.00	1.00
Heavy Vehicles (%)	0%	0%	1%	1%	3%	3%
Shared Lane Traffic (%)						
Sign Control	Stop			Stop	Stop	

Intersection Summary	
Area Type:	Other

Control Type: Unsignalized

Intersection	
Intersection Delay, s/veh	9
Intersection LOS	A

Movement	EBT	EBR	WBL	WBT	NBL	NBR
Lane Configurations						
Traffic Vol, veh/h	20	10	132	20	10	339
Future Vol, veh/h	20	10	132	20	10	339
Peak Hour Factor	1.00	1.00	1.00	1.00	1.00	1.00
Heavy Vehicles, %	0	0	1	1	3	3
Mvmt Flow	20	10	132	20	10	339
Number of Lanes	1	0	0	1	1	0

Approach	EB	WB	NB
Opposing Approach	WB	EB	
Opposing Lanes	1	1	0
Conflicting Approach Left		NB	EB
Conflicting Lanes Left	0	1	1
Conflicting Approach Right	NB		WB
Conflicting Lanes Right	1	0	1
HCM Control Delay	7.8	9.1	9.1
HCM LOS	A	A	A

Lane	NBLn1	EBLn1	WBLn1
Vol Left, %	3%	0%	87%
Vol Thru, %	0%	67%	13%
Vol Right, %	97%	33%	0%
Sign Control	Stop	Stop	Stop
Traffic Vol by Lane	349	30	152
LT Vol	10	0	132
Through Vol	0	20	20
RT Vol	339	10	0
Lane Flow Rate	349	30	152
Geometry Grp	1	1	1
Degree of Util (X)	0.371	0.038	0.204
Departure Headway (Hd)	3.83	4.599	4.833
Convergence, Y/N	Yes	Yes	Yes
Cap	942	778	743
Service Time	1.839	2.632	2.861
HCM Lane V/C Ratio	0.37	0.039	0.205
HCM Control Delay	9.1	7.8	9.1
HCM Lane LOS	A	A	A
HCM 95th-tile Q	1.7	0.1	0.8



Lane Group	EBL	EBT	EBR	WBL	WBT	WBR	NBL	NBT	NBR	SBL	SBT	SBR
Lane Configurations												
Traffic Volume (vph)	165	310	130	112	250	160	70	114	110	70	71	51
Future Volume (vph)	165	310	130	112	250	160	70	114	110	70	71	51
Ideal Flow (vphpl)	1900	1900	1900	1900	1900	1900	1900	1900	1900	1900	1900	1900
Storage Length (ft)	150		0	80		0	70		0	70		0
Storage Lanes	1		0	1		0	1		1	1		0
Taper Length (ft)	25			25			25			25		
Link Speed (mph)		25			25			25			25	
Link Distance (ft)		218			305			227			311	
Travel Time (s)		5.9			8.3			6.2			8.5	
Confl. Peds. (#/hr)	1		3	3		1	1		1	1		1
Peak Hour Factor	1.00	1.00	1.00	1.00	1.00	1.00	1.00	1.00	1.00	1.00	1.00	1.00
Heavy Vehicles (%)	6%	6%	6%	4%	4%	4%	3%	3%	3%	1%	1%	1%
Shared Lane Traffic (%)												
Sign Control		Free			Free			Stop			Stop	

Intersection Summary	
Area Type:	Other
Control Type: Unsignalized	

Intersection	
Int Delay, s/veh	402.6

Movement	EBL	EBT	EBR	WBL	WBT	WBR	NBL	NBT	NBR	SBL	SBT	SBR
Lane Configurations												
Traffic Vol, veh/h	165	310	130	112	250	160	70	114	110	70	71	51
Future Vol, veh/h	165	310	130	112	250	160	70	114	110	70	71	51
Conflicting Peds, #/hr	1	0	3	3	0	1	1	0	1	1	0	1
Sign Control	Free	Free	Free	Free	Free	Free	Stop	Stop	Stop	Stop	Stop	Stop
RT Channelized	-	-	None	-	-	None	-	-	None	-	-	None
Storage Length	150	-	-	80	-	-	70	-	0	70	-	-
Veh in Median Storage, #	-	0	-	-	0	-	-	0	-	-	0	-
Grade, %	-	0	-	-	0	-	-	0	-	-	0	-
Peak Hour Factor	100	100	100	100	100	100	100	100	100	100	100	100
Heavy Vehicles, %	6	6	6	4	4	4	3	3	3	1	1	1
Mvmt Flow	165	310	130	112	250	160	70	114	110	70	71	51

Major/Minor	Major1			Major2			Minor1			Minor2		
Conflicting Flow All	411	0	0	443	0	0	1324	1343	379	1373	1328	332
Stage 1	-	-	-	-	-	-	708	708	-	555	555	-
Stage 2	-	-	-	-	-	-	616	635	-	818	773	-
Critical Hdwy	4.16	-	-	4.14	-	-	7.13	6.53	6.23	7.11	6.51	6.21
Critical Hdwy Stg 1	-	-	-	-	-	-	6.13	5.53	-	6.11	5.51	-
Critical Hdwy Stg 2	-	-	-	-	-	-	6.13	5.53	-	6.11	5.51	-
Follow-up Hdwy	2.254	-	-	2.236	-	-	3.527	4.027	3.327	3.509	4.009	3.309
Pot Cap-1 Maneuver	1127	-	-	1107	-	-	132	151	666	124	156	712
Stage 1	-	-	-	-	-	-	424	436	-	518	515	-
Stage 2	-	-	-	-	-	-	476	471	-	371	410	-
Platoon blocked, %		-	-		-	-						
Mov Cap-1 Maneuver	1126	-	-	1104	-	-	~ 54	115	663	~ 5	119	711
Mov Cap-2 Maneuver	-	-	-	-	-	-	~ 54	115	-	~ 5	119	-
Stage 1	-	-	-	-	-	-	361	371	-	442	462	-
Stage 2	-	-	-	-	-	-	336	423	-	183	349	-

Approach	EB	WB	NB	SB
HCM Control Delay, s	2.4	1.9	$ 446.2	$ 2686.1
HCM LOS			F	F

Minor Lane/Major Mvmt	NBLn1	NBLn2	EBL	EBT	EBR	WBL	WBT	WBR	SBLn1	SBLn2
Capacity (veh/h)	80	663	1126	-	-	1104	-	-	5	183
HCM Lane V/C Ratio	2.3	0.166	0.147	-	-	0.101	-	-	14	0.667
HCM Control Delay (s)	$ 706	11.5	8.7	-	-	8.6	-	-	$ 7268.2	57
HCM Lane LOS	F	B	A	-	-	A	-	-	F	F
HCM 95th %tile Q(veh)	17	0.6	0.5	-	-	0.3	-	-	10.6	4

Notes			
~: Volume exceeds capacity	$: Delay exceeds 300s	+: Computation Not Defined	*: All major volume in platoon

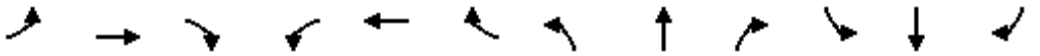

Lane Group	EBL	EBT	EBR	WBL	WBT	WBR	NBL	NBT	NBR	SBL	SBT	SBR
Lane Configurations												
Traffic Volume (vph)	30	450	10	80	480	53	20	40	100	26	42	72
Future Volume (vph)	30	450	10	80	480	53	20	40	100	26	42	72
Ideal Flow (vphpl)	1900	1900	1900	1900	1900	1900	1900	1900	1900	1900	1900	1900
Storage Length (ft)	150		0	175		0	75		0	0		0
Storage Lanes	1		0	1		0	1		1	0		0
Taper Length (ft)	25			25			25			25		
Link Speed (mph)		25			25			25			25	
Link Distance (ft)		494			1886			361			514	
Travel Time (s)		13.5			51.4			9.8			14.0	
Confl. Peds. (#/hr)	5		2	2		5	3					3
Peak Hour Factor	1.00	1.00	1.00	1.00	1.00	1.00	1.00	1.00	1.00	1.00	1.00	1.00
Heavy Vehicles (%)	6%	6%	6%	5%	5%	5%	5%	5%	5%	6%	6%	6%
Shared Lane Traffic (%)												
Sign Control		Free			Free			Stop			Stop	

Intersection Summary	
Area Type:	Other
Control Type: Unsignalized	

Intersection	
Int Delay, s/veh	9.1

Movement	EBL	EBT	EBR	WBL	WBT	WBR	NBL	NBT	NBR	SBL	SBT	SBR
Lane Configurations												
Traffic Vol, veh/h	30	450	10	80	480	53	20	40	100	26	42	72
Future Vol, veh/h	30	450	10	80	480	53	20	40	100	26	42	72
Conflicting Peds, #/hr	5	0	2	2	0	5	3	0	0	0	0	3
Sign Control	Free	Free	Free	Free	Free	Free	Stop	Stop	Stop	Stop	Stop	Stop
RT Channelized	-	-	None	-	-	None	-	-	None	-	-	None
Storage Length	150	-	-	175	-	-	75	-	0	-	-	-
Veh in Median Storage, #	-	0	-	-	0	-	-	0	-	-	0	-
Grade, %	-	0	-	-	0	-	-	0	-	-	0	-
Peak Hour Factor	100	100	100	100	100	100	100	100	100	100	100	100
Heavy Vehicles, %	6	6	6	5	5	5	5	5	5	6	6	6
Mvmt Flow	30	450	10	80	480	53	20	40	100	26	42	72

Major/Minor	Major1			Major2			Minor1			Minor2		
Conflicting Flow All	538	0	0	462	0	0	1244	1215	457	1257	1194	515
Stage 1	-	-	-	-	-	-	517	517	-	672	672	-
Stage 2	-	-	-	-	-	-	727	698	-	585	522	-
Critical Hdwy	4.16	-	-	4.15	-	-	7.15	6.55	6.25	7.16	6.56	6.26
Critical Hdwy Stg 1	-	-	-	-	-	-	6.15	5.55	-	6.16	5.56	-
Critical Hdwy Stg 2	-	-	-	-	-	-	6.15	5.55	-	6.16	5.56	-
Follow-up Hdwy	2.254	-	-	2.245	-	-	3.545	4.045	3.345	3.554	4.054	3.354
Pot Cap-1 Maneuver	1010	-	-	1084	-	-	149	179	597	145	183	552
Stage 1	-	-	-	-	-	-	536	529	-	439	448	-
Stage 2	-	-	-	-	-	-	411	438	-	490	524	-
Platoon blocked, %		-	-		-	-						
Mov Cap-1 Maneuver	1005	-	-	1082	-	-	96	160	596	90	163	548
Mov Cap-2 Maneuver	-	-	-	-	-	-	96	160	-	90	163	-
Stage 1	-	-	-	-	-	-	519	512	-	424	413	-
Stage 2	-	-	-	-	-	-	296	403	-	365	507	-

Approach	EB	WB	NB	SB
HCM Control Delay, s	0.5	1.1	27.9	52.5
HCM LOS			D	F

Minor Lane/Major Mvmt	NBLn1	NBLn2	EBL	EBT	EBR	WBL	WBT	WBR	SBLn1
Capacity (veh/h)	131	596	1005	-	-	1082	-	-	207
HCM Lane V/C Ratio	0.458	0.168	0.03	-	-	0.074	-	-	0.676
HCM Control Delay (s)	53.8	12.3	8.7	-	-	8.6	-	-	52.5
HCM Lane LOS	F	B	A	-	-	A	-	-	F
HCM 95th %tile Q(veh)	2.1	0.6	0.1	-	-	0.2	-	-	4.2



Lane Group	EBL	EBT	EBR	WBL	WBT	WBR	NBL	NBT	NBR	SBL	SBT	SBR
Lane Configurations												
Traffic Volume (vph)	72	725	124	90	471	90	227	20	50	50	40	39
Future Volume (vph)	72	725	124	90	471	90	227	20	50	50	40	39
Ideal Flow (vphpl)	1900	1900	1900	1900	1900	1900	1900	1900	1900	1900	1900	1900
Storage Length (ft)	0		0	0		0	70		0	0		0
Storage Lanes	0		0	0		0	1		0	0		0
Taper Length (ft)	25			25			25			25		
Link Speed (mph)		25			25			25			25	
Link Distance (ft)		1851			1050			401			441	
Travel Time (s)		50.5			28.6			10.9			12.0	
Confl. Peds. (#/hr)			1	1			2					2
Peak Hour Factor	1.00	1.00	1.00	1.00	1.00	1.00	1.00	1.00	1.00	1.00	1.00	1.00
Heavy Vehicles (%)	6%	6%	6%	2%	2%	2%	2%	2%	2%	0%	0%	0%
Shared Lane Traffic (%)												
Sign Control		Free			Free			Stop			Stop	

Intersection Summary	
Area Type:	Other
Control Type: Unsignalized	

Intersection	
Int Delay, s/veh	402.9

Movement	EBL	EBT	EBR	WBL	WBT	WBR	NBL	NBT	NBR	SBL	SBT	SBR
Lane Configurations												
Traffic Vol, veh/h	72	725	124	90	471	90	227	20	50	50	40	39
Future Vol, veh/h	72	725	124	90	471	90	227	20	50	50	40	39
Conflicting Peds, #/hr	0	0	1	1	0	0	2	0	0	0	0	2
Sign Control	Free	Free	Free	Free	Free	Free	Stop	Stop	Stop	Stop	Stop	Stop
RT Channelized	-	-	None	-	-	None	-	-	None	-	-	None
Storage Length	-	-	-	-	-	-	70	-	-	-	-	-
Veh in Median Storage, #	-	0	-	-	0	-	-	0	-	-	0	-
Grade, %	-	0	-	-	0	-	-	0	-	-	0	-
Peak Hour Factor	100	100	100	100	100	100	100	100	100	100	100	100
Heavy Vehicles, %	6	6	6	2	2	2	2	2	2	0	0	0
Mvmt Flow	72	725	124	90	471	90	227	20	50	50	40	39

Major/Minor	Major1			Major2			Minor1			Minor2		
Conflicting Flow All	561	0	0	850	0	0	1670	1673	788	1662	1690	518
Stage 1	-	-	-	-	-	-	932	932	-	696	696	-
Stage 2	-	-	-	-	-	-	738	741	-	966	994	-
Critical Hdwy	4.16	-	-	4.12	-	-	7.12	6.52	6.22	7.1	6.5	6.2
Critical Hdwy Stg 1	-	-	-	-	-	-	6.12	5.52	-	6.1	5.5	-
Critical Hdwy Stg 2	-	-	-	-	-	-	6.12	5.52	-	6.1	5.5	-
Follow-up Hdwy	2.254	-	-	2.218	-	-	3.518	4.018	3.318	3.5	4	3.3
Pot Cap-1 Maneuver	990	-	-	788	-	-	~ 76	96	391	78	94	562
Stage 1	-	-	-	-	-	-	320	345	-	435	446	-
Stage 2	-	-	-	-	-	-	410	423	-	309	326	-
Platoon blocked, %		-	-		-	-						
Mov Cap-1 Maneuver	990	-	-	787	-	-	~ 30	68	391	~ 41	67	561
Mov Cap-2 Maneuver	-	-	-	-	-	-	~ 30	68	-	~ 41	67	-
Stage 1	-	-	-	-	-	-	275	296	-	374	371	-
Stage 2	-	-	-	-	-	-	282	352	-	216	280	-

Approach	EB	WB	NB	SB
HCM Control Delay, s	0.7	1.4	$ 2465	$ 552.9
HCM LOS			F	F

Minor Lane/Major Mvmt	NBLn1	NBLn2	EBL	EBT	EBR	WBL	WBT	WBR	SBLn1
Capacity (veh/h)	30	166	990	-	-	787	-	-	68
HCM Lane V/C Ratio	7.567	0.422	0.073	-	-	0.114	-	-	1.897
HCM Control Delay (s)	$ 3212.3	41.6	8.9	0	-	10.2	0	-	$ 552.9
HCM Lane LOS	F	E	A	A	-	B	A	-	F
HCM 95th %tile Q(veh)	27.7	1.9	0.2	-	-	0.4	-	-	11.7

Notes			
~: Volume exceeds capacity	$: Delay exceeds 300s	+: Computation Not Defined	*: All major volume in platoon

Lane Group	EBL	EBT	EBR	WBL	WBT	WBR	NBL	NBT	NBR	SBL	SBT	SBR
Lane Configurations												
Traffic Volume (vph)	20	425	120	110	383	154	90	133	90	46	128	90
Future Volume (vph)	20	425	120	110	383	154	90	133	90	46	128	90
Ideal Flow (vphpl)	1900	1900	1900	1900	1900	1900	1900	1900	1900	1900	1900	1900
Storage Length (ft)	90		0	100		0	150		0	70		0
Storage Lanes	1		0	1		0	1		0	1		0
Taper Length (ft)	25			25			25			25		
Right Turn on Red			Yes			Yes			Yes			Yes
Link Speed (mph)		25			25			25			25	
Link Distance (ft)		1886			1034			457			401	
Travel Time (s)		51.4			28.2			12.5			10.9	
Confl. Peds. (#/hr)	1		1	1		1	1					1
Peak Hour Factor	1.00	1.00	1.00	1.00	1.00	1.00	1.00	1.00	1.00	1.00	1.00	1.00
Heavy Vehicles (%)	6%	6%	6%	5%	5%	5%	3%	3%	3%	4%	4%	4%
Shared Lane Traffic (%)												
Turn Type	Perm	NA		Perm	NA		Perm	NA		Perm	NA	
Protected Phases		2			6			8			4	
Permitted Phases	2			6			8			4		
Detector Phase	2	2		6	6		8	8		4	4	
Switch Phase												
Minimum Initial (s)	10.0	10.0		10.0	10.0		5.0	5.0		5.0	5.0	
Minimum Split (s)	33.6	33.6		32.6	32.6		28.6	28.6		31.6	31.6	
Total Split (s)	50.0	50.0		50.0	50.0		30.0	30.0		30.0	30.0	
Total Split (%)	62.5%	62.5%		62.5%	62.5%		37.5%	37.5%		37.5%	37.5%	
Yellow Time (s)	3.6	3.6		3.6	3.6		3.6	3.6		3.6	3.6	
All-Red Time (s)	1.0	1.0		1.0	1.0		1.0	1.0		1.0	1.0	
Lost Time Adjust (s)	0.0	0.0		0.0	0.0		0.0	0.0		0.0	0.0	
Total Lost Time (s)	4.6	4.6		4.6	4.6		4.6	4.6		4.6	4.6	
Lead/Lag												
Lead-Lag Optimize?												
Recall Mode	Max	Max		Max	Max		None	None		None	None	

Intersection Summary

Area Type: Other
Cycle Length: 80
Actuated Cycle Length: 69.8
Natural Cycle: 70
Control Type: Actuated-Uncoordinated

Splits and Phases: 14: S Cle Elum Way/Stafford Ave & W First St



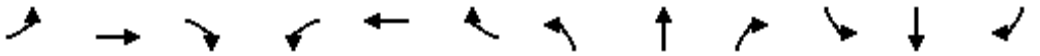

Movement	EBL	EBT	EBR	WBL	WBT	WBR	NBL	NBT	NBR	SBL	SBT	SBR
Lane Configurations												
Traffic Volume (veh/h)	20	425	120	110	383	154	90	133	90	46	128	90
Future Volume (veh/h)	20	425	120	110	383	154	90	133	90	46	128	90
Initial Q (Qb), veh	0	0	0	0	0	0	0	0	0	0	0	0
Ped-Bike Adj(A_pbT)	1.00		1.00	1.00		1.00	1.00		1.00	1.00		1.00
Parking Bus, Adj	1.00	1.00	1.00	1.00	1.00	1.00	1.00	1.00	1.00	1.00	1.00	1.00
Work Zone On Approach		No			No			No			No	
Adj Sat Flow, veh/h/ln	1811	1811	1811	1826	1826	1826	1856	1856	1856	1841	1841	1841
Adj Flow Rate, veh/h	20	425	120	110	383	154	90	133	90	46	128	90
Peak Hour Factor	1.00	1.00	1.00	1.00	1.00	1.00	1.00	1.00	1.00	1.00	1.00	1.00
Percent Heavy Veh, %	6	6	6	5	5	5	3	3	3	4	4	4
Cap, veh/h	495	860	243	493	784	315	247	245	166	243	239	168
Arrive On Green	0.63	0.63	0.63	0.63	0.63	0.63	0.24	0.24	0.24	0.24	0.24	0.24
Sat Flow, veh/h	840	1358	383	841	1238	498	1153	1031	698	1138	1005	707
Grp Volume(v), veh/h	20	0	545	110	0	537	90	0	223	46	0	218
Grp Sat Flow(s),veh/h/ln	840	0	1742	841	0	1736	1153	0	1728	1138	0	1712
Q Serve(g_s), s	0.9	0.0	12.0	5.8	0.0	11.8	5.3	0.0	8.1	2.6	0.0	8.0
Cycle Q Clear(g_c), s	12.7	0.0	12.0	17.7	0.0	11.8	13.3	0.0	8.1	10.7	0.0	8.0
Prop In Lane	1.00		0.22	1.00		0.29	1.00		0.40	1.00		0.41
Lane Grp Cap(c), veh/h	495	0	1103	493	0	1100	247	0	411	243	0	408
V/C Ratio(X)	0.04	0.00	0.49	0.22	0.00	0.49	0.36	0.00	0.54	0.19	0.00	0.53
Avail Cap(c_a), veh/h	495	0	1103	493	0	1100	381	0	613	375	0	607
HCM Platoon Ratio	1.00	1.00	1.00	1.00	1.00	1.00	1.00	1.00	1.00	1.00	1.00	1.00
Upstream Filter(I)	1.00	0.00	1.00	1.00	0.00	1.00	1.00	0.00	1.00	1.00	0.00	1.00
Uniform Delay (d), s/veh	10.3	0.0	7.0	11.7	0.0	7.0	29.6	0.0	23.9	28.6	0.0	23.8
Incr Delay (d2), s/veh	0.2	0.0	1.6	1.0	0.0	1.6	1.3	0.0	1.6	0.5	0.0	1.6
Initial Q Delay(d3),s/veh	0.0	0.0	0.0	0.0	0.0	0.0	0.0	0.0	0.0	0.0	0.0	0.0
%ile BackOfQ(50%),veh/ln	0.2	0.0	4.2	1.2	0.0	4.1	1.5	0.0	3.4	0.7	0.0	3.3
Unsig. Movement Delay, s/veh												
LnGrp Delay(d),s/veh	10.5	0.0	8.6	12.8	0.0	8.5	30.9	0.0	25.5	29.1	0.0	25.4
LnGrp LOS	B	A	A	B	A	A	C	A	C	C	A	C
Approach Vol, veh/h		565			647			313			264	
Approach Delay, s/veh		8.7			9.2			27.0			26.0	
Approach LOS		A			A			C			C	

Timer - Assigned Phs	2	4	6	8
Phs Duration (G+Y+Rc), s	50.0	21.7	50.0	21.7
Change Period (Y+Rc), s	4.6	4.6	4.6	4.6
Max Green Setting (Gmax), s	45.4	25.4	45.4	25.4
Max Q Clear Time (g_c+I1), s	14.7	12.7	19.7	15.3
Green Ext Time (p_c), s	4.5	1.6	4.9	1.7

Intersection Summary	
HCM 6th Ctrl Delay	14.6
HCM 6th LOS	B

Notes

User approved pedestrian interval to be less than phase max green.



Lane Group	EBL	EBT	EBR	WBL	WBT	WBR	NBL	NBT	NBR	SBL	SBT	SBR
Lane Configurations												
Traffic Volume (vph)	70	538	227	20	450	50	193	30	10	40	20	48
Future Volume (vph)	70	538	227	20	450	50	193	30	10	40	20	48
Ideal Flow (vphpl)	1900	1900	1900	1900	1900	1900	1900	1900	1900	1900	1900	1900
Storage Length (ft)	0		0	0		0	150		0	0		0
Storage Lanes	0		0	0		0	1		0	0		0
Taper Length (ft)	25			25			25			25		
Link Speed (mph)		25			25			25			25	
Link Distance (ft)		1050			503			379			273	
Travel Time (s)		28.6			13.7			10.3			7.4	
Confl. Peds. (#/hr)			3	3			1		5	5		1
Peak Hour Factor	1.00	1.00	1.00	1.00	1.00	1.00	1.00	1.00	1.00	1.00	1.00	1.00
Heavy Vehicles (%)	7%	7%	7%	4%	4%	4%	1%	1%	1%	6%	6%	6%
Parking (#/hr)								0	0			
Shared Lane Traffic (%)												
Sign Control		Free			Free			Stop			Stop	

Intersection Summary	
Area Type:	Other

Control Type: Unsignalized

Intersection	
Int Delay, s/veh	76.9

Movement	EBL	EBT	EBR	WBL	WBT	WBR	NBL	NBT	NBR	SBL	SBT	SBR
Lane Configurations												
Traffic Vol, veh/h	70	538	227	20	450	50	193	30	10	40	20	48
Future Vol, veh/h	70	538	227	20	450	50	193	30	10	40	20	48
Conflicting Peds, #/hr	0	0	3	3	0	0	1	0	5	5	0	1
Sign Control	Free	Free	Free	Free	Free	Free	Stop	Stop	Stop	Stop	Stop	Stop
RT Channelized	-	-	None	-	-	None	-	-	None	-	-	None
Storage Length	-	-	-	-	-	-	150	-	-	-	-	-
Veh in Median Storage, #	-	0	-	-	0	-	-	0	-	-	0	-
Grade, %	-	0	-	-	0	-	-	0	-	-	0	-
Peak Hour Factor	100	100	100	100	100	100	100	100	100	100	100	100
Heavy Vehicles, %	7	7	7	4	4	4	1	1	1	6	6	6
Mvmt Flow	70	538	227	20	450	50	193	30	10	40	20	48

Major/Minor	Major1			Major2			Minor1			Minor2		
Conflicting Flow All	500	0	0	768	0	0	1345	1335	660	1332	1423	476
Stage 1	-	-	-	-	-	-	795	795	-	515	515	-
Stage 2	-	-	-	-	-	-	550	540	-	817	908	-
Critical Hdwy	4.17	-	-	4.14	-	-	7.11	6.51	6.21	7.16	6.56	6.26
Critical Hdwy Stg 1	-	-	-	-	-	-	6.11	5.51	-	6.16	5.56	-
Critical Hdwy Stg 2	-	-	-	-	-	-	6.11	5.51	-	6.16	5.56	-
Follow-up Hdwy	2.263	-	-	2.236	-	-	3.509	4.009	3.309	3.554	4.054	3.354
Pot Cap-1 Maneuver	1039	-	-	837	-	-	~ 129	154	465	129	133	581
Stage 1	-	-	-	-	-	-	382	401	-	535	528	-
Stage 2	-	-	-	-	-	-	521	523	-	365	349	-
Platoon blocked, %		-	-		-	-						
Mov Cap-1 Maneuver	1039	-	-	835	-	-	~ 90	130	461	92	113	580
Mov Cap-2 Maneuver	-	-	-	-	-	-	~ 90	130	-	92	113	-
Stage 1	-	-	-	-	-	-	334	350	-	469	511	-
Stage 2	-	-	-	-	-	-	444	506	-	285	305	-

Approach	EB	WB	NB	SB
HCM Control Delay, s	0.7	0.4	$ 524.9	68.3
HCM LOS			F	F

Minor Lane/Major Mvmt	NBLn1	NBLn2	EBL	EBT	EBR	WBL	WBT	WBR	SBLn1
Capacity (veh/h)	90	158	1039	-	-	835	-	-	156
HCM Lane V/C Ratio	2.144	0.253	0.067	-	-	0.024	-	-	0.692
HCM Control Delay (s)	$ 626.4	35.3	8.7	0	-	9.4	0	-	68.3
HCM Lane LOS	F	E	A	A	-	A	A	-	F
HCM 95th %tile Q(veh)	17.1	1	0.2	-	-	0.1	-	-	4

Notes			
~: Volume exceeds capacity	$: Delay exceeds 300s	+: Computation Not Defined	*: All major volume in platoon

Lane Group	EBL	EBT	EBR	WBL	WBT	WBR	NBL	NBT	NBR	SBL	SBT	SBR
Lane Configurations												
Traffic Volume (vph)	10	376	146	40	385	44	253	179	90	51	196	20
Future Volume (vph)	10	376	146	40	385	44	253	179	90	51	196	20
Ideal Flow (vphpl)	1900	1900	1900	1900	1900	1900	1900	1900	1900	1900	1900	1900
Storage Length (ft)	75		0	100		0	150		0	125		0
Storage Lanes	1		0	1		0	1		0	1		0
Taper Length (ft)	25			25			25			25		
Right Turn on Red			Yes			Yes			Yes			Yes
Link Speed (mph)		25			25			25			25	
Link Distance (ft)		1034			490			313			379	
Travel Time (s)		28.2			13.4			8.5			10.3	
Confl. Peds. (#/hr)	4		5	5		4	2		1	1		2
Peak Hour Factor	1.00	1.00	1.00	1.00	1.00	1.00	1.00	1.00	1.00	1.00	1.00	1.00
Heavy Vehicles (%)	7%	7%	7%	3%	3%	3%	8%	8%	8%	5%	5%	5%
Parking (#/hr)		0	0		0	0		0	0		0	0
Shared Lane Traffic (%)												
Turn Type	Perm	NA		Perm	NA		Perm	NA		Perm	NA	
Protected Phases		2			6			8			4	
Permitted Phases	2			6			8			4		
Detector Phase	2	2		6	6		8	8		4	4	
Switch Phase												
Minimum Initial (s)	15.0	15.0		15.0	15.0		8.0	8.0		8.0	8.0	
Minimum Split (s)	29.5	29.5		28.5	28.5		27.5	27.5		29.5	29.5	
Total Split (s)	41.0	41.0		41.0	41.0		19.0	19.0		19.0	19.0	
Total Split (%)	68.3%	68.3%		68.3%	68.3%		31.7%	31.7%		31.7%	31.7%	
Yellow Time (s)	3.5	3.5		3.5	3.5		3.5	3.5		3.5	3.5	
All-Red Time (s)	1.0	1.0		1.0	1.0		1.0	1.0		1.0	1.0	
Lost Time Adjust (s)	0.0	0.0		0.0	0.0		0.0	0.0		0.0	0.0	
Total Lost Time (s)	4.5	4.5		4.5	4.5		4.5	4.5		4.5	4.5	
Lead/Lag												
Lead-Lag Optimize?												
Recall Mode	C-Min	C-Min		C-Min	C-Min		None	None		None	None	

Intersection Summary	
Area Type:	Other
Cycle Length: 60	
Actuated Cycle Length: 60	
Offset: 0 (0%), Referenced to phase 2:EBTL and 6:WBTL, Start of Green	
Natural Cycle: 60	
Control Type: Actuated-Coordinated	

Splits and Phases: 16: Oakes Ave & W First St



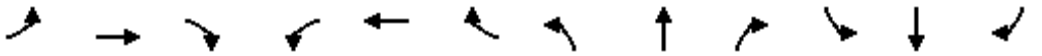

Movement	EBL	EBT	EBR	WBL	WBT	WBR	NBL	NBT	NBR	SBL	SBT	SBR
Lane Configurations												
Traffic Volume (veh/h)	10	376	146	40	385	44	253	179	90	51	196	20
Future Volume (veh/h)	10	376	146	40	385	44	253	179	90	51	196	20
Initial Q (Qb), veh	0	0	0	0	0	0	0	0	0	0	0	0
Ped-Bike Adj(A_pbT)	1.00		1.00	1.00		1.00	1.00		1.00	1.00		1.00
Parking Bus, Adj	1.00	1.00	0.90	1.00	1.00	0.90	1.00	1.00	0.90	1.00	1.00	0.90
Work Zone On Approach		No			No			No			No	
Adj Sat Flow, veh/h/ln	1796	1796	1796	1856	1856	1856	1781	1781	1781	1826	1826	1826
Adj Flow Rate, veh/h	10	376	146	40	385	44	253	179	90	51	196	20
Peak Hour Factor	1.00	1.00	1.00	1.00	1.00	1.00	1.00	1.00	1.00	1.00	1.00	1.00
Percent Heavy Veh, %	7	7	7	3	3	3	8	8	8	5	5	5
Cap, veh/h	679	674	262	475	895	102	258	243	122	204	354	36
Arrive On Green	0.61	0.61	0.61	1.00	1.00	1.00	0.24	0.24	0.24	0.24	0.24	0.24
Sat Flow, veh/h	919	1107	430	872	1471	168	1107	1005	505	1082	1466	150
Grp Volume(v), veh/h	10	0	522	40	0	429	253	0	269	51	0	216
Grp Sat Flow(s),veh/h/ln	919	0	1537	872	0	1639	1107	0	1510	1082	0	1616
Q Serve(g_s), s	0.3	0.0	12.1	1.0	0.0	0.0	7.5	0.0	9.9	2.7	0.0	7.0
Cycle Q Clear(g_c), s	0.3	0.0	12.1	13.1	0.0	0.0	14.5	0.0	9.9	12.6	0.0	7.0
Prop In Lane	1.00		0.28	1.00		0.10	1.00		0.33	1.00		0.09
Lane Grp Cap(c), veh/h	679	0	935	475	0	997	258	0	365	204	0	390
V/C Ratio(X)	0.01	0.00	0.56	0.08	0.00	0.43	0.98	0.00	0.74	0.25	0.00	0.55
Avail Cap(c_a), veh/h	679	0	935	475	0	997	258	0	365	204	0	390
HCM Platoon Ratio	1.00	1.00	1.00	2.00	2.00	2.00	1.00	1.00	1.00	1.00	1.00	1.00
Upstream Filter(I)	0.89	0.00	0.89	0.91	0.00	0.91	1.00	0.00	1.00	1.00	0.00	1.00
Uniform Delay (d), s/veh	4.7	0.0	7.0	2.2	0.0	0.0	28.0	0.0	21.0	26.8	0.0	19.9
Incr Delay (d2), s/veh	0.0	0.0	2.1	0.3	0.0	1.2	50.3	0.0	6.8	0.2	0.0	1.0
Initial Q Delay(d3),s/veh	0.0	0.0	0.0	0.0	0.0	0.0	0.0	0.0	0.0	0.0	0.0	0.0
%ile BackOfQ(50%),veh/ln	0.0	0.0	3.6	0.1	0.0	0.3	7.1	0.0	3.9	0.7	0.0	2.6
Unsig. Movement Delay, s/veh												
LnGrp Delay(d),s/veh	4.7	0.0	9.1	2.5	0.0	1.2	78.2	0.0	27.8	27.0	0.0	20.9
LnGrp LOS	A	A	A	A	A	A	E	A	C	C	A	C
Approach Vol, veh/h		532			469			522			267	
Approach Delay, s/veh		9.0			1.3			52.2			22.1	
Approach LOS		A			A			D			C	

Timer - Assigned Phs		2		4		6		8				
Phs Duration (G+Y+Rc), s		41.0		19.0		41.0		19.0				
Change Period (Y+Rc), s		4.5		4.5		4.5		4.5				
Max Green Setting (Gmax), s		36.5		14.5		36.5		14.5				
Max Q Clear Time (g_c+I1), s		14.1		14.6		15.1		16.5				
Green Ext Time (p_c), s		3.9		0.0		3.1		0.0				

Intersection Summary												
HCM 6th Ctrl Delay			21.6									
HCM 6th LOS			C									

Notes

User approved pedestrian interval to be less than phase max green.



Lane Group	EBL	EBT	EBR	WBL	WBT	WBR	NBL	NBT	NBR	SBL	SBT	SBR
Lane Configurations												
Traffic Volume (vph)	25	381	152	20	411	40	71	20	30	10	20	28
Future Volume (vph)	25	381	152	20	411	40	71	20	30	10	20	28
Ideal Flow (vphpl)	1900	1900	1900	1900	1900	1900	1900	1900	1900	1900	1900	1900
Link Speed (mph)		25			25			25			25	
Link Distance (ft)		503			709			369			307	
Travel Time (s)		13.7			19.3			10.1			8.4	
Confl. Peds. (#/hr)	1		2	2		1	1		5	5		1
Peak Hour Factor	1.00	1.00	1.00	1.00	1.00	1.00	1.00	1.00	1.00	1.00	1.00	1.00
Heavy Vehicles (%)	8%	8%	8%	3%	3%	3%	4%	4%	4%	0%	0%	0%
Parking (#/hr)	0	0	0	0	0	0	0	0	0	0	0	0
Shared Lane Traffic (%)												
Sign Control		Stop			Stop			Stop			Stop	

Intersection Summary	
Area Type:	Other
Control Type: Unsignalized	

Intersection	
Intersection Delay, s/veh	21
Intersection LOS	C

Movement	EBL	EBT	EBR	WBL	WBT	WBR	NBL	NBT	NBR	SBL	SBT	SBR
Lane Configurations												
Traffic Vol, veh/h	25	381	152	20	411	40	71	20	30	10	20	28
Future Vol, veh/h	25	381	152	20	411	40	71	20	30	10	20	28
Peak Hour Factor	1.00	1.00	1.00	1.00	1.00	1.00	1.00	1.00	1.00	1.00	1.00	1.00
Heavy Vehicles, %	8	8	8	3	3	3	4	4	4	0	0	0
Mvmt Flow	25	381	152	20	411	40	71	20	30	10	20	28
Number of Lanes	0	1	0	0	1	0	0	1	0	0	1	0

Approach	EB	WB	NB	SB
Opposing Approach	WB	EB	SB	NB
Opposing Lanes	1	1	1	1
Conflicting Approach Left	SB	NB	EB	WB
Conflicting Lanes Left	1	1	1	1
Conflicting Approach Right	NB	SB	WB	EB
Conflicting Lanes Right	1	1	1	1
HCM Control Delay	25.4	19.4	11.6	10.4
HCM LOS	D	C	B	B

Lane	NBLn1	EBLn1	WBLn1	SBLn1
Vol Left, %	59%	4%	4%	17%
Vol Thru, %	17%	68%	87%	34%
Vol Right, %	25%	27%	8%	48%
Sign Control	Stop	Stop	Stop	Stop
Traffic Vol by Lane	121	558	471	58
LT Vol	71	25	20	10
Through Vol	20	381	411	20
RT Vol	30	152	40	28
Lane Flow Rate	121	558	471	58
Geometry Grp	1	1	1	1
Degree of Util (X)	0.222	0.798	0.691	0.105
Departure Headway (Hd)	6.613	5.151	5.282	6.537
Convergence, Y/N	Yes	Yes	Yes	Yes
Cap	540	703	683	545
Service Time	4.687	3.196	3.33	4.622
HCM Lane V/C Ratio	0.224	0.794	0.69	0.106
HCM Control Delay	11.6	25.4	19.4	10.4
HCM Lane LOS	B	D	C	B
HCM 95th-tile Q	0.8	8.1	5.5	0.3

Lane Group	EBL	EBT	EBR	WBL	WBT	WBR	NBL	NBT	NBR	SBL	SBT	SBR
Lane Configurations												
Traffic Volume (vph)	70	406	20	20	409	57	20	14	40	140	42	30
Future Volume (vph)	70	406	20	20	409	57	20	14	40	140	42	30
Satd. Flow (prot)	1719	1615	0	1736	1610	0	0	1757	1384	0	1759	1398
Flt Permitted	0.458			0.487				0.797			0.753	
Satd. Flow (perm)	827	1615	0	885	1610	0	0	1434	1354	0	1374	1353
Satd. Flow (RTOR)		8			21				40			30
Confl. Peds. (#/hr)	5		9	9		5	12		2	2		12
Peak Hour Factor	1.00	1.00	1.00	1.00	1.00	1.00	1.00	1.00	1.00	1.00	1.00	1.00
Heavy Vehicles (%)	5%	5%	5%	4%	4%	4%	5%	5%	5%	4%	4%	4%
Parking (#/hr)		0	0		0	0			0			0
Shared Lane Traffic (%)												
Lane Group Flow (vph)	70	426	0	20	466	0	0	34	40	0	182	30
Turn Type	Perm	NA		Perm	NA		Perm	NA	custom	Perm	NA	custom
Protected Phases		2			6			8			4	
Permitted Phases	2			6			8		2	4		6
Detector Phase	2	2		6	6		8	8	2	4	4	6
Switch Phase												
Minimum Initial (s)	20.0	20.0		20.0	20.0		8.0	8.0	20.0	8.0	8.0	20.0
Minimum Split (s)	34.5	34.5		34.5	34.5		35.5	35.5	34.5	34.5	34.5	34.5
Total Split (s)	41.0	41.0		41.0	41.0		19.0	19.0	41.0	19.0	19.0	41.0
Total Split (%)	68.3%	68.3%		68.3%	68.3%		31.7%	31.7%	68.3%	31.7%	31.7%	68.3%
Yellow Time (s)	3.5	3.5		3.5	3.5		3.5	3.5	3.5	3.5	3.5	3.5
All-Red Time (s)	1.0	1.0		1.0	1.0		1.0	1.0	1.0	1.0	1.0	1.0
Lost Time Adjust (s)	0.0	0.0		0.0	0.0			0.0	0.0		0.0	0.0
Total Lost Time (s)	4.5	4.5		4.5	4.5			4.5	4.5		4.5	4.5
Lead/Lag												
Lead-Lag Optimize?												
Recall Mode	C-Min	C-Min		C-Min	C-Min		None	None	C-Min	None	None	C-Min
Act Effct Green (s)	38.8	38.8		38.8	38.8			12.2	38.8		12.2	38.8
Actuated g/C Ratio	0.65	0.65		0.65	0.65			0.20	0.65		0.20	0.65
v/c Ratio	0.13	0.41		0.03	0.45			0.12	0.04		0.65	0.03
Control Delay	5.8	6.9		5.2	7.4			18.6	2.2		32.6	2.4
Queue Delay	0.0	0.0		0.0	0.0			0.0	0.0		0.0	0.0
Total Delay	5.8	6.9		5.2	7.4			18.6	2.2		32.6	2.4
LOS	A	A		A	A			B	A		C	A
Approach Delay		6.8			7.3			9.8			28.3	
Approach LOS		A			A			A			C	

Intersection Summary	
Cycle Length: 60	
Actuated Cycle Length: 60	
Offset: 0 (0%), Referenced to phase 2:EBTL and 6:WBTL, Start of Green	
Natural Cycle: 70	
Control Type: Actuated-Coordinated	
Maximum v/c Ratio: 0.65	
Intersection Signal Delay: 10.8	Intersection LOS: B
Intersection Capacity Utilization 72.4%	ICU Level of Service C
Analysis Period (min) 15	

Splits and Phases: 18: Pennsylvania Ave & W First St/First St





Lane Group	WBL	WBR	NBT	NBR	SBL	SBT
Lane Configurations						
Traffic Volume (vph)	20	432	10	0	0	352
Future Volume (vph)	20	432	10	0	0	352
Ideal Flow (vphpl)	1900	1900	1900	1900	1900	1900
Link Speed (mph)	40		25			25
Link Distance (ft)	1328		651			197
Travel Time (s)	22.6		17.8			5.4
Peak Hour Factor	1.00	1.00	1.00	1.00	1.00	1.00
Heavy Vehicles (%)	10%	10%	20%	20%	9%	9%
Shared Lane Traffic (%)						
Sign Control	Stop		Free			Free

Intersection Summary	
Area Type:	Other
Control Type: Unsignalized	

Intersection	
Int Delay, s/veh	6.3

Movement	WBL	WBR	NBT	NBR	SBL	SBT
Lane Configurations						
Traffic Vol, veh/h	20	432	10	0	0	352
Future Vol, veh/h	20	432	10	0	0	352
Conflicting Peds, #/hr	0	0	0	0	0	0
Sign Control	Stop	Stop	Free	Free	Free	Free
RT Channelized	-	None	-	None	-	None
Storage Length	0	-	-	-	-	-
Veh in Median Storage, #	0	-	0	-	-	0
Grade, %	0	-	0	-	-	0
Peak Hour Factor	100	100	100	100	100	100
Heavy Vehicles, %	10	10	20	20	9	9
Mvmt Flow	20	432	10	0	0	352

Major/Minor	Minor1		Major1		Major2	
Conflicting Flow All	362	10	0	-	-	-
Stage 1	10	-	-	-	-	-
Stage 2	352	-	-	-	-	-
Critical Hdwy	6.5	6.3	-	-	-	-
Critical Hdwy Stg 1	5.5	-	-	-	-	-
Critical Hdwy Stg 2	5.5	-	-	-	-	-
Follow-up Hdwy	3.59	3.39	-	-	-	-
Pot Cap-1 Maneuver	621	1048	-	0	0	-
Stage 1	993	-	-	0	0	-
Stage 2	694	-	-	0	0	-
Platoon blocked, %			-			-
Mov Cap-1 Maneuver	621	1048	-	-	-	-
Mov Cap-2 Maneuver	621	-	-	-	-	-
Stage 1	993	-	-	-	-	-
Stage 2	694	-	-	-	-	-

Approach	WB	NB	SB
HCM Control Delay, s	11.3	0	0
HCM LOS	B		

Minor Lane/Major Mvmt	NBT	WBLn1	SBT
Capacity (veh/h)	-	1017	-
HCM Lane V/C Ratio	-	0.444	-
HCM Control Delay (s)	-	11.3	-
HCM Lane LOS	-	B	-
HCM 95th %tile Q(veh)	-	2.3	-



Lane Group	WBL	WBR	NBT	NBR	SBL	SBT
Lane Configurations						
Traffic Volume (vph)	0	0	10	0	320	52
Future Volume (vph)	0	0	10	0	320	52
Ideal Flow (vphpl)	1900	1900	1900	1900	1900	1900
Link Speed (mph)	40		25			25
Link Distance (ft)	1319		225			651
Travel Time (s)	22.5		6.1			17.8
Peak Hour Factor	1.00	1.00	1.00	1.00	1.00	1.00
Heavy Vehicles (%)	0%	0%	20%	20%	9%	9%
Shared Lane Traffic (%)						
Sign Control	Free		Stop			Free

Intersection Summary	
Area Type:	Other
Control Type: Unsignalized	

Intersection	
Int Delay, s/veh	0

Movement	WBL	WBR	NBT	NBR	SBL	SBT
Lane Configurations						
Traffic Vol, veh/h	0	0	10	0	320	52
Future Vol, veh/h	0	0	10	0	320	52
Conflicting Peds, #/hr	0	0	0	0	0	0
Sign Control	Free	Free	Stop	Stop	Free	Free
RT Channelized	-	None	-	None	-	None
Storage Length	-	-	-	-	-	-
Veh in Median Storage, #	0	-	0	-	-	0
Grade, %	0	-	0	-	-	0
Peak Hour Factor	100	100	100	100	100	100
Heavy Vehicles, %	0	0	20	20	9	9
Mvmt Flow	0	0	10	0	320	52

Major/Minor	Minor2		Major2	
Conflicting Flow All	692	52	0	0
Stage 1	692	-	-	-
Stage 2	0	-	-	-
Critical Hdwy	6.7	6.4	4.19	-
Critical Hdwy Stg 1	5.7	-	-	-
Critical Hdwy Stg 2	-	-	-	-
Follow-up Hdwy	4.18	3.48	2.281	-
Pot Cap-1 Maneuver	346	967	-	-
Stage 1	419	-	-	-
Stage 2	-	-	-	-
Platoon blocked, %				-
Mov Cap-1 Maneuver	0	967	-	-
Mov Cap-2 Maneuver	0	-	-	-
Stage 1	0	-	-	-
Stage 2	0	-	-	-

Approach	NB	SB
HCM Control Delay, s		
HCM LOS	-	

Minor Lane/Major Mvmt	NBLn1	SBL	SBT
Capacity (veh/h)	-	-	-
HCM Lane V/C Ratio	-	-	-
HCM Control Delay (s)	-	-	-
HCM Lane LOS	-	-	-
HCM 95th %tile Q(veh)	-	-	-



Lane Group	EBL	EBT	EBR	WBL	WBT	WBR	NBL	NBT	NBR	SBL	SBT	SBR
Lane Configurations												
Traffic Volume (vph)	30	10	133	18	10	10	123	398	21	10	510	30
Future Volume (vph)	30	10	133	18	10	10	123	398	21	10	510	30
Ideal Flow (vphpl)	1900	1900	1900	1900	1900	1900	1900	1900	1900	1900	1900	1900
Link Speed (mph)		25			25			25			25	
Link Distance (ft)		425			424			572			450	
Travel Time (s)		11.6			11.6			15.6			12.3	
Confl. Peds. (#/hr)	13		12	12		13	11		13	13		11
Peak Hour Factor	1.00	1.00	1.00	1.00	1.00	1.00	1.00	1.00	1.00	1.00	1.00	1.00
Heavy Vehicles (%)	0%	0%	0%	0%	0%	0%	1%	1%	1%	3%	3%	3%
Parking (#/hr)	0	0	0	0	0	0						
Shared Lane Traffic (%)												
Sign Control		Stop			Stop			Free			Free	

Intersection Summary	
Area Type:	Other
Control Type: Unsignalized	

Intersection	
Int Delay, s/veh	6.4

Movement	EBL	EBT	EBR	WBL	WBT	WBR	NBL	NBT	NBR	SBL	SBT	SBR
Lane Configurations		↕			↕			↕			↕	
Traffic Vol, veh/h	30	10	133	18	10	10	123	398	21	10	510	30
Future Vol, veh/h	30	10	133	18	10	10	123	398	21	10	510	30
Conflicting Peds, #/hr	13	0	12	12	0	13	11	0	13	13	0	11
Sign Control	Stop	Stop	Stop	Stop	Stop	Stop	Free	Free	Free	Free	Free	Free
RT Channelized	-	-	None	-	-	None	-	-	None	-	-	None
Storage Length	-	-	-	-	-	-	-	-	-	-	-	-
Veh in Median Storage, #	-	0	-	-	0	-	-	0	-	-	0	-
Grade, %	-	0	-	-	0	-	-	0	-	-	0	-
Peak Hour Factor	100	100	100	100	100	100	100	100	100	100	100	100
Heavy Vehicles, %	0	0	0	0	0	0	1	1	1	3	3	3
Mvmt Flow	30	10	133	18	10	10	123	398	21	10	510	30

Major/Minor	Minor2			Minor1			Major1			Major2		
Conflicting Flow All	1234	1234	548	1297	1239	435	551	0	0	432	0	0
Stage 1	556	556	-	668	668	-	-	-	-	-	-	-
Stage 2	678	678	-	629	571	-	-	-	-	-	-	-
Critical Hdwy	7.1	6.5	6.2	7.1	6.5	6.2	4.11	-	-	4.13	-	-
Critical Hdwy Stg 1	6.1	5.5	-	6.1	5.5	-	-	-	-	-	-	-
Critical Hdwy Stg 2	6.1	5.5	-	6.1	5.5	-	-	-	-	-	-	-
Follow-up Hdwy	3.5	4	3.3	3.5	4	3.3	2.209	-	-	2.227	-	-
Pot Cap-1 Maneuver	155	178	540	140	177	625	1024	-	-	1122	-	-
Stage 1	519	516	-	451	459	-	-	-	-	-	-	-
Stage 2	445	455	-	474	508	-	-	-	-	-	-	-
Platoon blocked, %								-	-		-	-
Mov Cap-1 Maneuver	123	145	528	84	144	610	1013	-	-	1108	-	-
Mov Cap-2 Maneuver	123	145	-	84	144	-	-	-	-	-	-	-
Stage 1	432	504	-	375	381	-	-	-	-	-	-	-
Stage 2	354	378	-	339	496	-	-	-	-	-	-	-

Approach	EB	WB	NB	SB
HCM Control Delay, s	31	45	2.1	0.2
HCM LOS	D	E		

Minor Lane/Major Mvmt	NBL	NBT	NBR	EBLn1	WBLn1	SBL	SBT	SBR
Capacity (veh/h)	1013	-	-	306	127	1108	-	-
HCM Lane V/C Ratio	0.121	-	-	0.565	0.299	0.009	-	-
HCM Control Delay (s)	9	0	-	31	45	8.3	0	-
HCM Lane LOS	A	A	-	D	E	A	A	-
HCM 95th %tile Q(veh)	0.4	-	-	3.3	1.2	0	-	-



Lane Group	EBL	EBT	EBR	WBL	WBT	WBR	NBL	NBT	NBR	SBL	SBT	SBR
Lane Configurations												
Traffic Volume (vph)	10	0	63	35	0	10	72	333	33	10	312	20
Future Volume (vph)	10	0	63	35	0	10	72	333	33	10	312	20
Ideal Flow (vphpl)	1900	1900	1900	1900	1900	1900	1900	1900	1900	1900	1900	1900
Link Speed (mph)		25			25			25			25	
Link Distance (ft)		534			273			671			424	
Travel Time (s)		14.6			7.4			18.3			11.6	
Peak Hour Factor	1.00	1.00	1.00	1.00	1.00	1.00	1.00	1.00	1.00	1.00	1.00	1.00
Heavy Vehicles (%)	0%	0%	0%	25%	25%	25%	2%	2%	2%	2%	2%	2%
Shared Lane Traffic (%)												
Sign Control		Stop			Stop			Free			Free	

Intersection Summary	
Area Type:	Other
Control Type: Unsignalized	

Intersection	
Int Delay, s/veh	2.8

Movement	EBL	EBT	EBR	WBL	WBT	WBR	NBL	NBT	NBR	SBL	SBT	SBR
Lane Configurations		↕			↕			↕			↕	
Traffic Vol, veh/h	10	0	63	35	0	10	72	333	33	10	312	20
Future Vol, veh/h	10	0	63	35	0	10	72	333	33	10	312	20
Conflicting Peds, #/hr	0	0	0	0	0	0	0	0	0	0	0	0
Sign Control	Stop	Stop	Stop	Stop	Stop	Stop	Free	Free	Free	Free	Free	Free
RT Channelized	-	-	None	-	-	None	-	-	None	-	-	None
Storage Length	-	-	-	-	-	-	-	-	-	-	-	-
Veh in Median Storage, #	-	0	-	-	0	-	-	0	-	-	0	-
Grade, %	-	0	-	-	0	-	-	0	-	-	0	-
Peak Hour Factor	100	100	100	100	100	100	100	100	100	100	100	100
Heavy Vehicles, %	0	0	0	25	25	25	2	2	2	2	2	2
Mvmt Flow	10	0	63	35	0	10	72	333	33	10	312	20

Major/Minor	Minor2			Minor1			Major1			Major2		
Conflicting Flow All	841	852	322	868	846	350	332	0	0	366	0	0
Stage 1	342	342	-	494	494	-	-	-	-	-	-	-
Stage 2	499	510	-	374	352	-	-	-	-	-	-	-
Critical Hdwy	7.1	6.5	6.2	7.35	6.75	6.45	4.12	-	-	4.12	-	-
Critical Hdwy Stg 1	6.1	5.5	-	6.35	5.75	-	-	-	-	-	-	-
Critical Hdwy Stg 2	6.1	5.5	-	6.35	5.75	-	-	-	-	-	-	-
Follow-up Hdwy	3.5	4	3.3	3.725	4.225	3.525	2.218	-	-	2.218	-	-
Pot Cap-1 Maneuver	287	299	724	249	275	644	1227	-	-	1193	-	-
Stage 1	677	642	-	516	510	-	-	-	-	-	-	-
Stage 2	557	541	-	603	593	-	-	-	-	-	-	-
Platoon blocked, %								-	-		-	-
Mov Cap-1 Maneuver	265	274	724	213	252	644	1227	-	-	1193	-	-
Mov Cap-2 Maneuver	265	274	-	213	252	-	-	-	-	-	-	-
Stage 1	627	636	-	478	472	-	-	-	-	-	-	-
Stage 2	508	501	-	545	587	-	-	-	-	-	-	-

Approach	EB	WB	NB	SB
HCM Control Delay, s	12	22.5	1.3	0.2
HCM LOS	B	C		

Minor Lane/Major Mvmt	NBL	NBT	NBR	EBLn1	WBLn1	SBL	SBT	SBR
Capacity (veh/h)	1227	-	-	585	250	1193	-	-
HCM Lane V/C Ratio	0.059	-	-	0.125	0.18	0.008	-	-
HCM Control Delay (s)	8.1	0	-	12	22.5	8	0	-
HCM Lane LOS	A	A	-	B	C	A	A	-
HCM 95th %tile Q(veh)	0.2	-	-	0.4	0.6	0	-	-



Lane Group	EBL	EBT	EBR	WBL	WBT	WBR	NBL	NBT	NBR	SBL	SBT	SBR
Lane Configurations												
Traffic Volume (vph)	10	196	10	33	197	13	10	10	48	28	10	10
Future Volume (vph)	10	196	10	33	197	13	10	10	48	28	10	10
Ideal Flow (vphpl)	1900	1900	1900	1900	1900	1900	1900	1900	1900	1900	1900	1900
Link Speed (mph)		25			25			25			25	
Link Distance (ft)		591			657			282			328	
Travel Time (s)		16.1			17.9			7.7			8.9	
Peak Hour Factor	1.00	1.00	1.00	1.00	1.00	1.00	1.00	1.00	1.00	1.00	1.00	1.00
Heavy Vehicles (%)	2%	2%	2%	3%	3%	3%	0%	0%	0%	0%	0%	0%
Shared Lane Traffic (%)												
Sign Control		Free			Free			Stop			Stop	

Intersection Summary	
Area Type:	Other
Control Type: Unsignalized	

Intersection	
Int Delay, s/veh	3

Movement	EBL	EBT	EBR	WBL	WBT	WBR	NBL	NBT	NBR	SBL	SBT	SBR
Lane Configurations		↕			↕			↕			↕	
Traffic Vol, veh/h	10	196	10	33	197	13	10	10	48	28	10	10
Future Vol, veh/h	10	196	10	33	197	13	10	10	48	28	10	10
Conflicting Peds, #/hr	0	0	0	0	0	0	0	0	0	0	0	0
Sign Control	Free	Free	Free	Free	Free	Free	Stop	Stop	Stop	Stop	Stop	Stop
RT Channelized	-	-	None	-	-	None	-	-	None	-	-	None
Storage Length	-	-	-	-	-	-	-	-	-	-	-	-
Veh in Median Storage, #	-	0	-	-	0	-	-	0	-	-	0	-
Grade, %	-	0	-	-	0	-	-	0	-	-	0	-
Peak Hour Factor	100	100	100	100	100	100	100	100	100	100	100	100
Heavy Vehicles, %	2	2	2	3	3	3	0	0	0	0	0	0
Mvmt Flow	10	196	10	33	197	13	10	10	48	28	10	10

Major/Minor	Major1			Major2			Minor1			Minor2		
Conflicting Flow All	210	0	0	206	0	0	501	497	201	520	496	204
Stage 1	-	-	-	-	-	-	221	221	-	270	270	-
Stage 2	-	-	-	-	-	-	280	276	-	250	226	-
Critical Hdwy	4.12	-	-	4.13	-	-	7.1	6.5	6.2	7.1	6.5	6.2
Critical Hdwy Stg 1	-	-	-	-	-	-	6.1	5.5	-	6.1	5.5	-
Critical Hdwy Stg 2	-	-	-	-	-	-	6.1	5.5	-	6.1	5.5	-
Follow-up Hdwy	2.218	-	-	2.227	-	-	3.5	4	3.3	3.5	4	3.3
Pot Cap-1 Maneuver	1361	-	-	1359	-	-	484	477	845	470	478	842
Stage 1	-	-	-	-	-	-	786	724	-	740	690	-
Stage 2	-	-	-	-	-	-	731	685	-	759	721	-
Platoon blocked, %		-	-		-	-						
Mov Cap-1 Maneuver	1361	-	-	1359	-	-	457	460	845	424	461	842
Mov Cap-2 Maneuver	-	-	-	-	-	-	457	460	-	424	461	-
Stage 1	-	-	-	-	-	-	780	718	-	734	671	-
Stage 2	-	-	-	-	-	-	692	666	-	700	715	-

Approach	EB	WB	NB	SB
HCM Control Delay, s	0.4	1	10.9	13.3
HCM LOS			B	B

Minor Lane/Major Mvmt	NBLn1	EBL	EBT	EBR	WBL	WBT	WBR	SBLn1
Capacity (veh/h)	677	1361	-	-	1359	-	-	482
HCM Lane V/C Ratio	0.1	0.007	-	-	0.024	-	-	0.1
HCM Control Delay (s)	10.9	7.7	0	-	7.7	0	-	13.3
HCM Lane LOS	B	A	A	-	A	A	-	B
HCM 95th %tile Q(veh)	0.3	0	-	-	0.1	-	-	0.3



Lane Group	WBL	WBR	NBT	NBR	SBL	SBT
Lane Configurations						
Traffic Volume (vph)	33	26	826	59	51	466
Future Volume (vph)	33	26	826	59	51	466
Ideal Flow (vphpl)	1900	1900	1900	1900	1900	1900
Link Speed (mph)	25		35			35
Link Distance (ft)	789		1497			1776
Travel Time (s)	21.5		29.2			34.6
Peak Hour Factor	0.92	0.92	0.92	0.92	0.92	0.92
Heavy Vehicles (%)	50%	50%	3%	50%	50%	3%
Shared Lane Traffic (%)						
Sign Control	Stop		Free			Free

Intersection Summary	
Area Type:	Other
Control Type: Unsignalized	

Intersection	
Int Delay, s/veh	3.1

Movement	WBL	WBR	NBT	NBR	SBL	SBT
Lane Configurations						
Traffic Vol, veh/h	33	26	826	59	51	466
Future Vol, veh/h	33	26	826	59	51	466
Conflicting Peds, #/hr	0	0	0	0	0	0
Sign Control	Stop	Stop	Free	Free	Free	Free
RT Channelized	-	None	-	None	-	None
Storage Length	0	-	-	-	-	-
Veh in Median Storage, #	0	-	0	-	-	0
Grade, %	0	-	0	-	-	0
Peak Hour Factor	92	92	92	92	92	92
Heavy Vehicles, %	50	50	3	50	50	3
Mvmt Flow	36	28	898	64	55	507

Major/Minor	Minor1		Major1		Major2	
Conflicting Flow All	1547	930	0	0	962	0
Stage 1	930	-	-	-	-	-
Stage 2	617	-	-	-	-	-
Critical Hdwy	6.9	6.7	-	-	4.6	-
Critical Hdwy Stg 1	5.9	-	-	-	-	-
Critical Hdwy Stg 2	5.9	-	-	-	-	-
Follow-up Hdwy	3.95	3.75	-	-	2.65	-
Pot Cap-1 Maneuver	98	266	-	-	555	-
Stage 1	317	-	-	-	-	-
Stage 2	456	-	-	-	-	-
Platoon blocked, %			-	-		-
Mov Cap-1 Maneuver	84	266	-	-	555	-
Mov Cap-2 Maneuver	84	-	-	-	-	-
Stage 1	317	-	-	-	-	-
Stage 2	393	-	-	-	-	-

Approach	WB	NB	SB
HCM Control Delay, s	65.1	0	1.2
HCM LOS	F		

Minor Lane/Major Mvmt	NBT	NBR	WBLn1	SBL	SBT
Capacity (veh/h)	-	-	120	555	-
HCM Lane V/C Ratio	-	-	0.534	0.1	-
HCM Control Delay (s)	-	-	65.1	12.2	0
HCM Lane LOS	-	-	F	B	A
HCM 95th %tile Q(veh)	-	-	2.5	0.3	-



Lane Group	WBL	WBR	NBT	NBR	SBL	SBT
Lane Configurations						
Traffic Volume (vph)	88	55	425	180	87	270
Future Volume (vph)	88	55	425	180	87	270
Ideal Flow (vphpl)	1900	1900	1900	1900	1900	1900
Link Speed (mph)	25		35			35
Link Distance (ft)	1092		1238			171
Travel Time (s)	29.8		24.1			3.3
Peak Hour Factor	0.92	0.92	0.92	0.92	0.92	0.92
Heavy Vehicles (%)	3%	3%	3%	3%	3%	3%
Shared Lane Traffic (%)						
Sign Control	Stop		Free			Free

Intersection Summary	
Area Type:	Other
Control Type: Unsignalized	

Intersection	
Int Delay, s/veh	4

Movement	WBL	WBR	NBT	NBR	SBL	SBT
Lane Configurations						
Traffic Vol, veh/h	88	55	425	180	87	270
Future Vol, veh/h	88	55	425	180	87	270
Conflicting Peds, #/hr	0	0	0	0	0	0
Sign Control	Stop	Stop	Free	Free	Free	Free
RT Channelized	-	None	-	None	-	None
Storage Length	0	0	-	-	-	-
Veh in Median Storage, #	0	-	0	-	-	0
Grade, %	0	-	0	-	-	0
Peak Hour Factor	92	92	92	92	92	92
Heavy Vehicles, %	3	3	3	3	3	3
Mvmt Flow	96	60	462	196	95	293

Major/Minor	Minor1		Major1		Major2	
Conflicting Flow All	1043	560	0	0	658	0
Stage 1	560	-	-	-	-	-
Stage 2	483	-	-	-	-	-
Critical Hdwy	6.43	6.23	-	-	4.13	-
Critical Hdwy Stg 1	5.43	-	-	-	-	-
Critical Hdwy Stg 2	5.43	-	-	-	-	-
Follow-up Hdwy	3.527	3.327	-	-	2.227	-
Pot Cap-1 Maneuver	253	526	-	-	925	-
Stage 1	570	-	-	-	-	-
Stage 2	618	-	-	-	-	-
Platoon blocked, %			-	-		-
Mov Cap-1 Maneuver	222	526	-	-	925	-
Mov Cap-2 Maneuver	222	-	-	-	-	-
Stage 1	570	-	-	-	-	-
Stage 2	542	-	-	-	-	-

Approach	WB	NB	SB
HCM Control Delay, s	25.2	0	2.3
HCM LOS	D		

Minor Lane/Major Mvmt	NBT	NBR	WBLn1	WBLn2	SBL	SBT
Capacity (veh/h)	-	-	222	526	925	-
HCM Lane V/C Ratio	-	-	0.431	0.114	0.102	-
HCM Control Delay (s)	-	-	33	12.7	9.3	0
HCM Lane LOS	-	-	D	B	A	A
HCM 95th %tile Q(veh)	-	-	2	0.4	0.3	-



Lane Group	EBL	EBT	EBR	WBL	WBT	WBR	NBL	NBT	NBR	SBL	SBT	SBR
Lane Configurations												
Traffic Volume (vph)	42	536	173	394	519	40	156	0	405	25	0	32
Future Volume (vph)	42	536	173	394	519	40	156	0	405	25	0	32
Ideal Flow (vphpl)	1900	1900	1900	1900	1900	1900	1900	1900	1900	1900	1900	1900
Link Speed (mph)		45			45			25			25	
Link Distance (ft)		2173			814			1259			347	
Travel Time (s)		32.9			12.3			34.3			9.5	
Peak Hour Factor	0.92	0.92	0.92	0.92	0.92	0.92	0.92	0.92	0.92	0.92	0.92	0.92
Heavy Vehicles (%)	3%	3%	3%	3%	3%	3%	3%	3%	3%	3%	3%	3%
Shared Lane Traffic (%)												
Sign Control		Free			Free			Stop			Stop	

Intersection Summary	
Area Type:	Other
Control Type: Unsignalized	

Intersection	
Int Delay, s/veh	545.9

Movement	EBL	EBT	EBR	WBL	WBT	WBR	NBL	NBT	NBR	SBL	SBT	SBR
Lane Configurations		↕			↕			↰	↱		↕	
Traffic Vol, veh/h	42	536	173	394	519	40	156	0	405	25	0	32
Future Vol, veh/h	42	536	173	394	519	40	156	0	405	25	0	32
Conflicting Peds, #/hr	0	0	0	0	0	0	0	0	0	0	0	0
Sign Control	Free	Free	Free	Free	Free	Free	Stop	Stop	Stop	Stop	Stop	Stop
RT Channelized	-	-	None	-	-	None	-	-	None	-	-	None
Storage Length	-	-	-	-	-	-	-	-	0	-	-	-
Veh in Median Storage, #	-	0	-	-	0	-	-	0	-	-	0	-
Grade, %	-	0	-	-	0	-	-	0	-	-	0	-
Peak Hour Factor	92	92	92	92	92	92	92	92	92	92	92	92
Heavy Vehicles, %	3	3	3	3	3	3	3	3	3	3	3	3
Mvmt Flow	46	583	188	428	564	43	170	0	440	27	0	35

Major/Minor	Major1			Major2			Minor1			Minor2		
Conflicting Flow All	607	0	0	771	0	0	2228	2232	677	2431	2305	586
Stage 1	-	-	-	-	-	-	769	769	-	1442	1442	-
Stage 2	-	-	-	-	-	-	1459	1463	-	989	863	-
Critical Hdwy	4.13	-	-	4.13	-	-	7.13	6.53	6.23	7.13	6.53	6.23
Critical Hdwy Stg 1	-	-	-	-	-	-	6.13	5.53	-	6.13	5.53	-
Critical Hdwy Stg 2	-	-	-	-	-	-	6.13	5.53	-	6.13	5.53	-
Follow-up Hdwy	2.227	-	-	2.227	-	-	3.527	4.027	3.327	3.527	4.027	3.327
Pot Cap-1 Maneuver	966	-	-	839	-	-	~ 30	42	451	~ 22	38	508
Stage 1	-	-	-	-	-	-	392	409	-	164	197	-
Stage 2	-	-	-	-	-	-	~ 160	192	-	296	370	-
Platoon blocked, %		-	-		-	-						
Mov Cap-1 Maneuver	966	-	-	839	-	-	~ 10	9	451	0	8	508
Mov Cap-2 Maneuver	-	-	-	-	-	-	~ 10	9	-	0	8	-
Stage 1	-	-	-	-	-	-	358	374	-	150	44	-
Stage 2	-	-	-	-	-	-	~ 33	43	-	~ 6	338	-

Approach	EB	WB	NB	SB
HCM Control Delay, s	0.5	5.7	$ 2247.9	13.1
HCM LOS			F	B

Minor Lane/Major Mvmt	NBLn1	NBLn2	EBL	EBT	EBR	WBL	WBT	WBR	SBLn1
Capacity (veh/h)	10	451	966	-	-	839	-	-	508
HCM Lane V/C Ratio	16.957	0.976	0.047	-	-	0.51	-	-	0.122
HCM Control Delay (s)	$ 7909.5	67.1	8.9	0	-	13.7	0	-	13.1
HCM Lane LOS	F	F	A	A	-	B	A	-	B
HCM 95th %tile Q(veh)	22.7	12.2	0.1	-	-	3	-	-	0.4

Notes

~: Volume exceeds capacity $: Delay exceeds 300s +: Computation Not Defined *: All major volume in platoon

Friday LOS Calculations

(2025 Baseline)



Lane Group	EBL	EBT	EBR	WBL	WBT	WBR	NBL	NBT	NBR	SBL	SBT	SBR
Lane Configurations												
Traffic Volume (vph)	380	5	10	0	0	0	0	10	35	155	20	0
Future Volume (vph)	380	5	10	0	0	0	0	10	35	155	20	0
Ideal Flow (vphpl)	1900	1900	1900	1900	1900	1900	1900	1900	1900	1900	1900	1900
Link Speed (mph)		45			45			35			35	
Link Distance (ft)		1200			1208			347			614	
Travel Time (s)		18.2			18.3			6.8			12.0	
Peak Hour Factor	1.00	1.00	1.00	1.00	1.00	1.00	1.00	1.00	1.00	1.00	1.00	1.00
Heavy Vehicles (%)	1%	1%	1%	0%	0%	0%	17%	17%	17%	22%	22%	22%
Shared Lane Traffic (%)												
Sign Control		Stop			Free			Free			Free	

Intersection Summary	
Area Type:	Other
Control Type: Unsignalized	

Intersection	
Int Delay, s/veh	17.1

Movement	EBL	EBT	EBR	WBL	WBT	WBR	NBL	NBT	NBR	SBL	SBT	SBR
Lane Configurations												
Traffic Vol, veh/h	380	5	10	0	0	0	0	10	35	155	20	0
Future Vol, veh/h	380	5	10	0	0	0	0	10	35	155	20	0
Conflicting Peds, #/hr	0	0	0	0	0	0	0	0	0	0	0	0
Sign Control	Stop	Stop	Stop	Free	Free	Free	Free	Free	Free	Free	Free	Free
RT Channelized	-	-	None	-	-	None	-	-	None	-	-	None
Storage Length	-	-	-	-	-	-	-	-	-	-	-	-
Veh in Median Storage, #	-	0	-	-	0	-	-	0	-	-	0	-
Grade, %	-	0	-	-	0	-	-	0	-	-	0	-
Peak Hour Factor	100	100	100	100	100	100	100	100	100	100	100	100
Heavy Vehicles, %	1	1	1	0	0	0	17	17	17	22	22	22
Mvmt Flow	380	5	10	0	0	0	0	10	35	155	20	0

Major/Minor	Minor2			Major1			Major2		
Conflicting Flow All	358	375	20	-	0	0	45	0	0
Stage 1	330	330	-	-	-	-	-	-	-
Stage 2	28	45	-	-	-	-	-	-	-
Critical Hdwy	6.41	6.51	6.21	-	-	-	4.32	-	-
Critical Hdwy Stg 1	5.41	5.51	-	-	-	-	-	-	-
Critical Hdwy Stg 2	5.41	5.51	-	-	-	-	-	-	-
Follow-up Hdwy	3.509	4.009	3.309	-	-	-	2.398	-	-
Pot Cap-1 Maneuver	642	558	1061	0	-	-	1444	-	0
Stage 1	731	648	-	0	-	-	-	-	0
Stage 2	997	859	-	0	-	-	-	-	0
Platoon blocked, %					-	-		-	
Mov Cap-1 Maneuver	572	0	1061	-	-	-	1444	-	-
Mov Cap-2 Maneuver	572	0	-	-	-	-	-	-	-
Stage 1	731	0	-	-	-	-	-	-	-
Stage 2	888	0	-	-	-	-	-	-	-

Approach	EB	NB	SB
HCM Control Delay, s	23.5	0	6.9
HCM LOS	C		

Minor Lane/Major Mvmt	NBT	NBR	EBLn1	SBL	SBT
Capacity (veh/h)	-	-	579	1444	-
HCM Lane V/C Ratio	-	-	0.682	0.107	-
HCM Control Delay (s)	-	-	23.5	7.8	0
HCM Lane LOS	-	-	C	A	A
HCM 95th %tile Q(veh)	-	-	5.2	0.4	-



Lane Group	EBL	EBT	EBR	WBL	WBT	WBR	NBL	NBT	NBR	SBL	SBT	SBR
Lane Configurations												
Traffic Volume (vph)	0	0	0	40	5	225	5	385	0	0	135	100
Future Volume (vph)	0	0	0	40	5	225	5	385	0	0	135	100
Ideal Flow (vphpl)	1900	1900	1900	1900	1900	1900	1900	1900	1900	1900	1900	1900
Link Speed (mph)		45			45			35			35	
Link Distance (ft)		1191			1224			614			1462	
Travel Time (s)		18.0			18.5			12.0			28.5	
Peak Hour Factor	1.00	1.00	1.00	1.00	1.00	1.00	1.00	1.00	1.00	1.00	1.00	1.00
Heavy Vehicles (%)	0%	0%	0%	16%	16%	16%	1%	1%	1%	8%	8%	8%
Shared Lane Traffic (%)												
Sign Control		Free			Stop			Free			Free	

Intersection Summary	
Area Type:	Other
Control Type: Unsignalized	

Intersection	
Int Delay, s/veh	4.8

Movement	EBL	EBT	EBR	WBL	WBT	WBR	NBL	NBT	NBR	SBL	SBT	SBR
Lane Configurations												
Traffic Vol, veh/h	0	0	0	40	5	225	5	385	0	0	135	100
Future Vol, veh/h	0	0	0	40	5	225	5	385	0	0	135	100
Conflicting Peds, #/hr	0	0	0	0	0	0	0	0	0	0	0	0
Sign Control	Free	Free	Free	Stop	Stop	Stop	Free	Free	Free	Free	Free	Free
RT Channelized	-	-	None	-	-	None	-	-	None	-	-	None
Storage Length	-	-	-	-	-	-	-	-	-	-	-	-
Veh in Median Storage, #	-	1	-	-	0	-	-	0	-	-	0	-
Grade, %	-	0	-	-	0	-	-	0	-	-	0	-
Peak Hour Factor	100	100	100	100	100	100	100	100	100	100	100	100
Heavy Vehicles, %	0	0	0	16	16	16	1	1	1	8	8	8
Mvmt Flow	0	0	0	40	5	225	5	385	0	0	135	100

Major/Minor	Minor1			Major1			Major2		
Conflicting Flow All	580	630	385	235	0	-	-	-	0
Stage 1	395	395	-	-	-	-	-	-	-
Stage 2	185	235	-	-	-	-	-	-	-
Critical Hdwy	6.56	6.66	6.36	4.11	-	-	-	-	-
Critical Hdwy Stg 1	5.56	5.66	-	-	-	-	-	-	-
Critical Hdwy Stg 2	5.56	5.66	-	-	-	-	-	-	-
Follow-up Hdwy	3.644	4.144	3.444	2.209	-	-	-	-	-
Pot Cap-1 Maneuver	454	381	633	1338	-	0	0	-	-
Stage 1	651	581	-	-	-	0	0	-	-
Stage 2	814	685	-	-	-	0	0	-	-
Platoon blocked, %					-			-	-
Mov Cap-1 Maneuver	452	0	633	1338	-	-	-	-	-
Mov Cap-2 Maneuver	452	0	-	-	-	-	-	-	-
Stage 1	648	0	-	-	-	-	-	-	-
Stage 2	814	0	-	-	-	-	-	-	-

Approach	WB	NB	SB
HCM Control Delay, s	15.9	0.1	0
HCM LOS	C		

Minor Lane/Major Mvmt	NBL	NBT	WBLn1	SBT	SBR
Capacity (veh/h)	1338	-	597	-	-
HCM Lane V/C Ratio	0.004	-	0.452	-	-
HCM Control Delay (s)	7.7	0	15.9	-	-
HCM Lane LOS	A	A	C	-	-
HCM 95th %tile Q(veh)	0	-	2.3	-	-



Lane Group	EBL	EBR	NBL	NBT	SBT	SBR
Lane Configurations						
Traffic Volume (vph)	25	65	50	560	170	20
Future Volume (vph)	25	65	50	560	170	20
Ideal Flow (vphpl)	1900	1900	1900	1900	1900	1900
Storage Length (ft)	0	0	100			0
Storage Lanes	1	0	1			0
Taper Length (ft)	25		25			
Link Speed (mph)	15			35	35	
Link Distance (ft)	535			2708	698	
Travel Time (s)	24.3			52.8	13.6	
Peak Hour Factor	1.00	1.00	1.00	1.00	1.00	1.00
Heavy Vehicles (%)	13%	13%	2%	2%	5%	5%
Shared Lane Traffic (%)						
Sign Control	Stop			Free	Free	

Intersection Summary	
Area Type:	Other

Control Type: Unsignalized

Intersection	
Int Delay, s/veh	1.7

Movement	EBL	EBR	NBL	NBT	SBT	SBR
Lane Configurations						
Traffic Vol, veh/h	25	65	50	560	170	20
Future Vol, veh/h	25	65	50	560	170	20
Conflicting Peds, #/hr	0	0	0	0	0	0
Sign Control	Stop	Stop	Free	Free	Free	Free
RT Channelized	-	None	-	None	-	None
Storage Length	0	-	100	-	-	-
Veh in Median Storage, #	0	-	-	0	0	-
Grade, %	0	-	-	0	0	-
Peak Hour Factor	100	100	100	100	100	100
Heavy Vehicles, %	13	13	2	2	5	5
Mvmt Flow	25	65	50	560	170	20

Major/Minor	Minor2		Major1		Major2	
Conflicting Flow All	840	180	190	0	-	0
Stage 1	180	-	-	-	-	-
Stage 2	660	-	-	-	-	-
Critical Hdwy	6.53	6.33	4.12	-	-	-
Critical Hdwy Stg 1	5.53	-	-	-	-	-
Critical Hdwy Stg 2	5.53	-	-	-	-	-
Follow-up Hdwy	3.617	3.417	2.218	-	-	-
Pot Cap-1 Maneuver	321	835	1384	-	-	-
Stage 1	825	-	-	-	-	-
Stage 2	494	-	-	-	-	-
Platoon blocked, %				-	-	-
Mov Cap-1 Maneuver	309	835	1384	-	-	-
Mov Cap-2 Maneuver	309	-	-	-	-	-
Stage 1	795	-	-	-	-	-
Stage 2	494	-	-	-	-	-

Approach	EB	NB	SB
HCM Control Delay, s	12.5	0.6	0
HCM LOS	B		

Minor Lane/Major Mvmt	NBL	NBT	EBLn1	SBT	SBR
Capacity (veh/h)	1384	-	567	-	-
HCM Lane V/C Ratio	0.036	-	0.159	-	-
HCM Control Delay (s)	7.7	-	12.5	-	-
HCM Lane LOS	A	-	B	-	-
HCM 95th %tile Q(veh)	0.1	-	0.6	-	-

LANE LEVEL OF SERVICE

Lane Level of Service

Site: 4 [2025 Baseline (Site Folder: Friday PM Peak Hour)]

Output produced by SIDRA INTERSECTION Version: 9.1.1.200

47 North
Bullfrog Rd / Suncadia Trail
Site Category: (None)
Roundabout

	Approaches			Intersection
	South	North	West	
LOS	A	A	A	A

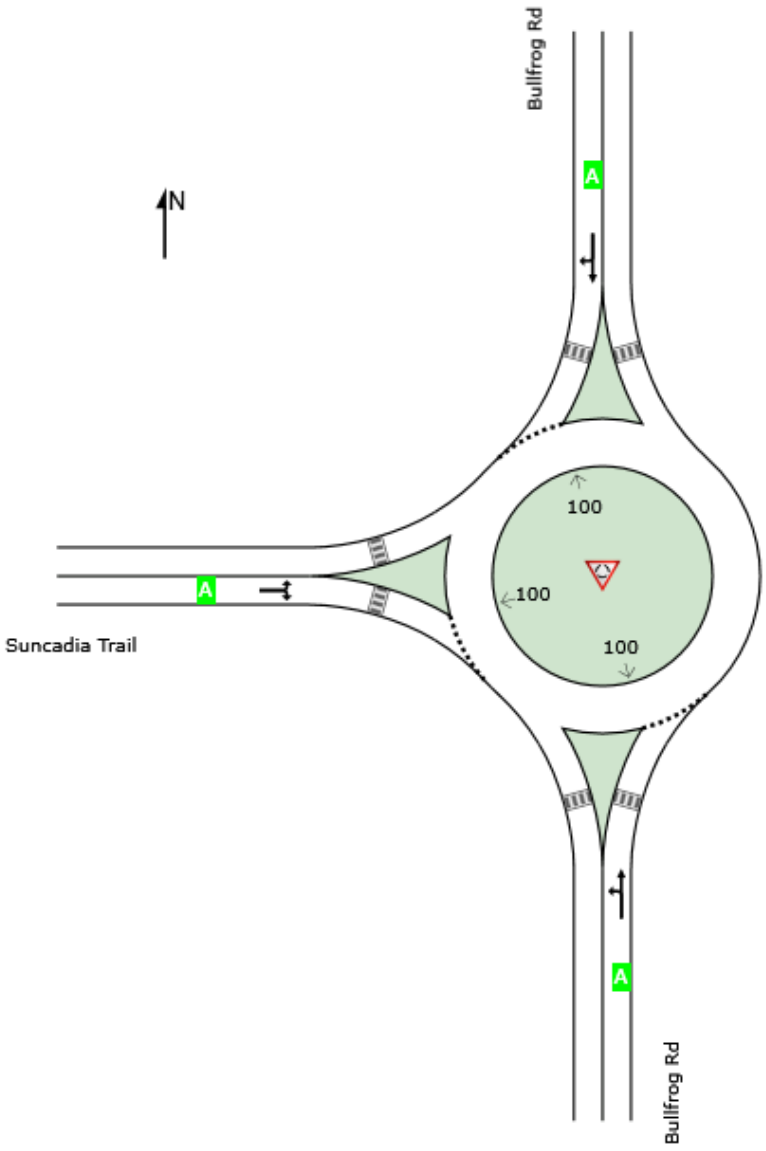

Site Level of Service (LOS) Method: Delay & v/c (HCM 6). Site LOS Method is specified in the Parameter Settings dialog (Options tab).
Roundabout LOS Method: Same as Sign Control.
Lane LOS values are based on average delay and v/c ratio (degree of saturation) per lane.
LOS F will result if v/c > 1 irrespective of lane delay value (does not apply for approaches and intersection).
Intersection and Approach LOS values are based on average delay for all lanes (v/c not used as specified in HCM 6).
Delay Model: HCM Delay Formula (Stopline Delay: Geometric Delay is not included).

LANE SUMMARY

Site: 4 [2025 Baseline (Site Folder: Friday PM Peak Hour)]

Output produced by SIDRA INTERSECTION Version: 9.1.1.200

47 North
Bullfrog Rd / Suncadia Trail
Site Category: (None)
Roundabout

Lane Use and Performance

	Demand Flows [Total veh/h	HV] %	Arrival Flows [Total veh/h	HV] %	Cap. veh/h	Deg. Satn v/c	Lane Util. %	Aver. Delay sec	Level of Service	95% Back Of Queue [Veh	Dist] ft	Lane Config	Lane Length ft	Cap. Adj. %	Prob. Block. %
South: Bullfrog Rd															
Lane 1[d]	585	1.4	585	1.4	1172	0.499	100	8.4	LOS A	3.5	89.6	Full	1600	0.0	0.0
Approach	585	1.4	585	1.4		0.499		8.4	LOS A	3.5	89.6				
North: Bullfrog Rd															
Lane 1[d]	210	3.5	210	3.5	939	0.224	100	6.0	LOS A	1.0	26.1	Full	1600	0.0	0.0
Approach	210	3.5	210	3.5		0.224		6.0	LOS A	1.0	26.1				
West: Suncadia Trail															
Lane 1[d]	245	4.2	245	4.2	1210	0.202	100	4.7	LOS A	1.0	25.5	Full	1600	0.0	0.0
Approach	245	4.2	245	4.2		0.202		4.7	LOS A	1.0	25.5				
All Vehicles	1040	2.5	1040	2.5		0.499		7.0	LOS A	3.5	89.6				

Site Level of Service (LOS) Method: Delay & v/c (HCM 6). Site LOS Method is specified in the Parameter Settings dialog (Options tab).
Roundabout LOS Method: Same as Sign Control.
Lane LOS values are based on average delay and v/c ratio (degree of saturation) per lane.
LOS F will result if v/c > 1 irrespective of lane delay value (does not apply for approaches and intersection).
Intersection and Approach LOS values are based on average delay for all lanes (v/c not used as specified in HCM 6).
Roundabout Capacity Model: US HCM 6.
Delay Model: HCM Delay Formula (Stopline Delay: Geometric Delay is not included).
Queue Model: SIDRA queue estimation methods are used for Back of Queue and Queue at Start of Gap.
Gap-Acceptance Capacity Formula: Siegloch M1 implied by US HCM 6 Roundabout Capacity Model.
HV (%) values are calculated for All Movement Classes of All Heavy Vehicle Model Designation.
Arrival Flows used in performance calculations are adjusted to include any Initial Queued Demand and Upstream Capacity Constraint effects.

d Dominant lane on roundabout approach

Approach Lane Flows (veh/h)

South: Bullfrog Rd

Mov. From S To Exit:	L2 W	T1 N	Total	%HV	Cap. veh/h	Deg. Satn v/c	Lane Util. %	Prob. SL Ov. %	Ov. Lane No.
Lane 1	330	255	585	1.4	1172	0.499	100	NA	NA
Approach	330	255	585	1.4		0.499			

North: Bullfrog Rd

Mov. From N To Exit:	T1 S	R2 W	Total	%HV	Cap. veh/h	Deg. Satn v/c	Lane Util. %	Prob. SL Ov. %	Ov. Lane No.
Lane 1	85	125	210	3.5	939	0.224	100	NA	NA
Approach	85	125	210	3.5		0.224			

West: Suncadia Trail

Mov. From W To Exit:	L2 N	R2 S	Total	%HV	Cap. veh/h	Deg. Satn v/c	Lane Util. %	Prob. SL Ov. %	Ov. Lane No.

Lane 1	140	105	245	4.2	1210	0.202	100	NA	NA
Approach	140	105	245	4.2		0.202			

	Total	%HV	Deg.Satn (v/c)
All Vehicles	1040	2.5	0.499

Arrival Flows used in performance calculations are adjusted to include any Initial Queued Demand and Upstream Capacity Constraint effects.

Merge Analysis

	Exit Lane Number	Short Lane Length ft	Percent Opng in Lane %	Opposing Flow Rate veh/h	Critical Gap pcu/h	Follow-up Headway sec	Lane Flow Rate veh/h	Capacity veh/h	Deg. Satn v/c	Min. Delay sec	Merge Delay sec
There are no Exit Short Lanes for Merge Analysis at this Site.											

Variable Demand Analysis

	Initial Queued Demand veh	Residual Queued Demand veh	Time for Residual Demand to Clear sec	Duration of Oversatn sec
South: Bullfrog Rd				
Lane 1	0.0	0.0	0.0	0.0
North: Bullfrog Rd				
Lane 1	0.0	0.0	0.0	0.0
West: Suncadia Trail				
Lane 1	0.0	0.0	0.0	0.0



Lane Group	EBL	EBT	EBR	WBL	WBT	WBR	NBL	NBT	NBR	SBL	SBT	SBR
Lane Configurations												
Traffic Volume (vph)	25	0	30	0	0	0	15	380	0	0	180	40
Future Volume (vph)	25	0	30	0	0	0	15	380	0	0	180	40
Ideal Flow (vphpl)	1900	1900	1900	1900	1900	1900	1900	1900	1900	1900	1900	1900
Link Speed (mph)		25			25			35			35	
Link Distance (ft)		888			397			1119			1103	
Travel Time (s)		24.2			10.8			21.8			21.5	
Peak Hour Factor	1.00	1.00	1.00	1.00	1.00	1.00	1.00	1.00	1.00	1.00	1.00	1.00
Heavy Vehicles (%)	7%	7%	7%	0%	0%	0%	2%	2%	2%	3%	3%	3%
Shared Lane Traffic (%)												
Sign Control		Stop			Stop			Free			Free	

Intersection Summary	
Area Type:	Other
Control Type: Unsignalized	

Intersection	
Int Delay, s/veh	1.2

Movement	EBL	EBT	EBR	WBL	WBT	WBR	NBL	NBT	NBR	SBL	SBT	SBR
Lane Configurations		↕			↕			↕			↕	
Traffic Vol, veh/h	25	0	30	0	0	0	15	380	0	0	180	40
Future Vol, veh/h	25	0	30	0	0	0	15	380	0	0	180	40
Conflicting Peds, #/hr	0	0	0	0	0	0	0	0	0	0	0	0
Sign Control	Stop	Stop	Stop	Stop	Stop	Stop	Free	Free	Free	Free	Free	Free
RT Channelized	-	-	None	-	-	None	-	-	None	-	-	None
Storage Length	-	-	-	-	-	-	-	-	-	-	-	-
Veh in Median Storage, #	-	0	-	-	0	-	-	0	-	-	0	-
Grade, %	-	0	-	-	0	-	-	0	-	-	0	-
Peak Hour Factor	100	100	100	100	100	100	100	100	100	100	100	100
Heavy Vehicles, %	7	7	7	0	0	0	2	2	2	3	3	3
Mvmt Flow	25	0	30	0	0	0	15	380	0	0	180	40

Major/Minor	Minor2			Minor1			Major1			Major2		
Conflicting Flow All	610	610	200	625	630	380	220	0	0	380	0	0
Stage 1	200	200	-	410	410	-	-	-	-	-	-	-
Stage 2	410	410	-	215	220	-	-	-	-	-	-	-
Critical Hdwy	7.17	6.57	6.27	7.1	6.5	6.2	4.12	-	-	4.13	-	-
Critical Hdwy Stg 1	6.17	5.57	-	6.1	5.5	-	-	-	-	-	-	-
Critical Hdwy Stg 2	6.17	5.57	-	6.1	5.5	-	-	-	-	-	-	-
Follow-up Hdwy	3.563	4.063	3.363	3.5	4	3.3	2.218	-	-	2.227	-	-
Pot Cap-1 Maneuver	399	403	828	400	401	671	1349	-	-	1173	-	-
Stage 1	790	726	-	623	599	-	-	-	-	-	-	-
Stage 2	609	587	-	792	725	-	-	-	-	-	-	-
Platoon blocked, %								-	-		-	-
Mov Cap-1 Maneuver	395	397	828	381	395	671	1349	-	-	1173	-	-
Mov Cap-2 Maneuver	395	397	-	381	395	-	-	-	-	-	-	-
Stage 1	779	726	-	614	591	-	-	-	-	-	-	-
Stage 2	600	579	-	763	725	-	-	-	-	-	-	-

Approach	EB	WB	NB	SB
HCM Control Delay, s	12.2	0	0.3	0
HCM LOS	B	A		

Minor Lane/Major Mvmt	NBL	NBT	NBR	EBLn1	WBLn1	SBL	SBT	SBR
Capacity (veh/h)	1349	-	-	553	-	1173	-	-
HCM Lane V/C Ratio	0.011	-	-	0.099	-	-	-	-
HCM Control Delay (s)	7.7	0	-	12.2	0	0	-	-
HCM Lane LOS	A	A	-	B	A	A	-	-
HCM 95th %tile Q(veh)	0	-	-	0.3	-	0	-	-

LANE LEVEL OF SERVICE

Lane Level of Service

Site: 6 [2025 Baseline (Site Folder: Friday PM Peak Hour)]

Output produced by SIDRA INTERSECTION Version: 9.1.1.200

47 North
Bullfrog Rd / SR 903
Site Category: (None)
Roundabout

	Approaches			Intersection
	South	East	North	
LOS	A	A	A	A

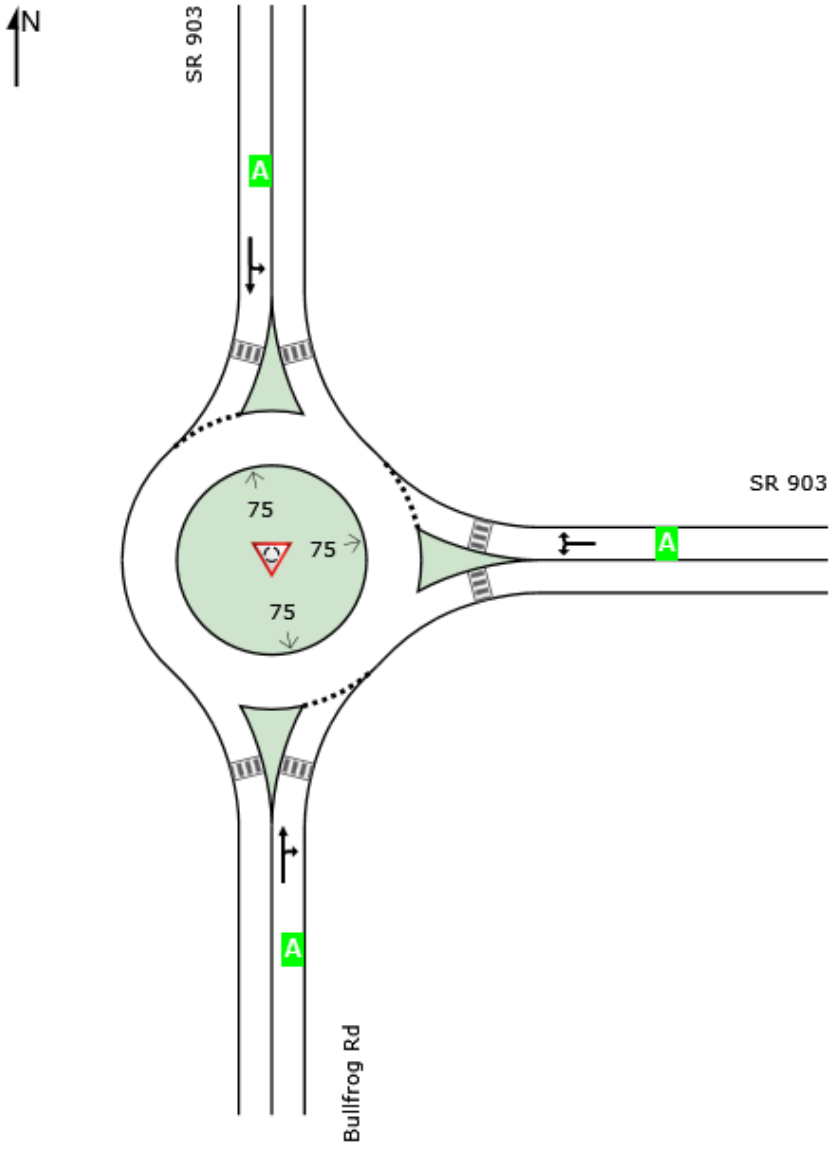

Site Level of Service (LOS) Method: Delay & v/c (HCM 6). Site LOS Method is specified in the Parameter Settings dialog (Options tab).
Roundabout LOS Method: Same as Sign Control.
Lane LOS values are based on average delay and v/c ratio (degree of saturation) per lane.
LOS F will result if v/c > 1 irrespective of lane delay value (does not apply for approaches and intersection).
Intersection and Approach LOS values are based on average delay for all lanes (v/c not used as specified in HCM 6).
Delay Model: HCM Delay Formula (Stopline Delay: Geometric Delay is not included).

LANE SUMMARY

Site: 6 [2025 Baseline (Site Folder: Friday PM Peak Hour)]

Output produced by SIDRA INTERSECTION Version: 9.1.1.200

47 North
Bullfrog Rd / SR 903
Site Category: (None)
Roundabout

Lane Use and Performance

	Demand Flows [Total veh/h	HV] %	Arrival Flows [Total veh/h	HV] %	Cap. veh/h	Deg. Satn v/c	Lane Util. %	Aver. Delay sec	Level of Service	95% Back Of Queue [Veh	Dist] ft	Lane Config	Lane Length ft	Cap. Adj. %	Prob. Block. %
South: Bullfrog Rd															
Lane 1[d]	405	3.3	405	3.3	947	0.428	100	8.7	LOS A	2.4	60.6	Full	1600	0.0	0.0
Approach	405	3.3	405	3.3		0.428		8.7	LOS A	2.4	60.6				
East: SR 903															
Lane 1[d]	505	2.8	505	2.8	1032	0.489	100	9.1	LOS A	3.1	78.6	Full	1600	0.0	0.0
Approach	505	2.8	505	2.8		0.489		9.1	LOS A	3.1	78.6				
North: SR 903															
Lane 1[d]	425	4.4	425	4.4	1176	0.361	100	6.5	LOS A	2.1	54.5	Full	1600	0.0	0.0
Approach	425	4.4	425	4.4		0.361		6.5	LOS A	2.1	54.5				
All Vehicles	1335	3.5	1335	3.5		0.489		8.1	LOS A	3.1	78.6				

Site Level of Service (LOS) Method: Delay & v/c (HCM 6). Site LOS Method is specified in the Parameter Settings dialog (Options tab).
Roundabout LOS Method: Same as Sign Control.
Lane LOS values are based on average delay and v/c ratio (degree of saturation) per lane.
LOS F will result if v/c > 1 irrespective of lane delay value (does not apply for approaches and intersection).
Intersection and Approach LOS values are based on average delay for all lanes (v/c not used as specified in HCM 6).
Roundabout Capacity Model: US HCM 6.
Delay Model: HCM Delay Formula (Stopline Delay: Geometric Delay is not included).
Queue Model: SIDRA queue estimation methods are used for Back of Queue and Queue at Start of Gap.
Gap-Acceptance Capacity Formula: Siegloch M1 implied by US HCM 6 Roundabout Capacity Model.
HV (%) values are calculated for All Movement Classes of All Heavy Vehicle Model Designation.
Arrival Flows used in performance calculations are adjusted to include any Initial Queued Demand and Upstream Capacity Constraint effects.

d Dominant lane on roundabout approach

Approach Lane Flows (veh/h)

South: Bullfrog Rd

Mov. From S To Exit:	T1 N	R2 E	Total	%HV	Cap. veh/h	Deg. Satn v/c	Lane Util. %	Prob. SL Ov. %	Ov. Lane No.
Lane 1	245	160	405	3.3	947	0.428	100	NA	NA
Approach	245	160	405	3.3		0.428			

East: SR 903

Mov. From E To Exit:	L2 S	R2 N	Total	%HV	Cap. veh/h	Deg. Satn v/c	Lane Util. %	Prob. SL Ov. %	Ov. Lane No.
Lane 1	110	395	505	2.8	1032	0.489	100	NA	NA
Approach	110	395	505	2.8		0.489			

North: SR 903

Mov. From N To Exit:	L2 E	T1 S	Total	%HV	Cap. veh/h	Deg. Satn v/c	Lane Util. %	Prob. SL Ov. %	Ov. Lane No.

Lane 1	315	110	425	4.4	1176	0.361	100	NA	NA
Approach	315	110	425	4.4		0.361			

	Total	%HV	Deg.Satn (v/c)
All Vehicles	1335	3.5	0.489

Arrival Flows used in performance calculations are adjusted to include any Initial Queued Demand and Upstream Capacity Constraint effects.

Merge Analysis

	Exit Lane Number	Short Lane Length ft	Percent Opng in Lane %	Opposing Flow Rate veh/h	Critical Gap pcu/h	Follow-up Headway sec	Lane Flow Rate veh/h	Capacity veh/h	Deg. Satn v/c	Min. Delay sec	Merge Delay sec
There are no Exit Short Lanes for Merge Analysis at this Site.											

Variable Demand Analysis

	Initial Queued Demand veh	Residual Queued Demand veh	Time for Residual Demand to Clear sec	Duration of Oversatn sec
South: Bullfrog Rd				
Lane 1	0.0	0.0	0.0	0.0
East: SR 903				
Lane 1	0.0	0.0	0.0	0.0
North: SR 903				
Lane 1	0.0	0.0	0.0	0.0

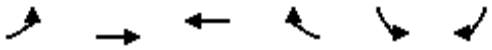

Lane Group	EBL	EBT	WBT	WBR	SBL	SBR
Lane Configurations						
Traffic Volume (vph)	5	530	575	30	20	10
Future Volume (vph)	5	530	575	30	20	10
Ideal Flow (vphpl)	1900	1900	1900	1900	1900	1900
Link Speed (mph)		25	25		30	
Link Distance (ft)		814	1314		535	
Travel Time (s)		22.2	35.8		12.2	
Confl. Peds. (#/hr)						7
Peak Hour Factor	1.00	1.00	1.00	1.00	1.00	1.00
Heavy Vehicles (%)	4%	4%	3%	3%	0%	0%
Shared Lane Traffic (%)						
Sign Control		Free	Free		Stop	

Intersection Summary	
Area Type:	Other

Control Type: Unsignalized

Intersection	
Int Delay, s/veh	0.5

Movement	EBL	EBT	WBT	WBR	SBL	SBR
Lane Configurations						
Traffic Vol, veh/h	5	530	575	30	20	10
Future Vol, veh/h	5	530	575	30	20	10
Conflicting Peds, #/hr	0	0	0	0	0	7
Sign Control	Free	Free	Free	Free	Stop	Stop
RT Channelized	-	None	-	None	-	None
Storage Length	-	-	-	-	0	-
Veh in Median Storage, #	-	0	0	-	0	-
Grade, %	-	0	0	-	0	-
Peak Hour Factor	100	100	100	100	100	100
Heavy Vehicles, %	4	4	3	3	0	0
Mvmt Flow	5	530	575	30	20	10

Major/Minor	Major1		Major2		Minor2	
Conflicting Flow All	605	0	-	0	1130	597
Stage 1	-	-	-	-	590	-
Stage 2	-	-	-	-	540	-
Critical Hdwy	4.14	-	-	-	6.4	6.2
Critical Hdwy Stg 1	-	-	-	-	5.4	-
Critical Hdwy Stg 2	-	-	-	-	5.4	-
Follow-up Hdwy	2.236	-	-	-	3.5	3.3
Pot Cap-1 Maneuver	963	-	-	-	227	507
Stage 1	-	-	-	-	558	-
Stage 2	-	-	-	-	588	-
Platoon blocked, %		-	-	-		
Mov Cap-1 Maneuver	963	-	-	-	225	504
Mov Cap-2 Maneuver	-	-	-	-	225	-
Stage 1	-	-	-	-	554	-
Stage 2	-	-	-	-	588	-

Approach	EB	WB	SB
HCM Control Delay, s	0.1	0	19.6
HCM LOS			C

Minor Lane/Major Mvmt	EBL	EBT	WBT	WBR	SBLn1
Capacity (veh/h)	963	-	-	-	276
HCM Lane V/C Ratio	0.005	-	-	-	0.109
HCM Control Delay (s)	8.8	0	-	-	19.6
HCM Lane LOS	A	A	-	-	C
HCM 95th %tile Q(veh)	0	-	-	-	0.4



Lane Group	EBL	EBT	EBR	WBL	WBT	WBR	NBL	NBT	NBR	SBL	SBT	SBR
Lane Configurations												
Traffic Volume (vph)	0	450	115	40	455	5	135	0	85	0	0	0
Future Volume (vph)	0	450	115	40	455	5	135	0	85	0	0	0
Ideal Flow (vphpl)	1900	1900	1900	1900	1900	1900	1900	1900	1900	1900	1900	1900
Link Speed (mph)		25			25			25			25	
Link Distance (ft)		1314			374			633			254	
Travel Time (s)		35.8			10.2			17.3			6.9	
Confl. Peds. (#/hr)			4	4					1	1		
Peak Hour Factor	1.00	1.00	1.00	1.00	1.00	1.00	1.00	1.00	1.00	1.00	1.00	1.00
Heavy Vehicles (%)	4%	4%	4%	3%	3%	3%	1%	1%	1%	0%	0%	0%
Shared Lane Traffic (%)												
Sign Control		Free			Free			Stop			Stop	

Intersection Summary	
Area Type:	Other

Control Type: Unsignalized

Intersection	
Int Delay, s/veh	11

Movement	EBL	EBT	EBR	WBL	WBT	WBR	NBL	NBT	NBR	SBL	SBT	SBR
Lane Configurations		↕			↕			↕			↕	
Traffic Vol, veh/h	0	450	115	40	455	5	135	0	85	0	0	0
Future Vol, veh/h	0	450	115	40	455	5	135	0	85	0	0	0
Conflicting Peds, #/hr	0	0	4	4	0	0	0	0	1	1	0	0
Sign Control	Free	Free	Free	Free	Free	Free	Stop	Stop	Stop	Stop	Stop	Stop
RT Channelized	-	-	None	-	-	None	-	-	None	-	-	None
Storage Length	-	-	-	-	-	-	-	-	-	-	-	-
Veh in Median Storage, #	-	0	-	-	0	-	-	0	-	-	0	-
Grade, %	-	0	-	-	0	-	-	0	-	-	0	-
Peak Hour Factor	100	100	100	100	100	100	100	100	100	100	100	100
Heavy Vehicles, %	4	4	4	3	3	3	1	1	1	0	0	0
Mvmt Flow	0	450	115	40	455	5	135	0	85	0	0	0

Major/Minor	Major1			Major2			Minor1			Minor2		
Conflicting Flow All	460	0	0	569	0	0	1050	1052	513	1089	1107	458
Stage 1	-	-	-	-	-	-	512	512	-	538	538	-
Stage 2	-	-	-	-	-	-	538	540	-	551	569	-
Critical Hdwy	4.14	-	-	4.13	-	-	7.11	6.51	6.21	7.1	6.5	6.2
Critical Hdwy Stg 1	-	-	-	-	-	-	6.11	5.51	-	6.1	5.5	-
Critical Hdwy Stg 2	-	-	-	-	-	-	6.11	5.51	-	6.1	5.5	-
Follow-up Hdwy	2.236	-	-	2.227	-	-	3.509	4.009	3.309	3.5	4	3.3
Pot Cap-1 Maneuver	1091	-	-	998	-	-	206	227	563	195	212	607
Stage 1	-	-	-	-	-	-	547	538	-	531	526	-
Stage 2	-	-	-	-	-	-	529	523	-	522	509	-
Platoon blocked, %		-	-		-	-						
Mov Cap-1 Maneuver	1091	-	-	994	-	-	197	214	560	158	200	607
Mov Cap-2 Maneuver	-	-	-	-	-	-	197	214	-	158	200	-
Stage 1	-	-	-	-	-	-	545	536	-	531	498	-
Stage 2	-	-	-	-	-	-	500	495	-	442	507	-

Approach	EB	WB	NB	SB
HCM Control Delay, s	0	0.7	62.6	0
HCM LOS			F	A

Minor Lane/Major Mvmt	NBLn1	EBL	EBT	EBR	WBL	WBT	WBR	SBLn1
Capacity (veh/h)	263	1091	-	-	994	-	-	-
HCM Lane V/C Ratio	0.837	-	-	-	0.04	-	-	-
HCM Control Delay (s)	62.6	0	-	-	8.8	0	-	0
HCM Lane LOS	F	A	-	-	A	A	-	A
HCM 95th %tile Q(veh)	6.8	0	-	-	0.1	-	-	-



Lane Group	EBL	EBT	EBR	WBL	WBT	WBR	NBL	NBT	NBR	SBL	SBT	SBR
Lane Configurations												
Traffic Volume (vph)	20	545	0	5	510	10	5	5	5	20	0	25
Future Volume (vph)	20	545	0	5	510	10	5	5	5	20	0	25
Ideal Flow (vphpl)	1900	1900	1900	1900	1900	1900	1900	1900	1900	1900	1900	1900
Link Speed (mph)		30			30			25			25	
Link Distance (ft)		374			1851			514			309	
Travel Time (s)		8.5			42.1			14.0			8.4	
Confl. Peds. (#/hr)	1		5	5		1			2	2		
Peak Hour Factor	1.00	1.00	1.00	1.00	1.00	1.00	1.00	1.00	1.00	1.00	1.00	1.00
Heavy Vehicles (%)	6%	6%	6%	4%	4%	4%	3%	3%	3%	0%	0%	0%
Shared Lane Traffic (%)												
Sign Control		Free			Free			Stop			Stop	

Intersection Summary	
Area Type:	Other

Control Type: Unsignalized

Intersection	
Int Delay, s/veh	1.3

Movement	EBL	EBT	EBR	WBL	WBT	WBR	NBL	NBT	NBR	SBL	SBT	SBR
Lane Configurations		↕			↕			↕			↕	
Traffic Vol, veh/h	20	545	0	5	510	10	5	5	5	20	0	25
Future Vol, veh/h	20	545	0	5	510	10	5	5	5	20	0	25
Conflicting Peds, #/hr	1	0	5	5	0	1	0	0	2	2	0	0
Sign Control	Free	Free	Free	Free	Free	Free	Stop	Stop	Stop	Stop	Stop	Stop
RT Channelized	-	-	None	-	-	None	-	-	None	-	-	None
Storage Length	-	-	-	-	-	-	-	-	-	-	-	-
Veh in Median Storage, #	-	0	-	-	0	-	-	0	-	-	0	-
Grade, %	-	0	-	-	0	-	-	0	-	-	0	-
Peak Hour Factor	100	100	100	100	100	100	100	100	100	100	100	100
Heavy Vehicles, %	6	6	6	4	4	4	3	3	3	0	0	0
Mvmt Flow	20	545	0	5	510	10	5	5	5	20	0	25

Major/Minor	Major1			Major2			Minor1			Minor2		
Conflicting Flow All	521	0	0	550	0	0	1128	1121	552	1118	1116	516
Stage 1	-	-	-	-	-	-	590	590	-	526	526	-
Stage 2	-	-	-	-	-	-	538	531	-	592	590	-
Critical Hdwy	4.16	-	-	4.14	-	-	7.13	6.53	6.23	7.1	6.5	6.2
Critical Hdwy Stg 1	-	-	-	-	-	-	6.13	5.53	-	6.1	5.5	-
Critical Hdwy Stg 2	-	-	-	-	-	-	6.13	5.53	-	6.1	5.5	-
Follow-up Hdwy	2.254	-	-	2.236	-	-	3.527	4.027	3.327	3.5	4	3.3
Pot Cap-1 Maneuver	1025	-	-	1010	-	-	181	205	531	186	209	563
Stage 1	-	-	-	-	-	-	492	493	-	539	532	-
Stage 2	-	-	-	-	-	-	525	524	-	496	498	-
Platoon blocked, %		-	-		-	-						
Mov Cap-1 Maneuver	1024	-	-	1005	-	-	168	197	527	175	200	562
Mov Cap-2 Maneuver	-	-	-	-	-	-	168	197	-	175	200	-
Stage 1	-	-	-	-	-	-	476	477	-	523	528	-
Stage 2	-	-	-	-	-	-	498	520	-	472	482	-

Approach	EB	WB	NB	SB
HCM Control Delay, s	0.3	0.1	21.6	20.1
HCM LOS			C	C

Minor Lane/Major Mvmt	NBLn1	EBL	EBT	EBR	WBL	WBT	WBR	SBLn1
Capacity (veh/h)	232	1024	-	-	1005	-	-	283
HCM Lane V/C Ratio	0.065	0.02	-	-	0.005	-	-	0.159
HCM Control Delay (s)	21.6	8.6	0	-	8.6	0	-	20.1
HCM Lane LOS	C	A	A	-	A	A	-	C
HCM 95th %tile Q(veh)	0.2	0.1	-	-	0	-	-	0.6



Lane Group	EBT	EBR	WBL	WBT	NBL	NBR
Lane Configurations						
Traffic Volume (vph)	25	10	135	10	30	180
Future Volume (vph)	25	10	135	10	30	180
Ideal Flow (vphpl)	1900	1900	1900	1900	1900	1900
Link Speed (mph)	25			25	25	
Link Distance (ft)	358			633	311	
Travel Time (s)	9.8			17.3	8.5	
Confl. Peds. (#/hr)					1	
Peak Hour Factor	1.00	1.00	1.00	1.00	1.00	1.00
Heavy Vehicles (%)	0%	0%	2%	2%	3%	3%
Shared Lane Traffic (%)						
Sign Control	Stop			Stop	Stop	

Intersection Summary	
Area Type:	Other

Control Type: Unsignalized

Intersection	
Intersection Delay, s/veh	8.2
Intersection LOS	A

Movement	EBT	EBR	WBL	WBT	NBL	NBR
Lane Configurations						
Traffic Vol, veh/h	25	10	135	10	30	180
Future Vol, veh/h	25	10	135	10	30	180
Peak Hour Factor	1.00	1.00	1.00	1.00	1.00	1.00
Heavy Vehicles, %	0	0	2	2	3	3
Mvmt Flow	25	10	135	10	30	180
Number of Lanes	1	0	0	1	1	0

Approach	EB	WB	NB
Opposing Approach	WB	EB	
Opposing Lanes	1	1	0
Conflicting Approach Left		NB	EB
Conflicting Lanes Left	0	1	1
Conflicting Approach Right	NB		WB
Conflicting Lanes Right	1	0	1
HCM Control Delay	7.5	8.6	8
HCM LOS	A	A	A

Lane	NBLn1	EBLn1	WBLn1
Vol Left, %	14%	0%	93%
Vol Thru, %	0%	71%	7%
Vol Right, %	86%	29%	0%
Sign Control	Stop	Stop	Stop
Traffic Vol by Lane	210	35	145
LT Vol	30	0	135
Through Vol	0	25	10
RT Vol	180	10	0
Lane Flow Rate	210	35	145
Geometry Grp	1	1	1
Degree of Util (X)	0.227	0.042	0.182
Departure Headway (Hd)	3.894	4.33	4.518
Convergence, Y/N	Yes	Yes	Yes
Cap	928	829	783
Service Time	1.896	2.344	2.608
HCM Lane V/C Ratio	0.226	0.042	0.185
HCM Control Delay	8	7.5	8.6
HCM Lane LOS	A	A	A
HCM 95th-tile Q	0.9	0.1	0.7



Lane Group	EBL	EBT	EBR	WBL	WBT	WBR	NBL	NBT	NBR	SBL	SBT	SBR
Lane Configurations												
Traffic Volume (vph)	125	350	200	55	195	100	75	70	155	80	70	40
Future Volume (vph)	125	350	200	55	195	100	75	70	155	80	70	40
Ideal Flow (vphpl)	1900	1900	1900	1900	1900	1900	1900	1900	1900	1900	1900	1900
Storage Length (ft)	150		0	80		0	70		0	70		0
Storage Lanes	1		0	1		0	1		1	1		0
Taper Length (ft)	25			25			25			25		
Link Speed (mph)		25			25			25			25	
Link Distance (ft)		218			305			227			311	
Travel Time (s)		5.9			8.3			6.2			8.5	
Peak Hour Factor	1.00	1.00	1.00	1.00	1.00	1.00	1.00	1.00	1.00	1.00	1.00	1.00
Heavy Vehicles (%)	4%	4%	4%	5%	5%	5%	2%	2%	2%	4%	4%	4%
Shared Lane Traffic (%)												
Sign Control		Free			Free			Stop			Stop	

Intersection Summary	
Area Type:	Other

Control Type: Unsignalized

Intersection	
Int Delay, s/veh	31.7

Movement	EBL	EBT	EBR	WBL	WBT	WBR	NBL	NBT	NBR	SBL	SBT	SBR
Lane Configurations												
Traffic Vol, veh/h	125	350	200	55	195	100	75	70	155	80	70	40
Future Vol, veh/h	125	350	200	55	195	100	75	70	155	80	70	40
Conflicting Peds, #/hr	0	0	0	0	0	0	0	0	0	0	0	0
Sign Control	Free	Free	Free	Free	Free	Free	Stop	Stop	Stop	Stop	Stop	Stop
RT Channelized	-	-	None	-	-	None	-	-	None	-	-	None
Storage Length	150	-	-	80	-	-	70	-	0	70	-	-
Veh in Median Storage, #	-	0	-	-	0	-	-	0	-	-	0	-
Grade, %	-	0	-	-	0	-	-	0	-	-	0	-
Peak Hour Factor	100	100	100	100	100	100	100	100	100	100	100	100
Heavy Vehicles, %	4	4	4	5	5	5	2	2	2	4	4	4
Mvmt Flow	125	350	200	55	195	100	75	70	155	80	70	40

Major/Minor	Major1			Major2			Minor1			Minor2		
Conflicting Flow All	295	0	0	550	0	0	1110	1105	450	1168	1155	245
Stage 1	-	-	-	-	-	-	700	700	-	355	355	-
Stage 2	-	-	-	-	-	-	410	405	-	813	800	-
Critical Hdwy	4.14	-	-	4.15	-	-	7.12	6.52	6.22	7.14	6.54	6.24
Critical Hdwy Stg 1	-	-	-	-	-	-	6.12	5.52	-	6.14	5.54	-
Critical Hdwy Stg 2	-	-	-	-	-	-	6.12	5.52	-	6.14	5.54	-
Follow-up Hdwy	2.236	-	-	2.245	-	-	3.518	4.018	3.318	3.536	4.036	3.336
Pot Cap-1 Maneuver	1255	-	-	1005	-	-	187	211	609	169	195	789
Stage 1	-	-	-	-	-	-	430	441	-	658	626	-
Stage 2	-	-	-	-	-	-	619	598	-	369	394	-
Platoon blocked, %		-	-		-	-						
Mov Cap-1 Maneuver	1255	-	-	1005	-	-	107	179	609	~ 78	166	789
Mov Cap-2 Maneuver	-	-	-	-	-	-	107	179	-	~ 78	166	-
Stage 1	-	-	-	-	-	-	387	397	-	592	592	-
Stage 2	-	-	-	-	-	-	490	565	-	204	355	-

Approach	EB	WB	NB	SB
HCM Control Delay, s	1.5	1.4	88.5	104.9
HCM LOS			F	F

Minor Lane/Major Mvmt	NBLn1	NBLn2	EBL	EBT	EBR	WBL	WBT	WBR	SBLn1	SBLn2
Capacity (veh/h)	133	609	1255	-	-	1005	-	-	78	233
HCM Lane V/C Ratio	1.09	0.255	0.1	-	-	0.055	-	-	1.026	0.472
HCM Control Delay (s)	169.4	12.9	8.2	-	-	8.8	-	-	203	33.5
HCM Lane LOS	F	B	A	-	-	A	-	-	F	D
HCM 95th %tile Q(veh)	8.2	1	0.3	-	-	0.2	-	-	5.6	2.3

Notes

~: Volume exceeds capacity $: Delay exceeds 300s +: Computation Not Defined *: All major volume in platoon

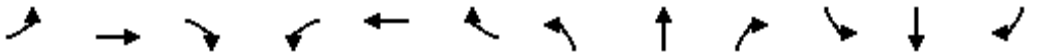

Lane Group	EBL	EBT	EBR	WBL	WBT	WBR	NBL	NBT	NBR	SBL	SBT	SBR
Lane Configurations												
Traffic Volume (vph)	15	545	25	70	370	0	40	0	140	0	20	5
Future Volume (vph)	15	545	25	70	370	0	40	0	140	0	20	5
Ideal Flow (vphpl)	1900	1900	1900	1900	1900	1900	1900	1900	1900	1900	1900	1900
Storage Length (ft)	150		0	175		0	75		0	0		0
Storage Lanes	1		0	1		0	1		1	0		0
Taper Length (ft)	25			25			25			25		
Link Speed (mph)		25			25			25			25	
Link Distance (ft)		494			1886			361			514	
Travel Time (s)		13.5			51.4			9.8			14.0	
Confl. Peds. (#/hr)	1		4	4		1	8					8
Peak Hour Factor	1.00	1.00	1.00	1.00	1.00	1.00	1.00	1.00	1.00	1.00	1.00	1.00
Heavy Vehicles (%)	4%	4%	4%	4%	4%	4%	5%	5%	5%	67%	67%	67%
Shared Lane Traffic (%)												
Sign Control		Free			Free			Stop			Stop	

Intersection Summary	
Area Type:	Other
Control Type: Unsignalized	

Intersection	
Int Delay, s/veh	4.1

Movement	EBL	EBT	EBR	WBL	WBT	WBR	NBL	NBT	NBR	SBL	SBT	SBR
Lane Configurations												
Traffic Vol, veh/h	15	545	25	70	370	0	40	0	140	0	20	5
Future Vol, veh/h	15	545	25	70	370	0	40	0	140	0	20	5
Conflicting Peds, #/hr	1	0	4	4	0	1	8	0	0	0	0	8
Sign Control	Free	Free	Free	Free	Free	Free	Stop	Stop	Stop	Stop	Stop	Stop
RT Channelized	-	-	None	-	-	None	-	-	None	-	-	None
Storage Length	150	-	-	175	-	-	75	-	0	-	-	-
Veh in Median Storage, #	-	0	-	-	0	-	-	0	-	-	0	-
Grade, %	-	0	-	-	0	-	-	0	-	-	0	-
Peak Hour Factor	100	100	100	100	100	100	100	100	100	100	100	100
Heavy Vehicles, %	4	4	4	4	4	4	5	5	5	67	67	67
Mvmt Flow	15	545	25	70	370	0	40	0	140	0	20	5

Major/Minor	Major1			Major2			Minor1			Minor2		
Conflicting Flow All	371	0	0	574	0	0	1123	1103	562	1169	1115	379
Stage 1	-	-	-	-	-	-	592	592	-	511	511	-
Stage 2	-	-	-	-	-	-	531	511	-	658	604	-
Critical Hdwy	4.14	-	-	4.14	-	-	7.15	6.55	6.25	7.77	7.17	6.87
Critical Hdwy Stg 1	-	-	-	-	-	-	6.15	5.55	-	6.77	6.17	-
Critical Hdwy Stg 2	-	-	-	-	-	-	6.15	5.55	-	6.77	6.17	-
Follow-up Hdwy	2.236	-	-	2.236	-	-	3.545	4.045	3.345	4.103	4.603	3.903
Pot Cap-1 Maneuver	1177	-	-	989	-	-	180	209	521	127	159	546
Stage 1	-	-	-	-	-	-	487	489	-	443	444	-
Stage 2	-	-	-	-	-	-	526	532	-	362	399	-
Platoon blocked, %		-	-		-	-						
Mov Cap-1 Maneuver	1176	-	-	985	-	-	148	191	519	87	145	541
Mov Cap-2 Maneuver	-	-	-	-	-	-	148	191	-	87	145	-
Stage 1	-	-	-	-	-	-	479	481	-	437	412	-
Stage 2	-	-	-	-	-	-	457	494	-	261	392	-

Approach	EB	WB	NB	SB
HCM Control Delay, s	0.2	1.4	19.7	29.8
HCM LOS			C	D

Minor Lane/Major Mvmt	NBLn1	NBLn2	EBL	EBT	EBR	WBL	WBT	WBR	SBLn1
Capacity (veh/h)	148	519	1176	-	-	985	-	-	170
HCM Lane V/C Ratio	0.27	0.27	0.013	-	-	0.071	-	-	0.147
HCM Control Delay (s)	38.1	14.5	8.1	-	-	8.9	-	-	29.8
HCM Lane LOS	E	B	A	-	-	A	-	-	D
HCM 95th %tile Q(veh)	1	1.1	0	-	-	0.2	-	-	0.5



Lane Group	EBL	EBT	EBR	WBL	WBT	WBR	NBL	NBT	NBR	SBL	SBT	SBR
Lane Configurations												
Traffic Volume (vph)	30	405	100	60	300	20	210	40	20	15	15	15
Future Volume (vph)	30	405	100	60	300	20	210	40	20	15	15	15
Ideal Flow (vphpl)	1900	1900	1900	1900	1900	1900	1900	1900	1900	1900	1900	1900
Storage Length (ft)	0		0	0		0	70		0	0		0
Storage Lanes	0		0	0		0	1		0	0		0
Taper Length (ft)	25			25			25			25		
Link Speed (mph)		25			25			25			25	
Link Distance (ft)		1851			1050			401			441	
Travel Time (s)		50.5			28.6			10.9			12.0	
Confl. Peds. (#/hr)	1		2	2		1	1		1	1		1
Peak Hour Factor	1.00	1.00	1.00	1.00	1.00	1.00	1.00	1.00	1.00	1.00	1.00	1.00
Heavy Vehicles (%)	5%	5%	5%	2%	2%	2%	5%	5%	5%	0%	0%	0%
Shared Lane Traffic (%)												
Sign Control		Free			Free			Stop			Stop	

Intersection Summary	
Area Type:	Other
Control Type: Unsignalized	

Intersection	
Int Delay, s/veh	24.8

Movement	EBL	EBT	EBR	WBL	WBT	WBR	NBL	NBT	NBR	SBL	SBT	SBR
Lane Configurations												
Traffic Vol, veh/h	30	405	100	60	300	20	210	40	20	15	15	15
Future Vol, veh/h	30	405	100	60	300	20	210	40	20	15	15	15
Conflicting Peds, #/hr	1	0	2	2	0	1	1	0	1	1	0	1
Sign Control	Free	Free	Free	Free	Free	Free	Stop	Stop	Stop	Stop	Stop	Stop
RT Channelized	-	-	None	-	-	None	-	-	None	-	-	None
Storage Length	-	-	-	-	-	-	70	-	-	-	-	-
Veh in Median Storage, #	-	0	-	-	0	-	-	0	-	-	0	-
Grade, %	-	0	-	-	0	-	-	0	-	-	0	-
Peak Hour Factor	100	100	100	100	100	100	100	100	100	100	100	100
Heavy Vehicles, %	5	5	5	2	2	2	5	5	5	0	0	0
Mvmt Flow	30	405	100	60	300	20	210	40	20	15	15	15

Major/Minor	Major1			Major2			Minor1			Minor2		
Conflicting Flow All	321	0	0	507	0	0	963	958	458	977	998	312
Stage 1	-	-	-	-	-	-	517	517	-	431	431	-
Stage 2	-	-	-	-	-	-	446	441	-	546	567	-
Critical Hdwy	4.15	-	-	4.12	-	-	7.15	6.55	6.25	7.1	6.5	6.2
Critical Hdwy Stg 1	-	-	-	-	-	-	6.15	5.55	-	6.1	5.5	-
Critical Hdwy Stg 2	-	-	-	-	-	-	6.15	5.55	-	6.1	5.5	-
Follow-up Hdwy	2.245	-	-	2.218	-	-	3.545	4.045	3.345	3.5	4	3.3
Pot Cap-1 Maneuver	1222	-	-	1058	-	-	232	254	597	232	246	733
Stage 1	-	-	-	-	-	-	536	529	-	607	586	-
Stage 2	-	-	-	-	-	-	586	572	-	526	510	-
Platoon blocked, %		-	-		-	-						
Mov Cap-1 Maneuver	1221	-	-	1056	-	-	~ 198	228	595	179	220	732
Mov Cap-2 Maneuver	-	-	-	-	-	-	~ 198	228	-	179	220	-
Stage 1	-	-	-	-	-	-	516	509	-	585	545	-
Stage 2	-	-	-	-	-	-	519	532	-	452	491	-

Approach	EB	WB	NB	SB
HCM Control Delay, s	0.4	1.4	106.5	21.6
HCM LOS			F	C

Minor Lane/Major Mvmt	NBLn1	NBLn2	EBL	EBT	EBR	WBL	WBT	WBR	SBLn1
Capacity (veh/h)	198	287	1221	-	-	1056	-	-	261
HCM Lane V/C Ratio	1.061	0.209	0.025	-	-	0.057	-	-	0.172
HCM Control Delay (s)	131	20.8	8	0	-	8.6	0	-	21.6
HCM Lane LOS	F	C	A	A	-	A	A	-	C
HCM 95th %tile Q(veh)	9.7	0.8	0.1	-	-	0.2	-	-	0.6

Notes			
~: Volume exceeds capacity	$: Delay exceeds 300s	+: Computation Not Defined	*: All major volume in platoon

Lane Group	EBL	EBT	EBR	WBL	WBT	WBR	NBL	NBT	NBR	SBL	SBT	SBR
Lane Configurations												
Traffic Volume (vph)	60	515	110	70	340	130	85	65	105	25	135	60
Future Volume (vph)	60	515	110	70	340	130	85	65	105	25	135	60
Ideal Flow (vphpl)	1900	1900	1900	1900	1900	1900	1900	1900	1900	1900	1900	1900
Storage Length (ft)	90		0	100		0	150		0	70		0
Storage Lanes	1		0	1		0	1		0	1		0
Taper Length (ft)	25			25			25			25		
Right Turn on Red			Yes			Yes			Yes			Yes
Link Speed (mph)		25			25			25			25	
Link Distance (ft)		1886			1034			457			401	
Travel Time (s)		51.4			28.2			12.5			10.9	
Confl. Peds. (#/hr)			7	7			7					7
Peak Hour Factor	1.00	1.00	1.00	1.00	1.00	1.00	1.00	1.00	1.00	1.00	1.00	1.00
Heavy Vehicles (%)	4%	4%	4%	3%	3%	3%	6%	6%	6%	6%	6%	6%
Shared Lane Traffic (%)												
Turn Type	Perm	NA		Perm	NA		Perm	NA		Perm	NA	
Protected Phases		2			6			4			8	
Permitted Phases	2			6			4			8		
Detector Phase	2	2		6	6		4	4		8	8	
Switch Phase												
Minimum Initial (s)	10.0	10.0		10.0	10.0		5.0	5.0		5.0	5.0	
Minimum Split (s)	33.6	33.6		32.6	32.6		31.6	31.6		28.6	28.6	
Total Split (s)	65.0	65.0		65.0	65.0		35.0	35.0		35.0	35.0	
Total Split (%)	65.0%	65.0%		65.0%	65.0%		35.0%	35.0%		35.0%	35.0%	
Yellow Time (s)	3.6	3.6		3.6	3.6		3.6	3.6		3.6	3.6	
All-Red Time (s)	1.0	1.0		1.0	1.0		1.0	1.0		1.0	1.0	
Lost Time Adjust (s)	0.0	0.0		0.0	0.0		0.0	0.0		0.0	0.0	
Total Lost Time (s)	4.6	4.6		4.6	4.6		4.6	4.6		4.6	4.6	
Lead/Lag												
Lead-Lag Optimize?												
Recall Mode	Max	Max		Max	Max		None	None		None	None	

Intersection Summary	
Area Type:	Other
Cycle Length: 100	
Actuated Cycle Length: 84.4	
Natural Cycle: 70	
Control Type: Actuated-Uncoordinated	

Splits and Phases: 14: S Cle Elum Way/Stafford Ave & W First St



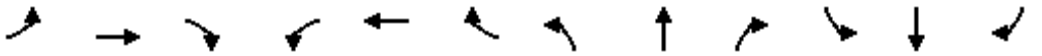

Movement	EBL	EBT	EBR	WBL	WBT	WBR	NBL	NBT	NBR	SBL	SBT	SBR
Lane Configurations												
Traffic Volume (veh/h)	60	515	110	70	340	130	85	65	105	25	135	60
Future Volume (veh/h)	60	515	110	70	340	130	85	65	105	25	135	60
Initial Q (Qb), veh	0	0	0	0	0	0	0	0	0	0	0	0
Ped-Bike Adj(A_pbT)	1.00		0.99	1.00		0.99	0.99		0.98	0.99		0.98
Parking Bus, Adj	1.00	1.00	1.00	1.00	1.00	1.00	1.00	1.00	1.00	1.00	1.00	1.00
Work Zone On Approach		No			No			No			No	
Adj Sat Flow, veh/h/ln	1841	1841	1841	1856	1856	1856	1811	1811	1811	1811	1811	1811
Adj Flow Rate, veh/h	60	515	110	70	340	130	85	65	105	25	135	60
Peak Hour Factor	1.00	1.00	1.00	1.00	1.00	1.00	1.00	1.00	1.00	1.00	1.00	1.00
Percent Heavy Veh, %	4	4	4	3	3	3	6	6	6	6	6	6
Cap, veh/h	583	988	211	474	859	328	222	139	224	235	265	118
Arrive On Green	0.67	0.67	0.67	0.67	0.67	0.67	0.22	0.22	0.22	0.22	0.22	0.22
Sat Flow, veh/h	907	1469	314	793	1277	488	1140	617	996	1165	1182	525
Grp Volume(v), veh/h	60	0	625	70	0	470	85	0	170	25	0	195
Grp Sat Flow(s),veh/h/ln	907	0	1782	793	0	1765	1140	0	1613	1165	0	1707
Q Serve(g_s), s	2.8	0.0	15.9	4.4	0.0	10.7	6.3	0.0	8.2	1.7	0.0	9.0
Cycle Q Clear(g_c), s	13.5	0.0	15.9	20.2	0.0	10.7	15.3	0.0	8.2	9.9	0.0	9.0
Prop In Lane	1.00		0.18	1.00		0.28	1.00		0.62	1.00		0.31
Lane Grp Cap(c), veh/h	583	0	1199	474	0	1187	222	0	362	235	0	383
V/C Ratio(X)	0.10	0.00	0.52	0.15	0.00	0.40	0.38	0.00	0.47	0.11	0.00	0.51
Avail Cap(c_a), veh/h	583	0	1199	474	0	1187	352	0	546	368	0	578
HCM Platoon Ratio	1.00	1.00	1.00	1.00	1.00	1.00	1.00	1.00	1.00	1.00	1.00	1.00
Upstream Filter(I)	1.00	0.00	1.00	1.00	0.00	1.00	1.00	0.00	1.00	1.00	0.00	1.00
Uniform Delay (d), s/veh	9.6	0.0	7.4	12.5	0.0	6.5	37.2	0.0	30.2	34.5	0.0	30.5
Incr Delay (d2), s/veh	0.4	0.0	1.6	0.7	0.0	1.0	1.5	0.0	1.3	0.2	0.0	1.0
Initial Q Delay(d3),s/veh	0.0	0.0	0.0	0.0	0.0	0.0	0.0	0.0	0.0	0.0	0.0	0.0
%ile BackOfQ(50%),veh/ln	0.6	0.0	5.8	0.8	0.0	3.8	1.9	0.0	3.3	0.5	0.0	3.8
Unsig. Movement Delay, s/veh												
LnGrp Delay(d),s/veh	9.9	0.0	9.0	13.2	0.0	7.5	38.7	0.0	31.5	34.7	0.0	31.5
LnGrp LOS	A	A	A	B	A	A	D	A	C	C	A	C
Approach Vol, veh/h		685			540			255			220	
Approach Delay, s/veh		9.1			8.3			33.9			31.9	
Approach LOS		A			A			C			C	

Timer - Assigned Phs		2		4		6		8				
Phs Duration (G+Y+Rc), s		65.0		24.8		65.0		24.8				
Change Period (Y+Rc), s		4.6		4.6		4.6		4.6				
Max Green Setting (Gmax), s		60.4		30.4		60.4		30.4				
Max Q Clear Time (g_c+I1), s		17.9		17.3		22.2		11.9				
Green Ext Time (p_c), s		5.9		1.5		4.3		1.2				

Intersection Summary												
HCM 6th Ctrl Delay			15.5									
HCM 6th LOS			B									



Lane Group	EBL	EBT	EBR	WBL	WBT	WBR	NBL	NBT	NBR	SBL	SBT	SBR
Lane Configurations												
Traffic Volume (vph)	15	265	150	20	230	30	155	20	5	15	10	25
Future Volume (vph)	15	265	150	20	230	30	155	20	5	15	10	25
Ideal Flow (vphpl)	1900	1900	1900	1900	1900	1900	1900	1900	1900	1900	1900	1900
Storage Length (ft)	0		0	0		0	150		0	0		0
Storage Lanes	0		0	0		0	1		0	0		0
Taper Length (ft)	25			25			25			25		
Link Speed (mph)		25			25			25			25	
Link Distance (ft)		1050			503			379			273	
Travel Time (s)		28.6			13.7			10.3			7.4	
Confl. Peds. (#/hr)	2		2	2		2	2		2	2		2
Peak Hour Factor	1.00	1.00	1.00	1.00	1.00	1.00	1.00	1.00	1.00	1.00	1.00	1.00
Heavy Vehicles (%)	4%	4%	4%	2%	2%	2%	3%	3%	3%	0%	0%	0%
Parking (#/hr)								0	0			
Shared Lane Traffic (%)												
Sign Control		Free			Free			Stop			Stop	

Intersection Summary	
Area Type:	Other
Control Type: Unsignalized	

Intersection	
Int Delay, s/veh	5.5

Movement	EBL	EBT	EBR	WBL	WBT	WBR	NBL	NBT	NBR	SBL	SBT	SBR
Lane Configurations												
Traffic Vol, veh/h	15	265	150	20	230	30	155	20	5	15	10	25
Future Vol, veh/h	15	265	150	20	230	30	155	20	5	15	10	25
Conflicting Peds, #/hr	2	0	2	2	0	2	2	0	2	2	0	2
Sign Control	Free	Free	Free	Free	Free	Free	Stop	Stop	Stop	Stop	Stop	Stop
RT Channelized	-	-	None	-	-	None	-	-	None	-	-	None
Storage Length	-	-	-	-	-	-	150	-	-	-	-	-
Veh in Median Storage, #	-	0	-	-	0	-	-	0	-	-	0	-
Grade, %	-	0	-	-	0	-	-	0	-	-	0	-
Peak Hour Factor	100	100	100	100	100	100	100	100	100	100	100	100
Heavy Vehicles, %	4	4	4	2	2	2	3	3	3	0	0	0
Mvmt Flow	15	265	150	20	230	30	155	20	5	15	10	25

Major/Minor	Major1			Major2			Minor1			Minor2		
Conflicting Flow All	262	0	0	417	0	0	677	674	344	672	734	249
Stage 1	-	-	-	-	-	-	372	372	-	287	287	-
Stage 2	-	-	-	-	-	-	305	302	-	385	447	-
Critical Hdwy	4.14	-	-	4.12	-	-	7.13	6.53	6.23	7.1	6.5	6.2
Critical Hdwy Stg 1	-	-	-	-	-	-	6.13	5.53	-	6.1	5.5	-
Critical Hdwy Stg 2	-	-	-	-	-	-	6.13	5.53	-	6.1	5.5	-
Follow-up Hdwy	2.236	-	-	2.218	-	-	3.527	4.027	3.327	3.5	4	3.3
Pot Cap-1 Maneuver	1291	-	-	1142	-	-	365	375	696	372	350	795
Stage 1	-	-	-	-	-	-	646	617	-	725	678	-
Stage 2	-	-	-	-	-	-	702	662	-	642	577	-
Platoon blocked, %		-	-		-	-						
Mov Cap-1 Maneuver	1289	-	-	1140	-	-	335	360	693	343	336	792
Mov Cap-2 Maneuver	-	-	-	-	-	-	335	360	-	343	336	-
Stage 1	-	-	-	-	-	-	635	607	-	713	662	-
Stage 2	-	-	-	-	-	-	654	647	-	606	567	-

Approach	EB	WB	NB	SB
HCM Control Delay, s	0.3	0.6	23.3	13.4
HCM LOS			C	B

Minor Lane/Major Mvmt	NBLn1	NBLn2	EBL	EBT	EBR	WBL	WBT	WBR	SBLn1
Capacity (veh/h)	335	398	1289	-	-	1140	-	-	476
HCM Lane V/C Ratio	0.463	0.063	0.012	-	-	0.018	-	-	0.105
HCM Control Delay (s)	24.7	14.7	7.8	0	-	8.2	0	-	13.4
HCM Lane LOS	C	B	A	A	-	A	A	-	B
HCM 95th %tile Q(veh)	2.3	0.2	0	-	-	0.1	-	-	0.3

Lane Group	EBL	EBT	EBR	WBL	WBT	WBR	NBL	NBT	NBR	SBL	SBT	SBR
Lane Configurations												
Traffic Volume (vph)	10	480	200	40	315	50	170	85	35	45	120	10
Future Volume (vph)	10	480	200	40	315	50	170	85	35	45	120	10
Ideal Flow (vphpl)	1900	1900	1900	1900	1900	1900	1900	1900	1900	1900	1900	1900
Storage Length (ft)	75		0	100		0	150		0	125		0
Storage Lanes	1		0	1		0	1		0	1		0
Taper Length (ft)	25			25			25			25		
Right Turn on Red			Yes			Yes			Yes			Yes
Link Speed (mph)		25			25			25			25	
Link Distance (ft)		1034			490			313			379	
Travel Time (s)		28.2			13.4			8.5			10.3	
Confl. Peds. (#/hr)	22		6	6		22						
Peak Hour Factor	1.00	1.00	1.00	1.00	1.00	1.00	1.00	1.00	1.00	1.00	1.00	1.00
Heavy Vehicles (%)	3%	3%	3%	3%	3%	3%	5%	5%	5%	9%	9%	9%
Parking (#/hr)		0	0		0	0		0	0		0	0
Shared Lane Traffic (%)												
Turn Type	Perm	NA		Perm	NA		Perm	NA		Perm	NA	
Protected Phases		2			6			8			4	
Permitted Phases	2			6			8			4		
Detector Phase	2	2		6	6		8	8		4	4	
Switch Phase												
Minimum Initial (s)	15.0	15.0		15.0	15.0		8.0	8.0		8.0	8.0	
Minimum Split (s)	29.5	29.5		28.5	28.5		27.5	27.5		29.5	29.5	
Total Split (s)	50.0	50.0		50.0	50.0		25.0	25.0		25.0	25.0	
Total Split (%)	66.7%	66.7%		66.7%	66.7%		33.3%	33.3%		33.3%	33.3%	
Yellow Time (s)	3.5	3.5		3.5	3.5		3.5	3.5		3.5	3.5	
All-Red Time (s)	1.0	1.0		1.0	1.0		1.0	1.0		1.0	1.0	
Lost Time Adjust (s)	0.0	0.0		0.0	0.0		0.0	0.0		0.0	0.0	
Total Lost Time (s)	4.5	4.5		4.5	4.5		4.5	4.5		4.5	4.5	
Lead/Lag												
Lead-Lag Optimize?												
Recall Mode	C-Min	C-Min		C-Min	C-Min		None	None		None	None	

Intersection Summary	
Area Type:	Other
Cycle Length: 75	
Actuated Cycle Length: 75	
Offset: 0 (0%), Referenced to phase 2:EBTL and 6:WBTL, Start of Green	
Natural Cycle: 65	
Control Type: Actuated-Coordinated	

Splits and Phases: 16: Oakes Ave & W First St



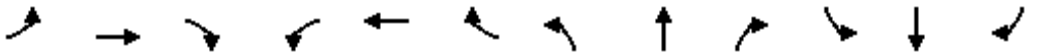

Movement	EBL	EBT	EBR	WBL	WBT	WBR	NBL	NBT	NBR	SBL	SBT	SBR
Lane Configurations												
Traffic Volume (veh/h)	10	480	200	40	315	50	170	85	35	45	120	10
Future Volume (veh/h)	10	480	200	40	315	50	170	85	35	45	120	10
Initial Q (Qb), veh	0	0	0	0	0	0	0	0	0	0	0	0
Ped-Bike Adj(A_pbT)	0.99		0.98	1.00		0.98	1.00		1.00	1.00		1.00
Parking Bus, Adj	1.00	1.00	0.90	1.00	1.00	0.90	1.00	1.00	0.90	1.00	1.00	0.90
Work Zone On Approach		No			No			No			No	
Adj Sat Flow, veh/h/ln	1856	1856	1856	1856	1856	1856	1826	1826	1826	1767	1767	1767
Adj Flow Rate, veh/h	10	480	200	40	315	50	170	85	35	45	120	10
Peak Hour Factor	1.00	1.00	1.00	1.00	1.00	1.00	1.00	1.00	1.00	1.00	1.00	1.00
Percent Heavy Veh, %	3	3	3	3	3	3	5	5	5	9	9	9
Cap, veh/h	742	720	300	381	907	144	298	258	106	300	338	28
Arrive On Green	0.65	0.65	0.65	1.00	1.00	1.00	0.23	0.23	0.23	0.23	0.23	0.23
Sat Flow, veh/h	998	1113	464	753	1403	223	1230	1106	455	1201	1448	121
Grp Volume(v), veh/h	10	0	680	40	0	365	170	0	120	45	0	130
Grp Sat Flow(s),veh/h/ln	998	0	1577	753	0	1625	1230	0	1561	1201	0	1568
Q Serve(g_s), s	0.3	0.0	20.1	1.8	0.0	0.0	10.1	0.0	4.8	2.4	0.0	5.2
Cycle Q Clear(g_c), s	0.3	0.0	20.1	21.9	0.0	0.0	15.2	0.0	4.8	7.2	0.0	5.2
Prop In Lane	1.00		0.29	1.00		0.14	1.00		0.29	1.00		0.08
Lane Grp Cap(c), veh/h	742	0	1020	381	0	1051	298	0	365	300	0	366
V/C Ratio(X)	0.01	0.00	0.67	0.10	0.00	0.35	0.57	0.00	0.33	0.15	0.00	0.36
Avail Cap(c_a), veh/h	742	0	1020	381	0	1051	347	0	427	348	0	429
HCM Platoon Ratio	1.00	1.00	1.00	2.00	2.00	2.00	1.00	1.00	1.00	1.00	1.00	1.00
Upstream Filter(I)	0.88	0.00	0.88	0.97	0.00	0.97	1.00	0.00	1.00	1.00	0.00	1.00
Uniform Delay (d), s/veh	4.7	0.0	8.2	4.5	0.0	0.0	30.4	0.0	23.9	26.9	0.0	24.0
Incr Delay (d2), s/veh	0.0	0.0	3.0	0.5	0.0	0.9	0.6	0.0	0.2	0.1	0.0	0.2
Initial Q Delay(d3),s/veh	0.0	0.0	0.0	0.0	0.0	0.0	0.0	0.0	0.0	0.0	0.0	0.0
%ile BackOfQ(50%),veh/ln	0.1	0.0	6.5	0.3	0.0	0.3	3.0	0.0	1.7	0.7	0.0	1.9
Unsig. Movement Delay, s/veh												
LnGrp Delay(d),s/veh	4.8	0.0	11.3	5.1	0.0	0.9	31.0	0.0	24.1	26.9	0.0	24.2
LnGrp LOS	A	A	B	A	A	A	C	A	C	C	A	C
Approach Vol, veh/h		690			405			290			175	
Approach Delay, s/veh		11.2			1.3			28.2			24.9	
Approach LOS		B			A			C			C	

Timer - Assigned Phs	2	4	6	8
Phs Duration (G+Y+Rc), s	53.0	22.0	53.0	22.0
Change Period (Y+Rc), s	4.5	4.5	4.5	4.5
Max Green Setting (Gmax), s	45.5	20.5	45.5	20.5
Max Q Clear Time (g_c+I1), s	22.1	9.2	23.9	17.2
Green Ext Time (p_c), s	5.6	0.4	2.7	0.3

Intersection Summary	
HCM 6th Ctrl Delay	13.3
HCM 6th LOS	B

Notes

User approved pedestrian interval to be less than phase max green.



Lane Group	EBL	EBT	EBR	WBL	WBT	WBR	NBL	NBT	NBR	SBL	SBT	SBR
Lane Configurations												
Traffic Volume (vph)	20	185	85	15	195	10	55	20	25	5	10	35
Future Volume (vph)	20	185	85	15	195	10	55	20	25	5	10	35
Ideal Flow (vphpl)	1900	1900	1900	1900	1900	1900	1900	1900	1900	1900	1900	1900
Link Speed (mph)		25			25			25			25	
Link Distance (ft)		503			709			369			307	
Travel Time (s)		13.7			19.3			10.1			8.4	
Confl. Peds. (#/hr)	7		7	7		7	4		41	41		4
Peak Hour Factor	1.00	1.00	1.00	1.00	1.00	1.00	1.00	1.00	1.00	1.00	1.00	1.00
Heavy Vehicles (%)	2%	2%	2%	2%	2%	2%	5%	5%	5%	0%	0%	0%
Parking (#/hr)	0	0	0	0	0	0	0	0	0	0	0	0
Shared Lane Traffic (%)												
Sign Control		Stop			Stop			Stop			Stop	

Intersection Summary	
Area Type:	Other
Control Type: Unsignalized	

Intersection	
Intersection Delay, s/veh	9.5
Intersection LOS	A

Movement	EBL	EBT	EBR	WBL	WBT	WBR	NBL	NBT	NBR	SBL	SBT	SBR
Lane Configurations												
Traffic Vol, veh/h	20	185	85	15	195	10	55	20	25	5	10	35
Future Vol, veh/h	20	185	85	15	195	10	55	20	25	5	10	35
Peak Hour Factor	1.00	1.00	1.00	1.00	1.00	1.00	1.00	1.00	1.00	1.00	1.00	1.00
Heavy Vehicles, %	2	2	2	2	2	2	5	5	5	0	0	0
Mvmt Flow	20	185	85	15	195	10	55	20	25	5	10	35
Number of Lanes	0	1	0	0	1	0	0	1	0	0	1	0

Approach	EB	WB	NB	SB
Opposing Approach	WB	EB	SB	NB
Opposing Lanes	1	1	1	1
Conflicting Approach Left	SB	NB	EB	WB
Conflicting Lanes Left	1	1	1	1
Conflicting Approach Right	NB	SB	WB	EB
Conflicting Lanes Right	1	1	1	1
HCM Control Delay	9.9	9.5	9.1	8.2
HCM LOS	A	A	A	A

Lane	NBLn1	EBLn1	WBLn1	SBLn1
Vol Left, %	55%	7%	7%	10%
Vol Thru, %	20%	64%	89%	20%
Vol Right, %	25%	29%	5%	70%
Sign Control	Stop	Stop	Stop	Stop
Traffic Vol by Lane	100	290	220	50
LT Vol	55	20	15	5
Through Vol	20	185	195	10
RT Vol	25	85	10	35
Lane Flow Rate	100	290	220	50
Geometry Grp	1	1	1	1
Degree of Util (X)	0.143	0.355	0.282	0.066
Departure Headway (Hd)	5.148	4.401	4.615	4.784
Convergence, Y/N	Yes	Yes	Yes	Yes
Cap	693	815	777	744
Service Time	3.205	2.437	2.655	2.847
HCM Lane V/C Ratio	0.144	0.356	0.283	0.067
HCM Control Delay	9.1	9.9	9.5	8.2
HCM Lane LOS	A	A	A	A
HCM 95th-tile Q	0.5	1.6	1.2	0.2

Lane Group	EBL	EBT	EBR	WBL	WBT	WBR	NBL	NBT	NBR	SBL	SBT	SBR
Lane Configurations												
Traffic Volume (vph)	35	480	30	30	335	55	15	10	20	75	20	45
Future Volume (vph)	35	480	30	30	335	55	15	10	20	75	20	45
Satd. Flow (prot)	1736	1626	0	1770	1635	0	0	1791	1411	0	1810	1439
Flt Permitted	0.524			0.449				0.814			0.754	
Satd. Flow (perm)	953	1626	0	831	1635	0	0	1498	1367	0	1407	1403
Satd. Flow (RTOR)		8			20				22			45
Confl. Peds. (#/hr)	7		11	11		7	4		9	9		4
Peak Hour Factor	1.00	1.00	1.00	1.00	1.00	1.00	1.00	1.00	1.00	1.00	1.00	1.00
Heavy Vehicles (%)	4%	4%	4%	2%	2%	2%	3%	3%	3%	1%	1%	1%
Parking (#/hr)		0	0		0	0			0			0
Shared Lane Traffic (%)												
Lane Group Flow (vph)	35	510	0	30	390	0	0	25	20	0	95	45
Turn Type	Perm	NA		Perm	NA		Perm	NA	custom	Perm	NA	custom
Protected Phases		2			6			8			4	
Permitted Phases	2			6			8		2	4		6
Detector Phase	2	2		6	6		8	8	2	4	4	6
Switch Phase												
Minimum Initial (s)	20.0	20.0		20.0	20.0		8.0	8.0	20.0	8.0	8.0	20.0
Minimum Split (s)	34.5	34.5		34.5	34.5		35.5	35.5	34.5	34.5	34.5	34.5
Total Split (s)	50.0	50.0		50.0	50.0		25.0	25.0	50.0	25.0	25.0	50.0
Total Split (%)	66.7%	66.7%		66.7%	66.7%		33.3%	33.3%	66.7%	33.3%	33.3%	66.7%
Yellow Time (s)	3.5	3.5		3.5	3.5		3.5	3.5	3.5	3.5	3.5	3.5
All-Red Time (s)	1.0	1.0		1.0	1.0		1.0	1.0	1.0	1.0	1.0	1.0
Lost Time Adjust (s)	0.0	0.0		0.0	0.0			0.0	0.0		0.0	0.0
Total Lost Time (s)	4.5	4.5		4.5	4.5			4.5	4.5		4.5	4.5
Lead/Lag												
Lead-Lag Optimize?												
Recall Mode	C-Min	C-Min		C-Min	C-Min		None	None	C-Min	None	None	C-Min
Act Effct Green (s)	57.6	57.6		57.6	57.6			11.8	57.6		11.8	57.6
Actuated g/C Ratio	0.77	0.77		0.77	0.77			0.16	0.77		0.16	0.77
v/c Ratio	0.05	0.41		0.05	0.31			0.11	0.02		0.43	0.04
Control Delay	4.9	5.2		4.9	5.2			25.1	2.5		33.0	2.1
Queue Delay	0.0	0.0		0.0	0.0			0.0	0.0		0.0	0.0
Total Delay	4.9	5.2		4.9	5.2			25.1	2.5		33.0	2.1
LOS	A	A		A	A			C	A		C	A
Approach Delay		5.2			5.1			15.0			23.0	
Approach LOS		A			A			B			C	

Intersection Summary	
Cycle Length: 75	
Actuated Cycle Length: 75	
Offset: 0 (0%), Referenced to phase 2:EBTL and 6:WBTL, Start of Green	
Natural Cycle: 70	
Control Type: Actuated-Coordinated	
Maximum v/c Ratio: 0.43	
Intersection Signal Delay: 7.7	Intersection LOS: A
Intersection Capacity Utilization 66.2%	ICU Level of Service C
Analysis Period (min) 15	

Splits and Phases: 18: Pennsylvania Ave & W First St/First St





Lane Group	WBL	WBR	NBT	NBR	SBL	SBT
Lane Configurations						
Traffic Volume (vph)	20	225	15	0	0	305
Future Volume (vph)	20	225	15	0	0	305
Ideal Flow (vphpl)	1900	1900	1900	1900	1900	1900
Link Speed (mph)	40		25			25
Link Distance (ft)	1328		651			197
Travel Time (s)	22.6		17.8			5.4
Peak Hour Factor	1.00	1.00	1.00	1.00	1.00	1.00
Heavy Vehicles (%)	7%	7%	0%	0%	4%	4%
Shared Lane Traffic (%)						
Sign Control	Stop		Free			Free

Intersection Summary	
Area Type:	Other
Control Type: Unsignalized	

Intersection	
Int Delay, s/veh	4.2

Movement	WBL	WBR	NBT	NBR	SBL	SBT
Lane Configurations						
Traffic Vol, veh/h	20	225	15	0	0	305
Future Vol, veh/h	20	225	15	0	0	305
Conflicting Peds, #/hr	0	0	0	0	0	0
Sign Control	Stop	Stop	Free	Free	Free	Free
RT Channelized	-	None	-	None	-	None
Storage Length	0	-	-	-	-	-
Veh in Median Storage, #	0	-	0	-	-	0
Grade, %	0	-	0	-	-	0
Peak Hour Factor	100	100	100	100	100	100
Heavy Vehicles, %	7	7	0	0	4	4
Mvmt Flow	20	225	15	0	0	305

Major/Minor	Minor1		Major1		Major2	
Conflicting Flow All	320	15	0	-	-	-
Stage 1	15	-	-	-	-	-
Stage 2	305	-	-	-	-	-
Critical Hdwy	6.47	6.27	-	-	-	-
Critical Hdwy Stg 1	5.47	-	-	-	-	-
Critical Hdwy Stg 2	5.47	-	-	-	-	-
Follow-up Hdwy	3.563	3.363	-	-	-	-
Pot Cap-1 Maneuver	663	1050	-	0	0	-
Stage 1	995	-	-	0	0	-
Stage 2	736	-	-	0	0	-
Platoon blocked, %			-			-
Mov Cap-1 Maneuver	663	1050	-	-	-	-
Mov Cap-2 Maneuver	663	-	-	-	-	-
Stage 1	995	-	-	-	-	-
Stage 2	736	-	-	-	-	-

Approach	WB	NB	SB
HCM Control Delay, s	9.8	0	0
HCM LOS	A		

Minor Lane/Major Mvmt	NBT	WBLn1	SBT
Capacity (veh/h)	-	1002	-
HCM Lane V/C Ratio	-	0.245	-
HCM Control Delay (s)	-	9.8	-
HCM Lane LOS	-	A	-
HCM 95th %tile Q(veh)	-	1	-



Lane Group	WBL	WBR	NBT	NBR	SBL	SBT
Lane Configurations						
Traffic Volume (vph)	0	0	10	0	290	35
Future Volume (vph)	0	0	10	0	290	35
Ideal Flow (vphpl)	1900	1900	1900	1900	1900	1900
Link Speed (mph)	40		25			25
Link Distance (ft)	1319		225			651
Travel Time (s)	22.5		6.1			17.8
Peak Hour Factor	1.00	1.00	1.00	1.00	1.00	1.00
Heavy Vehicles (%)	0%	0%	0%	0%	5%	5%
Shared Lane Traffic (%)						
Sign Control	Free		Stop			Free

Intersection Summary	
Area Type:	Other
Control Type: Unsignalized	

Intersection	
Int Delay, s/veh	0

Movement	WBL	WBR	NBT	NBR	SBL	SBT
Lane Configurations						
Traffic Vol, veh/h	0	0	10	0	290	35
Future Vol, veh/h	0	0	10	0	290	35
Conflicting Peds, #/hr	0	0	0	0	0	0
Sign Control	Free	Free	Stop	Stop	Free	Free
RT Channelized	-	None	-	None	-	None
Storage Length	-	-	-	-	-	-
Veh in Median Storage, #	0	-	0	-	-	0
Grade, %	0	-	0	-	-	0
Peak Hour Factor	100	100	100	100	100	100
Heavy Vehicles, %	0	0	0	0	5	5
Mvmt Flow	0	0	10	0	290	35

Major/Minor	Minor2		Major2	
Conflicting Flow All	615	35	0	0
Stage 1	615	-	-	-
Stage 2	0	-	-	-
Critical Hdwy	6.5	6.2	4.15	-
Critical Hdwy Stg 1	5.5	-	-	-
Critical Hdwy Stg 2	-	-	-	-
Follow-up Hdwy	4	3.3	2.245	-
Pot Cap-1 Maneuver	409	1044	-	-
Stage 1	485	-	-	-
Stage 2	-	-	-	-
Platoon blocked, %				-
Mov Cap-1 Maneuver	0	1044	-	-
Mov Cap-2 Maneuver	0	-	-	-
Stage 1	0	-	-	-
Stage 2	0	-	-	-

Approach	NB	SB
HCM Control Delay, s		
HCM LOS	-	

Minor Lane/Major Mvmt	NBLn1	SBL	SBT
Capacity (veh/h)	-	-	-
HCM Lane V/C Ratio	-	-	-
HCM Control Delay (s)	-	-	-
HCM Lane LOS	-	-	-
HCM 95th %tile Q(veh)	-	-	-



Lane Group	EBL	EBT	EBR	WBL	WBT	WBR	NBL	NBT	NBR	SBL	SBT	SBR
Lane Configurations												
Traffic Volume (vph)	20	45	70	10	10	10	70	385	15	10	275	25
Future Volume (vph)	20	45	70	10	10	10	70	385	15	10	275	25
Ideal Flow (vphpl)	1900	1900	1900	1900	1900	1900	1900	1900	1900	1900	1900	1900
Link Speed (mph)		25			25			25			25	
Link Distance (ft)		425			424			572			450	
Travel Time (s)		11.6			11.6			15.6			12.3	
Confl. Peds. (#/hr)	30		15	15		30	13		13	13		13
Peak Hour Factor	1.00	1.00	1.00	1.00	1.00	1.00	1.00	1.00	1.00	1.00	1.00	1.00
Heavy Vehicles (%)	0%	0%	0%	0%	0%	0%	2%	2%	2%	4%	4%	4%
Parking (#/hr)	0	0	0	0	0	0						
Shared Lane Traffic (%)												
Sign Control		Stop			Stop			Free			Free	

Intersection Summary	
Area Type:	Other
Control Type: Unsignalized	

Intersection	
Int Delay, s/veh	4.2

Movement	EBL	EBT	EBR	WBL	WBT	WBR	NBL	NBT	NBR	SBL	SBT	SBR
Lane Configurations		↕			↕			↕			↕	
Traffic Vol, veh/h	20	45	70	10	10	10	70	385	15	10	275	25
Future Vol, veh/h	20	45	70	10	10	10	70	385	15	10	275	25
Conflicting Peds, #/hr	30	0	15	15	0	30	13	0	13	13	0	13
Sign Control	Stop	Stop	Stop	Stop	Stop	Stop	Free	Free	Free	Free	Free	Free
RT Channelized	-	-	None	-	-	None	-	-	None	-	-	None
Storage Length	-	-	-	-	-	-	-	-	-	-	-	-
Veh in Median Storage, #	-	0	-	-	0	-	-	0	-	-	0	-
Grade, %	-	0	-	-	0	-	-	0	-	-	0	-
Peak Hour Factor	100	100	100	100	100	100	100	100	100	100	100	100
Heavy Vehicles, %	0	0	0	0	0	0	2	2	2	4	4	4
Mvmt Flow	20	45	70	10	10	10	70	385	15	10	275	25

Major/Minor	Minor2			Minor1			Major1			Major2		
Conflicting Flow All	894	874	316	926	879	436	313	0	0	413	0	0
Stage 1	321	321	-	546	546	-	-	-	-	-	-	-
Stage 2	573	553	-	380	333	-	-	-	-	-	-	-
Critical Hdwy	7.1	6.5	6.2	7.1	6.5	6.2	4.12	-	-	4.14	-	-
Critical Hdwy Stg 1	6.1	5.5	-	6.1	5.5	-	-	-	-	-	-	-
Critical Hdwy Stg 2	6.1	5.5	-	6.1	5.5	-	-	-	-	-	-	-
Follow-up Hdwy	3.5	4	3.3	3.5	4	3.3	2.218	-	-	2.236	-	-
Pot Cap-1 Maneuver	264	290	729	251	288	625	1247	-	-	1135	-	-
Stage 1	695	655	-	526	521	-	-	-	-	-	-	-
Stage 2	508	518	-	646	647	-	-	-	-	-	-	-
Platoon blocked, %								-	-		-	-
Mov Cap-1 Maneuver	227	260	710	179	258	600	1232	-	-	1121	-	-
Mov Cap-2 Maneuver	227	260	-	179	258	-	-	-	-	-	-	-
Stage 1	637	640	-	482	477	-	-	-	-	-	-	-
Stage 2	440	474	-	528	632	-	-	-	-	-	-	-

Approach	EB	WB	NB	SB
HCM Control Delay, s	19.9	20	1.2	0.3
HCM LOS	C	C		

Minor Lane/Major Mvmt	NBL	NBT	NBR	EBLn1	WBLn1	SBL	SBT	SBR
Capacity (veh/h)	1232	-	-	375	270	1121	-	-
HCM Lane V/C Ratio	0.057	-	-	0.36	0.111	0.009	-	-
HCM Control Delay (s)	8.1	0	-	19.9	20	8.2	0	-
HCM Lane LOS	A	A	-	C	C	A	A	-
HCM 95th %tile Q(veh)	0.2	-	-	1.6	0.4	0	-	-



Lane Group	EBL	EBT	EBR	WBL	WBT	WBR	NBL	NBT	NBR	SBL	SBT	SBR
Lane Configurations												
Traffic Volume (vph)	0	0	10	10	0	10	45	250	10	0	175	5
Future Volume (vph)	0	0	10	10	0	10	45	250	10	0	175	5
Ideal Flow (vphpl)	1900	1900	1900	1900	1900	1900	1900	1900	1900	1900	1900	1900
Link Speed (mph)		25			25			25			25	
Link Distance (ft)		534			273			671			424	
Travel Time (s)		14.6			7.4			18.3			11.6	
Peak Hour Factor	1.00	1.00	1.00	1.00	1.00	1.00	1.00	1.00	1.00	1.00	1.00	1.00
Heavy Vehicles (%)	18%	18%	18%	0%	0%	0%	3%	3%	3%	4%	4%	4%
Shared Lane Traffic (%)												
Sign Control		Stop			Stop			Free			Free	

Intersection Summary	
Area Type:	Other
Control Type: Unsignalized	

Intersection	
Int Delay, s/veh	1.3

Movement	EBL	EBT	EBR	WBL	WBT	WBR	NBL	NBT	NBR	SBL	SBT	SBR
Lane Configurations		↕			↕			↕			↕	
Traffic Vol, veh/h	0	0	10	10	0	10	45	250	10	0	175	5
Future Vol, veh/h	0	0	10	10	0	10	45	250	10	0	175	5
Conflicting Peds, #/hr	0	0	0	0	0	0	0	0	0	0	0	0
Sign Control	Stop	Stop	Stop	Stop	Stop	Stop	Free	Free	Free	Free	Free	Free
RT Channelized	-	-	None	-	-	None	-	-	None	-	-	None
Storage Length	-	-	-	-	-	-	-	-	-	-	-	-
Veh in Median Storage, #	-	0	-	-	0	-	-	0	-	-	0	-
Grade, %	-	0	-	-	0	-	-	0	-	-	0	-
Peak Hour Factor	100	100	100	100	100	100	100	100	100	100	100	100
Heavy Vehicles, %	18	18	18	0	0	0	3	3	3	4	4	4
Mvmt Flow	0	0	10	10	0	10	45	250	10	0	175	5

Major/Minor	Minor2			Minor1			Major1			Major2		
Conflicting Flow All	528	528	178	528	525	255	180	0	0	260	0	0
Stage 1	178	178	-	345	345	-	-	-	-	-	-	-
Stage 2	350	350	-	183	180	-	-	-	-	-	-	-
Critical Hdwy	7.28	6.68	6.38	7.1	6.5	6.2	4.13	-	-	4.14	-	-
Critical Hdwy Stg 1	6.28	5.68	-	6.1	5.5	-	-	-	-	-	-	-
Critical Hdwy Stg 2	6.28	5.68	-	6.1	5.5	-	-	-	-	-	-	-
Follow-up Hdwy	3.662	4.162	3.462	3.5	4	3.3	2.227	-	-	2.236	-	-
Pot Cap-1 Maneuver	437	434	825	464	460	789	1389	-	-	1293	-	-
Stage 1	788	723	-	675	640	-	-	-	-	-	-	-
Stage 2	635	605	-	823	754	-	-	-	-	-	-	-
Platoon blocked, %								-	-		-	-
Mov Cap-1 Maneuver	419	418	825	445	443	789	1389	-	-	1293	-	-
Mov Cap-2 Maneuver	419	418	-	445	443	-	-	-	-	-	-	-
Stage 1	758	723	-	649	616	-	-	-	-	-	-	-
Stage 2	603	582	-	813	754	-	-	-	-	-	-	-

Approach	EB	WB	NB	SB
HCM Control Delay, s	9.4	11.6	1.1	0
HCM LOS	A	B		

Minor Lane/Major Mvmt	NBL	NBT	NBR	EBLn1	WBLn1	SBL	SBT	SBR
Capacity (veh/h)	1389	-	-	825	569	1293	-	-
HCM Lane V/C Ratio	0.032	-	-	0.012	0.035	-	-	-
HCM Control Delay (s)	7.7	0	-	9.4	11.6	0	-	-
HCM Lane LOS	A	A	-	A	B	A	-	-
HCM 95th %tile Q(veh)	0.1	-	-	0	0.1	0	-	-



Lane Group	EBL	EBT	EBR	WBL	WBT	WBR	NBL	NBT	NBR	SBL	SBT	SBR
Lane Configurations												
Traffic Volume (vph)	20	85	5	30	135	35	0	25	25	20	0	25
Future Volume (vph)	20	85	5	30	135	35	0	25	25	20	0	25
Ideal Flow (vphpl)	1900	1900	1900	1900	1900	1900	1900	1900	1900	1900	1900	1900
Link Speed (mph)		25			25			25			25	
Link Distance (ft)		591			657			282			328	
Travel Time (s)		16.1			17.9			7.7			8.9	
Peak Hour Factor	1.00	1.00	1.00	1.00	1.00	1.00	1.00	1.00	1.00	1.00	1.00	1.00
Heavy Vehicles (%)	5%	5%	5%	0%	0%	0%	11%	11%	11%	0%	0%	0%
Shared Lane Traffic (%)												
Sign Control		Free			Free			Stop			Stop	

Intersection Summary	
Area Type:	Other
Control Type: Unsignalized	

Intersection	
Int Delay, s/veh	3.4

Movement	EBL	EBT	EBR	WBL	WBT	WBR	NBL	NBT	NBR	SBL	SBT	SBR
Lane Configurations		↕			↕			↕			↕	
Traffic Vol, veh/h	20	85	5	30	135	35	0	25	25	20	0	25
Future Vol, veh/h	20	85	5	30	135	35	0	25	25	20	0	25
Conflicting Peds, #/hr	0	0	0	0	0	0	0	0	0	0	0	0
Sign Control	Free	Free	Free	Free	Free	Free	Stop	Stop	Stop	Stop	Stop	Stop
RT Channelized	-	-	None	-	-	None	-	-	None	-	-	None
Storage Length	-	-	-	-	-	-	-	-	-	-	-	-
Veh in Median Storage, #	-	0	-	-	0	-	-	0	-	-	0	-
Grade, %	-	0	-	-	0	-	-	0	-	-	0	-
Peak Hour Factor	100	100	100	100	100	100	100	100	100	100	100	100
Heavy Vehicles, %	5	5	5	0	0	0	11	11	11	0	0	0
Mvmt Flow	20	85	5	30	135	35	0	25	25	20	0	25

Major/Minor	Major1			Major2			Minor1			Minor2		
Conflicting Flow All	170	0	0	90	0	0	353	358	88	366	343	153
Stage 1	-	-	-	-	-	-	128	128	-	213	213	-
Stage 2	-	-	-	-	-	-	225	230	-	153	130	-
Critical Hdwy	4.15	-	-	4.1	-	-	7.21	6.61	6.31	7.1	6.5	6.2
Critical Hdwy Stg 1	-	-	-	-	-	-	6.21	5.61	-	6.1	5.5	-
Critical Hdwy Stg 2	-	-	-	-	-	-	6.21	5.61	-	6.1	5.5	-
Follow-up Hdwy	2.245	-	-	2.2	-	-	3.599	4.099	3.399	3.5	4	3.3
Pot Cap-1 Maneuver	1389	-	-	1518	-	-	585	554	946	594	583	898
Stage 1	-	-	-	-	-	-	855	773	-	794	730	-
Stage 2	-	-	-	-	-	-	758	698	-	854	792	-
Platoon blocked, %		-	-		-	-						
Mov Cap-1 Maneuver	1389	-	-	1518	-	-	553	534	946	542	561	898
Mov Cap-2 Maneuver	-	-	-	-	-	-	553	534	-	542	561	-
Stage 1	-	-	-	-	-	-	842	761	-	782	714	-
Stage 2	-	-	-	-	-	-	721	683	-	792	780	-

Approach	EB	WB	NB	SB
HCM Control Delay, s	1.4	1.1	10.7	10.5
HCM LOS			B	B

Minor Lane/Major Mvmt	NBLn1	EBL	EBT	EBR	WBL	WBT	WBR	SBLn1
Capacity (veh/h)	683	1389	-	-	1518	-	-	695
HCM Lane V/C Ratio	0.073	0.014	-	-	0.02	-	-	0.065
HCM Control Delay (s)	10.7	7.6	0	-	7.4	0	-	10.5
HCM Lane LOS	B	A	A	-	A	A	-	B
HCM 95th %tile Q(veh)	0.2	0	-	-	0.1	-	-	0.2

Friday LOS Calculations

(2025 With Project)



Lane Group	EBL	EBT	EBR	WBL	WBT	WBR	NBL	NBT	NBR	SBL	SBT	SBR
Lane Configurations												
Traffic Volume (vph)	458	5	10	0	0	0	0	10	35	174	20	0
Future Volume (vph)	458	5	10	0	0	0	0	10	35	174	20	0
Ideal Flow (vphpl)	1900	1900	1900	1900	1900	1900	1900	1900	1900	1900	1900	1900
Link Speed (mph)		45			45			35			35	
Link Distance (ft)		1200			1208			347			614	
Travel Time (s)		18.2			18.3			6.8			12.0	
Peak Hour Factor	1.00	1.00	1.00	1.00	1.00	1.00	1.00	1.00	1.00	1.00	1.00	1.00
Heavy Vehicles (%)	1%	1%	1%	0%	0%	0%	17%	17%	17%	22%	22%	22%
Shared Lane Traffic (%)												
Sign Control		Stop			Free			Free			Free	

Intersection Summary	
Area Type:	Other
Control Type: Unsignalized	

Intersection	
Int Delay, s/veh	29.5

Movement	EBL	EBT	EBR	WBL	WBT	WBR	NBL	NBT	NBR	SBL	SBT	SBR
Lane Configurations												
Traffic Vol, veh/h	458	5	10	0	0	0	0	10	35	174	20	0
Future Vol, veh/h	458	5	10	0	0	0	0	10	35	174	20	0
Conflicting Peds, #/hr	0	0	0	0	0	0	0	0	0	0	0	0
Sign Control	Stop	Stop	Stop	Free	Free	Free	Free	Free	Free	Free	Free	Free
RT Channelized	-	-	None	-	-	None	-	-	None	-	-	None
Storage Length	-	-	-	-	-	-	-	-	-	-	-	-
Veh in Median Storage, #	-	0	-	-	0	-	-	0	-	-	0	-
Grade, %	-	0	-	-	0	-	-	0	-	-	0	-
Peak Hour Factor	100	100	100	100	100	100	100	100	100	100	100	100
Heavy Vehicles, %	1	1	1	0	0	0	17	17	17	22	22	22
Mvmt Flow	458	5	10	0	0	0	0	10	35	174	20	0

Major/Minor	Minor2			Major1			Major2		
Conflicting Flow All	396	413	20	-	0	0	45	0	0
Stage 1	368	368	-	-	-	-	-	-	-
Stage 2	28	45	-	-	-	-	-	-	-
Critical Hdwy	6.41	6.51	6.21	-	-	-	4.32	-	-
Critical Hdwy Stg 1	5.41	5.51	-	-	-	-	-	-	-
Critical Hdwy Stg 2	5.41	5.51	-	-	-	-	-	-	-
Follow-up Hdwy	3.509	4.009	3.309	-	-	-	2.398	-	-
Pot Cap-1 Maneuver	611	531	1061	0	-	-	1444	-	0
Stage 1	702	623	-	0	-	-	-	-	0
Stage 2	997	859	-	0	-	-	-	-	0
Platoon blocked, %					-	-		-	
Mov Cap-1 Maneuver	536	0	1061	-	-	-	1444	-	-
Mov Cap-2 Maneuver	536	0	-	-	-	-	-	-	-
Stage 1	702	0	-	-	-	-	-	-	-
Stage 2	875	0	-	-	-	-	-	-	-

Approach	EB	NB	SB
HCM Control Delay, s	41.6	0	7
HCM LOS	E		

Minor Lane/Major Mvmt	NBT	NBR	EBLn1	SBL	SBT
Capacity (veh/h)	-	-	542	1444	-
HCM Lane V/C Ratio	-	-	0.873	0.12	-
HCM Control Delay (s)	-	-	41.6	7.8	0
HCM Lane LOS	-	-	E	A	A
HCM 95th %tile Q(veh)	-	-	9.7	0.4	-



Lane Group	EBL	EBT	EBR	WBL	WBT	WBR	NBL	NBT	NBR	SBL	SBT	SBR
Lane Configurations												
Traffic Volume (vph)	0	0	0	40	5	257	5	463	0	0	154	125
Future Volume (vph)	0	0	0	40	5	257	5	463	0	0	154	125
Ideal Flow (vphpl)	1900	1900	1900	1900	1900	1900	1900	1900	1900	1900	1900	1900
Link Speed (mph)		45			45			35			35	
Link Distance (ft)		1191			1224			614			1462	
Travel Time (s)		18.0			18.5			12.0			28.5	
Peak Hour Factor	1.00	1.00	1.00	1.00	1.00	1.00	1.00	1.00	1.00	1.00	1.00	1.00
Heavy Vehicles (%)	0%	0%	0%	16%	16%	16%	1%	1%	1%	8%	8%	8%
Shared Lane Traffic (%)												
Sign Control		Free			Stop			Free			Free	

Intersection Summary	
Area Type:	Other
Control Type: Unsignalized	

Intersection	
Int Delay, s/veh	5.8

Movement	EBL	EBT	EBR	WBL	WBT	WBR	NBL	NBT	NBR	SBL	SBT	SBR
Lane Configurations												
Traffic Vol, veh/h	0	0	0	40	5	257	5	463	0	0	154	125
Future Vol, veh/h	0	0	0	40	5	257	5	463	0	0	154	125
Conflicting Peds, #/hr	0	0	0	0	0	0	0	0	0	0	0	0
Sign Control	Free	Free	Free	Stop	Stop	Stop	Free	Free	Free	Free	Free	Free
RT Channelized	-	-	None	-	-	None	-	-	None	-	-	None
Storage Length	-	-	-	-	-	-	-	-	-	-	-	-
Veh in Median Storage, #	-	1	-	-	0	-	-	0	-	-	0	-
Grade, %	-	0	-	-	0	-	-	0	-	-	0	-
Peak Hour Factor	100	100	100	100	100	100	100	100	100	100	100	100
Heavy Vehicles, %	0	0	0	16	16	16	1	1	1	8	8	8
Mvmt Flow	0	0	0	40	5	257	5	463	0	0	154	125

Major/Minor	Minor1			Major1			Major2		
Conflicting Flow All	690	752	463	279	0	-	-	-	0
Stage 1	473	473	-	-	-	-	-	-	-
Stage 2	217	279	-	-	-	-	-	-	-
Critical Hdwy	6.56	6.66	6.36	4.11	-	-	-	-	-
Critical Hdwy Stg 1	5.56	5.66	-	-	-	-	-	-	-
Critical Hdwy Stg 2	5.56	5.66	-	-	-	-	-	-	-
Follow-up Hdwy	3.644	4.144	3.444	2.209	-	-	-	-	-
Pot Cap-1 Maneuver	390	323	571	1289	-	0	0	-	-
Stage 1	599	536	-	-	-	0	0	-	-
Stage 2	787	655	-	-	-	0	0	-	-
Platoon blocked, %					-			-	-
Mov Cap-1 Maneuver	388	0	571	1289	-	-	-	-	-
Mov Cap-2 Maneuver	388	0	-	-	-	-	-	-	-
Stage 1	596	0	-	-	-	-	-	-	-
Stage 2	787	0	-	-	-	-	-	-	-

Approach	WB	NB	SB
HCM Control Delay, s	20	0.1	0
HCM LOS	C		

Minor Lane/Major Mvmt	NBL	NBT	WBLn1	SBT	SBR
Capacity (veh/h)	1289	-	537	-	-
HCM Lane V/C Ratio	0.004	-	0.562	-	-
HCM Control Delay (s)	7.8	0	20	-	-
HCM Lane LOS	A	A	C	-	-
HCM 95th %tile Q(veh)	0	-	3.5	-	-



Lane Group	EBL	EBR	NBL	NBT	SBT	SBR
Lane Configurations						
Traffic Volume (vph)	29	65	50	670	214	26
Future Volume (vph)	29	65	50	670	214	26
Ideal Flow (vphpl)	1900	1900	1900	1900	1900	1900
Storage Length (ft)	0	0	100			0
Storage Lanes	1	0	1			0
Taper Length (ft)	25		25			
Link Speed (mph)	15			35	35	
Link Distance (ft)	535			2708	698	
Travel Time (s)	24.3			52.8	13.6	
Peak Hour Factor	1.00	1.00	1.00	1.00	1.00	1.00
Heavy Vehicles (%)	13%	13%	2%	2%	5%	5%
Shared Lane Traffic (%)						
Sign Control	Stop			Free	Free	

Intersection Summary	
Area Type:	Other

Control Type: Unsignalized

Intersection	
Int Delay, s/veh	1.6

Movement	EBL	EBR	NBL	NBT	SBT	SBR
Lane Configurations						
Traffic Vol, veh/h	29	65	50	670	214	26
Future Vol, veh/h	29	65	50	670	214	26
Conflicting Peds, #/hr	0	0	0	0	0	0
Sign Control	Stop	Stop	Free	Free	Free	Free
RT Channelized	-	None	-	None	-	None
Storage Length	0	-	100	-	-	-
Veh in Median Storage, #	0	-	-	0	0	-
Grade, %	0	-	-	0	0	-
Peak Hour Factor	100	100	100	100	100	100
Heavy Vehicles, %	13	13	2	2	5	5
Mvmt Flow	29	65	50	670	214	26

Major/Minor	Minor2		Major1		Major2	
Conflicting Flow All	997	227	240	0	-	0
Stage 1	227	-	-	-	-	-
Stage 2	770	-	-	-	-	-
Critical Hdwy	6.53	6.33	4.12	-	-	-
Critical Hdwy Stg 1	5.53	-	-	-	-	-
Critical Hdwy Stg 2	5.53	-	-	-	-	-
Follow-up Hdwy	3.617	3.417	2.218	-	-	-
Pot Cap-1 Maneuver	258	786	1327	-	-	-
Stage 1	785	-	-	-	-	-
Stage 2	438	-	-	-	-	-
Platoon blocked, %				-	-	-
Mov Cap-1 Maneuver	248	786	1327	-	-	-
Mov Cap-2 Maneuver	248	-	-	-	-	-
Stage 1	755	-	-	-	-	-
Stage 2	438	-	-	-	-	-

Approach	EB	NB	SB
HCM Control Delay, s	14.5	0.5	0
HCM LOS	B		

Minor Lane/Major Mvmt	NBL	NBT	EBLn1	SBT	SBR
Capacity (veh/h)	1327	-	471	-	-
HCM Lane V/C Ratio	0.038	-	0.2	-	-
HCM Control Delay (s)	7.8	-	14.5	-	-
HCM Lane LOS	A	-	B	-	-
HCM 95th %tile Q(veh)	0.1	-	0.7	-	-

LANE LEVEL OF SERVICE

Lane Level of Service

Site: 4 [2025 With Project - Alt 6 Revised Proposal (Site Folder: Friday PM Peak Hour)]

Output produced by SIDRA INTERSECTION Version: 9.1.1.200

47 North
Bullfrog Rd / Suncadia Trail
Site Category: (None)
Roundabout

	Approaches			Intersection
	South	North	West	
LOS	A	A	A	A

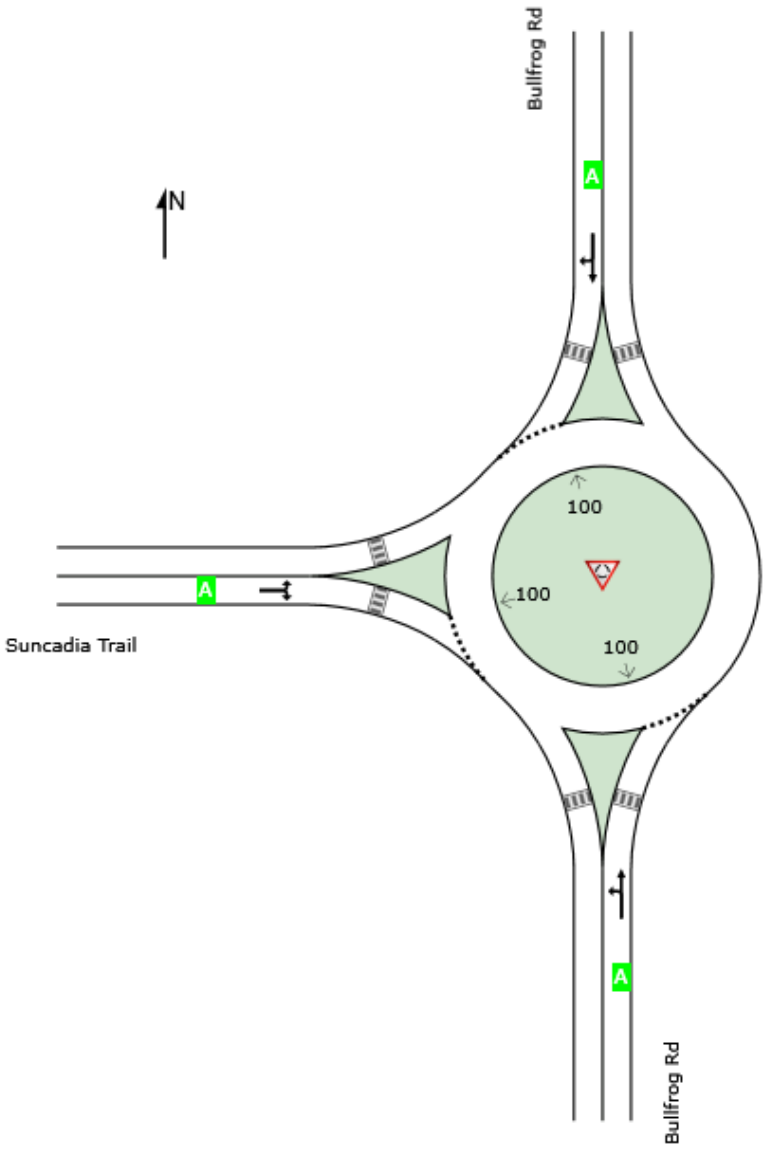

Site Level of Service (LOS) Method: Delay & v/c (HCM 6). Site LOS Method is specified in the Parameter Settings dialog (Options tab).
Roundabout LOS Method: Same as Sign Control.
Lane LOS values are based on average delay and v/c ratio (degree of saturation) per lane.
LOS F will result if v/c > 1 irrespective of lane delay value (does not apply for approaches and intersection).
Intersection and Approach LOS values are based on average delay for all lanes (v/c not used as specified in HCM 6).
Delay Model: HCM Delay Formula (Stopline Delay: Geometric Delay is not included).

LANE SUMMARY

Site: 4 [2025 With Project - Alt 6 Revised Proposal (Site Folder: Friday PM Peak Hour)]

Output produced by SIDRA INTERSECTION Version: 9.1.1.200

47 North
Bullfrog Rd / Suncadia Trail
Site Category: (None)
Roundabout

Lane Use and Performance

	Demand Flows [Total veh/h	HV] %	Arrival Flows [Total veh/h	HV] %	Cap. veh/h	Deg. Satn v/c	Lane Util. %	Aver. Delay sec	Level of Service	95% Back Of Queue [Veh	Dist] ft	Lane Config	Lane Length ft	Cap. Adj. %	Prob. Block. %
South: Bullfrog Rd															
Lane 1[d]	682	1.4	682	1.4	1165	0.585	100	10.0	LOS A	4.7	120.0	Full	1600	0.0	0.0
Approach	682	1.4	682	1.4		0.585		10.0	LOS A	4.7	120.0				
North: Bullfrog Rd															
Lane 1[d]	284	3.5	284	3.5	938	0.303	100	7.0	LOS A	1.5	37.8	Full	1600	0.0	0.0
Approach	284	3.5	284	3.5		0.303		7.0	LOS A	1.5	37.8				
West: Suncadia Trail															
Lane 1[d]	251	4.2	251	4.2	1136	0.221	100	5.1	LOS A	1.1	27.7	Full	1600	0.0	0.0
Approach	251	4.2	251	4.2		0.221		5.1	LOS A	1.1	27.7				
All Vehicles	1217	2.5	1217	2.5		0.585		8.3	LOS A	4.7	120.0				

Site Level of Service (LOS) Method: Delay & v/c (HCM 6). Site LOS Method is specified in the Parameter Settings dialog (Options tab).
Roundabout LOS Method: Same as Sign Control.
Lane LOS values are based on average delay and v/c ratio (degree of saturation) per lane.
LOS F will result if v/c > 1 irrespective of lane delay value (does not apply for approaches and intersection).
Intersection and Approach LOS values are based on average delay for all lanes (v/c not used as specified in HCM 6).
Roundabout Capacity Model: US HCM 6.
Delay Model: HCM Delay Formula (Stopline Delay: Geometric Delay is not included).
Queue Model: SIDRA queue estimation methods are used for Back of Queue and Queue at Start of Gap.
Gap-Acceptance Capacity Formula: Siegloch M1 implied by US HCM 6 Roundabout Capacity Model.
HV (%) values are calculated for All Movement Classes of All Heavy Vehicle Model Designation.
Arrival Flows used in performance calculations are adjusted to include any Initial Queued Demand and Upstream Capacity Constraint effects.

d Dominant lane on roundabout approach

Approach Lane Flows (veh/h)

South: Bullfrog Rd

Mov. From S To Exit:	L2 W	T1 N	Total	%HV	Cap. veh/h	Deg. Satn v/c	Lane Util. %	Prob. SL Ov. %	Ov. Lane No.
Lane 1	331	351	682	1.4	1165	0.585	100	NA	NA
Approach	331	351	682	1.4		0.585			

North: Bullfrog Rd

Mov. From N To Exit:	T1 S	R2 W	Total	%HV	Cap. veh/h	Deg. Satn v/c	Lane Util. %	Prob. SL Ov. %	Ov. Lane No.
Lane 1	143	141	284	3.5	938	0.303	100	NA	NA
Approach	143	141	284	3.5		0.303			

West: Suncadia Trail

Mov.	L2	R2	Total	%HV		Deg.	Lane	Prob.	Ov.

From W To Exit:	N	S			Cap. veh/h	Satn v/c	Util. %	SL Ov. %	Lane No.
Lane 1	145	106	251	4.2	1136	0.221	100	NA	NA
Approach	145	106	251	4.2		0.221			
	Total	%HV	Deg.Satn (v/c)						
All Vehicles	1217	2.5		0.585					

Arrival Flows used in performance calculations are adjusted to include any Initial Queued Demand and Upstream Capacity Constraint effects.

Merge Analysis

	Exit Lane Number	Short Lane Length ft	Percent Opng in Lane %	Opposing Flow Rate veh/h	Critical Gap pcu/h	Follow-up Headway sec	Lane Flow Rate veh/h	Capacity veh/h	Deg. Satn v/c	Min. Delay sec	Merge Delay sec
There are no Exit Short Lanes for Merge Analysis at this Site.											

Variable Demand Analysis

	Initial Queued Demand veh	Residual Queued Demand veh	Time for Residual Demand to Clear sec	Duration of Oversatn sec
South: Bullfrog Rd				
Lane 1	0.0	0.0	0.0	0.0
North: Bullfrog Rd				
Lane 1	0.0	0.0	0.0	0.0
West: Suncadia Trail				
Lane 1	0.0	0.0	0.0	0.0



Lane Group	EBL	EBT	EBR	WBL	WBT	WBR	NBL	NBT	NBR	SBL	SBT	SBR
Lane Configurations												
Traffic Volume (vph)	25	0	31	0	0	0	16	436	0	0	258	40
Future Volume (vph)	25	0	31	0	0	0	16	436	0	0	258	40
Ideal Flow (vphpl)	1900	1900	1900	1900	1900	1900	1900	1900	1900	1900	1900	1900
Link Speed (mph)		25			25			35			35	
Link Distance (ft)		888			397			1119			1103	
Travel Time (s)		24.2			10.8			21.8			21.5	
Peak Hour Factor	1.00	1.00	1.00	1.00	1.00	1.00	1.00	1.00	1.00	1.00	1.00	1.00
Heavy Vehicles (%)	7%	7%	7%	0%	0%	0%	2%	2%	2%	3%	3%	3%
Shared Lane Traffic (%)												
Sign Control		Stop			Stop			Free			Free	

Intersection Summary	
Area Type:	Other
Control Type: Unsignalized	

Intersection	
Int Delay, s/veh	1.1

Movement	EBL	EBT	EBR	WBL	WBT	WBR	NBL	NBT	NBR	SBL	SBT	SBR
Lane Configurations		↕			↕			↕			↕	
Traffic Vol, veh/h	25	0	31	0	0	0	16	436	0	0	258	40
Future Vol, veh/h	25	0	31	0	0	0	16	436	0	0	258	40
Conflicting Peds, #/hr	0	0	0	0	0	0	0	0	0	0	0	0
Sign Control	Stop	Stop	Stop	Stop	Stop	Stop	Free	Free	Free	Free	Free	Free
RT Channelized	-	-	None	-	-	None	-	-	None	-	-	None
Storage Length	-	-	-	-	-	-	-	-	-	-	-	-
Veh in Median Storage, #	-	0	-	-	0	-	-	0	-	-	0	-
Grade, %	-	0	-	-	0	-	-	0	-	-	0	-
Peak Hour Factor	100	100	100	100	100	100	100	100	100	100	100	100
Heavy Vehicles, %	7	7	7	0	0	0	2	2	2	3	3	3
Mvmt Flow	25	0	31	0	0	0	16	436	0	0	258	40

Major/Minor	Minor2			Minor1			Major1			Major2		
Conflicting Flow All	746	746	278	762	766	436	298	0	0	436	0	0
Stage 1	278	278	-	468	468	-	-	-	-	-	-	-
Stage 2	468	468	-	294	298	-	-	-	-	-	-	-
Critical Hdwy	7.17	6.57	6.27	7.1	6.5	6.2	4.12	-	-	4.13	-	-
Critical Hdwy Stg 1	6.17	5.57	-	6.1	5.5	-	-	-	-	-	-	-
Critical Hdwy Stg 2	6.17	5.57	-	6.1	5.5	-	-	-	-	-	-	-
Follow-up Hdwy	3.563	4.063	3.363	3.5	4	3.3	2.218	-	-	2.227	-	-
Pot Cap-1 Maneuver	323	336	749	324	335	625	1263	-	-	1118	-	-
Stage 1	718	671	-	579	565	-	-	-	-	-	-	-
Stage 2	566	553	-	719	671	-	-	-	-	-	-	-
Platoon blocked, %								-	-		-	-
Mov Cap-1 Maneuver	319	330	749	307	329	625	1263	-	-	1118	-	-
Mov Cap-2 Maneuver	319	330	-	307	329	-	-	-	-	-	-	-
Stage 1	706	671	-	569	555	-	-	-	-	-	-	-
Stage 2	556	544	-	689	671	-	-	-	-	-	-	-

Approach	EB	WB	NB	SB
HCM Control Delay, s	13.7	0	0.3	0
HCM LOS	B	A		

Minor Lane/Major Mvmt	NBL	NBT	NBR	EBLn1	WBLn1	SBL	SBT	SBR
Capacity (veh/h)	1263	-	-	468	-	1118	-	-
HCM Lane V/C Ratio	0.013	-	-	0.12	-	-	-	-
HCM Control Delay (s)	7.9	0	-	13.7	0	0	-	-
HCM Lane LOS	A	A	-	B	A	A	-	-
HCM 95th %tile Q(veh)	0	-	-	0.4	-	0	-	-

LANE LEVEL OF SERVICE

Lane Level of Service

Site: 6 [2025 With Project - Alt 6 Revised Proposal (Site Folder: Friday PM Peak Hour)]

Output produced by SIDRA INTERSECTION Version: 9.1.1.200

47 North
Bullfrog Rd / SR 903
Site Category: (None)
Roundabout

	Approaches			Intersection
	South	East	North	
LOS	A	B	A	A

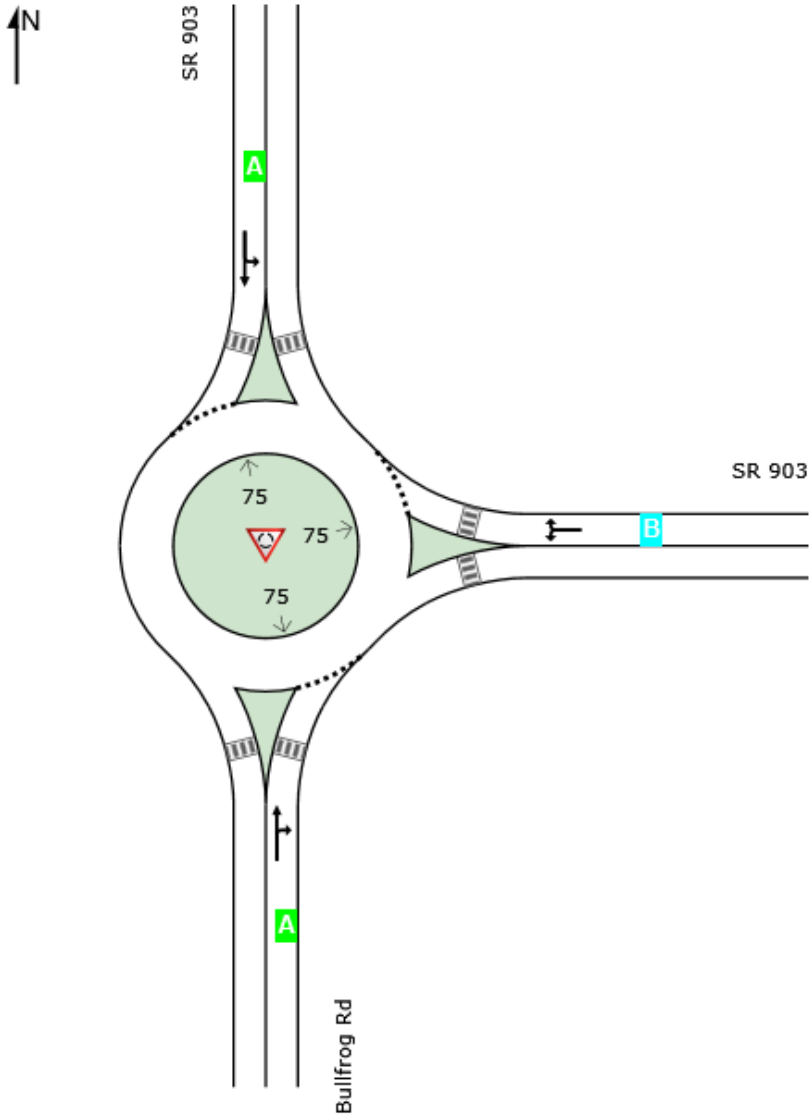

Site Level of Service (LOS) Method: Delay & v/c (HCM 6). Site LOS Method is specified in the Parameter Settings dialog (Options tab).
Roundabout LOS Method: Same as Sign Control.
Lane LOS values are based on average delay and v/c ratio (degree of saturation) per lane.
LOS F will result if v/c > 1 irrespective of lane delay value (does not apply for approaches and intersection).
Intersection and Approach LOS values are based on average delay for all lanes (v/c not used as specified in HCM 6).
Delay Model: HCM Delay Formula (Stopline Delay: Geometric Delay is not included).

LANE SUMMARY

Site: 6 [2025 With Project - Alt 6 Revised Proposal (Site Folder: Friday PM Peak Hour)]

Output produced by SIDRA INTERSECTION Version: 9.1.1.200

47 North
Bullfrog Rd / SR 903
Site Category: (None)
Roundabout

Lane Use and Performance

	Demand Flows [Total veh/h	HV] %	Arrival Flows [Total veh/h	HV] %	Cap. veh/h	Deg. Satn v/c	Lane Util. %	Aver. Delay sec	Level of Service	95% Back Of Queue [Veh	Dist] ft	Lane Config	Lane Length ft	Cap. Adj. %	Prob. Block. %
South: Bullfrog Rd															
Lane 1[d]	461	3.3	461	3.3	932	0.495	100	9.9	LOS A	3.5	89.1	Full	1600	0.0	0.0
Approach	461	3.3	461	3.3		0.495		9.9	LOS A	3.5	89.1				
East: SR 903															
Lane 1[d]	566	2.8	566	2.8	999	0.567	100	10.9	LOS B	5.1	129.2	Full	1600	0.0	0.0
Approach	566	2.8	566	2.8		0.567		10.9	LOS B	5.1	129.2				
North: SR 903															
Lane 1[d]	473	4.4	473	4.4	1120	0.422	100	7.5	LOS A	2.6	66.7	Full	1600	0.0	0.0
Approach	473	4.4	473	4.4		0.422		7.5	LOS A	2.6	66.7				
All Vehicles	1500	3.5	1500	3.5		0.567		9.5	LOS A	5.1	129.2				

Site Level of Service (LOS) Method: Delay & v/c (HCM 6). Site LOS Method is specified in the Parameter Settings dialog (Options tab).
Roundabout LOS Method: Same as Sign Control.
Lane LOS values are based on average delay and v/c ratio (degree of saturation) per lane.
LOS F will result if v/c > 1 irrespective of lane delay value (does not apply for approaches and intersection).
Intersection and Approach LOS values are based on average delay for all lanes (v/c not used as specified in HCM 6).
Roundabout Capacity Model: US HCM 6.
Delay Model: HCM Delay Formula (Stopline Delay: Geometric Delay is not included).
Queue Model: SIDRA queue estimation methods are used for Back of Queue and Queue at Start of Gap.
Gap-Acceptance Capacity Formula: Siegloch M1 implied by US HCM 6 Roundabout Capacity Model.
HV (%) values are calculated for All Movement Classes of All Heavy Vehicle Model Designation.
Arrival Flows used in performance calculations are adjusted to include any Initial Queued Demand and Upstream Capacity Constraint effects.

d Dominant lane on roundabout approach

Approach Lane Flows (veh/h)

South: Bullfrog Rd

Mov. From S To Exit:	T1 N	R2 E	Total	%HV	Cap. veh/h	Deg. Satn v/c	Lane Util. %	Prob. SL Ov. %	Ov. Lane No.
Lane 1	275	186	461	3.3	932	0.495	100	NA	NA
Approach	275	186	461	3.3		0.495			

East: SR 903

Mov. From E To Exit:	L2 S	R2 N	Total	%HV	Cap. veh/h	Deg. Satn v/c	Lane Util. %	Prob. SL Ov. %	Ov. Lane No.
Lane 1	155	411	566	2.8	999	0.567	100	NA	NA
Approach	155	411	566	2.8		0.567			

North: SR 903

Mov.	L2	T1	Total	%HV		Deg.	Lane	Prob.	Ov.

From N To Exit:	E	S			Cap. veh/h	Satn v/c	Util. %	SL Ov. %	Lane No.
Lane 1	330	143	473	4.4	1120	0.422	100	NA	NA
Approach	330	143	473	4.4		0.422			

	Total	%HV	Deg.Satn (v/c)
All Vehicles	1500	3.5	0.567

Arrival Flows used in performance calculations are adjusted to include any Initial Queued Demand and Upstream Capacity Constraint effects.

Merge Analysis

	Exit Lane Number	Short Lane Length ft	Percent Opng in Lane %	Opposing Flow Rate veh/h	Critical Gap pcu/h sec	Follow-up Headway sec	Lane Flow Rate veh/h	Capacity veh/h	Deg. Satn v/c	Min. Delay sec	Merge Delay sec
There are no Exit Short Lanes for Merge Analysis at this Site.											

Variable Demand Analysis

	Initial Queued Demand veh	Residual Queued Demand veh	Time for Residual Demand to Clear sec	Duration of Oversatn sec
South: Bullfrog Rd				
Lane 1	0.0	0.0	0.0	0.0
East: SR 903				
Lane 1	0.0	0.0	0.0	0.0
North: SR 903				
Lane 1	0.0	0.0	0.0	0.0

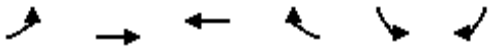

Lane Group	EBL	EBT	WBT	WBR	SBL	SBR
Lane Configurations						
Traffic Volume (vph)	9	763	847	30	20	15
Future Volume (vph)	9	763	847	30	20	15
Ideal Flow (vphpl)	1900	1900	1900	1900	1900	1900
Link Speed (mph)		25	25		30	
Link Distance (ft)		814	1314		535	
Travel Time (s)		22.2	35.8		12.2	
Confl. Peds. (#/hr)						7
Peak Hour Factor	1.00	1.00	1.00	1.00	1.00	1.00
Heavy Vehicles (%)	4%	4%	3%	3%	0%	0%
Shared Lane Traffic (%)						
Sign Control		Free	Free		Stop	

Intersection Summary	
Area Type:	Other

Control Type: Unsignalized

Intersection	
Int Delay, s/veh	0.8

Movement	EBL	EBT	WBT	WBR	SBL	SBR
Lane Configurations						
Traffic Vol, veh/h	9	763	847	30	20	15
Future Vol, veh/h	9	763	847	30	20	15
Conflicting Peds, #/hr	0	0	0	0	0	7
Sign Control	Free	Free	Free	Free	Stop	Stop
RT Channelized	-	None	-	None	-	None
Storage Length	-	-	-	-	0	-
Veh in Median Storage, #	-	0	0	-	0	-
Grade, %	-	0	0	-	0	-
Peak Hour Factor	100	100	100	100	100	100
Heavy Vehicles, %	4	4	3	3	0	0
Mvmt Flow	9	763	847	30	20	15

Major/Minor	Major1		Major2		Minor2	
Conflicting Flow All	877	0	-	0	1643	869
Stage 1	-	-	-	-	862	-
Stage 2	-	-	-	-	781	-
Critical Hdwy	4.14	-	-	-	6.4	6.2
Critical Hdwy Stg 1	-	-	-	-	5.4	-
Critical Hdwy Stg 2	-	-	-	-	5.4	-
Follow-up Hdwy	2.236	-	-	-	3.5	3.3
Pot Cap-1 Maneuver	762	-	-	-	111	354
Stage 1	-	-	-	-	417	-
Stage 2	-	-	-	-	455	-
Platoon blocked, %		-	-	-		
Mov Cap-1 Maneuver	762	-	-	-	109	352
Mov Cap-2 Maneuver	-	-	-	-	109	-
Stage 1	-	-	-	-	408	-
Stage 2	-	-	-	-	455	-

Approach	EB	WB	SB
HCM Control Delay, s	0.1	0	34.9
HCM LOS			D

Minor Lane/Major Mvmt	EBL	EBT	WBT	WBR	SBLn1
Capacity (veh/h)	762	-	-	-	155
HCM Lane V/C Ratio	0.012	-	-	-	0.226
HCM Control Delay (s)	9.8	0	-	-	34.9
HCM Lane LOS	A	A	-	-	D
HCM 95th %tile Q(veh)	0	-	-	-	0.8



Lane Group	EBL	EBT	EBR	WBL	WBT	WBR	NBL	NBT	NBR	SBL	SBT	SBR
Lane Configurations												
Traffic Volume (vph)	4	653	141	40	678	5	179	0	85	0	0	5
Future Volume (vph)	4	653	141	40	678	5	179	0	85	0	0	5
Ideal Flow (vphpl)	1900	1900	1900	1900	1900	1900	1900	1900	1900	1900	1900	1900
Link Speed (mph)		25			25			25			25	
Link Distance (ft)		1314			374			633			254	
Travel Time (s)		35.8			10.2			17.3			6.9	
Confl. Peds. (#/hr)			4	4					1	1		
Peak Hour Factor	1.00	1.00	1.00	1.00	1.00	1.00	1.00	1.00	1.00	1.00	1.00	1.00
Heavy Vehicles (%)	4%	4%	4%	3%	3%	3%	1%	1%	1%	0%	0%	0%
Shared Lane Traffic (%)												
Sign Control		Free			Free			Stop			Stop	

Intersection Summary	
Area Type:	Other
Control Type: Unsignalized	

Intersection	
Int Delay, s/veh	87.6

Movement	EBL	EBT	EBR	WBL	WBT	WBR	NBL	NBT	NBR	SBL	SBT	SBR
Lane Configurations		↕			↕			↕			↕	
Traffic Vol, veh/h	4	653	141	40	678	5	179	0	85	0	0	5
Future Vol, veh/h	4	653	141	40	678	5	179	0	85	0	0	5
Conflicting Peds, #/hr	0	0	4	4	0	0	0	0	1	1	0	0
Sign Control	Free	Free	Free	Free	Free	Free	Stop	Stop	Stop	Stop	Stop	Stop
RT Channelized	-	-	None	-	-	None	-	-	None	-	-	None
Storage Length	-	-	-	-	-	-	-	-	-	-	-	-
Veh in Median Storage, #	-	0	-	-	0	-	-	0	-	-	0	-
Grade, %	-	0	-	-	0	-	-	0	-	-	0	-
Peak Hour Factor	100	100	100	100	100	100	100	100	100	100	100	100
Heavy Vehicles, %	4	4	4	3	3	3	1	1	1	0	0	0
Mvmt Flow	4	653	141	40	678	5	179	0	85	0	0	5

Major/Minor	Major1			Major2			Minor1			Minor2		
Conflicting Flow All	683	0	0	798	0	0	1499	1499	729	1536	1567	681
Stage 1	-	-	-	-	-	-	736	736	-	761	761	-
Stage 2	-	-	-	-	-	-	763	763	-	775	806	-
Critical Hdwy	4.14	-	-	4.13	-	-	7.11	6.51	6.21	7.1	6.5	6.2
Critical Hdwy Stg 1	-	-	-	-	-	-	6.11	5.51	-	6.1	5.5	-
Critical Hdwy Stg 2	-	-	-	-	-	-	6.11	5.51	-	6.1	5.5	-
Follow-up Hdwy	2.236	-	-	2.227	-	-	3.509	4.009	3.309	3.5	4	3.3
Pot Cap-1 Maneuver	901	-	-	820	-	-	~ 101	123	425	96	112	454
Stage 1	-	-	-	-	-	-	412	427	-	401	417	-
Stage 2	-	-	-	-	-	-	398	415	-	394	398	-
Platoon blocked, %		-	-		-	-						
Mov Cap-1 Maneuver	901	-	-	817	-	-	~ 93	112	423	72	102	454
Mov Cap-2 Maneuver	-	-	-	-	-	-	~ 93	112	-	72	102	-
Stage 1	-	-	-	-	-	-	407	422	-	398	384	-
Stage 2	-	-	-	-	-	-	363	382	-	312	393	-

Approach	EB	WB	NB	SB
HCM Control Delay, s	0	0.5	$ 592	13
HCM LOS			F	B

Minor Lane/Major Mvmt	NBLn1	EBL	EBT	EBR	WBL	WBT	WBR	SBLn1
Capacity (veh/h)	124	901	-	-	817	-	-	454
HCM Lane V/C Ratio	2.129	0.004	-	-	0.049	-	-	0.011
HCM Control Delay (s)	$ 592	9	0	-	9.6	0	-	13
HCM Lane LOS	F	A	A	-	A	A	-	B
HCM 95th %tile Q(veh)	22	0	-	-	0.2	-	-	0

Notes			
~: Volume exceeds capacity	$: Delay exceeds 300s	+: Computation Not Defined	*: All major volume in platoon



Lane Group	EBL	EBT	EBR	WBL	WBT	WBR	NBL	NBT	NBR	SBL	SBT	SBR
Lane Configurations												
Traffic Volume (vph)	24	725	19	5	696	10	37	5	5	20	0	30
Future Volume (vph)	24	725	19	5	696	10	37	5	5	20	0	30
Ideal Flow (vphpl)	1900	1900	1900	1900	1900	1900	1900	1900	1900	1900	1900	1900
Link Speed (mph)		30			30			25			25	
Link Distance (ft)		374			1851			514			309	
Travel Time (s)		8.5			42.1			14.0			8.4	
Confl. Peds. (#/hr)	1		5	5		1			2	2		
Peak Hour Factor	1.00	1.00	1.00	1.00	1.00	1.00	1.00	1.00	1.00	1.00	1.00	1.00
Heavy Vehicles (%)	6%	6%	6%	4%	4%	4%	3%	3%	3%	0%	0%	0%
Shared Lane Traffic (%)												
Sign Control		Free			Free			Stop			Stop	

Intersection Summary	
Area Type:	Other

Control Type: Unsignalized

Intersection	
Int Delay, s/veh	3.4

Movement	EBL	EBT	EBR	WBL	WBT	WBR	NBL	NBT	NBR	SBL	SBT	SBR
Lane Configurations		↕			↕			↕			↕	
Traffic Vol, veh/h	24	725	19	5	696	10	37	5	5	20	0	30
Future Vol, veh/h	24	725	19	5	696	10	37	5	5	20	0	30
Conflicting Peds, #/hr	1	0	5	5	0	1	0	0	2	2	0	0
Sign Control	Free	Free	Free	Free	Free	Free	Stop	Stop	Stop	Stop	Stop	Stop
RT Channelized	-	-	None	-	-	None	-	-	None	-	-	None
Storage Length	-	-	-	-	-	-	-	-	-	-	-	-
Veh in Median Storage, #	-	0	-	-	0	-	-	0	-	-	0	-
Grade, %	-	0	-	-	0	-	-	0	-	-	0	-
Peak Hour Factor	100	100	100	100	100	100	100	100	100	100	100	100
Heavy Vehicles, %	6	6	6	4	4	4	3	3	3	0	0	0
Mvmt Flow	24	725	19	5	696	10	37	5	5	20	0	30

Major/Minor	Major1			Major2			Minor1			Minor2		
Conflicting Flow All	707	0	0	749	0	0	1514	1505	742	1502	1509	702
Stage 1	-	-	-	-	-	-	788	788	-	712	712	-
Stage 2	-	-	-	-	-	-	726	717	-	790	797	-
Critical Hdwy	4.16	-	-	4.14	-	-	7.13	6.53	6.23	7.1	6.5	6.2
Critical Hdwy Stg 1	-	-	-	-	-	-	6.13	5.53	-	6.1	5.5	-
Critical Hdwy Stg 2	-	-	-	-	-	-	6.13	5.53	-	6.1	5.5	-
Follow-up Hdwy	2.254	-	-	2.236	-	-	3.527	4.027	3.327	3.5	4	3.3
Pot Cap-1 Maneuver	873	-	-	851	-	-	98	121	414	101	122	442
Stage 1	-	-	-	-	-	-	383	401	-	427	439	-
Stage 2	-	-	-	-	-	-	414	432	-	386	401	-
Platoon blocked, %		-	-		-	-						
Mov Cap-1 Maneuver	872	-	-	847	-	-	87	113	411	92	114	442
Mov Cap-2 Maneuver	-	-	-	-	-	-	87	113	-	92	114	-
Stage 1	-	-	-	-	-	-	363	380	-	407	434	-
Stage 2	-	-	-	-	-	-	382	427	-	358	380	-

Approach	EB	WB	NB	SB
HCM Control Delay, s	0.3	0.1	71.7	33.6
HCM LOS			F	D

Minor Lane/Major Mvmt	NBLn1	EBL	EBT	EBR	WBL	WBT	WBR	SBLn1
Capacity (veh/h)	98	872	-	-	847	-	-	175
HCM Lane V/C Ratio	0.48	0.028	-	-	0.006	-	-	0.286
HCM Control Delay (s)	71.7	9.2	0	-	9.3	0	-	33.6
HCM Lane LOS	F	A	A	-	A	A	-	D
HCM 95th %tile Q(veh)	2.1	0.1	-	-	0	-	-	1.1



Lane Group	EBT	EBR	WBL	WBT	NBL	NBR
Lane Configurations						
Traffic Volume (vph)	25	10	161	10	30	224
Future Volume (vph)	25	10	161	10	30	224
Ideal Flow (vphpl)	1900	1900	1900	1900	1900	1900
Link Speed (mph)	25			25	25	
Link Distance (ft)	358			633	311	
Travel Time (s)	9.8			17.3	8.5	
Confl. Peds. (#/hr)					1	
Peak Hour Factor	1.00	1.00	1.00	1.00	1.00	1.00
Heavy Vehicles (%)	0%	0%	2%	2%	3%	3%
Shared Lane Traffic (%)						
Sign Control	Stop			Stop	Stop	

Intersection Summary	
Area Type:	Other

Control Type: Unsignalized

Intersection	
Intersection Delay, s/veh	8.7
Intersection LOS	A

Movement	EBT	EBR	WBL	WBT	NBL	NBR
Lane Configurations						
Traffic Vol, veh/h	25	10	161	10	30	224
Future Vol, veh/h	25	10	161	10	30	224
Peak Hour Factor	1.00	1.00	1.00	1.00	1.00	1.00
Heavy Vehicles, %	0	0	2	2	3	3
Mvmt Flow	25	10	161	10	30	224
Number of Lanes	1	0	0	1	1	0

Approach	EB	WB	NB
Opposing Approach	WB	EB	
Opposing Lanes	1	1	0
Conflicting Approach Left		NB	EB
Conflicting Lanes Left	0	1	1
Conflicting Approach Right	NB		WB
Conflicting Lanes Right	1	0	1
HCM Control Delay	7.7	9.1	8.5
HCM LOS	A	A	A

Lane	NBLn1	EBLn1	WBLn1
Vol Left, %	12%	0%	94%
Vol Thru, %	0%	71%	6%
Vol Right, %	88%	29%	0%
Sign Control	Stop	Stop	Stop
Traffic Vol by Lane	254	35	171
LT Vol	30	0	161
Through Vol	0	25	10
RT Vol	224	10	0
Lane Flow Rate	254	35	171
Geometry Grp	1	1	1
Degree of Util (X)	0.278	0.043	0.224
Departure Headway (Hd)	3.945	4.462	4.713
Convergence, Y/N	Yes	Yes	Yes
Cap	914	803	766
Service Time	1.958	2.489	2.713
HCM Lane V/C Ratio	0.278	0.044	0.223
HCM Control Delay	8.5	7.7	9.1
HCM Lane LOS	A	A	A
HCM 95th-tile Q	1.1	0.1	0.9



Lane Group	EBL	EBT	EBR	WBL	WBT	WBR	NBL	NBT	NBR	SBL	SBT	SBR
Lane Configurations												
Traffic Volume (vph)	137	350	200	55	195	100	75	102	155	80	89	47
Future Volume (vph)	137	350	200	55	195	100	75	102	155	80	89	47
Ideal Flow (vphpl)	1900	1900	1900	1900	1900	1900	1900	1900	1900	1900	1900	1900
Storage Length (ft)	150		0	80		0	70		0	70		0
Storage Lanes	1		0	1		0	1		1	1		0
Taper Length (ft)	25			25			25			25		
Link Speed (mph)		25			25			25			25	
Link Distance (ft)		218			305			227			311	
Travel Time (s)		5.9			8.3			6.2			8.5	
Peak Hour Factor	1.00	1.00	1.00	1.00	1.00	1.00	1.00	1.00	1.00	1.00	1.00	1.00
Heavy Vehicles (%)	4%	4%	4%	5%	5%	5%	2%	2%	2%	4%	4%	4%
Shared Lane Traffic (%)												
Sign Control		Free			Free			Stop			Stop	

Intersection Summary	
Area Type:	Other

Control Type: Unsignalized

Intersection	
Int Delay, s/veh	64

Movement	EBL	EBT	EBR	WBL	WBT	WBR	NBL	NBT	NBR	SBL	SBT	SBR
Lane Configurations												
Traffic Vol, veh/h	137	350	200	55	195	100	75	102	155	80	89	47
Future Vol, veh/h	137	350	200	55	195	100	75	102	155	80	89	47
Conflicting Peds, #/hr	0	0	0	0	0	0	0	0	0	0	0	0
Sign Control	Free	Free	Free	Free	Free	Free	Stop	Stop	Stop	Stop	Stop	Stop
RT Channelized	-	-	None	-	-	None	-	-	None	-	-	None
Storage Length	150	-	-	80	-	-	70	-	0	70	-	-
Veh in Median Storage, #	-	0	-	-	0	-	-	0	-	-	0	-
Grade, %	-	0	-	-	0	-	-	0	-	-	0	-
Peak Hour Factor	100	100	100	100	100	100	100	100	100	100	100	100
Heavy Vehicles, %	4	4	4	5	5	5	2	2	2	4	4	4
Mvmt Flow	137	350	200	55	195	100	75	102	155	80	89	47

Major/Minor	Major1			Major2			Minor1			Minor2		
Conflicting Flow All	295	0	0	550	0	0	1147	1129	450	1208	1179	245
Stage 1	-	-	-	-	-	-	724	724	-	355	355	-
Stage 2	-	-	-	-	-	-	423	405	-	853	824	-
Critical Hdwy	4.14	-	-	4.15	-	-	7.12	6.52	6.22	7.14	6.54	6.24
Critical Hdwy Stg 1	-	-	-	-	-	-	6.12	5.52	-	6.14	5.54	-
Critical Hdwy Stg 2	-	-	-	-	-	-	6.12	5.52	-	6.14	5.54	-
Follow-up Hdwy	2.236	-	-	2.245	-	-	3.518	4.018	3.318	3.536	4.036	3.336
Pot Cap-1 Maneuver	1255	-	-	1005	-	-	176	204	609	158	189	789
Stage 1	-	-	-	-	-	-	417	430	-	658	626	-
Stage 2	-	-	-	-	-	-	609	598	-	351	385	-
Platoon blocked, %		-	-		-	-						
Mov Cap-1 Maneuver	1255	-	-	1005	-	-	82	172	609	~ 55	159	789
Mov Cap-2 Maneuver	-	-	-	-	-	-	82	172	-	~ 55	159	-
Stage 1	-	-	-	-	-	-	372	383	-	586	592	-
Stage 2	-	-	-	-	-	-	460	565	-	171	343	-

Approach	EB	WB	NB	SB
HCM Control Delay, s	1.6	1.4	185.3	177.6
HCM LOS			F	F

Minor Lane/Major Mvmt	NBLn1	NBLn2	EBL	EBT	EBR	WBL	WBT	WBR	SBLn1	SBLn2
Capacity (veh/h)	117	609	1255	-	-	1005	-	-	55	220
HCM Lane V/C Ratio	1.513	0.255	0.109	-	-	0.055	-	-	1.455	0.618
HCM Control Delay (s)	$ 336.2	12.9	8.2	-	-	8.8	-	-	$ 403.6	44.7
HCM Lane LOS	F	B	A	-	-	A	-	-	F	E
HCM 95th %tile Q(veh)	12.7	1	0.4	-	-	0.2	-	-	7.3	3.6

Notes			
~: Volume exceeds capacity	$: Delay exceeds 300s	+: Computation Not Defined	*: All major volume in platoon

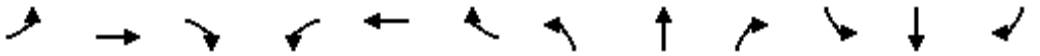

Lane Group	EBL	EBT	EBR	WBL	WBT	WBR	NBL	NBT	NBR	SBL	SBT	SBR
Lane Configurations												
Traffic Volume (vph)	15	545	25	70	370	0	40	32	140	0	39	5
Future Volume (vph)	15	545	25	70	370	0	40	32	140	0	39	5
Ideal Flow (vphpl)	1900	1900	1900	1900	1900	1900	1900	1900	1900	1900	1900	1900
Storage Length (ft)	150		0	175		0	75		0	0		0
Storage Lanes	1		0	1		0	1		1	0		0
Taper Length (ft)	25			25			25			25		
Link Speed (mph)		25			25			25			25	
Link Distance (ft)		494			1886			361			514	
Travel Time (s)		13.5			51.4			9.8			14.0	
Confl. Peds. (#/hr)	1		4	4		1	8					8
Peak Hour Factor	1.00	1.00	1.00	1.00	1.00	1.00	1.00	1.00	1.00	1.00	1.00	1.00
Heavy Vehicles (%)	4%	4%	4%	4%	4%	4%	5%	5%	5%	67%	67%	67%
Shared Lane Traffic (%)												
Sign Control		Free			Free			Stop			Stop	

Intersection Summary	
Area Type:	Other
Control Type: Unsignalized	

Intersection	
Int Delay, s/veh	6.1

Movement	EBL	EBT	EBR	WBL	WBT	WBR	NBL	NBT	NBR	SBL	SBT	SBR
Lane Configurations												
Traffic Vol, veh/h	15	545	25	70	370	0	40	32	140	0	39	5
Future Vol, veh/h	15	545	25	70	370	0	40	32	140	0	39	5
Conflicting Peds, #/hr	1	0	4	4	0	1	8	0	0	0	0	8
Sign Control	Free	Free	Free	Free	Free	Free	Stop	Stop	Stop	Stop	Stop	Stop
RT Channelized	-	-	None	-	-	None	-	-	None	-	-	None
Storage Length	150	-	-	175	-	-	75	-	0	-	-	-
Veh in Median Storage, #	-	0	-	-	0	-	-	0	-	-	0	-
Grade, %	-	0	-	-	0	-	-	0	-	-	0	-
Peak Hour Factor	100	100	100	100	100	100	100	100	100	100	100	100
Heavy Vehicles, %	4	4	4	4	4	4	5	5	5	67	67	67
Mvmt Flow	15	545	25	70	370	0	40	32	140	0	39	5

Major/Minor	Major1			Major2			Minor1			Minor2		
Conflicting Flow All	371	0	0	574	0	0	1132	1103	562	1185	1115	379
Stage 1	-	-	-	-	-	-	592	592	-	511	511	-
Stage 2	-	-	-	-	-	-	540	511	-	674	604	-
Critical Hdwy	4.14	-	-	4.14	-	-	7.15	6.55	6.25	7.77	7.17	6.87
Critical Hdwy Stg 1	-	-	-	-	-	-	6.15	5.55	-	6.77	6.17	-
Critical Hdwy Stg 2	-	-	-	-	-	-	6.15	5.55	-	6.77	6.17	-
Follow-up Hdwy	2.236	-	-	2.236	-	-	3.545	4.045	3.345	4.103	4.603	3.903
Pot Cap-1 Maneuver	1177	-	-	989	-	-	178	209	521	124	159	546
Stage 1	-	-	-	-	-	-	487	489	-	443	444	-
Stage 2	-	-	-	-	-	-	520	532	-	354	399	-
Platoon blocked, %		-	-		-	-						
Mov Cap-1 Maneuver	1176	-	-	985	-	-	130	191	519	74	145	541
Mov Cap-2 Maneuver	-	-	-	-	-	-	130	191	-	74	145	-
Stage 1	-	-	-	-	-	-	479	481	-	437	412	-
Stage 2	-	-	-	-	-	-	430	494	-	238	392	-

Approach	EB	WB	NB	SB
HCM Control Delay, s	0.2	1.4	26	36.4
HCM LOS			D	E

Minor Lane/Major Mvmt	NBLn1	NBLn2	EBL	EBT	EBR	WBL	WBT	WBR	SBLn1
Capacity (veh/h)	152	519	1176	-	-	985	-	-	158
HCM Lane V/C Ratio	0.474	0.27	0.013	-	-	0.071	-	-	0.278
HCM Control Delay (s)	48.4	14.5	8.1	-	-	8.9	-	-	36.4
HCM Lane LOS	E	B	A	-	-	A	-	-	E
HCM 95th %tile Q(veh)	2.2	1.1	0	-	-	0.2	-	-	1.1



Lane Group	EBL	EBT	EBR	WBL	WBT	WBR	NBL	NBT	NBR	SBL	SBT	SBR
Lane Configurations												
Traffic Volume (vph)	46	516	153	60	429	20	249	40	20	15	15	33
Future Volume (vph)	46	516	153	60	429	20	249	40	20	15	15	33
Ideal Flow (vphpl)	1900	1900	1900	1900	1900	1900	1900	1900	1900	1900	1900	1900
Storage Length (ft)	0		0	0		0	70		0	0		0
Storage Lanes	0		0	0		0	1		0	0		0
Taper Length (ft)	25			25			25			25		
Link Speed (mph)		25			25			25			25	
Link Distance (ft)		1851			1050			401			441	
Travel Time (s)		50.5			28.6			10.9			12.0	
Confl. Peds. (#/hr)	1		2	2		1	1		1	1		1
Peak Hour Factor	1.00	1.00	1.00	1.00	1.00	1.00	1.00	1.00	1.00	1.00	1.00	1.00
Heavy Vehicles (%)	5%	5%	5%	2%	2%	2%	5%	5%	5%	0%	0%	0%
Shared Lane Traffic (%)												
Sign Control		Free			Free			Stop			Stop	

Intersection Summary	
Area Type:	Other
Control Type: Unsignalized	

Intersection	
Int Delay, s/veh	106

Movement	EBL	EBT	EBR	WBL	WBT	WBR	NBL	NBT	NBR	SBL	SBT	SBR
Lane Configurations												
Traffic Vol, veh/h	46	516	153	60	429	20	249	40	20	15	15	33
Future Vol, veh/h	46	516	153	60	429	20	249	40	20	15	15	33
Conflicting Peds, #/hr	1	0	2	2	0	1	1	0	1	1	0	1
Sign Control	Free	Free	Free	Free	Free	Free	Stop	Stop	Stop	Stop	Stop	Stop
RT Channelized	-	-	None	-	-	None	-	-	None	-	-	None
Storage Length	-	-	-	-	-	-	70	-	-	-	-	-
Veh in Median Storage, #	-	0	-	-	0	-	-	0	-	-	0	-
Grade, %	-	0	-	-	0	-	-	0	-	-	0	-
Peak Hour Factor	100	100	100	100	100	100	100	100	100	100	100	100
Heavy Vehicles, %	5	5	5	2	2	2	5	5	5	0	0	0
Mvmt Flow	46	516	153	60	429	20	249	40	20	15	15	33

Major/Minor	Major1			Major2			Minor1			Minor2		
Conflicting Flow All	450	0	0	671	0	0	1271	1257	596	1276	1323	441
Stage 1	-	-	-	-	-	-	687	687	-	560	560	-
Stage 2	-	-	-	-	-	-	584	570	-	716	763	-
Critical Hdwy	4.15	-	-	4.12	-	-	7.15	6.55	6.25	7.1	6.5	6.2
Critical Hdwy Stg 1	-	-	-	-	-	-	6.15	5.55	-	6.1	5.5	-
Critical Hdwy Stg 2	-	-	-	-	-	-	6.15	5.55	-	6.1	5.5	-
Follow-up Hdwy	2.245	-	-	2.218	-	-	3.545	4.045	3.345	3.5	4	3.3
Pot Cap-1 Maneuver	1095	-	-	919	-	-	~ 143	169	498	145	158	621
Stage 1	-	-	-	-	-	-	432	443	-	516	514	-
Stage 2	-	-	-	-	-	-	492	501	-	424	416	-
Platoon blocked, %		-	-		-	-						
Mov Cap-1 Maneuver	1094	-	-	917	-	-	~ 110	143	497	97	134	620
Mov Cap-2 Maneuver	-	-	-	-	-	-	~ 110	143	-	97	134	-
Stage 1	-	-	-	-	-	-	401	412	-	480	469	-
Stage 2	-	-	-	-	-	-	411	457	-	342	386	-

Approach	EB	WB	NB	SB
HCM Control Delay, s	0.5	1.1	$ 538.2	31.6
HCM LOS			F	D

Minor Lane/Major Mvmt	NBLn1	NBLn2	EBL	EBT	EBR	WBL	WBT	WBR	SBLn1
Capacity (veh/h)	110	188	1094	-	-	917	-	-	197
HCM Lane V/C Ratio	2.264	0.319	0.042	-	-	0.065	-	-	0.32
HCM Control Delay (s)	$ 659.9	32.9	8.4	0	-	9.2	0	-	31.6
HCM Lane LOS	F	D	A	A	-	A	A	-	D
HCM 95th %tile Q(veh)	21.7	1.3	0.1	-	-	0.2	-	-	1.3

Notes			
~: Volume exceeds capacity	$: Delay exceeds 300s	+: Computation Not Defined	*: All major volume in platoon

Lane Group	EBL	EBT	EBR	WBL	WBT	WBR	NBL	NBT	NBR	SBL	SBT	SBR
Lane Configurations												
Traffic Volume (vph)	60	515	110	70	340	156	85	78	105	59	154	60
Future Volume (vph)	60	515	110	70	340	156	85	78	105	59	154	60
Ideal Flow (vphpl)	1900	1900	1900	1900	1900	1900	1900	1900	1900	1900	1900	1900
Storage Length (ft)	90		0	100		0	150		0	70		0
Storage Lanes	1		0	1		0	1		0	1		0
Taper Length (ft)	25			25			25			25		
Right Turn on Red			Yes			Yes			Yes			Yes
Link Speed (mph)		25			25			25			25	
Link Distance (ft)		1886			1034			457			401	
Travel Time (s)		51.4			28.2			12.5			10.9	
Confl. Peds. (#/hr)			7	7			7					7
Peak Hour Factor	1.00	1.00	1.00	1.00	1.00	1.00	1.00	1.00	1.00	1.00	1.00	1.00
Heavy Vehicles (%)	4%	4%	4%	3%	3%	3%	6%	6%	6%	6%	6%	6%
Shared Lane Traffic (%)												
Turn Type	Perm	NA		Perm	NA		Perm	NA		Perm	NA	
Protected Phases		2			6			4			8	
Permitted Phases	2			6			4			8		
Detector Phase	2	2		6	6		4	4		8	8	
Switch Phase												
Minimum Initial (s)	10.0	10.0		10.0	10.0		5.0	5.0		5.0	5.0	
Minimum Split (s)	33.6	33.6		32.6	32.6		31.6	31.6		28.6	28.6	
Total Split (s)	65.0	65.0		65.0	65.0		35.0	35.0		35.0	35.0	
Total Split (%)	65.0%	65.0%		65.0%	65.0%		35.0%	35.0%		35.0%	35.0%	
Yellow Time (s)	3.6	3.6		3.6	3.6		3.6	3.6		3.6	3.6	
All-Red Time (s)	1.0	1.0		1.0	1.0		1.0	1.0		1.0	1.0	
Lost Time Adjust (s)	0.0	0.0		0.0	0.0		0.0	0.0		0.0	0.0	
Total Lost Time (s)	4.6	4.6		4.6	4.6		4.6	4.6		4.6	4.6	
Lead/Lag												
Lead-Lag Optimize?												
Recall Mode	Max	Max		Max	Max		None	None		None	None	

Intersection Summary	
Area Type:	Other
Cycle Length: 100	
Actuated Cycle Length: 85.2	
Natural Cycle: 70	
Control Type: Actuated-Uncoordinated	

Splits and Phases: 14: S Cle Elum Way/Stafford Ave & W First St



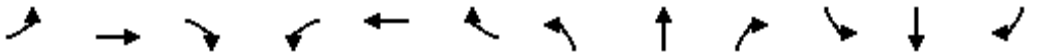

Movement	EBL	EBT	EBR	WBL	WBT	WBR	NBL	NBT	NBR	SBL	SBT	SBR
Lane Configurations												
Traffic Volume (veh/h)	60	515	110	70	340	156	85	78	105	59	154	60
Future Volume (veh/h)	60	515	110	70	340	156	85	78	105	59	154	60
Initial Q (Qb), veh	0	0	0	0	0	0	0	0	0	0	0	0
Ped-Bike Adj(A_pbT)	1.00		0.99	1.00		0.99	0.99		0.98	0.99		0.98
Parking Bus, Adj	1.00	1.00	1.00	1.00	1.00	1.00	1.00	1.00	1.00	1.00	1.00	1.00
Work Zone On Approach		No			No			No			No	
Adj Sat Flow, veh/h/ln	1841	1841	1841	1856	1856	1856	1811	1811	1811	1811	1811	1811
Adj Flow Rate, veh/h	60	515	110	70	340	156	85	78	105	59	154	60
Peak Hour Factor	1.00	1.00	1.00	1.00	1.00	1.00	1.00	1.00	1.00	1.00	1.00	1.00
Percent Heavy Veh, %	4	4	4	3	3	3	6	6	6	6	6	6
Cap, veh/h	552	978	209	464	800	367	218	161	217	236	288	112
Arrive On Green	0.67	0.67	0.67	0.67	0.67	0.67	0.23	0.23	0.23	0.23	0.23	0.23
Sat Flow, veh/h	886	1469	314	793	1202	551	1121	693	933	1152	1235	481
Grp Volume(v), veh/h	60	0	625	70	0	496	85	0	183	59	0	214
Grp Sat Flow(s),veh/h/ln	886	0	1782	793	0	1753	1121	0	1626	1152	0	1716
Q Serve(g_s), s	3.1	0.0	16.4	4.5	0.0	12.0	6.5	0.0	8.8	4.2	0.0	9.9
Cycle Q Clear(g_c), s	15.0	0.0	16.4	20.9	0.0	12.0	16.4	0.0	8.8	13.1	0.0	9.9
Prop In Lane	1.00		0.18	1.00		0.31	1.00		0.57	1.00		0.28
Lane Grp Cap(c), veh/h	552	0	1186	464	0	1167	218	0	379	236	0	400
V/C Ratio(X)	0.11	0.00	0.53	0.15	0.00	0.43	0.39	0.00	0.48	0.25	0.00	0.54
Avail Cap(c_a), veh/h	552	0	1186	464	0	1167	332	0	545	353	0	575
HCM Platoon Ratio	1.00	1.00	1.00	1.00	1.00	1.00	1.00	1.00	1.00	1.00	1.00	1.00
Upstream Filter(I)	1.00	0.00	1.00	1.00	0.00	1.00	1.00	0.00	1.00	1.00	0.00	1.00
Uniform Delay (d), s/veh	10.6	0.0	7.8	13.2	0.0	7.1	37.7	0.0	30.1	35.7	0.0	30.5
Incr Delay (d2), s/veh	0.4	0.0	1.7	0.7	0.0	1.1	1.6	0.0	1.4	0.6	0.0	1.1
Initial Q Delay(d3),s/veh	0.0	0.0	0.0	0.0	0.0	0.0	0.0	0.0	0.0	0.0	0.0	0.0
%ile BackOfQ(50%),veh/ln	0.6	0.0	6.1	0.9	0.0	4.4	1.9	0.0	3.6	1.2	0.0	4.2
Unsig. Movement Delay, s/veh												
LnGrp Delay(d),s/veh	11.0	0.0	9.5	13.9	0.0	8.2	39.3	0.0	31.4	36.3	0.0	31.6
LnGrp LOS	B	A	A	B	A	A	D	A	C	D	A	C
Approach Vol, veh/h		685			566			268			273	
Approach Delay, s/veh		9.6			8.9			33.9			32.6	
Approach LOS		A			A			C			C	

Timer - Assigned Phs		2		4		6		8				
Phs Duration (G+Y+Rc), s		65.0		25.7		65.0		25.7				
Change Period (Y+Rc), s		4.6		4.6		4.6		4.6				
Max Green Setting (Gmax), s		60.4		30.4		60.4		30.4				
Max Q Clear Time (g_c+I1), s		18.4		18.4		22.9		15.1				
Green Ext Time (p_c), s		5.9		1.5		4.6		1.3				

Intersection Summary												
HCM 6th Ctrl Delay			16.5									
HCM 6th LOS			B									



Lane Group	EBL	EBT	EBR	WBL	WBT	WBR	NBL	NBT	NBR	SBL	SBT	SBR
Lane Configurations												
Traffic Volume (vph)	26	312	203	20	287	30	214	20	5	15	10	38
Future Volume (vph)	26	312	203	20	287	30	214	20	5	15	10	38
Ideal Flow (vphpl)	1900	1900	1900	1900	1900	1900	1900	1900	1900	1900	1900	1900
Storage Length (ft)	0		0	0		0	150		0	0		0
Storage Lanes	0		0	0		0	1		0	0		0
Taper Length (ft)	25			25			25			25		
Link Speed (mph)		25			25			25			25	
Link Distance (ft)		1050			503			379			273	
Travel Time (s)		28.6			13.7			10.3			7.4	
Confl. Peds. (#/hr)	2		2	2		2	2		2	2		2
Peak Hour Factor	1.00	1.00	1.00	1.00	1.00	1.00	1.00	1.00	1.00	1.00	1.00	1.00
Heavy Vehicles (%)	4%	4%	4%	2%	2%	2%	3%	3%	3%	0%	0%	0%
Parking (#/hr)								0	0			
Shared Lane Traffic (%)												
Sign Control		Free			Free			Stop			Stop	

Intersection Summary	
Area Type:	Other
Control Type: Unsignalized	

Intersection	
Int Delay, s/veh	13.7

Movement	EBL	EBT	EBR	WBL	WBT	WBR	NBL	NBT	NBR	SBL	SBT	SBR
Lane Configurations												
Traffic Vol, veh/h	26	312	203	20	287	30	214	20	5	15	10	38
Future Vol, veh/h	26	312	203	20	287	30	214	20	5	15	10	38
Conflicting Peds, #/hr	2	0	2	2	0	2	2	0	2	2	0	2
Sign Control	Free	Free	Free	Free	Free	Free	Stop	Stop	Stop	Stop	Stop	Stop
RT Channelized	-	-	None	-	-	None	-	-	None	-	-	None
Storage Length	-	-	-	-	-	-	150	-	-	-	-	-
Veh in Median Storage, #	-	0	-	-	0	-	-	0	-	-	0	-
Grade, %	-	0	-	-	0	-	-	0	-	-	0	-
Peak Hour Factor	100	100	100	100	100	100	100	100	100	100	100	100
Heavy Vehicles, %	4	4	4	2	2	2	3	3	3	0	0	0
Mvmt Flow	26	312	203	20	287	30	214	20	5	15	10	38

Major/Minor	Major1			Major2			Minor1			Minor2		
Conflicting Flow All	319	0	0	517	0	0	836	827	418	824	913	306
Stage 1	-	-	-	-	-	-	468	468	-	344	344	-
Stage 2	-	-	-	-	-	-	368	359	-	480	569	-
Critical Hdwy	4.14	-	-	4.12	-	-	7.13	6.53	6.23	7.1	6.5	6.2
Critical Hdwy Stg 1	-	-	-	-	-	-	6.13	5.53	-	6.1	5.5	-
Critical Hdwy Stg 2	-	-	-	-	-	-	6.13	5.53	-	6.1	5.5	-
Follow-up Hdwy	2.236	-	-	2.218	-	-	3.527	4.027	3.327	3.5	4	3.3
Pot Cap-1 Maneuver	1230	-	-	1049	-	-	285	306	633	294	276	739
Stage 1	-	-	-	-	-	-	574	560	-	676	640	-
Stage 2	-	-	-	-	-	-	650	625	-	571	509	-
Platoon blocked, %		-	-		-	-						
Mov Cap-1 Maneuver	1228	-	-	1047	-	-	251	289	631	264	260	736
Mov Cap-2 Maneuver	-	-	-	-	-	-	251	289	-	264	260	-
Stage 1	-	-	-	-	-	-	555	542	-	654	624	-
Stage 2	-	-	-	-	-	-	591	609	-	528	492	-

Approach	EB	WB	NB	SB
HCM Control Delay, s	0.4	0.5	62.1	14.8
HCM LOS			F	B

Minor Lane/Major Mvmt	NBLn1	NBLn2	EBL	EBT	EBR	WBL	WBT	WBR	SBLn1
Capacity (veh/h)	251	324	1228	-	-	1047	-	-	429
HCM Lane V/C Ratio	0.853	0.077	0.021	-	-	0.019	-	-	0.147
HCM Control Delay (s)	67.4	17	8	0	-	8.5	0	-	14.8
HCM Lane LOS	F	C	A	A	-	A	A	-	B
HCM 95th %tile Q(veh)	6.9	0.2	0.1	-	-	0.1	-	-	0.5

Lane Group	EBL	EBT	EBR	WBL	WBT	WBR	NBL	NBT	NBR	SBL	SBT	SBR
Lane Configurations												
Traffic Volume (vph)	10	505	209	40	330	85	181	109	35	80	138	10
Future Volume (vph)	10	505	209	40	330	85	181	109	35	80	138	10
Ideal Flow (vphpl)	1900	1900	1900	1900	1900	1900	1900	1900	1900	1900	1900	1900
Storage Length (ft)	75		0	100		0	150		0	125		0
Storage Lanes	1		0	1		0	1		0	1		0
Taper Length (ft)	25			25			25			25		
Right Turn on Red			Yes			Yes			Yes			Yes
Link Speed (mph)		25			25			25			25	
Link Distance (ft)		1034			490			313			379	
Travel Time (s)		28.2			13.4			8.5			10.3	
Confl. Peds. (#/hr)	22		6	6		22						
Peak Hour Factor	1.00	1.00	1.00	1.00	1.00	1.00	1.00	1.00	1.00	1.00	1.00	1.00
Heavy Vehicles (%)	3%	3%	3%	3%	3%	3%	5%	5%	5%	9%	9%	9%
Parking (#/hr)		0	0		0	0		0	0		0	0
Shared Lane Traffic (%)												
Turn Type	Perm	NA		Perm	NA		Perm	NA		Perm	NA	
Protected Phases		2			6			8			4	
Permitted Phases	2			6			8			4		
Detector Phase	2	2		6	6		8	8		4	4	
Switch Phase												
Minimum Initial (s)	15.0	15.0		15.0	15.0		8.0	8.0		8.0	8.0	
Minimum Split (s)	29.5	29.5		28.5	28.5		27.5	27.5		29.5	29.5	
Total Split (s)	50.0	50.0		50.0	50.0		25.0	25.0		25.0	25.0	
Total Split (%)	66.7%	66.7%		66.7%	66.7%		33.3%	33.3%		33.3%	33.3%	
Yellow Time (s)	3.5	3.5		3.5	3.5		3.5	3.5		3.5	3.5	
All-Red Time (s)	1.0	1.0		1.0	1.0		1.0	1.0		1.0	1.0	
Lost Time Adjust (s)	0.0	0.0		0.0	0.0		0.0	0.0		0.0	0.0	
Total Lost Time (s)	4.5	4.5		4.5	4.5		4.5	4.5		4.5	4.5	
Lead/Lag												
Lead-Lag Optimize?												
Recall Mode	C-Min	C-Min		C-Min	C-Min		None	None		None	None	

Intersection Summary	
Area Type:	Other
Cycle Length: 75	
Actuated Cycle Length: 75	
Offset: 0 (0%), Referenced to phase 2:EBTL and 6:WBTL, Start of Green	
Natural Cycle: 70	
Control Type: Actuated-Coordinated	

Splits and Phases: 16: Oakes Ave & W First St



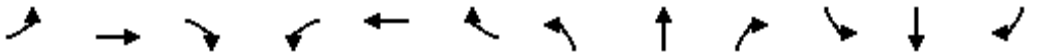

Movement	EBL	EBT	EBR	WBL	WBT	WBR	NBL	NBT	NBR	SBL	SBT	SBR
Lane Configurations												
Traffic Volume (veh/h)	10	505	209	40	330	85	181	109	35	80	138	10
Future Volume (veh/h)	10	505	209	40	330	85	181	109	35	80	138	10
Initial Q (Qb), veh	0	0	0	0	0	0	0	0	0	0	0	0
Ped-Bike Adj(A_pbT)	0.99		0.98	1.00		0.98	1.00		1.00	1.00		1.00
Parking Bus, Adj	1.00	1.00	0.90	1.00	1.00	0.90	1.00	1.00	0.90	1.00	1.00	0.90
Work Zone On Approach		No			No			No			No	
Adj Sat Flow, veh/h/ln	1856	1856	1856	1856	1856	1856	1826	1826	1826	1767	1767	1767
Adj Flow Rate, veh/h	10	505	209	40	330	85	181	109	35	80	138	10
Peak Hour Factor	1.00	1.00	1.00	1.00	1.00	1.00	1.00	1.00	1.00	1.00	1.00	1.00
Percent Heavy Veh, %	3	3	3	3	3	3	5	5	5	9	9	9
Cap, veh/h	695	700	290	330	801	206	307	301	97	304	369	27
Arrive On Green	0.63	0.63	0.63	1.00	1.00	1.00	0.25	0.25	0.25	0.25	0.25	0.25
Sat Flow, veh/h	954	1116	462	730	1275	329	1210	1192	383	1175	1465	106
Grp Volume(v), veh/h	10	0	714	40	0	415	181	0	144	80	0	148
Grp Sat Flow(s),veh/h/ln	954	0	1577	730	0	1604	1210	0	1574	1175	0	1571
Q Serve(g_s), s	0.3	0.0	23.1	2.2	0.0	0.0	10.9	0.0	5.6	4.5	0.0	5.8
Cycle Q Clear(g_c), s	0.3	0.0	23.1	25.3	0.0	0.0	16.7	0.0	5.6	10.2	0.0	5.8
Prop In Lane	1.00		0.29	1.00		0.20	1.00		0.24	1.00		0.07
Lane Grp Cap(c), veh/h	695	0	990	330	0	1007	307	0	397	304	0	396
V/C Ratio(X)	0.01	0.00	0.72	0.12	0.00	0.41	0.59	0.00	0.36	0.26	0.00	0.37
Avail Cap(c_a), veh/h	695	0	990	330	0	1007	333	0	430	329	0	429
HCM Platoon Ratio	1.00	1.00	1.00	2.00	2.00	2.00	1.00	1.00	1.00	1.00	1.00	1.00
Upstream Filter(I)	0.87	0.00	0.87	0.95	0.00	0.95	1.00	0.00	1.00	1.00	0.00	1.00
Uniform Delay (d), s/veh	5.2	0.0	9.5	6.2	0.0	0.0	30.1	0.0	23.1	27.3	0.0	23.2
Incr Delay (d2), s/veh	0.0	0.0	4.0	0.7	0.0	1.2	1.3	0.0	0.2	0.2	0.0	0.2
Initial Q Delay(d3),s/veh	0.0	0.0	0.0	0.0	0.0	0.0	0.0	0.0	0.0	0.0	0.0	0.0
%ile BackOfQ(50%),veh/ln	0.1	0.0	7.8	0.3	0.0	0.3	3.2	0.0	2.1	1.3	0.0	2.1
Unsig. Movement Delay, s/veh												
LnGrp Delay(d),s/veh	5.3	0.0	13.5	6.9	0.0	1.2	31.4	0.0	23.3	27.4	0.0	23.4
LnGrp LOS	A	A	B	A	A	A	C	A	C	C	A	C
Approach Vol, veh/h		724			455			325			228	
Approach Delay, s/veh		13.3			1.7			27.8			24.8	
Approach LOS		B			A			C			C	

Timer - Assigned Phs	2	4	6	8
Phs Duration (G+Y+Rc), s	51.6	23.4	51.6	23.4
Change Period (Y+Rc), s	4.5	4.5	4.5	4.5
Max Green Setting (Gmax), s	45.5	20.5	45.5	20.5
Max Q Clear Time (g_c+I1), s	25.1	12.2	27.3	18.7
Green Ext Time (p_c), s	5.7	0.5	2.9	0.2

Intersection Summary	
HCM 6th Ctrl Delay	14.5
HCM 6th LOS	B

Notes

User approved pedestrian interval to be less than phase max green.



Lane Group	EBL	EBT	EBR	WBL	WBT	WBR	NBL	NBT	NBR	SBL	SBT	SBR
Lane Configurations												
Traffic Volume (vph)	27	202	108	15	208	10	91	20	25	5	10	43
Future Volume (vph)	27	202	108	15	208	10	91	20	25	5	10	43
Ideal Flow (vphpl)	1900	1900	1900	1900	1900	1900	1900	1900	1900	1900	1900	1900
Link Speed (mph)		25			25			25			25	
Link Distance (ft)		503			709			369			307	
Travel Time (s)		13.7			19.3			10.1			8.4	
Confl. Peds. (#/hr)	7		7	7		7	4		41	41		4
Peak Hour Factor	1.00	1.00	1.00	1.00	1.00	1.00	1.00	1.00	1.00	1.00	1.00	1.00
Heavy Vehicles (%)	2%	2%	2%	2%	2%	2%	5%	5%	5%	0%	0%	0%
Parking (#/hr)	0	0	0	0	0	0	0	0	0	0	0	0
Shared Lane Traffic (%)												
Sign Control		Stop			Stop			Stop			Stop	

Intersection Summary	
Area Type:	Other
Control Type: Unsignalized	

Intersection	
Intersection Delay, s/veh	10.3
Intersection LOS	B

Movement	EBL	EBT	EBR	WBL	WBT	WBR	NBL	NBT	NBR	SBL	SBT	SBR
Lane Configurations												
Traffic Vol, veh/h	27	202	108	15	208	10	91	20	25	5	10	43
Future Vol, veh/h	27	202	108	15	208	10	91	20	25	5	10	43
Peak Hour Factor	1.00	1.00	1.00	1.00	1.00	1.00	1.00	1.00	1.00	1.00	1.00	1.00
Heavy Vehicles, %	2	2	2	2	2	2	5	5	5	0	0	0
Mvmt Flow	27	202	108	15	208	10	91	20	25	5	10	43
Number of Lanes	0	1	0	0	1	0	0	1	0	0	1	0

Approach	EB	WB	NB	SB
Opposing Approach	WB	EB	SB	NB
Opposing Lanes	1	1	1	1
Conflicting Approach Left	SB	NB	EB	WB
Conflicting Lanes Left	1	1	1	1
Conflicting Approach Right	NB	SB	WB	EB
Conflicting Lanes Right	1	1	1	1
HCM Control Delay	11	10.1	9.9	8.5
HCM LOS	B	B	A	A

Lane	NBLn1	EBLn1	WBLn1	SBLn1
Vol Left, %	67%	8%	6%	9%
Vol Thru, %	15%	60%	89%	17%
Vol Right, %	18%	32%	4%	74%
Sign Control	Stop	Stop	Stop	Stop
Traffic Vol by Lane	136	337	233	58
LT Vol	91	27	15	5
Through Vol	20	202	208	10
RT Vol	25	108	10	43
Lane Flow Rate	136	337	233	58
Geometry Grp	1	1	1	1
Degree of Util (X)	0.203	0.425	0.311	0.08
Departure Headway (Hd)	5.38	4.544	4.812	4.983
Convergence, Y/N	Yes	Yes	Yes	Yes
Cap	661	789	741	710
Service Time	3.464	2.602	2.878	3.077
HCM Lane V/C Ratio	0.206	0.427	0.314	0.082
HCM Control Delay	9.9	11	10.1	8.5
HCM Lane LOS	A	B	B	A
HCM 95th-tile Q	0.8	2.1	1.3	0.3

Lane Group	EBL	EBT	EBR	WBL	WBT	WBR	NBL	NBT	NBR	SBL	SBT	SBR
Lane Configurations												
Traffic Volume (vph)	35	540	30	30	385	86	15	15	20	94	24	45
Future Volume (vph)	35	540	30	30	385	86	15	15	20	94	24	45
Satd. Flow (prot)	1736	1628	0	1770	1623	0	0	1800	1411	0	1810	1439
Flt Permitted	0.472			0.413				0.832			0.749	
Satd. Flow (perm)	859	1628	0	765	1623	0	0	1532	1367	0	1397	1403
Satd. Flow (RTOR)		7			27				22			45
Confl. Peds. (#/hr)	7		11	11		7	4		9	9		4
Peak Hour Factor	1.00	1.00	1.00	1.00	1.00	1.00	1.00	1.00	1.00	1.00	1.00	1.00
Heavy Vehicles (%)	4%	4%	4%	2%	2%	2%	3%	3%	3%	1%	1%	1%
Parking (#/hr)		0	0		0	0			0			0
Shared Lane Traffic (%)												
Lane Group Flow (vph)	35	570	0	30	471	0	0	30	20	0	118	45
Turn Type	Perm	NA		Perm	NA		Perm	NA	custom	Perm	NA	custom
Protected Phases		2			6			8			4	
Permitted Phases	2			6			8		2	4		6
Detector Phase	2	2		6	6		8	8	2	4	4	6
Switch Phase												
Minimum Initial (s)	20.0	20.0		20.0	20.0		8.0	8.0	20.0	8.0	8.0	20.0
Minimum Split (s)	34.5	34.5		34.5	34.5		35.5	35.5	34.5	34.5	34.5	34.5
Total Split (s)	50.0	50.0		50.0	50.0		25.0	25.0	50.0	25.0	25.0	50.0
Total Split (%)	66.7%	66.7%		66.7%	66.7%		33.3%	33.3%	66.7%	33.3%	33.3%	66.7%
Yellow Time (s)	3.5	3.5		3.5	3.5		3.5	3.5	3.5	3.5	3.5	3.5
All-Red Time (s)	1.0	1.0		1.0	1.0		1.0	1.0	1.0	1.0	1.0	1.0
Lost Time Adjust (s)	0.0	0.0		0.0	0.0			0.0	0.0		0.0	0.0
Total Lost Time (s)	4.5	4.5		4.5	4.5			4.5	4.5		4.5	4.5
Lead/Lag												
Lead-Lag Optimize?												
Recall Mode	C-Min	C-Min		C-Min	C-Min		None	None	C-Min	None	None	C-Min
Act Effct Green (s)	57.3	57.3		57.3	57.3			12.1	57.3		12.1	57.3
Actuated g/C Ratio	0.76	0.76		0.76	0.76			0.16	0.76		0.16	0.76
v/c Ratio	0.05	0.46		0.05	0.38			0.12	0.02		0.52	0.04
Control Delay	5.1	5.9		4.8	5.6			25.3	2.4		35.9	1.9
Queue Delay	0.0	0.1		0.0	0.0			0.0	0.0		0.0	0.0
Total Delay	5.1	6.0		4.8	5.6			25.3	2.4		35.9	1.9
LOS	A	A		A	A			C	A		D	A
Approach Delay		6.0			5.6			16.1			26.5	
Approach LOS		A			A			B			C	

Intersection Summary	
Cycle Length: 75	
Actuated Cycle Length: 75	
Offset: 0 (0%), Referenced to phase 2:EBTL and 6:WBTL, Start of Green	
Natural Cycle: 70	
Control Type: Actuated-Coordinated	
Maximum v/c Ratio: 0.52	
Intersection Signal Delay: 8.8	Intersection LOS: A
Intersection Capacity Utilization 69.3%	ICU Level of Service C
Analysis Period (min) 15	

Splits and Phases: 18: Pennsylvania Ave & W First St/First St





Lane Group	WBL	WBR	NBT	NBR	SBL	SBT
Lane Configurations						
Traffic Volume (vph)	20	260	15	0	0	332
Future Volume (vph)	20	260	15	0	0	332
Ideal Flow (vphpl)	1900	1900	1900	1900	1900	1900
Link Speed (mph)	40		25			25
Link Distance (ft)	1328		651			197
Travel Time (s)	22.6		17.8			5.4
Peak Hour Factor	1.00	1.00	1.00	1.00	1.00	1.00
Heavy Vehicles (%)	7%	7%	0%	0%	4%	4%
Shared Lane Traffic (%)						
Sign Control	Stop		Free			Free

Intersection Summary	
Area Type:	Other
Control Type: Unsignalized	

Intersection	
Int Delay, s/veh	4.5

Movement	WBL	WBR	NBT	NBR	SBL	SBT
Lane Configurations						
Traffic Vol, veh/h	20	260	15	0	0	332
Future Vol, veh/h	20	260	15	0	0	332
Conflicting Peds, #/hr	0	0	0	0	0	0
Sign Control	Stop	Stop	Free	Free	Free	Free
RT Channelized	-	None	-	None	-	None
Storage Length	0	-	-	-	-	-
Veh in Median Storage, #	0	-	0	-	-	0
Grade, %	0	-	0	-	-	0
Peak Hour Factor	100	100	100	100	100	100
Heavy Vehicles, %	7	7	0	0	4	4
Mvmt Flow	20	260	15	0	0	332

Major/Minor	Minor1		Major1		Major2	
Conflicting Flow All	347	15	0	-	-	-
Stage 1	15	-	-	-	-	-
Stage 2	332	-	-	-	-	-
Critical Hdwy	6.47	6.27	-	-	-	-
Critical Hdwy Stg 1	5.47	-	-	-	-	-
Critical Hdwy Stg 2	5.47	-	-	-	-	-
Follow-up Hdwy	3.563	3.363	-	-	-	-
Pot Cap-1 Maneuver	640	1050	-	0	0	-
Stage 1	995	-	-	0	0	-
Stage 2	716	-	-	0	0	-
Platoon blocked, %			-			-
Mov Cap-1 Maneuver	640	1050	-	-	-	-
Mov Cap-2 Maneuver	640	-	-	-	-	-
Stage 1	995	-	-	-	-	-
Stage 2	716	-	-	-	-	-

Approach	WB	NB	SB
HCM Control Delay, s	10	0	0
HCM LOS	B		

Minor Lane/Major Mvmt	NBT	WBLn1	SBT
Capacity (veh/h)	-	1004	-
HCM Lane V/C Ratio	-	0.279	-
HCM Control Delay (s)	-	10	-
HCM Lane LOS	-	B	-
HCM 95th %tile Q(veh)	-	1.1	-



Lane Group	WBL	WBR	NBT	NBR	SBL	SBT
Lane Configurations						
Traffic Volume (vph)	0	0	10	0	317	35
Future Volume (vph)	0	0	10	0	317	35
Ideal Flow (vphpl)	1900	1900	1900	1900	1900	1900
Link Speed (mph)	40		25			25
Link Distance (ft)	1319		225			651
Travel Time (s)	22.5		6.1			17.8
Peak Hour Factor	1.00	1.00	1.00	1.00	1.00	1.00
Heavy Vehicles (%)	0%	0%	0%	0%	5%	5%
Shared Lane Traffic (%)						
Sign Control	Free		Stop			Free

Intersection Summary	
Area Type:	Other
Control Type: Unsignalized	

Intersection	
Int Delay, s/veh	0

Movement	WBL	WBR	NBT	NBR	SBL	SBT
Lane Configurations						
Traffic Vol, veh/h	0	0	10	0	317	35
Future Vol, veh/h	0	0	10	0	317	35
Conflicting Peds, #/hr	0	0	0	0	0	0
Sign Control	Free	Free	Stop	Stop	Free	Free
RT Channelized	-	None	-	None	-	None
Storage Length	-	-	-	-	-	-
Veh in Median Storage, #	0	-	0	-	-	0
Grade, %	0	-	0	-	-	0
Peak Hour Factor	100	100	100	100	100	100
Heavy Vehicles, %	0	0	0	0	5	5
Mvmt Flow	0	0	10	0	317	35

Major/Minor	Minor2		Major2	
Conflicting Flow All	669	35	0	0
Stage 1	669	-	-	-
Stage 2	0	-	-	-
Critical Hdwy	6.5	6.2	4.15	-
Critical Hdwy Stg 1	5.5	-	-	-
Critical Hdwy Stg 2	-	-	-	-
Follow-up Hdwy	4	3.3	2.245	-
Pot Cap-1 Maneuver	381	1044	-	-
Stage 1	459	-	-	-
Stage 2	-	-	-	-
Platoon blocked, %				-
Mov Cap-1 Maneuver	0	1044	-	-
Mov Cap-2 Maneuver	0	-	-	-
Stage 1	0	-	-	-
Stage 2	0	-	-	-

Approach	NB	SB
HCM Control Delay, s		
HCM LOS	-	

Minor Lane/Major Mvmt	NBLn1	SBL	SBT
Capacity (veh/h)	-	-	-
HCM Lane V/C Ratio	-	-	-
HCM Control Delay (s)	-	-	-
HCM Lane LOS	-	-	-
HCM 95th %tile Q(veh)	-	-	-



Lane Group	EBL	EBT	EBR	WBL	WBT	WBR	NBL	NBT	NBR	SBL	SBT	SBR
Lane Configurations												
Traffic Volume (vph)	20	45	74	14	10	10	76	401	21	10	300	25
Future Volume (vph)	20	45	74	14	10	10	76	401	21	10	300	25
Ideal Flow (vphpl)	1900	1900	1900	1900	1900	1900	1900	1900	1900	1900	1900	1900
Link Speed (mph)		25			25			25			25	
Link Distance (ft)		425			424			572			450	
Travel Time (s)		11.6			11.6			15.6			12.3	
Confl. Peds. (#/hr)	30		15	15		30	13		13	13		13
Peak Hour Factor	1.00	1.00	1.00	1.00	1.00	1.00	1.00	1.00	1.00	1.00	1.00	1.00
Heavy Vehicles (%)	0%	0%	0%	0%	0%	0%	2%	2%	2%	4%	4%	4%
Parking (#/hr)	0	0	0	0	0	0						
Shared Lane Traffic (%)												
Sign Control		Stop			Stop			Free			Free	

Intersection Summary	
Area Type:	Other
Control Type: Unsignalized	

Intersection	
Int Delay, s/veh	4.4

Movement	EBL	EBT	EBR	WBL	WBT	WBR	NBL	NBT	NBR	SBL	SBT	SBR
Lane Configurations		↕			↕			↕			↕	
Traffic Vol, veh/h	20	45	74	14	10	10	76	401	21	10	300	25
Future Vol, veh/h	20	45	74	14	10	10	76	401	21	10	300	25
Conflicting Peds, #/hr	30	0	15	15	0	30	13	0	13	13	0	13
Sign Control	Stop	Stop	Stop	Stop	Stop	Stop	Free	Free	Free	Free	Free	Free
RT Channelized	-	-	None	-	-	None	-	-	None	-	-	None
Storage Length	-	-	-	-	-	-	-	-	-	-	-	-
Veh in Median Storage, #	-	0	-	-	0	-	-	0	-	-	0	-
Grade, %	-	0	-	-	0	-	-	0	-	-	0	-
Peak Hour Factor	100	100	100	100	100	100	100	100	100	100	100	100
Heavy Vehicles, %	0	0	0	0	0	0	2	2	2	4	4	4
Mvmt Flow	20	45	74	14	10	10	76	401	21	10	300	25

Major/Minor	Minor2			Minor1			Major1			Major2		
Conflicting Flow All	950	933	341	984	935	455	338	0	0	435	0	0
Stage 1	346	346	-	577	577	-	-	-	-	-	-	-
Stage 2	604	587	-	407	358	-	-	-	-	-	-	-
Critical Hdwy	7.1	6.5	6.2	7.1	6.5	6.2	4.12	-	-	4.14	-	-
Critical Hdwy Stg 1	6.1	5.5	-	6.1	5.5	-	-	-	-	-	-	-
Critical Hdwy Stg 2	6.1	5.5	-	6.1	5.5	-	-	-	-	-	-	-
Follow-up Hdwy	3.5	4	3.3	3.5	4	3.3	2.218	-	-	2.236	-	-
Pot Cap-1 Maneuver	242	268	706	229	267	609	1221	-	-	1114	-	-
Stage 1	674	639	-	506	505	-	-	-	-	-	-	-
Stage 2	489	500	-	625	631	-	-	-	-	-	-	-
Platoon blocked, %								-	-		-	-
Mov Cap-1 Maneuver	205	237	687	158	236	584	1206	-	-	1100	-	-
Mov Cap-2 Maneuver	205	237	-	158	236	-	-	-	-	-	-	-
Stage 1	611	624	-	458	458	-	-	-	-	-	-	-
Stage 2	419	453	-	504	616	-	-	-	-	-	-	-

Approach	EB	WB	NB	SB
HCM Control Delay, s	21.7	23.3	1.2	0.2
HCM LOS	C	C		

Minor Lane/Major Mvmt	NBL	NBT	NBR	EBLn1	WBLn1	SBL	SBT	SBR
Capacity (veh/h)	1206	-	-	352	230	1100	-	-
HCM Lane V/C Ratio	0.063	-	-	0.395	0.148	0.009	-	-
HCM Control Delay (s)	8.2	0	-	21.7	23.3	8.3	0	-
HCM Lane LOS	A	A	-	C	C	A	A	-
HCM 95th %tile Q(veh)	0.2	-	-	1.8	0.5	0	-	-



Lane Group	EBL	EBT	EBR	WBL	WBT	WBR	NBL	NBT	NBR	SBL	SBT	SBR
Lane Configurations												
Traffic Volume (vph)	0	0	14	14	0	10	46	264	11	0	192	5
Future Volume (vph)	0	0	14	14	0	10	46	264	11	0	192	5
Ideal Flow (vphpl)	1900	1900	1900	1900	1900	1900	1900	1900	1900	1900	1900	1900
Link Speed (mph)		25			25			25			25	
Link Distance (ft)		534			273			671			424	
Travel Time (s)		14.6			7.4			18.3			11.6	
Peak Hour Factor	1.00	1.00	1.00	1.00	1.00	1.00	1.00	1.00	1.00	1.00	1.00	1.00
Heavy Vehicles (%)	18%	18%	18%	0%	0%	0%	3%	3%	3%	4%	4%	4%
Shared Lane Traffic (%)												
Sign Control		Stop			Stop			Free			Free	

Intersection Summary	
Area Type:	Other
Control Type: Unsignalized	

Intersection	
Int Delay, s/veh	1.4

Movement	EBL	EBT	EBR	WBL	WBT	WBR	NBL	NBT	NBR	SBL	SBT	SBR
Lane Configurations		↕			↕			↕			↕	
Traffic Vol, veh/h	0	0	14	14	0	10	46	264	11	0	192	5
Future Vol, veh/h	0	0	14	14	0	10	46	264	11	0	192	5
Conflicting Peds, #/hr	0	0	0	0	0	0	0	0	0	0	0	0
Sign Control	Stop	Stop	Stop	Stop	Stop	Stop	Free	Free	Free	Free	Free	Free
RT Channelized	-	-	None	-	-	None	-	-	None	-	-	None
Storage Length	-	-	-	-	-	-	-	-	-	-	-	-
Veh in Median Storage, #	-	0	-	-	0	-	-	0	-	-	0	-
Grade, %	-	0	-	-	0	-	-	0	-	-	0	-
Peak Hour Factor	100	100	100	100	100	100	100	100	100	100	100	100
Heavy Vehicles, %	18	18	18	0	0	0	3	3	3	4	4	4
Mvmt Flow	0	0	14	14	0	10	46	264	11	0	192	5

Major/Minor	Minor2			Minor1			Major1			Major2		
Conflicting Flow All	562	562	195	564	559	270	197	0	0	275	0	0
Stage 1	195	195	-	362	362	-	-	-	-	-	-	-
Stage 2	367	367	-	202	197	-	-	-	-	-	-	-
Critical Hdwy	7.28	6.68	6.38	7.1	6.5	6.2	4.13	-	-	4.14	-	-
Critical Hdwy Stg 1	6.28	5.68	-	6.1	5.5	-	-	-	-	-	-	-
Critical Hdwy Stg 2	6.28	5.68	-	6.1	5.5	-	-	-	-	-	-	-
Follow-up Hdwy	3.662	4.162	3.462	3.5	4	3.3	2.227	-	-	2.236	-	-
Pot Cap-1 Maneuver	414	415	807	439	440	774	1370	-	-	1277	-	-
Stage 1	771	710	-	661	629	-	-	-	-	-	-	-
Stage 2	621	595	-	805	742	-	-	-	-	-	-	-
Platoon blocked, %								-	-		-	-
Mov Cap-1 Maneuver	396	398	807	418	422	774	1370	-	-	1277	-	-
Mov Cap-2 Maneuver	396	398	-	418	422	-	-	-	-	-	-	-
Stage 1	740	710	-	635	604	-	-	-	-	-	-	-
Stage 2	588	571	-	791	742	-	-	-	-	-	-	-

Approach	EB	WB	NB	SB
HCM Control Delay, s	9.5	12.3	1.1	0
HCM LOS	A	B		

Minor Lane/Major Mvmt	NBL	NBT	NBR	EBLn1	WBLn1	SBL	SBT	SBR
Capacity (veh/h)	1370	-	-	807	517	1277	-	-
HCM Lane V/C Ratio	0.034	-	-	0.017	0.046	-	-	-
HCM Control Delay (s)	7.7	0	-	9.5	12.3	0	-	-
HCM Lane LOS	A	A	-	A	B	A	-	-
HCM 95th %tile Q(veh)	0.1	-	-	0.1	0.1	0	-	-



Lane Group	EBL	EBT	EBR	WBL	WBT	WBR	NBL	NBT	NBR	SBL	SBT	SBR
Lane Configurations												
Traffic Volume (vph)	20	94	5	31	145	38	0	25	30	23	0	25
Future Volume (vph)	20	94	5	31	145	38	0	25	30	23	0	25
Ideal Flow (vphpl)	1900	1900	1900	1900	1900	1900	1900	1900	1900	1900	1900	1900
Link Speed (mph)		25			25			25			25	
Link Distance (ft)		591			657			282			328	
Travel Time (s)		16.1			17.9			7.7			8.9	
Peak Hour Factor	1.00	1.00	1.00	1.00	1.00	1.00	1.00	1.00	1.00	1.00	1.00	1.00
Heavy Vehicles (%)	5%	5%	5%	0%	0%	0%	11%	11%	11%	0%	0%	0%
Shared Lane Traffic (%)												
Sign Control		Free			Free			Stop			Stop	

Intersection Summary	
Area Type:	Other
Control Type: Unsignalized	

Intersection	
Int Delay, s/veh	3.4

Movement	EBL	EBT	EBR	WBL	WBT	WBR	NBL	NBT	NBR	SBL	SBT	SBR
Lane Configurations		↕			↕			↕			↕	
Traffic Vol, veh/h	20	94	5	31	145	38	0	25	30	23	0	25
Future Vol, veh/h	20	94	5	31	145	38	0	25	30	23	0	25
Conflicting Peds, #/hr	0	0	0	0	0	0	0	0	0	0	0	0
Sign Control	Free	Free	Free	Free	Free	Free	Stop	Stop	Stop	Stop	Stop	Stop
RT Channelized	-	-	None	-	-	None	-	-	None	-	-	None
Storage Length	-	-	-	-	-	-	-	-	-	-	-	-
Veh in Median Storage, #	-	0	-	-	0	-	-	0	-	-	0	-
Grade, %	-	0	-	-	0	-	-	0	-	-	0	-
Peak Hour Factor	100	100	100	100	100	100	100	100	100	100	100	100
Heavy Vehicles, %	5	5	5	0	0	0	11	11	11	0	0	0
Mvmt Flow	20	94	5	31	145	38	0	25	30	23	0	25

Major/Minor	Major1			Major2			Minor1			Minor2		
Conflicting Flow All	183	0	0	99	0	0	376	382	97	390	365	164
Stage 1	-	-	-	-	-	-	137	137	-	226	226	-
Stage 2	-	-	-	-	-	-	239	245	-	164	139	-
Critical Hdwy	4.15	-	-	4.1	-	-	7.21	6.61	6.31	7.1	6.5	6.2
Critical Hdwy Stg 1	-	-	-	-	-	-	6.21	5.61	-	6.1	5.5	-
Critical Hdwy Stg 2	-	-	-	-	-	-	6.21	5.61	-	6.1	5.5	-
Follow-up Hdwy	2.245	-	-	2.2	-	-	3.599	4.099	3.399	3.5	4	3.3
Pot Cap-1 Maneuver	1374	-	-	1507	-	-	565	537	935	573	566	886
Stage 1	-	-	-	-	-	-	845	766	-	781	721	-
Stage 2	-	-	-	-	-	-	745	687	-	843	785	-
Platoon blocked, %		-	-		-	-						
Mov Cap-1 Maneuver	1374	-	-	1507	-	-	533	517	935	519	544	886
Mov Cap-2 Maneuver	-	-	-	-	-	-	533	517	-	519	544	-
Stage 1	-	-	-	-	-	-	832	755	-	769	704	-
Stage 2	-	-	-	-	-	-	707	671	-	777	773	-

Approach	EB	WB	NB	SB
HCM Control Delay, s	1.3	1.1	10.7	10.9
HCM LOS			B	B

Minor Lane/Major Mvmt	NBLn1	EBL	EBT	EBR	WBL	WBT	WBR	SBLn1
Capacity (veh/h)	684	1374	-	-	1507	-	-	662
HCM Lane V/C Ratio	0.08	0.015	-	-	0.021	-	-	0.073
HCM Control Delay (s)	10.7	7.7	0	-	7.4	0	-	10.9
HCM Lane LOS	B	A	A	-	A	A	-	B
HCM 95th %tile Q(veh)	0.3	0	-	-	0.1	-	-	0.2



Lane Group	WBL	WBR	NBT	NBR	SBL	SBT
Lane Configurations						
Traffic Volume (vph)	17	14	668	31	26	223
Future Volume (vph)	17	14	668	31	26	223
Ideal Flow (vphpl)	1900	1900	1900	1900	1900	1900
Link Speed (mph)	25		35			35
Link Distance (ft)	1141		1727			1546
Travel Time (s)	31.1		33.6			30.1
Peak Hour Factor	0.92	0.92	0.92	0.92	0.92	0.92
Heavy Vehicles (%)	50%	50%	3%	50%	50%	3%
Shared Lane Traffic (%)						
Sign Control	Stop		Free			Free

Intersection Summary	
Area Type:	Other
Control Type: Unsignalized	

Intersection	
Int Delay, s/veh	1

Movement	WBL	WBR	NBT	NBR	SBL	SBT
Lane Configurations						
Traffic Vol, veh/h	17	14	668	31	26	223
Future Vol, veh/h	17	14	668	31	26	223
Conflicting Peds, #/hr	0	0	0	0	0	0
Sign Control	Stop	Stop	Free	Free	Free	Free
RT Channelized	-	None	-	None	-	None
Storage Length	0	-	-	-	-	-
Veh in Median Storage, #	0	-	0	-	-	0
Grade, %	0	-	0	-	-	0
Peak Hour Factor	92	92	92	92	92	92
Heavy Vehicles, %	50	50	3	50	50	3
Mvmt Flow	18	15	726	34	28	242

Major/Minor	Minor1		Major1		Major2	
Conflicting Flow All	1041	743	0	0	760	0
Stage 1	743	-	-	-	-	-
Stage 2	298	-	-	-	-	-
Critical Hdwy	6.9	6.7	-	-	4.6	-
Critical Hdwy Stg 1	5.9	-	-	-	-	-
Critical Hdwy Stg 2	5.9	-	-	-	-	-
Follow-up Hdwy	3.95	3.75	-	-	2.65	-
Pot Cap-1 Maneuver	208	346	-	-	672	-
Stage 1	394	-	-	-	-	-
Stage 2	656	-	-	-	-	-
Platoon blocked, %			-	-		-
Mov Cap-1 Maneuver	198	346	-	-	672	-
Mov Cap-2 Maneuver	198	-	-	-	-	-
Stage 1	394	-	-	-	-	-
Stage 2	625	-	-	-	-	-

Approach	WB	NB	SB
HCM Control Delay, s	22	0	1.1
HCM LOS	C		

Minor Lane/Major Mvmt	NBT	NBR	WBLn1	SBL	SBT
Capacity (veh/h)	-	-	245	672	-
HCM Lane V/C Ratio	-	-	0.138	0.042	-
HCM Control Delay (s)	-	-	22	10.6	0
HCM Lane LOS	-	-	C	B	A
HCM 95th %tile Q(veh)	-	-	0.5	0.1	-



Lane Group	WBL	WBR	NBT	NBR	SBL	SBT
Lane Configurations						
Traffic Volume (vph)	22	23	429	67	27	262
Future Volume (vph)	22	23	429	67	27	262
Ideal Flow (vphpl)	1900	1900	1900	1900	1900	1900
Link Speed (mph)	25		35			35
Link Distance (ft)	1047		1154			255
Travel Time (s)	28.6		22.5			5.0
Peak Hour Factor	0.92	0.92	0.92	0.92	0.92	0.92
Heavy Vehicles (%)	3%	3%	3%	3%	3%	3%
Shared Lane Traffic (%)						
Sign Control	Stop		Free			Free

Intersection Summary	
Area Type:	Other
Control Type: Unsignalized	

Intersection	
Int Delay, s/veh	1.1

Movement	WBL	WBR	NBT	NBR	SBL	SBT
Lane Configurations						
Traffic Vol, veh/h	22	23	429	67	27	262
Future Vol, veh/h	22	23	429	67	27	262
Conflicting Peds, #/hr	0	0	0	0	0	0
Sign Control	Stop	Stop	Free	Free	Free	Free
RT Channelized	-	None	-	None	-	None
Storage Length	0	0	-	-	-	-
Veh in Median Storage, #	0	-	0	-	-	0
Grade, %	0	-	0	-	-	0
Peak Hour Factor	92	92	92	92	92	92
Heavy Vehicles, %	3	3	3	3	3	3
Mvmt Flow	24	25	466	73	29	285

Major/Minor	Minor1		Major1		Major2	
Conflicting Flow All	846	503	0	0	539	0
Stage 1	503	-	-	-	-	-
Stage 2	343	-	-	-	-	-
Critical Hdwy	6.43	6.23	-	-	4.13	-
Critical Hdwy Stg 1	5.43	-	-	-	-	-
Critical Hdwy Stg 2	5.43	-	-	-	-	-
Follow-up Hdwy	3.527	3.327	-	-	2.227	-
Pot Cap-1 Maneuver	331	567	-	-	1024	-
Stage 1	605	-	-	-	-	-
Stage 2	716	-	-	-	-	-
Platoon blocked, %			-	-		-
Mov Cap-1 Maneuver	320	567	-	-	1024	-
Mov Cap-2 Maneuver	320	-	-	-	-	-
Stage 1	605	-	-	-	-	-
Stage 2	692	-	-	-	-	-

Approach	WB	NB	SB
HCM Control Delay, s	14.3	0	0.8
HCM LOS	B		

Minor Lane/Major Mvmt	NBT	NBR	WBLn1	WBLn2	SBL	SBT
Capacity (veh/h)	-	-	320	567	1024	-
HCM Lane V/C Ratio	-	-	0.075	0.044	0.029	-
HCM Control Delay (s)	-	-	17.2	11.6	8.6	0
HCM Lane LOS	-	-	C	B	A	A
HCM 95th %tile Q(veh)	-	-	0.2	0.1	0.1	-



Lane Group	EBL	EBT	EBR	WBL	WBT	WBR	NBL	NBT	NBR	SBL	SBT	SBR
Lane Configurations												
Traffic Volume (vph)	42	475	80	295	527	40	84	0	274	25	0	32
Future Volume (vph)	42	475	80	295	527	40	84	0	274	25	0	32
Ideal Flow (vphpl)	1900	1900	1900	1900	1900	1900	1900	1900	1900	1900	1900	1900
Link Speed (mph)		45			45			25			25	
Link Distance (ft)		2173			814			831			417	
Travel Time (s)		32.9			12.3			22.7			11.4	
Peak Hour Factor	0.92	0.92	0.92	0.92	0.92	0.92	0.92	0.92	0.92	0.92	0.92	0.92
Heavy Vehicles (%)	3%	3%	3%	3%	3%	3%	3%	3%	3%	3%	3%	3%
Shared Lane Traffic (%)												
Sign Control		Free			Free			Stop			Stop	

Intersection Summary	
Area Type:	Other
Control Type: Unsignalized	

Intersection	
Int Delay, s/veh	99.8

Movement	EBL	EBT	EBR	WBL	WBT	WBR	NBL	NBT	NBR	SBL	SBT	SBR
Lane Configurations												
Traffic Vol, veh/h	42	475	80	295	527	40	84	0	274	25	0	32
Future Vol, veh/h	42	475	80	295	527	40	84	0	274	25	0	32
Conflicting Peds, #/hr	0	0	0	0	0	0	0	0	0	0	0	0
Sign Control	Free	Free	Free	Free	Free	Free	Stop	Stop	Stop	Stop	Stop	Stop
RT Channelized	-	-	None	-	-	None	-	-	None	-	-	None
Storage Length	-	-	-	-	-	-	-	-	0	-	-	-
Veh in Median Storage, #	-	0	-	-	0	-	-	0	-	-	0	-
Grade, %	-	0	-	-	0	-	-	0	-	-	0	-
Peak Hour Factor	92	92	92	92	92	92	92	92	92	92	92	92
Heavy Vehicles, %	3	3	3	3	3	3	3	3	3	3	3	3
Mvmt Flow	46	516	87	321	573	43	91	0	298	27	0	35

Major/Minor	Major1			Major2			Minor1			Minor2		
Conflicting Flow All	616	0	0	603	0	0	1906	1910	560	2038	1932	595
Stage 1	-	-	-	-	-	-	652	652	-	1237	1237	-
Stage 2	-	-	-	-	-	-	1254	1258	-	801	695	-
Critical Hdwy	4.13	-	-	4.13	-	-	7.13	6.53	6.23	7.13	6.53	6.23
Critical Hdwy Stg 1	-	-	-	-	-	-	6.13	5.53	-	6.13	5.53	-
Critical Hdwy Stg 2	-	-	-	-	-	-	6.13	5.53	-	6.13	5.53	-
Follow-up Hdwy	2.227	-	-	2.227	-	-	3.527	4.027	3.327	3.527	4.027	3.327
Pot Cap-1 Maneuver	959	-	-	970	-	-	~ 52	68	526	42	66	502
Stage 1	-	-	-	-	-	-	455	463	-	214	247	-
Stage 2	-	-	-	-	-	-	210	241	-	377	442	-
Platoon blocked, %		-	-		-	-						
Mov Cap-1 Maneuver	959	-	-	970	-	-	~ 28	31	526	~ 10	30	502
Mov Cap-2 Maneuver	-	-	-	-	-	-	~ 28	31	-	~ 10	30	-
Stage 1	-	-	-	-	-	-	422	429	-	198	122	-
Stage 2	-	-	-	-	-	-	96	119	-	152	410	-

Approach	EB	WB	NB	SB
HCM Control Delay, s	0.6	3.6	$ 323.3	$ 1189.1
HCM LOS			F	F

Minor Lane/Major Mvmt	NBLn1	NBLn2	EBL	EBT	EBR	WBL	WBT	WBR	SBLn1
Capacity (veh/h)	28	526	959	-	-	970	-	-	22
HCM Lane V/C Ratio	3.261	0.566	0.048	-	-	0.331	-	-	2.816
HCM Control Delay (s)	$ 1311.2	20.4	8.9	0	-	10.5	0		$ 1189.1
HCM Lane LOS	F	C	A	A	-	B	A	-	F
HCM 95th %tile Q(veh)	11	3.5	0.1	-	-	1.5	-	-	7.9

Notes

~: Volume exceeds capacity $: Delay exceeds 300s +: Computation Not Defined *: All major volume in platoon

Friday LOS Calculations

(2031 Baseline)



Lane Group	EBL	EBT	EBR	WBL	WBT	WBR	NBL	NBT	NBR	SBL	SBT	SBR
Lane Configurations												
Traffic Volume (vph)	470	5	15	0	0	0	0	10	35	260	20	0
Future Volume (vph)	470	5	15	0	0	0	0	10	35	260	20	0
Ideal Flow (vphpl)	1900	1900	1900	1900	1900	1900	1900	1900	1900	1900	1900	1900
Link Speed (mph)		45			45			35			35	
Link Distance (ft)		1200			1208			347			614	
Travel Time (s)		18.2			18.3			6.8			12.0	
Peak Hour Factor	1.00	1.00	1.00	1.00	1.00	1.00	1.00	1.00	1.00	1.00	1.00	1.00
Heavy Vehicles (%)	1%	1%	1%	0%	0%	0%	17%	17%	17%	22%	22%	22%
Shared Lane Traffic (%)												
Sign Control		Stop			Free			Free			Free	

Intersection Summary	
Area Type:	Other
Control Type: Unsignalized	

Intersection	
Int Delay, s/veh	89.2

Movement	EBL	EBT	EBR	WBL	WBT	WBR	NBL	NBT	NBR	SBL	SBT	SBR
Lane Configurations												
Traffic Vol, veh/h	470	5	15	0	0	0	0	10	35	260	20	0
Future Vol, veh/h	470	5	15	0	0	0	0	10	35	260	20	0
Conflicting Peds, #/hr	0	0	0	0	0	0	0	0	0	0	0	0
Sign Control	Stop	Stop	Stop	Free	Free	Free	Free	Free	Free	Free	Free	Free
RT Channelized	-	-	None	-	-	None	-	-	None	-	-	None
Storage Length	-	-	-	-	-	-	-	-	-	-	-	-
Veh in Median Storage, #	-	0	-	-	0	-	-	0	-	-	0	-
Grade, %	-	0	-	-	0	-	-	0	-	-	0	-
Peak Hour Factor	100	100	100	100	100	100	100	100	100	100	100	100
Heavy Vehicles, %	1	1	1	0	0	0	17	17	17	22	22	22
Mvmt Flow	470	5	15	0	0	0	0	10	35	260	20	0

Major/Minor	Minor2			Major1			Major2		
Conflicting Flow All	568	585	20	-	0	0	45	0	0
Stage 1	540	540	-	-	-	-	-	-	-
Stage 2	28	45	-	-	-	-	-	-	-
Critical Hdwy	6.41	6.51	6.21	-	-	-	4.32	-	-
Critical Hdwy Stg 1	5.41	5.51	-	-	-	-	-	-	-
Critical Hdwy Stg 2	5.41	5.51	-	-	-	-	-	-	-
Follow-up Hdwy	3.509	4.009	3.309	-	-	-	2.398	-	-
Pot Cap-1 Maneuver	486	424	1061	0	-	-	1444	-	0
Stage 1	586	523	-	0	-	-	-	-	0
Stage 2	997	859	-	0	-	-	-	-	0
Platoon blocked, %					-	-		-	
Mov Cap-1 Maneuver	~ 398	0	1061	-	-	-	1444	-	-
Mov Cap-2 Maneuver	~ 398	0	-	-	-	-	-	-	-
Stage 1	586	0	-	-	-	-	-	-	-
Stage 2	816	0	-	-	-	-	-	-	-

Approach	EB	NB	SB
HCM Control Delay, s	144	0	7.5
HCM LOS	F		

Minor Lane/Major Mvmt	NBT	NBR	EBLn1	SBL	SBT
Capacity (veh/h)	-	-	406	1444	-
HCM Lane V/C Ratio	-	-	1.207	0.18	-
HCM Control Delay (s)	-	-	144	8	0
HCM Lane LOS	-	-	F	A	A
HCM 95th %tile Q(veh)	-	-	19.8	0.7	-

Notes

~: Volume exceeds capacity $: Delay exceeds 300s +: Computation Not Defined *: All major volume in platoon



Lane Group	EBL	EBT	EBR	WBL	WBT	WBR	NBL	NBT	NBR	SBL	SBT	SBR
Lane Configurations												
Traffic Volume (vph)	0	0	0	60	5	385	5	475	0	0	220	105
Future Volume (vph)	0	0	0	60	5	385	5	475	0	0	220	105
Ideal Flow (vphpl)	1900	1900	1900	1900	1900	1900	1900	1900	1900	1900	1900	1900
Link Speed (mph)		45			45			35			35	
Link Distance (ft)		1191			1224			614			1462	
Travel Time (s)		18.0			18.5			12.0			28.5	
Peak Hour Factor	1.00	1.00	1.00	1.00	1.00	1.00	1.00	1.00	1.00	1.00	1.00	1.00
Heavy Vehicles (%)	0%	0%	0%	16%	16%	16%	1%	1%	1%	8%	8%	8%
Shared Lane Traffic (%)												
Sign Control		Free			Stop			Free			Free	

Intersection Summary	
Area Type:	Other
Control Type: Unsignalized	

Intersection	
Int Delay, s/veh	14.9

Movement	EBL	EBT	EBR	WBL	WBT	WBR	NBL	NBT	NBR	SBL	SBT	SBR
Lane Configurations												
Traffic Vol, veh/h	0	0	0	60	5	385	5	475	0	0	220	105
Future Vol, veh/h	0	0	0	60	5	385	5	475	0	0	220	105
Conflicting Peds, #/hr	0	0	0	0	0	0	0	0	0	0	0	0
Sign Control	Free	Free	Free	Stop	Stop	Stop	Free	Free	Free	Free	Free	Free
RT Channelized	-	-	None	-	-	None	-	-	None	-	-	None
Storage Length	-	-	-	-	-	-	-	-	-	-	-	-
Veh in Median Storage, #	-	1	-	-	0	-	-	0	-	-	0	-
Grade, %	-	0	-	-	0	-	-	0	-	-	0	-
Peak Hour Factor	100	100	100	100	100	100	100	100	100	100	100	100
Heavy Vehicles, %	0	0	0	16	16	16	1	1	1	8	8	8
Mvmt Flow	0	0	0	60	5	385	5	475	0	0	220	105

Major/Minor	Minor1			Major1			Major2		
Conflicting Flow All	758	810	475	325	0	-	-	-	0
Stage 1	485	485	-	-	-	-	-	-	-
Stage 2	273	325	-	-	-	-	-	-	-
Critical Hdwy	6.56	6.66	6.36	4.11	-	-	-	-	-
Critical Hdwy Stg 1	5.56	5.66	-	-	-	-	-	-	-
Critical Hdwy Stg 2	5.56	5.66	-	-	-	-	-	-	-
Follow-up Hdwy	3.644	4.144	3.444	2.209	-	-	-	-	-
Pot Cap-1 Maneuver	356	298	562	1240	-	0	0	-	-
Stage 1	591	529	-	-	-	0	0	-	-
Stage 2	742	625	-	-	-	0	0	-	-
Platoon blocked, %					-			-	-
Mov Cap-1 Maneuver	354	0	562	1240	-	-	-	-	-
Mov Cap-2 Maneuver	354	0	-	-	-	-	-	-	-
Stage 1	588	0	-	-	-	-	-	-	-
Stage 2	742	0	-	-	-	-	-	-	-

Approach	WB	NB	SB
HCM Control Delay, s	41.5	0.1	0
HCM LOS	E		

Minor Lane/Major Mvmt	NBL	NBT	WBLn1	SBT	SBR
Capacity (veh/h)	1240	-	521	-	-
HCM Lane V/C Ratio	0.004	-	0.864	-	-
HCM Control Delay (s)	7.9	0	41.5	-	-
HCM Lane LOS	A	A	E	-	-
HCM 95th %tile Q(veh)	0	-	9.3	-	-



Lane Group	EBL	EBR	NBL	NBT	SBT	SBR
Lane Configurations						
Traffic Volume (vph)	35	105	95	765	220	20
Future Volume (vph)	35	105	95	765	220	20
Ideal Flow (vphpl)	1900	1900	1900	1900	1900	1900
Storage Length (ft)	0	0	100			0
Storage Lanes	1	0	1			0
Taper Length (ft)	25		25			
Link Speed (mph)	15			35	35	
Link Distance (ft)	535			2708	698	
Travel Time (s)	24.3			52.8	13.6	
Peak Hour Factor	1.00	1.00	1.00	1.00	1.00	1.00
Heavy Vehicles (%)	13%	13%	2%	2%	5%	5%
Shared Lane Traffic (%)						
Sign Control	Stop			Free	Free	

Intersection Summary	
Area Type:	Other

Control Type: Unsignalized

Intersection	
Int Delay, s/veh	2.6

Movement	EBL	EBR	NBL	NBT	SBT	SBR
Lane Configurations						
Traffic Vol, veh/h	35	105	95	765	220	20
Future Vol, veh/h	35	105	95	765	220	20
Conflicting Peds, #/hr	0	0	0	0	0	0
Sign Control	Stop	Stop	Free	Free	Free	Free
RT Channelized	-	None	-	None	-	None
Storage Length	0	-	100	-	-	-
Veh in Median Storage, #	0	-	-	0	0	-
Grade, %	0	-	-	0	0	-
Peak Hour Factor	100	100	100	100	100	100
Heavy Vehicles, %	13	13	2	2	5	5
Mvmt Flow	35	105	95	765	220	20

Major/Minor	Minor2		Major1		Major2	
Conflicting Flow All	1185	230	240	0	-	0
Stage 1	230	-	-	-	-	-
Stage 2	955	-	-	-	-	-
Critical Hdwy	6.53	6.33	4.12	-	-	-
Critical Hdwy Stg 1	5.53	-	-	-	-	-
Critical Hdwy Stg 2	5.53	-	-	-	-	-
Follow-up Hdwy	3.617	3.417	2.218	-	-	-
Pot Cap-1 Maneuver	198	783	1327	-	-	-
Stage 1	783	-	-	-	-	-
Stage 2	357	-	-	-	-	-
Platoon blocked, %				-	-	-
Mov Cap-1 Maneuver	184	783	1327	-	-	-
Mov Cap-2 Maneuver	184	-	-	-	-	-
Stage 1	727	-	-	-	-	-
Stage 2	357	-	-	-	-	-

Approach	EB	NB	SB
HCM Control Delay, s	17.3	0.9	0
HCM LOS	C		

Minor Lane/Major Mvmt	NBL	NBT	EBLn1	SBT	SBR
Capacity (veh/h)	1327	-	432	-	-
HCM Lane V/C Ratio	0.072	-	0.324	-	-
HCM Control Delay (s)	7.9	-	17.3	-	-
HCM Lane LOS	A	-	C	-	-
HCM 95th %tile Q(veh)	0.2	-	1.4	-	-

LANE LEVEL OF SERVICE

Lane Level of Service

Site: 4 [2031 Baseline (Site Folder: Friday PM Peak Hour)]

Output produced by SIDRA INTERSECTION Version: 9.1.1.200

47 North
Bullfrog Rd / Suncadia Trail
Site Category: (None)
Roundabout

	Approaches			Intersection
	South	North	West	
LOS	B	A	A	A

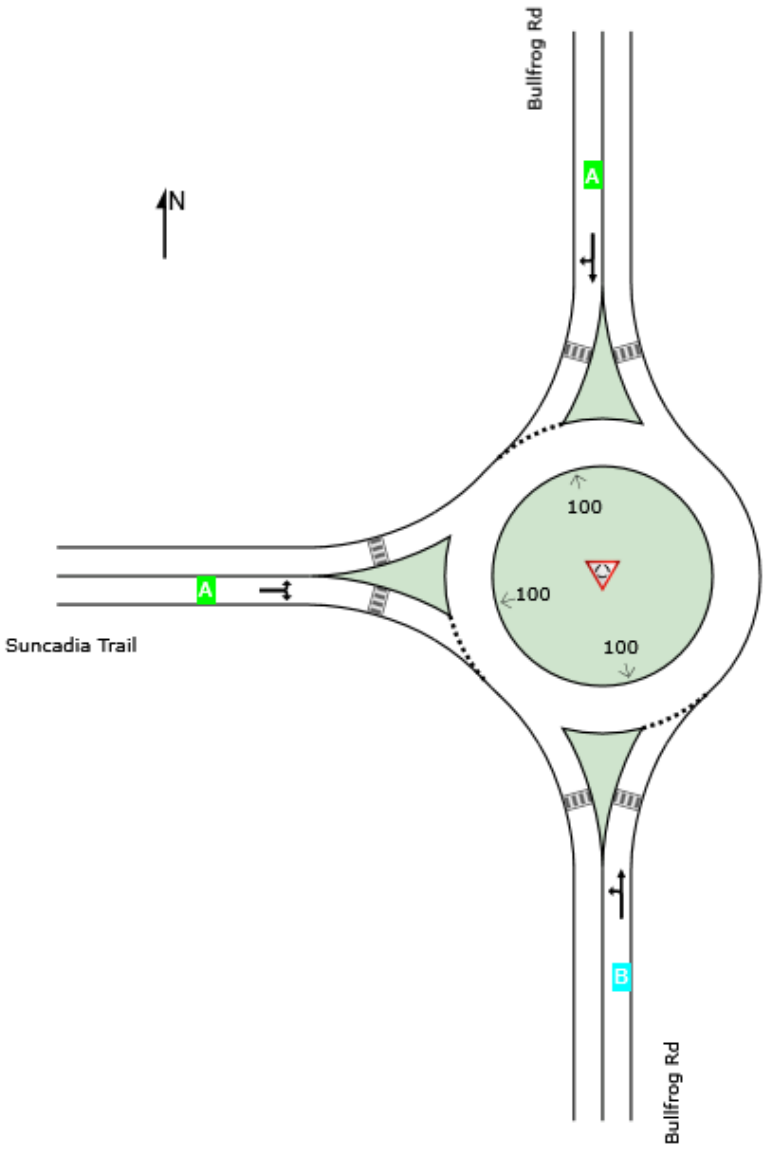

Site Level of Service (LOS) Method: Delay & v/c (HCM 6). Site LOS Method is specified in the Parameter Settings dialog (Options tab).
Roundabout LOS Method: Same as Sign Control.
Lane LOS values are based on average delay and v/c ratio (degree of saturation) per lane.
LOS F will result if v/c > 1 irrespective of lane delay value (does not apply for approaches and intersection).
Intersection and Approach LOS values are based on average delay for all lanes (v/c not used as specified in HCM 6).
Delay Model: HCM Delay Formula (Stopline Delay: Geometric Delay is not included).

LANE SUMMARY

Site: 4 [2031 Baseline (Site Folder: Friday PM Peak Hour)]

Output produced by SIDRA INTERSECTION Version: 9.1.1.200

47 North
Bullfrog Rd / Suncadia Trail
Site Category: (None)
Roundabout

Lane Use and Performance

	Demand Flows [Total veh/h	HV] %	Arrival Flows [Total veh/h	HV] %	Cap. veh/h	Deg. Satn v/c	Lane Util. %	Aver. Delay sec	Level of Service	95% Back Of Queue [Veh	Dist] ft	Lane Config	Lane Length ft	Cap. Adj. %	Prob. Block. %
South: Bullfrog Rd															
Lane 1[d]	800	1.4	800	1.4	1184	0.676	100	11.9	LOS B	6.7	168.1	Full	1600	0.0	0.0
Approach	800	1.4	800	1.4		0.676		11.9	LOS B	6.7	168.1				
North: Bullfrog Rd															
Lane 1[d]	220	3.5	220	3.5	770	0.286	100	7.9	LOS A	1.3	32.5	Full	1600	0.0	0.0
Approach	220	3.5	220	3.5		0.286		7.9	LOS A	1.3	32.5				
West: Suncadia Trail															
Lane 1[d]	275	4.2	275	4.2	1197	0.230	100	5.0	LOS A	1.2	29.7	Full	1600	0.0	0.0
Approach	275	4.2	275	4.2		0.230		5.0	LOS A	1.2	29.7				
All Vehicles	1295	2.4	1295	2.4		0.676		9.8	LOS A	6.7	168.1				

Site Level of Service (LOS) Method: Delay & v/c (HCM 6). Site LOS Method is specified in the Parameter Settings dialog (Options tab).
Roundabout LOS Method: Same as Sign Control.
Lane LOS values are based on average delay and v/c ratio (degree of saturation) per lane.
LOS F will result if v/c > 1 irrespective of lane delay value (does not apply for approaches and intersection).
Intersection and Approach LOS values are based on average delay for all lanes (v/c not used as specified in HCM 6).
Roundabout Capacity Model: US HCM 6.
Delay Model: HCM Delay Formula (Stopline Delay: Geometric Delay is not included).
Queue Model: SIDRA queue estimation methods are used for Back of Queue and Queue at Start of Gap.
Gap-Acceptance Capacity Formula: Siegloch M1 implied by US HCM 6 Roundabout Capacity Model.
HV (%) values are calculated for All Movement Classes of All Heavy Vehicle Model Designation.
Arrival Flows used in performance calculations are adjusted to include any Initial Queued Demand and Upstream Capacity Constraint effects.

d Dominant lane on roundabout approach

Approach Lane Flows (veh/h)

South: Bullfrog Rd

Mov. From S To Exit:	L2 W	T1 N	Total	%HV	Cap. veh/h	Deg. Satn v/c	Lane Util. %	Prob. SL Ov. %	Ov. Lane No.
Lane 1	515	285	800	1.4	1184	0.676	100	NA	NA
Approach	515	285	800	1.4		0.676			

North: Bullfrog Rd

Mov. From N To Exit:	T1 S	R2 W	Total	%HV	Cap. veh/h	Deg. Satn v/c	Lane Util. %	Prob. SL Ov. %	Ov. Lane No.
Lane 1	95	125	220	3.5	770	0.286	100	NA	NA
Approach	95	125	220	3.5		0.286			

West: Suncadia Trail

Mov. From W To Exit:	L2 N	R2 S	Total	%HV	Cap. veh/h	Deg. Satn v/c	Lane Util. %	Prob. SL Ov. %	Ov. Lane No.

Lane 1	130	145	275	4.2	1197	0.230	100	NA	NA
Approach	130	145	275	4.2		0.230			

	Total	%HV	Deg.Satn (v/c)
All Vehicles	1295	2.4	0.676

Arrival Flows used in performance calculations are adjusted to include any Initial Queued Demand and Upstream Capacity Constraint effects.

Merge Analysis

	Exit Lane Number	Short Lane Length ft	Percent Opng in Lane %	Opposing Flow Rate veh/h	Opposing Flow Rate pcu/h	Critical Gap sec	Follow-up Headway sec	Lane Flow Rate veh/h	Capacity veh/h	Deg. Satn v/c	Min. Delay sec	Merge Delay sec
There are no Exit Short Lanes for Merge Analysis at this Site.												

Variable Demand Analysis

	Initial Queued Demand veh	Residual Queued Demand veh	Time for Residual Demand to Clear sec	Duration of Oversatn sec
South: Bullfrog Rd				
Lane 1	0.0	0.0	0.0	0.0
North: Bullfrog Rd				
Lane 1	0.0	0.0	0.0	0.0
West: Suncadia Trail				
Lane 1	0.0	0.0	0.0	0.0



Lane Group	EBL	EBT	EBR	WBL	WBT	WBR	NBL	NBT	NBR	SBL	SBT	SBR
Lane Configurations												
Traffic Volume (vph)	25	0	30	0	0	0	15	400	0	0	190	40
Future Volume (vph)	25	0	30	0	0	0	15	400	0	0	190	40
Ideal Flow (vphpl)	1900	1900	1900	1900	1900	1900	1900	1900	1900	1900	1900	1900
Link Speed (mph)		25			25			35			35	
Link Distance (ft)		888			397			1119			1103	
Travel Time (s)		24.2			10.8			21.8			21.5	
Peak Hour Factor	1.00	1.00	1.00	1.00	1.00	1.00	1.00	1.00	1.00	1.00	1.00	1.00
Heavy Vehicles (%)	7%	7%	7%	0%	0%	0%	2%	2%	2%	3%	3%	3%
Shared Lane Traffic (%)												
Sign Control		Stop			Stop			Free			Free	

Intersection Summary	
Area Type:	Other
Control Type: Unsignalized	

Intersection	
Int Delay, s/veh	1.2

Movement	EBL	EBT	EBR	WBL	WBT	WBR	NBL	NBT	NBR	SBL	SBT	SBR
Lane Configurations		↕			↕			↕			↕	
Traffic Vol, veh/h	25	0	30	0	0	0	15	400	0	0	190	40
Future Vol, veh/h	25	0	30	0	0	0	15	400	0	0	190	40
Conflicting Peds, #/hr	0	0	0	0	0	0	0	0	0	0	0	0
Sign Control	Stop	Stop	Stop	Stop	Stop	Stop	Free	Free	Free	Free	Free	Free
RT Channelized	-	-	None	-	-	None	-	-	None	-	-	None
Storage Length	-	-	-	-	-	-	-	-	-	-	-	-
Veh in Median Storage, #	-	0	-	-	0	-	-	0	-	-	0	-
Grade, %	-	0	-	-	0	-	-	0	-	-	0	-
Peak Hour Factor	100	100	100	100	100	100	100	100	100	100	100	100
Heavy Vehicles, %	7	7	7	0	0	0	2	2	2	3	3	3
Mvmt Flow	25	0	30	0	0	0	15	400	0	0	190	40

Major/Minor	Minor2			Minor1			Major1			Major2		
Conflicting Flow All	640	640	210	655	660	400	230	0	0	400	0	0
Stage 1	210	210	-	430	430	-	-	-	-	-	-	-
Stage 2	430	430	-	225	230	-	-	-	-	-	-	-
Critical Hdwy	7.17	6.57	6.27	7.1	6.5	6.2	4.12	-	-	4.13	-	-
Critical Hdwy Stg 1	6.17	5.57	-	6.1	5.5	-	-	-	-	-	-	-
Critical Hdwy Stg 2	6.17	5.57	-	6.1	5.5	-	-	-	-	-	-	-
Follow-up Hdwy	3.563	4.063	3.363	3.5	4	3.3	2.218	-	-	2.227	-	-
Pot Cap-1 Maneuver	381	387	818	382	386	654	1338	-	-	1153	-	-
Stage 1	781	719	-	607	587	-	-	-	-	-	-	-
Stage 2	594	575	-	782	718	-	-	-	-	-	-	-
Platoon blocked, %								-	-		-	-
Mov Cap-1 Maneuver	377	382	818	364	381	654	1338	-	-	1153	-	-
Mov Cap-2 Maneuver	377	382	-	364	381	-	-	-	-	-	-	-
Stage 1	770	719	-	599	579	-	-	-	-	-	-	-
Stage 2	586	567	-	753	718	-	-	-	-	-	-	-

Approach	EB	WB	NB	SB
HCM Control Delay, s	12.5	0	0.3	0
HCM LOS	B	A		

Minor Lane/Major Mvmt	NBL	NBT	NBR	EBLn1	WBLn1	SBL	SBT	SBR
Capacity (veh/h)	1338	-	-	534	-	1153	-	-
HCM Lane V/C Ratio	0.011	-	-	0.103	-	-	-	-
HCM Control Delay (s)	7.7	0	-	12.5	0	0	-	-
HCM Lane LOS	A	A	-	B	A	A	-	-
HCM 95th %tile Q(veh)	0	-	-	0.3	-	0	-	-

LANE LEVEL OF SERVICE

Lane Level of Service

Site: 6 [2031 Baseline (Site Folder: Friday PM Peak Hour)]

Output produced by SIDRA INTERSECTION Version: 9.1.1.200

47 North
Bullfrog Rd / SR 903
Site Category: (None)
Roundabout

	Approaches			Intersection
	South	East	North	
LOS	B	B	A	A

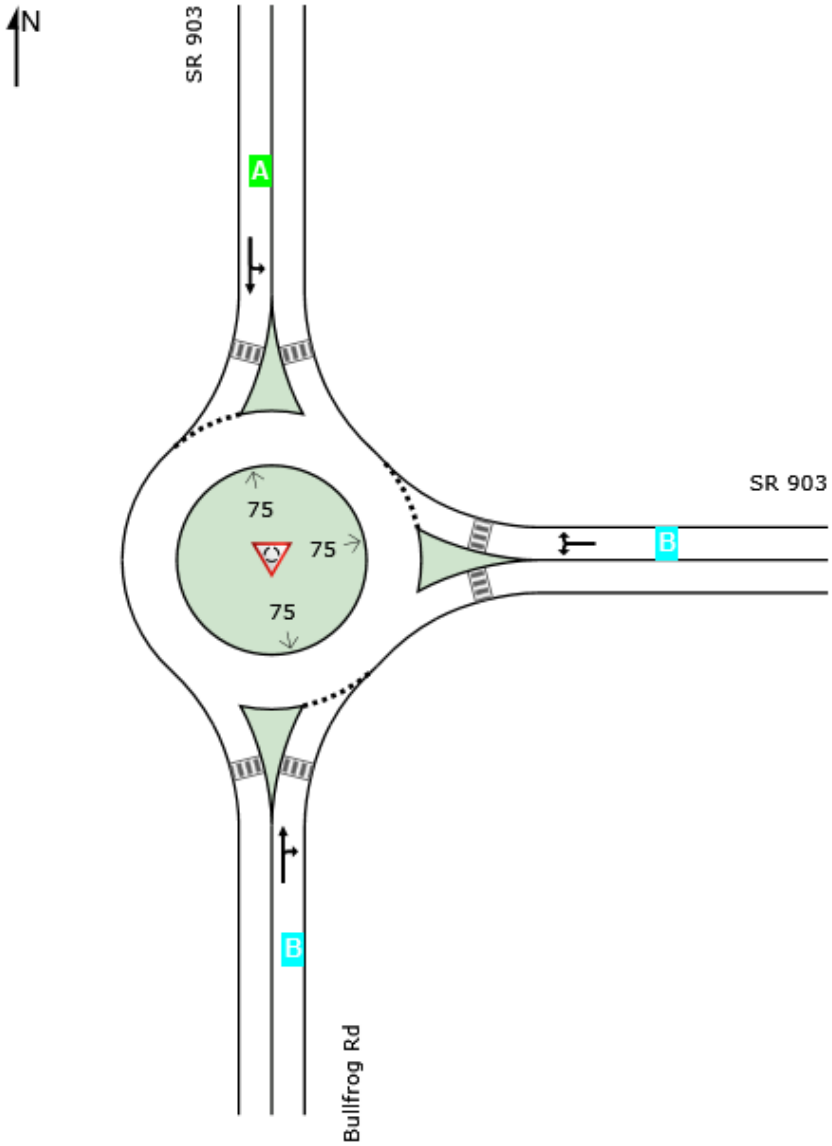

Site Level of Service (LOS) Method: Delay & v/c (HCM 6). Site LOS Method is specified in the Parameter Settings dialog (Options tab).
Roundabout LOS Method: Same as Sign Control.
Lane LOS values are based on average delay and v/c ratio (degree of saturation) per lane.
LOS F will result if v/c > 1 irrespective of lane delay value (does not apply for approaches and intersection).
Intersection and Approach LOS values are based on average delay for all lanes (v/c not used as specified in HCM 6).
Delay Model: HCM Delay Formula (Stopline Delay: Geometric Delay is not included).

LANE SUMMARY

Site: 6 [2031 Baseline (Site Folder: Friday PM Peak Hour)]

Output produced by SIDRA INTERSECTION Version: 9.1.1.200

47 North
Bullfrog Rd / SR 903
Site Category: (None)
Roundabout

Lane Use and Performance

	Demand Flows [Total veh/h	HV] %	Arrival Flows [Total veh/h	HV] %	Cap. veh/h	Deg. Satn v/c	Lane Util. %	Aver. Delay sec	Level of Service	95% Back Of Queue [Veh	Dist] ft	Lane Config	Lane Length ft	Cap. Adj. %	Prob. Block. %
South: Bullfrog Rd															
Lane 1[d]	425	3.3	425	3.3	886	0.479	100	10.0	LOS B	3.2	83.0	Full	1600	0.0	0.0
Approach	425	3.3	425	3.3		0.479		10.0	LOS B	3.2	83.0				
East: SR 903															
Lane 1[d]	585	2.8	585	2.8	1010	0.579	100	11.1	LOS B	5.4	138.0	Full	1600	0.0	0.0
Approach	585	2.8	585	2.8		0.579		11.1	LOS B	5.4	138.0				
North: SR 903															
Lane 1[d]	495	4.4	495	4.4	1176	0.421	100	7.2	LOS A	2.7	68.8	Full	1600	0.0	0.0
Approach	495	4.4	495	4.4		0.421		7.2	LOS A	2.7	68.8				
All Vehicles	1505	3.5	1505	3.5		0.579		9.5	LOS A	5.4	138.0				

Site Level of Service (LOS) Method: Delay & v/c (HCM 6). Site LOS Method is specified in the Parameter Settings dialog (Options tab).
Roundabout LOS Method: Same as Sign Control.
Lane LOS values are based on average delay and v/c ratio (degree of saturation) per lane.
LOS F will result if v/c > 1 irrespective of lane delay value (does not apply for approaches and intersection).
Intersection and Approach LOS values are based on average delay for all lanes (v/c not used as specified in HCM 6).
Roundabout Capacity Model: US HCM 6.
Delay Model: HCM Delay Formula (Stopline Delay: Geometric Delay is not included).
Queue Model: SIDRA queue estimation methods are used for Back of Queue and Queue at Start of Gap.
Gap-Acceptance Capacity Formula: Siegloch M1 implied by US HCM 6 Roundabout Capacity Model.
HV (%) values are calculated for All Movement Classes of All Heavy Vehicle Model Designation.
Arrival Flows used in performance calculations are adjusted to include any Initial Queued Demand and Upstream Capacity Constraint effects.

d Dominant lane on roundabout approach

Approach Lane Flows (veh/h)

South: Bullfrog Rd

Mov. From S To Exit:	T1 N	R2 E	Total	%HV	Cap. veh/h	Deg. Satn v/c	Lane Util. %	Prob. SL Ov. %	Ov. Lane No.
Lane 1	265	160	425	3.3	886	0.479	100	NA	NA
Approach	265	160	425	3.3		0.479			

East: SR 903

Mov. From E To Exit:	L2 S	R2 N	Total	%HV	Cap. veh/h	Deg. Satn v/c	Lane Util. %	Prob. SL Ov. %	Ov. Lane No.
Lane 1	110	475	585	2.8	1010	0.579	100	NA	NA
Approach	110	475	585	2.8		0.579			

North: SR 903

Mov. From N To Exit:	L2 E	T1 S	Total	%HV	Cap. veh/h	Deg. Satn v/c	Lane Util. %	Prob. SL Ov. %	Ov. Lane No.

Lane 1	375	120	495	4.4	1176	0.421	100	NA	NA
Approach	375	120	495	4.4		0.421			

	Total	%HV	Deg.Satn (v/c)
All Vehicles	1505	3.5	0.579

Arrival Flows used in performance calculations are adjusted to include any Initial Queued Demand and Upstream Capacity Constraint effects.

Merge Analysis

	Exit Lane Number	Short Lane Length ft	Percent Opng in Lane %	Opposing Flow Rate veh/h	Opposing Flow Rate pcu/h	Critical Gap sec	Follow-up Headway sec	Lane Flow Rate veh/h	Capacity veh/h	Deg. Satn v/c	Min. Delay sec	Merge Delay sec
There are no Exit Short Lanes for Merge Analysis at this Site.												

Variable Demand Analysis

	Initial Queued Demand veh	Residual Queued Demand veh	Time for Residual Demand to Clear sec	Duration of Oversatn sec
South: Bullfrog Rd				
Lane 1	0.0	0.0	0.0	0.0
East: SR 903				
Lane 1	0.0	0.0	0.0	0.0
North: SR 903				
Lane 1	0.0	0.0	0.0	0.0

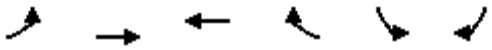

Lane Group	EBL	EBT	WBT	WBR	SBL	SBR
Lane Configurations						
Traffic Volume (vph)	5	620	695	40	20	10
Future Volume (vph)	5	620	695	40	20	10
Ideal Flow (vphpl)	1900	1900	1900	1900	1900	1900
Link Speed (mph)		25	25		30	
Link Distance (ft)		814	1314		535	
Travel Time (s)		22.2	35.8		12.2	
Confl. Peds. (#/hr)						7
Peak Hour Factor	1.00	1.00	1.00	1.00	1.00	1.00
Heavy Vehicles (%)	4%	4%	3%	3%	0%	0%
Shared Lane Traffic (%)						
Sign Control		Free	Free		Stop	

Intersection Summary	
Area Type:	Other

Control Type: Unsignalized

Intersection	
Int Delay, s/veh	0.6

Movement	EBL	EBT	WBT	WBR	SBL	SBR
Lane Configurations						
Traffic Vol, veh/h	5	620	695	40	20	10
Future Vol, veh/h	5	620	695	40	20	10
Conflicting Peds, #/hr	0	0	0	0	0	7
Sign Control	Free	Free	Free	Free	Stop	Stop
RT Channelized	-	None	-	None	-	None
Storage Length	-	-	-	-	0	-
Veh in Median Storage, #	-	0	0	-	0	-
Grade, %	-	0	0	-	0	-
Peak Hour Factor	100	100	100	100	100	100
Heavy Vehicles, %	4	4	3	3	0	0
Mvmt Flow	5	620	695	40	20	10

Major/Minor	Major1		Major2		Minor2	
Conflicting Flow All	735	0	-	0	1345	722
Stage 1	-	-	-	-	715	-
Stage 2	-	-	-	-	630	-
Critical Hdwy	4.14	-	-	-	6.4	6.2
Critical Hdwy Stg 1	-	-	-	-	5.4	-
Critical Hdwy Stg 2	-	-	-	-	5.4	-
Follow-up Hdwy	2.236	-	-	-	3.5	3.3
Pot Cap-1 Maneuver	861	-	-	-	169	430
Stage 1	-	-	-	-	488	-
Stage 2	-	-	-	-	535	-
Platoon blocked, %		-	-	-		
Mov Cap-1 Maneuver	861	-	-	-	167	427
Mov Cap-2 Maneuver	-	-	-	-	167	-
Stage 1	-	-	-	-	484	-
Stage 2	-	-	-	-	535	-

Approach	EB	WB	SB
HCM Control Delay, s	0.1	0	25
HCM LOS			D

Minor Lane/Major Mvmt	EBL	EBT	WBT	WBR	SBLn1
Capacity (veh/h)	861	-	-	-	210
HCM Lane V/C Ratio	0.006	-	-	-	0.143
HCM Control Delay (s)	9.2	0	-	-	25
HCM Lane LOS	A	A	-	-	D
HCM 95th %tile Q(veh)	0	-	-	-	0.5



Lane Group	EBL	EBT	EBR	WBL	WBT	WBR	NBL	NBT	NBR	SBL	SBT	SBR
Lane Configurations												
Traffic Volume (vph)	0	540	115	40	585	5	150	0	130	0	0	0
Future Volume (vph)	0	540	115	40	585	5	150	0	130	0	0	0
Ideal Flow (vphpl)	1900	1900	1900	1900	1900	1900	1900	1900	1900	1900	1900	1900
Link Speed (mph)		25			25			25			25	
Link Distance (ft)		1314			374			633			254	
Travel Time (s)		35.8			10.2			17.3			6.9	
Confl. Peds. (#/hr)			4	4					1	1		
Peak Hour Factor	1.00	1.00	1.00	1.00	1.00	1.00	1.00	1.00	1.00	1.00	1.00	1.00
Heavy Vehicles (%)	4%	4%	4%	3%	3%	3%	1%	1%	1%	0%	0%	0%
Shared Lane Traffic (%)												
Sign Control		Free			Free			Stop			Stop	

Intersection Summary	
Area Type:	Other

Control Type: Unsignalized

Intersection	
Int Delay, s/veh	41.2

Movement	EBL	EBT	EBR	WBL	WBT	WBR	NBL	NBT	NBR	SBL	SBT	SBR
Lane Configurations		↕			↕			↕			↕	
Traffic Vol, veh/h	0	540	115	40	585	5	150	0	130	0	0	0
Future Vol, veh/h	0	540	115	40	585	5	150	0	130	0	0	0
Conflicting Peds, #/hr	0	0	4	4	0	0	0	0	1	1	0	0
Sign Control	Free	Free	Free	Free	Free	Free	Stop	Stop	Stop	Stop	Stop	Stop
RT Channelized	-	-	None	-	-	None	-	-	None	-	-	None
Storage Length	-	-	-	-	-	-	-	-	-	-	-	-
Veh in Median Storage, #	-	0	-	-	0	-	-	0	-	-	0	-
Grade, %	-	0	-	-	0	-	-	0	-	-	0	-
Peak Hour Factor	100	100	100	100	100	100	100	100	100	100	100	100
Heavy Vehicles, %	4	4	4	3	3	3	1	1	1	0	0	0
Mvmt Flow	0	540	115	40	585	5	150	0	130	0	0	0

Major/Minor	Major1			Major2			Minor1			Minor2		
Conflicting Flow All	590	0	0	659	0	0	1270	1272	603	1332	1327	588
Stage 1	-	-	-	-	-	-	602	602	-	668	668	-
Stage 2	-	-	-	-	-	-	668	670	-	664	659	-
Critical Hdwy	4.14	-	-	4.13	-	-	7.11	6.51	6.21	7.1	6.5	6.2
Critical Hdwy Stg 1	-	-	-	-	-	-	6.11	5.51	-	6.1	5.5	-
Critical Hdwy Stg 2	-	-	-	-	-	-	6.11	5.51	-	6.1	5.5	-
Follow-up Hdwy	2.236	-	-	2.227	-	-	3.509	4.009	3.309	3.5	4	3.3
Pot Cap-1 Maneuver	976	-	-	924	-	-	~ 146	168	501	133	157	513
Stage 1	-	-	-	-	-	-	488	490	-	451	459	-
Stage 2	-	-	-	-	-	-	449	457	-	453	464	-
Platoon blocked, %		-	-		-	-						
Mov Cap-1 Maneuver	976	-	-	920	-	-	~ 138	156	499	93	146	513
Mov Cap-2 Maneuver	-	-	-	-	-	-	~ 138	156	-	93	146	-
Stage 1	-	-	-	-	-	-	486	488	-	451	429	-
Stage 2	-	-	-	-	-	-	420	427	-	335	462	-

Approach	EB	WB	NB	SB
HCM Control Delay, s	0	0.6	228.8	0
HCM LOS			F	A

Minor Lane/Major Mvmt	NBLn1	EBL	EBT	EBR	WBL	WBT	WBR	SBLn1
Capacity (veh/h)	208	976	-	-	920	-	-	-
HCM Lane V/C Ratio	1.346	-	-	-	0.043	-	-	-
HCM Control Delay (s)	228.8	0	-	-	9.1	0	-	0
HCM Lane LOS	F	A	-	-	A	A	-	A
HCM 95th %tile Q(veh)	15.7	0	-	-	0.1	-	-	-

Notes			
~: Volume exceeds capacity	$: Delay exceeds 300s	+: Computation Not Defined	*: All major volume in platoon



Lane Group	EBL	EBT	EBR	WBL	WBT	WBR	NBL	NBT	NBR	SBL	SBT	SBR
Lane Configurations												
Traffic Volume (vph)	20	680	0	15	625	10	15	10	5	20	15	25
Future Volume (vph)	20	680	0	15	625	10	15	10	5	20	15	25
Ideal Flow (vphpl)	1900	1900	1900	1900	1900	1900	1900	1900	1900	1900	1900	1900
Link Speed (mph)		30			30			25			25	
Link Distance (ft)		374			1851			514			309	
Travel Time (s)		8.5			42.1			14.0			8.4	
Confl. Peds. (#/hr)	1		5	5		1			2	2		
Peak Hour Factor	1.00	1.00	1.00	1.00	1.00	1.00	1.00	1.00	1.00	1.00	1.00	1.00
Heavy Vehicles (%)	6%	6%	6%	4%	4%	4%	3%	3%	3%	0%	0%	0%
Shared Lane Traffic (%)												
Sign Control		Free			Free			Stop			Stop	

Intersection Summary	
Area Type:	Other

Control Type: Unsignalized

Intersection	
Int Delay, s/veh	2.7

Movement	EBL	EBT	EBR	WBL	WBT	WBR	NBL	NBT	NBR	SBL	SBT	SBR
Lane Configurations		↕			↕			↕			↕	
Traffic Vol, veh/h	20	680	0	15	625	10	15	10	5	20	15	25
Future Vol, veh/h	20	680	0	15	625	10	15	10	5	20	15	25
Conflicting Peds, #/hr	1	0	5	5	0	1	0	0	2	2	0	0
Sign Control	Free	Free	Free	Free	Free	Free	Stop	Stop	Stop	Stop	Stop	Stop
RT Channelized	-	-	None	-	-	None	-	-	None	-	-	None
Storage Length	-	-	-	-	-	-	-	-	-	-	-	-
Veh in Median Storage, #	-	0	-	-	0	-	-	0	-	-	0	-
Grade, %	-	0	-	-	0	-	-	0	-	-	0	-
Peak Hour Factor	100	100	100	100	100	100	100	100	100	100	100	100
Heavy Vehicles, %	6	6	6	4	4	4	3	3	3	0	0	0
Mvmt Flow	20	680	0	15	625	10	15	10	5	20	15	25

Major/Minor	Major1			Major2			Minor1			Minor2		
Conflicting Flow All	636	0	0	685	0	0	1405	1391	687	1391	1386	631
Stage 1	-	-	-	-	-	-	725	725	-	661	661	-
Stage 2	-	-	-	-	-	-	680	666	-	730	725	-
Critical Hdwy	4.16	-	-	4.14	-	-	7.13	6.53	6.23	7.1	6.5	6.2
Critical Hdwy Stg 1	-	-	-	-	-	-	6.13	5.53	-	6.1	5.5	-
Critical Hdwy Stg 2	-	-	-	-	-	-	6.13	5.53	-	6.1	5.5	-
Follow-up Hdwy	2.254	-	-	2.236	-	-	3.527	4.027	3.327	3.5	4	3.3
Pot Cap-1 Maneuver	928	-	-	899	-	-	116	141	445	121	144	485
Stage 1	-	-	-	-	-	-	415	428	-	455	463	-
Stage 2	-	-	-	-	-	-	439	456	-	417	433	-
Platoon blocked, %		-	-		-	-						
Mov Cap-1 Maneuver	927	-	-	895	-	-	96	132	442	107	134	485
Mov Cap-2 Maneuver	-	-	-	-	-	-	96	132	-	107	134	-
Stage 1	-	-	-	-	-	-	398	411	-	439	450	-
Stage 2	-	-	-	-	-	-	392	444	-	387	416	-

Approach	EB	WB	NB	SB
HCM Control Delay, s	0.3	0.2	43.5	37
HCM LOS			E	E

Minor Lane/Major Mvmt	NBLn1	EBL	EBT	EBR	WBL	WBT	WBR	SBLn1
Capacity (veh/h)	123	927	-	-	895	-	-	171
HCM Lane V/C Ratio	0.244	0.022	-	-	0.017	-	-	0.351
HCM Control Delay (s)	43.5	9	0	-	9.1	0	-	37
HCM Lane LOS	E	A	A	-	A	A	-	E
HCM 95th %tile Q(veh)	0.9	0.1	-	-	0.1	-	-	1.5



Lane Group	EBT	EBR	WBL	WBT	NBL	NBR
Lane Configurations						
Traffic Volume (vph)	25	10	135	10	30	245
Future Volume (vph)	25	10	135	10	30	245
Ideal Flow (vphpl)	1900	1900	1900	1900	1900	1900
Link Speed (mph)	25			25	25	
Link Distance (ft)	358			633	311	
Travel Time (s)	9.8			17.3	8.5	
Confl. Peds. (#/hr)					1	
Peak Hour Factor	1.00	1.00	1.00	1.00	1.00	1.00
Heavy Vehicles (%)	0%	0%	2%	2%	3%	3%
Shared Lane Traffic (%)						
Sign Control	Stop			Stop	Stop	

Intersection Summary	
Area Type:	Other

Control Type: Unsignalized

Intersection	
Intersection Delay, s/veh	8.6
Intersection LOS	A

Movement	EBT	EBR	WBL	WBT	NBL	NBR
Lane Configurations						
Traffic Vol, veh/h	25	10	135	10	30	245
Future Vol, veh/h	25	10	135	10	30	245
Peak Hour Factor	1.00	1.00	1.00	1.00	1.00	1.00
Heavy Vehicles, %	0	0	2	2	3	3
Mvmt Flow	25	10	135	10	30	245
Number of Lanes	1	0	0	1	1	0

Approach	EB	WB	NB
Opposing Approach	WB	EB	
Opposing Lanes	1	1	0
Conflicting Approach Left		NB	EB
Conflicting Lanes Left	0	1	1
Conflicting Approach Right	NB		WB
Conflicting Lanes Right	1	0	1
HCM Control Delay	7.7	8.9	8.5
HCM LOS	A	A	A

Lane	NBLn1	EBLn1	WBLn1
Vol Left, %	11%	0%	93%
Vol Thru, %	0%	71%	7%
Vol Right, %	89%	29%	0%
Sign Control	Stop	Stop	Stop
Traffic Vol by Lane	275	35	145
LT Vol	30	0	135
Through Vol	0	25	10
RT Vol	245	10	0
Lane Flow Rate	275	35	145
Geometry Grp	1	1	1
Degree of Util (X)	0.296	0.043	0.191
Departure Headway (Hd)	3.879	4.47	4.747
Convergence, Y/N	Yes	Yes	Yes
Cap	930	802	761
Service Time	1.888	2.494	2.747
HCM Lane V/C Ratio	0.296	0.044	0.191
HCM Control Delay	8.5	7.7	8.9
HCM Lane LOS	A	A	A
HCM 95th-tile Q	1.2	0.1	0.7



Lane Group	EBL	EBT	EBR	WBL	WBT	WBR	NBL	NBT	NBR	SBL	SBT	SBR
Lane Configurations												
Traffic Volume (vph)	150	395	200	70	195	110	75	85	155	80	70	40
Future Volume (vph)	150	395	200	70	195	110	75	85	155	80	70	40
Ideal Flow (vphpl)	1900	1900	1900	1900	1900	1900	1900	1900	1900	1900	1900	1900
Storage Length (ft)	150		0	80		0	70		0	70		0
Storage Lanes	1		0	1		0	1		1	1		0
Taper Length (ft)	25			25			25			25		
Link Speed (mph)		25			25			25			25	
Link Distance (ft)		218			305			227			311	
Travel Time (s)		5.9			8.3			6.2			8.5	
Peak Hour Factor	1.00	1.00	1.00	1.00	1.00	1.00	1.00	1.00	1.00	1.00	1.00	1.00
Heavy Vehicles (%)	4%	4%	4%	5%	5%	5%	2%	2%	2%	4%	4%	4%
Shared Lane Traffic (%)												
Sign Control		Free			Free			Stop			Stop	

Intersection Summary	
Area Type:	Other

Control Type: Unsignalized

Intersection	
Int Delay, s/veh	70.6

Movement	EBL	EBT	EBR	WBL	WBT	WBR	NBL	NBT	NBR	SBL	SBT	SBR
Lane Configurations												
Traffic Vol, veh/h	150	395	200	70	195	110	75	85	155	80	70	40
Future Vol, veh/h	150	395	200	70	195	110	75	85	155	80	70	40
Conflicting Peds, #/hr	0	0	0	0	0	0	0	0	0	0	0	0
Sign Control	Free	Free	Free	Free	Free	Free	Stop	Stop	Stop	Stop	Stop	Stop
RT Channelized	-	-	None	-	-	None	-	-	None	-	-	None
Storage Length	150	-	-	80	-	-	70	-	0	70	-	-
Veh in Median Storage, #	-	0	-	-	0	-	-	0	-	-	0	-
Grade, %	-	0	-	-	0	-	-	0	-	-	0	-
Peak Hour Factor	100	100	100	100	100	100	100	100	100	100	100	100
Heavy Vehicles, %	4	4	4	5	5	5	2	2	2	4	4	4
Mvmt Flow	150	395	200	70	195	110	75	85	155	80	70	40

Major/Minor	Major1			Major2			Minor1			Minor2		
Conflicting Flow All	305	0	0	595	0	0	1240	1240	495	1305	1285	250
Stage 1	-	-	-	-	-	-	795	795	-	390	390	-
Stage 2	-	-	-	-	-	-	445	445	-	915	895	-
Critical Hdwy	4.14	-	-	4.15	-	-	7.12	6.52	6.22	7.14	6.54	6.24
Critical Hdwy Stg 1	-	-	-	-	-	-	6.12	5.52	-	6.14	5.54	-
Critical Hdwy Stg 2	-	-	-	-	-	-	6.12	5.52	-	6.14	5.54	-
Follow-up Hdwy	2.236	-	-	2.245	-	-	3.518	4.018	3.318	3.536	4.036	3.336
Pot Cap-1 Maneuver	1244	-	-	967	-	-	152	175	575	136	163	784
Stage 1	-	-	-	-	-	-	381	399	-	630	604	-
Stage 2	-	-	-	-	-	-	592	575	-	324	356	-
Platoon blocked, %		-	-		-	-						
Mov Cap-1 Maneuver	1244	-	-	967	-	-	~ 74	143	575	~ 46	133	784
Mov Cap-2 Maneuver	-	-	-	-	-	-	~ 74	143	-	~ 46	133	-
Stage 1	-	-	-	-	-	-	335	351	-	554	561	-
Stage 2	-	-	-	-	-	-	456	534	-	158	313	-

Approach	EB	WB	NB	SB
HCM Control Delay, s	1.7	1.7	202.8	257.6
HCM LOS			F	F

Minor Lane/Major Mvmt	NBLn1	NBLn2	EBL	EBT	EBR	WBL	WBT	WBR	SBLn1	SBLn2
Capacity (veh/h)	100	575	1244	-	-	967	-	-	46	191
HCM Lane V/C Ratio	1.6	0.27	0.121	-	-	0.072	-	-	1.739	0.576
HCM Control Delay (s)	$ 386.1	13.6	8.3	-	-	9	-	-	$ 547.7	46.7
HCM Lane LOS	F	B	A	-	-	A	-	-	F	E
HCM 95th %tile Q(veh)	12.4	1.1	0.4	-	-	0.2	-	-	8	3.1

Notes			
~: Volume exceeds capacity	$: Delay exceeds 300s	+: Computation Not Defined	*: All major volume in platoon

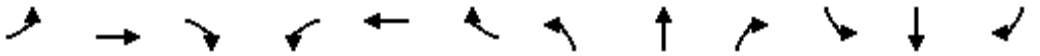

Lane Group	EBL	EBT	EBR	WBL	WBT	WBR	NBL	NBT	NBR	SBL	SBT	SBR
Lane Configurations												
Traffic Volume (vph)	25	570	35	70	370	0	40	0	155	0	20	5
Future Volume (vph)	25	570	35	70	370	0	40	0	155	0	20	5
Ideal Flow (vphpl)	1900	1900	1900	1900	1900	1900	1900	1900	1900	1900	1900	1900
Storage Length (ft)	150		0	175		0	75		0	0		0
Storage Lanes	1		0	1		0	1		1	0		0
Taper Length (ft)	25			25			25			25		
Link Speed (mph)		25			25			25			25	
Link Distance (ft)		494			1886			361			514	
Travel Time (s)		13.5			51.4			9.8			14.0	
Confl. Peds. (#/hr)	1		4	4		1	8					8
Peak Hour Factor	1.00	1.00	1.00	1.00	1.00	1.00	1.00	1.00	1.00	1.00	1.00	1.00
Heavy Vehicles (%)	4%	4%	4%	4%	4%	4%	5%	5%	5%	67%	67%	67%
Shared Lane Traffic (%)												
Sign Control		Free			Free			Stop			Stop	

Intersection Summary	
Area Type:	Other
Control Type: Unsignalized	

Intersection	
Int Delay, s/veh	4.4

Movement	EBL	EBT	EBR	WBL	WBT	WBR	NBL	NBT	NBR	SBL	SBT	SBR
Lane Configurations												
Traffic Vol, veh/h	25	570	35	70	370	0	40	0	155	0	20	5
Future Vol, veh/h	25	570	35	70	370	0	40	0	155	0	20	5
Conflicting Peds, #/hr	1	0	4	4	0	1	8	0	0	0	0	8
Sign Control	Free	Free	Free	Free	Free	Free	Stop	Stop	Stop	Stop	Stop	Stop
RT Channelized	-	-	None	-	-	None	-	-	None	-	-	None
Storage Length	150	-	-	175	-	-	75	-	0	-	-	-
Veh in Median Storage, #	-	0	-	-	0	-	-	0	-	-	0	-
Grade, %	-	0	-	-	0	-	-	0	-	-	0	-
Peak Hour Factor	100	100	100	100	100	100	100	100	100	100	100	100
Heavy Vehicles, %	4	4	4	4	4	4	5	5	5	67	67	67
Mvmt Flow	25	570	35	70	370	0	40	0	155	0	20	5

Major/Minor	Major1			Major2			Minor1			Minor2		
Conflicting Flow All	371	0	0	609	0	0	1173	1153	592	1226	1170	379
Stage 1	-	-	-	-	-	-	642	642	-	511	511	-
Stage 2	-	-	-	-	-	-	531	511	-	715	659	-
Critical Hdwy	4.14	-	-	4.14	-	-	7.15	6.55	6.25	7.77	7.17	6.87
Critical Hdwy Stg 1	-	-	-	-	-	-	6.15	5.55	-	6.77	6.17	-
Critical Hdwy Stg 2	-	-	-	-	-	-	6.15	5.55	-	6.77	6.17	-
Follow-up Hdwy	2.236	-	-	2.236	-	-	3.545	4.045	3.345	4.103	4.603	3.903
Pot Cap-1 Maneuver	1177	-	-	960	-	-	167	195	501	116	147	546
Stage 1	-	-	-	-	-	-	458	464	-	443	444	-
Stage 2	-	-	-	-	-	-	526	532	-	334	374	-
Platoon blocked, %		-	-		-	-						
Mov Cap-1 Maneuver	1176	-	-	956	-	-	135	176	499	74	133	541
Mov Cap-2 Maneuver	-	-	-	-	-	-	135	176	-	74	133	-
Stage 1	-	-	-	-	-	-	447	452	-	433	411	-
Stage 2	-	-	-	-	-	-	456	493	-	225	365	-

Approach	EB	WB	NB	SB
HCM Control Delay, s	0.3	1.4	21	32.2
HCM LOS			C	D

Minor Lane/Major Mvmt	NBLn1	NBLn2	EBL	EBT	EBR	WBL	WBT	WBR	SBLn1
Capacity (veh/h)	135	499	1176	-	-	956	-	-	157
HCM Lane V/C Ratio	0.296	0.311	0.021	-	-	0.073	-	-	0.159
HCM Control Delay (s)	42.5	15.4	8.1	-	-	9.1	-	-	32.2
HCM Lane LOS	E	C	A	-	-	A	-	-	D
HCM 95th %tile Q(veh)	1.2	1.3	0.1	-	-	0.2	-	-	0.6



Lane Group	EBL	EBT	EBR	WBL	WBT	WBR	NBL	NBT	NBR	SBL	SBT	SBR
Lane Configurations												
Traffic Volume (vph)	40	510	100	90	390	30	225	40	25	25	25	35
Future Volume (vph)	40	510	100	90	390	30	225	40	25	25	25	35
Ideal Flow (vphpl)	1900	1900	1900	1900	1900	1900	1900	1900	1900	1900	1900	1900
Storage Length (ft)	0		0	0		0	70		0	0		0
Storage Lanes	0		0	0		0	1		0	0		0
Taper Length (ft)	25			25			25			25		
Link Speed (mph)		25			25			25			25	
Link Distance (ft)		1851			1050			401			441	
Travel Time (s)		50.5			28.6			10.9			12.0	
Confl. Peds. (#/hr)	1		2	2		1	1		1	1		1
Peak Hour Factor	1.00	1.00	1.00	1.00	1.00	1.00	1.00	1.00	1.00	1.00	1.00	1.00
Heavy Vehicles (%)	5%	5%	5%	2%	2%	2%	5%	5%	5%	0%	0%	0%
Shared Lane Traffic (%)												
Sign Control		Free			Free			Stop			Stop	

Intersection Summary	
Area Type:	Other
Control Type: Unsignalized	

Intersection	
Int Delay, s/veh	95.6

Movement	EBL	EBT	EBR	WBL	WBT	WBR	NBL	NBT	NBR	SBL	SBT	SBR
Lane Configurations												
Traffic Vol, veh/h	40	510	100	90	390	30	225	40	25	25	25	35
Future Vol, veh/h	40	510	100	90	390	30	225	40	25	25	25	35
Conflicting Peds, #/hr	1	0	2	2	0	1	1	0	1	1	0	1
Sign Control	Free	Free	Free	Free	Free	Free	Stop	Stop	Stop	Stop	Stop	Stop
RT Channelized	-	-	None	-	-	None	-	-	None	-	-	None
Storage Length	-	-	-	-	-	-	70	-	-	-	-	-
Veh in Median Storage, #	-	0	-	-	0	-	-	0	-	-	0	-
Grade, %	-	0	-	-	0	-	-	0	-	-	0	-
Peak Hour Factor	100	100	100	100	100	100	100	100	100	100	100	100
Heavy Vehicles, %	5	5	5	2	2	2	5	5	5	0	0	0
Mvmt Flow	40	510	100	90	390	30	225	40	25	25	25	35

Major/Minor	Major1			Major2			Minor1			Minor2		
Conflicting Flow All	421	0	0	612	0	0	1258	1243	563	1260	1278	407
Stage 1	-	-	-	-	-	-	642	642	-	586	586	-
Stage 2	-	-	-	-	-	-	616	601	-	674	692	-
Critical Hdwy	4.15	-	-	4.12	-	-	7.15	6.55	6.25	7.1	6.5	6.2
Critical Hdwy Stg 1	-	-	-	-	-	-	6.15	5.55	-	6.1	5.5	-
Critical Hdwy Stg 2	-	-	-	-	-	-	6.15	5.55	-	6.1	5.5	-
Follow-up Hdwy	2.245	-	-	2.218	-	-	3.545	4.045	3.345	3.5	4	3.3
Pot Cap-1 Maneuver	1122	-	-	967	-	-	~ 146	172	520	149	168	648
Stage 1	-	-	-	-	-	-	458	464	-	500	500	-
Stage 2	-	-	-	-	-	-	473	485	-	448	448	-
Platoon blocked, %		-	-		-	-						
Mov Cap-1 Maneuver	1121	-	-	965	-	-	~ 104	142	519	97	139	647
Mov Cap-2 Maneuver	-	-	-	-	-	-	~ 104	142	-	97	139	-
Stage 1	-	-	-	-	-	-	432	438	-	472	439	-
Stage 2	-	-	-	-	-	-	370	425	-	366	422	-

Approach	EB	WB	NB	SB
HCM Control Delay, s	0.5	1.6	$ 489.1	44.4
HCM LOS			F	E

Minor Lane/Major Mvmt	NBLn1	NBLn2	EBL	EBT	EBR	WBL	WBT	WBR	SBLn1
Capacity (veh/h)	104	197	1121	-	-	965	-	-	173
HCM Lane V/C Ratio	2.163	0.33	0.036	-	-	0.093	-	-	0.491
HCM Control Delay (s)	$ 621.1	32	8.3	0	-	9.1	0	-	44.4
HCM Lane LOS	F	D	A	A	-	A	A	-	E
HCM 95th %tile Q(veh)	19.5	1.4	0.1	-	-	0.3	-	-	2.4

Notes			
~: Volume exceeds capacity	$: Delay exceeds 300s	+: Computation Not Defined	*: All major volume in platoon

Lane Group	EBL	EBT	EBR	WBL	WBT	WBR	NBL	NBT	NBR	SBL	SBT	SBR
Lane Configurations												
Traffic Volume (vph)	60	540	125	70	340	145	85	85	120	25	170	80
Future Volume (vph)	60	540	125	70	340	145	85	85	120	25	170	80
Ideal Flow (vphpl)	1900	1900	1900	1900	1900	1900	1900	1900	1900	1900	1900	1900
Storage Length (ft)	90		0	100		0	150		0	70		0
Storage Lanes	1		0	1		0	1		0	1		0
Taper Length (ft)	25			25			25			25		
Right Turn on Red			Yes			Yes			Yes			Yes
Link Speed (mph)		25			25			25			25	
Link Distance (ft)		1886			1034			457			401	
Travel Time (s)		51.4			28.2			12.5			10.9	
Confl. Peds. (#/hr)			7	7			7					7
Peak Hour Factor	1.00	1.00	1.00	1.00	1.00	1.00	1.00	1.00	1.00	1.00	1.00	1.00
Heavy Vehicles (%)	4%	4%	4%	3%	3%	3%	6%	6%	6%	6%	6%	6%
Shared Lane Traffic (%)												
Turn Type	Perm	NA		Perm	NA		Perm	NA		Perm	NA	
Protected Phases		2			6			4			8	
Permitted Phases	2			6			4			8		
Detector Phase	2	2		6	6		4	4		8	8	
Switch Phase												
Minimum Initial (s)	10.0	10.0		10.0	10.0		5.0	5.0		5.0	5.0	
Minimum Split (s)	33.6	33.6		32.6	32.6		31.6	31.6		28.6	28.6	
Total Split (s)	65.0	65.0		65.0	65.0		35.0	35.0		35.0	35.0	
Total Split (%)	65.0%	65.0%		65.0%	65.0%		35.0%	35.0%		35.0%	35.0%	
Yellow Time (s)	3.6	3.6		3.6	3.6		3.6	3.6		3.6	3.6	
All-Red Time (s)	1.0	1.0		1.0	1.0		1.0	1.0		1.0	1.0	
Lost Time Adjust (s)	0.0	0.0		0.0	0.0		0.0	0.0		0.0	0.0	
Total Lost Time (s)	4.6	4.6		4.6	4.6		4.6	4.6		4.6	4.6	
Lead/Lag												
Lead-Lag Optimize?												
Recall Mode	Max	Max		Max	Max		None	None		None	None	

Intersection Summary

Area Type: Other
Cycle Length: 100
Actuated Cycle Length: 86.7
Natural Cycle: 70
Control Type: Actuated-Uncoordinated

Splits and Phases: 14: S Cle Elum Way/Stafford Ave & W First St



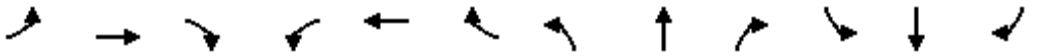

Movement	EBL	EBT	EBR	WBL	WBT	WBR	NBL	NBT	NBR	SBL	SBT	SBR
Lane Configurations												
Traffic Volume (veh/h)	60	540	125	70	340	145	85	85	120	25	170	80
Future Volume (veh/h)	60	540	125	70	340	145	85	85	120	25	170	80
Initial Q (Qb), veh	0	0	0	0	0	0	0	0	0	0	0	0
Ped-Bike Adj(A_pbT)	1.00		0.99	1.00		0.99	0.99		0.99	0.99		0.99
Parking Bus, Adj	1.00	1.00	1.00	1.00	1.00	1.00	1.00	1.00	1.00	1.00	1.00	1.00
Work Zone On Approach		No			No			No			No	
Adj Sat Flow, veh/h/ln	1841	1841	1841	1856	1856	1856	1811	1811	1811	1811	1811	1811
Adj Flow Rate, veh/h	60	540	125	70	340	145	85	85	120	25	170	80
Peak Hour Factor	1.00	1.00	1.00	1.00	1.00	1.00	1.00	1.00	1.00	1.00	1.00	1.00
Percent Heavy Veh, %	4	4	4	3	3	3	6	6	6	6	6	6
Cap, veh/h	541	940	218	416	802	342	209	168	237	237	289	136
Arrive On Green	0.65	0.65	0.65	0.65	0.65	0.65	0.25	0.25	0.25	0.25	0.25	0.25
Sat Flow, veh/h	895	1444	334	764	1232	525	1086	673	951	1130	1159	545
Grp Volume(v), veh/h	60	0	665	70	0	485	85	0	205	25	0	250
Grp Sat Flow(s),veh/h/ln	895	0	1778	764	0	1758	1086	0	1624	1130	0	1704
Q Serve(g_s), s	3.2	0.0	19.3	5.2	0.0	12.3	6.9	0.0	10.1	1.8	0.0	12.0
Cycle Q Clear(g_c), s	15.5	0.0	19.3	24.5	0.0	12.3	18.9	0.0	10.1	11.9	0.0	12.0
Prop In Lane	1.00		0.19	1.00		0.30	1.00		0.59	1.00		0.32
Lane Grp Cap(c), veh/h	541	0	1158	416	0	1144	209	0	405	237	0	425
V/C Ratio(X)	0.11	0.00	0.57	0.17	0.00	0.42	0.41	0.00	0.51	0.11	0.00	0.59
Avail Cap(c_a), veh/h	541	0	1158	416	0	1144	293	0	532	326	0	558
HCM Platoon Ratio	1.00	1.00	1.00	1.00	1.00	1.00	1.00	1.00	1.00	1.00	1.00	1.00
Upstream Filter(I)	1.00	0.00	1.00	1.00	0.00	1.00	1.00	0.00	1.00	1.00	0.00	1.00
Uniform Delay (d), s/veh	11.5	0.0	9.0	15.9	0.0	7.8	38.9	0.0	29.9	35.0	0.0	30.6
Incr Delay (d2), s/veh	0.4	0.0	2.1	0.9	0.0	1.2	1.8	0.0	1.4	0.2	0.0	1.3
Initial Q Delay(d3),s/veh	0.0	0.0	0.0	0.0	0.0	0.0	0.0	0.0	0.0	0.0	0.0	0.0
%ile BackOfQ(50%),veh/ln	0.7	0.0	7.4	1.0	0.0	4.6	1.9	0.0	4.1	0.5	0.0	5.0
Unsig. Movement Delay, s/veh												
LnGrp Delay(d),s/veh	12.0	0.0	11.1	16.7	0.0	8.9	40.7	0.0	31.3	35.2	0.0	31.9
LnGrp LOS	B	A	B	B	A	A	D	A	C	D	A	C
Approach Vol, veh/h		725			555			290			275	
Approach Delay, s/veh		11.2			9.9			34.0			32.2	
Approach LOS		B			A			C			C	

Timer - Assigned Phs		2		4		6		8				
Phs Duration (G+Y+Rc), s		65.0		27.8		65.0		27.8				
Change Period (Y+Rc), s		4.6		4.6		4.6		4.6				
Max Green Setting (Gmax), s		60.4		30.4		60.4		30.4				
Max Q Clear Time (g_c+I1), s		21.3		20.9		26.5		14.0				
Green Ext Time (p_c), s		6.4		1.5		4.4		1.5				

Intersection Summary												
HCM 6th Ctrl Delay			17.5									
HCM 6th LOS			B									



Lane Group	EBL	EBT	EBR	WBL	WBT	WBR	NBL	NBT	NBR	SBL	SBT	SBR
Lane Configurations												
Traffic Volume (vph)	20	345	190	20	330	45	200	25	5	25	25	40
Future Volume (vph)	20	345	190	20	330	45	200	25	5	25	25	40
Ideal Flow (vphpl)	1900	1900	1900	1900	1900	1900	1900	1900	1900	1900	1900	1900
Storage Length (ft)	0		0	0		0	150		0	0		0
Storage Lanes	0		0	0		0	1		0	0		0
Taper Length (ft)	25			25			25			25		
Link Speed (mph)		25			25			25			25	
Link Distance (ft)		1050			503			379			273	
Travel Time (s)		28.6			13.7			10.3			7.4	
Confl. Peds. (#/hr)	2		2	2		2	2		2	2		2
Peak Hour Factor	1.00	1.00	1.00	1.00	1.00	1.00	1.00	1.00	1.00	1.00	1.00	1.00
Heavy Vehicles (%)	4%	4%	4%	2%	2%	2%	3%	3%	3%	0%	0%	0%
Parking (#/hr)								0	0			
Shared Lane Traffic (%)												
Sign Control		Free			Free			Stop			Stop	

Intersection Summary	
Area Type:	Other
Control Type: Unsignalized	

Intersection	
Int Delay, s/veh	17.1

Movement	EBL	EBT	EBR	WBL	WBT	WBR	NBL	NBT	NBR	SBL	SBT	SBR
Lane Configurations												
Traffic Vol, veh/h	20	345	190	20	330	45	200	25	5	25	25	40
Future Vol, veh/h	20	345	190	20	330	45	200	25	5	25	25	40
Conflicting Peds, #/hr	2	0	2	2	0	2	2	0	2	2	0	2
Sign Control	Free	Free	Free	Free	Free	Free	Stop	Stop	Stop	Stop	Stop	Stop
RT Channelized	-	-	None	-	-	None	-	-	None	-	-	None
Storage Length	-	-	-	-	-	-	150	-	-	-	-	-
Veh in Median Storage, #	-	0	-	-	0	-	-	0	-	-	0	-
Grade, %	-	0	-	-	0	-	-	0	-	-	0	-
Peak Hour Factor	100	100	100	100	100	100	100	100	100	100	100	100
Heavy Vehicles, %	4	4	4	2	2	2	3	3	3	0	0	0
Mvmt Flow	20	345	190	20	330	45	200	25	5	25	25	40

Major/Minor	Major1			Major2			Minor1			Minor2		
Conflicting Flow All	377	0	0	537	0	0	909	899	444	892	972	357
Stage 1	-	-	-	-	-	-	482	482	-	395	395	-
Stage 2	-	-	-	-	-	-	427	417	-	497	577	-
Critical Hdwy	4.14	-	-	4.12	-	-	7.13	6.53	6.23	7.1	6.5	6.2
Critical Hdwy Stg 1	-	-	-	-	-	-	6.13	5.53	-	6.1	5.5	-
Critical Hdwy Stg 2	-	-	-	-	-	-	6.13	5.53	-	6.1	5.5	-
Follow-up Hdwy	2.236	-	-	2.218	-	-	3.527	4.027	3.327	3.5	4	3.3
Pot Cap-1 Maneuver	1171	-	-	1031	-	-	255	278	612	265	254	692
Stage 1	-	-	-	-	-	-	564	552	-	634	608	-
Stage 2	-	-	-	-	-	-	604	590	-	559	505	-
Platoon blocked, %		-	-		-	-						
Mov Cap-1 Maneuver	1169	-	-	1029	-	-	212	263	610	234	241	689
Mov Cap-2 Maneuver	-	-	-	-	-	-	212	263	-	234	241	-
Stage 1	-	-	-	-	-	-	549	537	-	617	592	-
Stage 2	-	-	-	-	-	-	530	574	-	514	491	-

Approach	EB	WB	NB	SB
HCM Control Delay, s	0.3	0.4	85.1	19.6
HCM LOS			F	C

Minor Lane/Major Mvmt	NBLn1	NBLn2	EBL	EBT	EBR	WBL	WBT	WBR	SBLn1
Capacity (veh/h)	212	291	1169	-	-	1029	-	-	335
HCM Lane V/C Ratio	0.943	0.103	0.017	-	-	0.019	-	-	0.269
HCM Control Delay (s)	95.1	18.8	8.1	0	-	8.6	0	-	19.6
HCM Lane LOS	F	C	A	A	-	A	A	-	C
HCM 95th %tile Q(veh)	7.9	0.3	0.1	-	-	0.1	-	-	1.1

Lane Group	EBL	EBT	EBR	WBL	WBT	WBR	NBL	NBT	NBR	SBL	SBT	SBR
Lane Configurations												
Traffic Volume (vph)	10	480	200	40	315	50	200	115	35	45	160	10
Future Volume (vph)	10	480	200	40	315	50	200	115	35	45	160	10
Ideal Flow (vphpl)	1900	1900	1900	1900	1900	1900	1900	1900	1900	1900	1900	1900
Storage Length (ft)	75		0	100		0	150		0	125		0
Storage Lanes	1		0	1		0	1		0	1		0
Taper Length (ft)	25			25			25			25		
Right Turn on Red			Yes			Yes			Yes			Yes
Link Speed (mph)		25			25			25			25	
Link Distance (ft)		1034			490			313			379	
Travel Time (s)		28.2			13.4			8.5			10.3	
Confl. Peds. (#/hr)	22		6	6		22						
Peak Hour Factor	1.00	1.00	1.00	1.00	1.00	1.00	1.00	1.00	1.00	1.00	1.00	1.00
Heavy Vehicles (%)	3%	3%	3%	3%	3%	3%	5%	5%	5%	9%	9%	9%
Parking (#/hr)		0	0		0	0		0	0		0	0
Shared Lane Traffic (%)												
Turn Type	Perm	NA		Perm	NA		Perm	NA		Perm	NA	
Protected Phases		2			6			8			4	
Permitted Phases	2			6			8			4		
Detector Phase	2	2		6	6		8	8		4	4	
Switch Phase												
Minimum Initial (s)	15.0	15.0		15.0	15.0		8.0	8.0		8.0	8.0	
Minimum Split (s)	29.5	29.5		28.5	28.5		27.5	27.5		29.5	29.5	
Total Split (s)	50.0	50.0		50.0	50.0		25.0	25.0		25.0	25.0	
Total Split (%)	66.7%	66.7%		66.7%	66.7%		33.3%	33.3%		33.3%	33.3%	
Yellow Time (s)	3.5	3.5		3.5	3.5		3.5	3.5		3.5	3.5	
All-Red Time (s)	1.0	1.0		1.0	1.0		1.0	1.0		1.0	1.0	
Lost Time Adjust (s)	0.0	0.0		0.0	0.0		0.0	0.0		0.0	0.0	
Total Lost Time (s)	4.5	4.5		4.5	4.5		4.5	4.5		4.5	4.5	
Lead/Lag												
Lead-Lag Optimize?												
Recall Mode	C-Min	C-Min		C-Min	C-Min		None	None		None	None	

Intersection Summary	
Area Type:	Other
Cycle Length: 75	
Actuated Cycle Length: 75	
Offset: 0 (0%), Referenced to phase 2:EBTL and 6:WBTL, Start of Green	
Natural Cycle: 65	
Control Type: Actuated-Coordinated	

Splits and Phases: 16: Oakes Ave & W First St



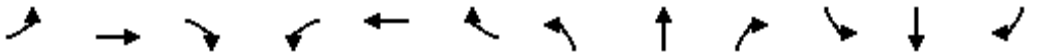

Movement	EBL	EBT	EBR	WBL	WBT	WBR	NBL	NBT	NBR	SBL	SBT	SBR
Lane Configurations												
Traffic Volume (veh/h)	10	480	200	40	315	50	200	115	35	45	160	10
Future Volume (veh/h)	10	480	200	40	315	50	200	115	35	45	160	10
Initial Q (Qb), veh	0	0	0	0	0	0	0	0	0	0	0	0
Ped-Bike Adj(A_pbT)	0.99		0.98	1.00		0.98	1.00		1.00	1.00		1.00
Parking Bus, Adj	1.00	1.00	0.90	1.00	1.00	0.90	1.00	1.00	0.90	1.00	1.00	0.90
Work Zone On Approach		No			No			No			No	
Adj Sat Flow, veh/h/ln	1856	1856	1856	1856	1856	1856	1826	1826	1826	1767	1767	1767
Adj Flow Rate, veh/h	10	480	200	40	315	50	200	115	35	45	160	10
Peak Hour Factor	1.00	1.00	1.00	1.00	1.00	1.00	1.00	1.00	1.00	1.00	1.00	1.00
Percent Heavy Veh, %	3	3	3	3	3	3	5	5	5	9	9	9
Cap, veh/h	701	675	281	328	851	135	316	330	101	326	405	25
Arrive On Green	0.61	0.61	0.61	1.00	1.00	1.00	0.27	0.27	0.27	0.27	0.27	0.27
Sat Flow, veh/h	998	1113	464	754	1402	223	1186	1209	368	1169	1481	93
Grp Volume(v), veh/h	10	0	680	40	0	365	200	0	150	45	0	170
Grp Sat Flow(s),veh/h/ln	998	0	1576	754	0	1625	1186	0	1577	1169	0	1573
Q Serve(g_s), s	0.3	0.0	22.4	2.1	0.0	0.0	12.4	0.0	5.7	2.4	0.0	6.6
Cycle Q Clear(g_c), s	0.3	0.0	22.4	24.5	0.0	0.0	19.0	0.0	5.7	8.1	0.0	6.6
Prop In Lane	1.00		0.29	1.00		0.14	1.00		0.23	1.00		0.06
Lane Grp Cap(c), veh/h	701	0	956	328	0	986	316	0	431	326	0	430
V/C Ratio(X)	0.01	0.00	0.71	0.12	0.00	0.37	0.63	0.00	0.35	0.14	0.00	0.40
Avail Cap(c_a), veh/h	701	0	956	328	0	986	316	0	431	326	0	430
HCM Platoon Ratio	1.00	1.00	1.00	2.00	2.00	2.00	1.00	1.00	1.00	1.00	1.00	1.00
Upstream Filter(I)	0.84	0.00	0.84	0.97	0.00	0.97	1.00	0.00	1.00	1.00	0.00	1.00
Uniform Delay (d), s/veh	5.9	0.0	10.2	6.0	0.0	0.0	29.9	0.0	21.9	25.2	0.0	22.2
Incr Delay (d2), s/veh	0.0	0.0	3.8	0.7	0.0	1.0	3.1	0.0	0.2	0.1	0.0	0.2
Initial Q Delay(d3),s/veh	0.0	0.0	0.0	0.0	0.0	0.0	0.0	0.0	0.0	0.0	0.0	0.0
%ile BackOfQ(50%),veh/ln	0.1	0.0	7.6	0.3	0.0	0.3	3.7	0.0	2.1	0.7	0.0	2.4
Unsig. Movement Delay, s/veh												
LnGrp Delay(d),s/veh	5.9	0.0	14.0	6.8	0.0	1.0	33.1	0.0	22.1	25.2	0.0	22.4
LnGrp LOS	A	A	B	A	A	A	C	A	C	C	A	C
Approach Vol, veh/h		690			405			350			215	
Approach Delay, s/veh		13.9			1.6			28.4			23.0	
Approach LOS		B			A			C			C	

Timer - Assigned Phs		2		4		6		8				
Phs Duration (G+Y+Rc), s		50.0		25.0		50.0		25.0				
Change Period (Y+Rc), s		4.5		4.5		4.5		4.5				
Max Green Setting (Gmax), s		45.5		20.5		45.5		20.5				
Max Q Clear Time (g_c+I1), s		24.4		10.1		26.5		21.0				
Green Ext Time (p_c), s		5.4		0.5		2.6		0.0				

Intersection Summary	
HCM 6th Ctrl Delay	15.1
HCM 6th LOS	B

Notes

User approved pedestrian interval to be less than phase max green.



Lane Group	EBL	EBT	EBR	WBL	WBT	WBR	NBL	NBT	NBR	SBL	SBT	SBR
Lane Configurations												
Traffic Volume (vph)	40	245	110	15	335	20	55	35	25	5	15	35
Future Volume (vph)	40	245	110	15	335	20	55	35	25	5	15	35
Ideal Flow (vphpl)	1900	1900	1900	1900	1900	1900	1900	1900	1900	1900	1900	1900
Link Speed (mph)		25			25			25			25	
Link Distance (ft)		503			709			369			307	
Travel Time (s)		13.7			19.3			10.1			8.4	
Confl. Peds. (#/hr)	7		7	7		7	4		41	41		4
Peak Hour Factor	1.00	1.00	1.00	1.00	1.00	1.00	1.00	1.00	1.00	1.00	1.00	1.00
Heavy Vehicles (%)	2%	2%	2%	2%	2%	2%	5%	5%	5%	0%	0%	0%
Parking (#/hr)	0	0	0	0	0	0	0	0	0	0	0	0
Shared Lane Traffic (%)												
Sign Control		Stop			Stop			Stop			Stop	

Intersection Summary	
Area Type:	Other
Control Type: Unsignalized	

Intersection	
Intersection Delay, s/veh	12.3
Intersection LOS	B

Movement	EBL	EBT	EBR	WBL	WBT	WBR	NBL	NBT	NBR	SBL	SBT	SBR
Lane Configurations												
Traffic Vol, veh/h	40	245	110	15	335	20	55	35	25	5	15	35
Future Vol, veh/h	40	245	110	15	335	20	55	35	25	5	15	35
Peak Hour Factor	1.00	1.00	1.00	1.00	1.00	1.00	1.00	1.00	1.00	1.00	1.00	1.00
Heavy Vehicles, %	2	2	2	2	2	2	5	5	5	0	0	0
Mvmt Flow	40	245	110	15	335	20	55	35	25	5	15	35
Number of Lanes	0	1	0	0	1	0	0	1	0	0	1	0

Approach	EB	WB	NB	SB
Opposing Approach	WB	EB	SB	NB
Opposing Lanes	1	1	1	1
Conflicting Approach Left	SB	NB	EB	WB
Conflicting Lanes Left	1	1	1	1
Conflicting Approach Right	NB	SB	WB	EB
Conflicting Lanes Right	1	1	1	1
HCM Control Delay	12.8	12.9	10.3	9.2
HCM LOS	B	B	B	A

Lane	NBLn1	EBLn1	WBLn1	SBLn1
Vol Left, %	48%	10%	4%	9%
Vol Thru, %	30%	62%	91%	27%
Vol Right, %	22%	28%	5%	64%
Sign Control	Stop	Stop	Stop	Stop
Traffic Vol by Lane	115	395	370	55
LT Vol	55	40	15	5
Through Vol	35	245	335	15
RT Vol	25	110	20	35
Lane Flow Rate	115	395	370	55
Geometry Grp	1	1	1	1
Degree of Util (X)	0.188	0.515	0.507	0.086
Departure Headway (Hd)	5.886	4.803	4.934	5.616
Convergence, Y/N	Yes	Yes	Yes	Yes
Cap	612	754	736	639
Service Time	3.906	2.803	2.934	3.64
HCM Lane V/C Ratio	0.188	0.524	0.503	0.086
HCM Control Delay	10.3	12.8	12.9	9.2
HCM Lane LOS	B	B	B	A
HCM 95th-tile Q	0.7	3	2.9	0.3

Lane Group	EBL	EBT	EBR	WBL	WBT	WBR	NBL	NBT	NBR	SBL	SBT	SBR
Lane Configurations												
Traffic Volume (vph)	45	480	30	30	335	55	15	10	30	100	20	45
Future Volume (vph)	45	480	30	30	335	55	15	10	30	100	20	45
Satd. Flow (prot)	1736	1626	0	1770	1635	0	0	1791	1411	0	1806	1439
Flt Permitted	0.522			0.447				0.810			0.744	
Satd. Flow (perm)	949	1626	0	828	1635	0	0	1490	1367	0	1387	1403
Satd. Flow (RTOR)		8			20				30			45
Confl. Peds. (#/hr)	7		11	11		7	4		9	9		4
Peak Hour Factor	1.00	1.00	1.00	1.00	1.00	1.00	1.00	1.00	1.00	1.00	1.00	1.00
Heavy Vehicles (%)	4%	4%	4%	2%	2%	2%	3%	3%	3%	1%	1%	1%
Parking (#/hr)		0	0		0	0			0			0
Shared Lane Traffic (%)												
Lane Group Flow (vph)	45	510	0	30	390	0	0	25	30	0	120	45
Turn Type	Perm	NA		Perm	NA		Perm	NA	custom	Perm	NA	custom
Protected Phases		2			6			8			4	
Permitted Phases	2			6			8		2	4		6
Detector Phase	2	2		6	6		8	8	2	4	4	6
Switch Phase												
Minimum Initial (s)	20.0	20.0		20.0	20.0		8.0	8.0	20.0	8.0	8.0	20.0
Minimum Split (s)	34.5	34.5		34.5	34.5		35.5	35.5	34.5	34.5	34.5	34.5
Total Split (s)	50.0	50.0		50.0	50.0		25.0	25.0	50.0	25.0	25.0	50.0
Total Split (%)	66.7%	66.7%		66.7%	66.7%		33.3%	33.3%	66.7%	33.3%	33.3%	66.7%
Yellow Time (s)	3.5	3.5		3.5	3.5		3.5	3.5	3.5	3.5	3.5	3.5
All-Red Time (s)	1.0	1.0		1.0	1.0		1.0	1.0	1.0	1.0	1.0	1.0
Lost Time Adjust (s)	0.0	0.0		0.0	0.0			0.0	0.0		0.0	0.0
Total Lost Time (s)	4.5	4.5		4.5	4.5			4.5	4.5		4.5	4.5
Lead/Lag												
Lead-Lag Optimize?												
Recall Mode	C-Min	C-Min		C-Min	C-Min		None	None	C-Min	None	None	C-Min
Act Effct Green (s)	56.9	56.9		56.9	56.9			12.5	56.9		12.5	56.9
Actuated g/C Ratio	0.76	0.76		0.76	0.76			0.17	0.76		0.17	0.76
v/c Ratio	0.06	0.41		0.05	0.31			0.10	0.03		0.52	0.04
Control Delay	5.6	6.2		5.1	5.4			24.2	2.4		35.0	2.1
Queue Delay	0.0	0.0		0.0	0.0			0.0	0.0		0.0	0.0
Total Delay	5.6	6.2		5.1	5.4			24.2	2.4		35.0	2.1
LOS	A	A		A	A			C	A		D	A
Approach Delay		6.1			5.4			12.3			26.1	
Approach LOS		A			A			B			C	

Intersection Summary	
Cycle Length: 75	
Actuated Cycle Length: 75	
Offset: 0 (0%), Referenced to phase 2:EBTL and 6:WBTL, Start of Green	
Natural Cycle: 70	
Control Type: Actuated-Coordinated	
Maximum v/c Ratio: 0.52	
Intersection Signal Delay: 8.9	Intersection LOS: A
Intersection Capacity Utilization 66.2%	ICU Level of Service C
Analysis Period (min) 15	

Splits and Phases: 18: Pennsylvania Ave & W First St/First St





Lane Group	WBL	WBR	NBT	NBR	SBL	SBT
Lane Configurations						
Traffic Volume (vph)	20	300	15	0	0	345
Future Volume (vph)	20	300	15	0	0	345
Ideal Flow (vphpl)	1900	1900	1900	1900	1900	1900
Link Speed (mph)	40		25			25
Link Distance (ft)	1328		651			197
Travel Time (s)	22.6		17.8			5.4
Peak Hour Factor	1.00	1.00	1.00	1.00	1.00	1.00
Heavy Vehicles (%)	7%	7%	0%	0%	4%	4%
Shared Lane Traffic (%)						
Sign Control	Stop		Free			Free

Intersection Summary	
Area Type:	Other
Control Type: Unsignalized	

Intersection	
Int Delay, s/veh	4.8

Movement	WBL	WBR	NBT	NBR	SBL	SBT
Lane Configurations						
Traffic Vol, veh/h	20	300	15	0	0	345
Future Vol, veh/h	20	300	15	0	0	345
Conflicting Peds, #/hr	0	0	0	0	0	0
Sign Control	Stop	Stop	Free	Free	Free	Free
RT Channelized	-	None	-	None	-	None
Storage Length	0	-	-	-	-	-
Veh in Median Storage, #	0	-	0	-	-	0
Grade, %	0	-	0	-	-	0
Peak Hour Factor	100	100	100	100	100	100
Heavy Vehicles, %	7	7	0	0	4	4
Mvmt Flow	20	300	15	0	0	345

Major/Minor	Minor1		Major1		Major2	
Conflicting Flow All	360	15	0	-	-	-
Stage 1	15	-	-	-	-	-
Stage 2	345	-	-	-	-	-
Critical Hdwy	6.47	6.27	-	-	-	-
Critical Hdwy Stg 1	5.47	-	-	-	-	-
Critical Hdwy Stg 2	5.47	-	-	-	-	-
Follow-up Hdwy	3.563	3.363	-	-	-	-
Pot Cap-1 Maneuver	629	1050	-	0	0	-
Stage 1	995	-	-	0	0	-
Stage 2	706	-	-	0	0	-
Platoon blocked, %			-			-
Mov Cap-1 Maneuver	629	1050	-	-	-	-
Mov Cap-2 Maneuver	629	-	-	-	-	-
Stage 1	995	-	-	-	-	-
Stage 2	706	-	-	-	-	-

Approach	WB	NB	SB
HCM Control Delay, s	10.2	0	0
HCM LOS	B		

Minor Lane/Major Mvmt	NBT	WBLn1	SBT
Capacity (veh/h)	-	1008	-
HCM Lane V/C Ratio	-	0.317	-
HCM Control Delay (s)	-	10.2	-
HCM Lane LOS	-	B	-
HCM 95th %tile Q(veh)	-	1.4	-



Lane Group	WBL	WBR	NBT	NBR	SBL	SBT
Lane Configurations						
Traffic Volume (vph)	0	0	10	0	315	75
Future Volume (vph)	0	0	10	0	315	75
Ideal Flow (vphpl)	1900	1900	1900	1900	1900	1900
Link Speed (mph)	40		25			25
Link Distance (ft)	1319		225			651
Travel Time (s)	22.5		6.1			17.8
Peak Hour Factor	1.00	1.00	1.00	1.00	1.00	1.00
Heavy Vehicles (%)	0%	0%	0%	0%	5%	5%
Shared Lane Traffic (%)						
Sign Control	Free		Stop			Free

Intersection Summary	
Area Type:	Other
Control Type: Unsignalized	

Intersection	
Int Delay, s/veh	0

Movement	WBL	WBR	NBT	NBR	SBL	SBT
Lane Configurations						
Traffic Vol, veh/h	0	0	10	0	315	75
Future Vol, veh/h	0	0	10	0	315	75
Conflicting Peds, #/hr	0	0	0	0	0	0
Sign Control	Free	Free	Stop	Stop	Free	Free
RT Channelized	-	None	-	None	-	None
Storage Length	-	-	-	-	-	-
Veh in Median Storage, #	0	-	0	-	-	0
Grade, %	0	-	0	-	-	0
Peak Hour Factor	100	100	100	100	100	100
Heavy Vehicles, %	0	0	0	0	5	5
Mvmt Flow	0	0	10	0	315	75

Major/Minor	Minor2		Major2	
Conflicting Flow All	705	75	0	0
Stage 1	705	-	-	-
Stage 2	0	-	-	-
Critical Hdwy	6.5	6.2	4.15	-
Critical Hdwy Stg 1	5.5	-	-	-
Critical Hdwy Stg 2	-	-	-	-
Follow-up Hdwy	4	3.3	2.245	-
Pot Cap-1 Maneuver	363	992	-	-
Stage 1	442	-	-	-
Stage 2	-	-	-	-
Platoon blocked, %				-
Mov Cap-1 Maneuver	0	992	-	-
Mov Cap-2 Maneuver	0	-	-	-
Stage 1	0	-	-	-
Stage 2	0	-	-	-

Approach	NB	SB
HCM Control Delay, s		
HCM LOS	-	

Minor Lane/Major Mvmt	NBLn1	SBL	SBT
Capacity (veh/h)	-	-	-
HCM Lane V/C Ratio	-	-	-
HCM Control Delay (s)	-	-	-
HCM Lane LOS	-	-	-
HCM 95th %tile Q(veh)	-	-	-



Lane Group	EBL	EBT	EBR	WBL	WBT	WBR	NBL	NBT	NBR	SBL	SBT	SBR
Lane Configurations												
Traffic Volume (vph)	25	45	100	10	10	10	70	405	15	10	330	25
Future Volume (vph)	25	45	100	10	10	10	70	405	15	10	330	25
Ideal Flow (vphpl)	1900	1900	1900	1900	1900	1900	1900	1900	1900	1900	1900	1900
Link Speed (mph)		25			25			25			25	
Link Distance (ft)		425			424			572			450	
Travel Time (s)		11.6			11.6			15.6			12.3	
Confl. Peds. (#/hr)	30		15	15		30	13		13	13		13
Peak Hour Factor	1.00	1.00	1.00	1.00	1.00	1.00	1.00	1.00	1.00	1.00	1.00	1.00
Heavy Vehicles (%)	0%	0%	0%	0%	0%	0%	2%	2%	2%	4%	4%	4%
Parking (#/hr)	0	0	0	0	0	0						
Shared Lane Traffic (%)												
Sign Control		Stop			Stop			Free			Free	

Intersection Summary	
Area Type:	Other
Control Type: Unsignalized	

Intersection	
Int Delay, s/veh	5.1

Movement	EBL	EBT	EBR	WBL	WBT	WBR	NBL	NBT	NBR	SBL	SBT	SBR
Lane Configurations		↕			↕			↕			↕	
Traffic Vol, veh/h	25	45	100	10	10	10	70	405	15	10	330	25
Future Vol, veh/h	25	45	100	10	10	10	70	405	15	10	330	25
Conflicting Peds, #/hr	30	0	15	15	0	30	13	0	13	13	0	13
Sign Control	Stop	Stop	Stop	Stop	Stop	Stop	Free	Free	Free	Free	Free	Free
RT Channelized	-	-	None	-	-	None	-	-	None	-	-	None
Storage Length	-	-	-	-	-	-	-	-	-	-	-	-
Veh in Median Storage, #	-	0	-	-	0	-	-	0	-	-	0	-
Grade, %	-	0	-	-	0	-	-	0	-	-	0	-
Peak Hour Factor	100	100	100	100	100	100	100	100	100	100	100	100
Heavy Vehicles, %	0	0	0	0	0	0	2	2	2	4	4	4
Mvmt Flow	25	45	100	10	10	10	70	405	15	10	330	25

Major/Minor	Minor2			Minor1			Major1			Major2		
Conflicting Flow All	969	949	371	1016	954	456	368	0	0	433	0	0
Stage 1	376	376	-	566	566	-	-	-	-	-	-	-
Stage 2	593	573	-	450	388	-	-	-	-	-	-	-
Critical Hdwy	7.1	6.5	6.2	7.1	6.5	6.2	4.12	-	-	4.14	-	-
Critical Hdwy Stg 1	6.1	5.5	-	6.1	5.5	-	-	-	-	-	-	-
Critical Hdwy Stg 2	6.1	5.5	-	6.1	5.5	-	-	-	-	-	-	-
Follow-up Hdwy	3.5	4	3.3	3.5	4	3.3	2.218	-	-	2.236	-	-
Pot Cap-1 Maneuver	235	262	679	218	261	609	1191	-	-	1116	-	-
Stage 1	649	620	-	513	511	-	-	-	-	-	-	-
Stage 2	496	507	-	592	612	-	-	-	-	-	-	-
Platoon blocked, %								-	-		-	-
Mov Cap-1 Maneuver	200	233	661	143	232	584	1176	-	-	1102	-	-
Mov Cap-2 Maneuver	200	233	-	143	232	-	-	-	-	-	-	-
Stage 1	591	606	-	467	466	-	-	-	-	-	-	-
Stage 2	427	462	-	453	598	-	-	-	-	-	-	-

Approach	EB	WB	NB	SB
HCM Control Delay, s	23.4	23	1.2	0.2
HCM LOS	C	C		

Minor Lane/Major Mvmt	NBL	NBT	NBR	EBLn1	WBLn1	SBL	SBT	SBR
Capacity (veh/h)	1176	-	-	362	230	1102	-	-
HCM Lane V/C Ratio	0.06	-	-	0.47	0.13	0.009	-	-
HCM Control Delay (s)	8.3	0	-	23.4	23	8.3	0	-
HCM Lane LOS	A	A	-	C	C	A	A	-
HCM 95th %tile Q(veh)	0.2	-	-	2.4	0.4	0	-	-



Lane Group	EBL	EBT	EBR	WBL	WBT	WBR	NBL	NBT	NBR	SBL	SBT	SBR
Lane Configurations												
Traffic Volume (vph)	5	0	15	20	0	10	60	295	20	0	215	5
Future Volume (vph)	5	0	15	20	0	10	60	295	20	0	215	5
Ideal Flow (vphpl)	1900	1900	1900	1900	1900	1900	1900	1900	1900	1900	1900	1900
Link Speed (mph)		25			25			25			25	
Link Distance (ft)		534			273			671			424	
Travel Time (s)		14.6			7.4			18.3			11.6	
Peak Hour Factor	1.00	1.00	1.00	1.00	1.00	1.00	1.00	1.00	1.00	1.00	1.00	1.00
Heavy Vehicles (%)	18%	18%	18%	0%	0%	0%	3%	3%	3%	4%	4%	4%
Shared Lane Traffic (%)												
Sign Control		Stop			Stop			Free			Free	

Intersection Summary	
Area Type:	Other
Control Type: Unsignalized	

Intersection	
Int Delay, s/veh	1.7

Movement	EBL	EBT	EBR	WBL	WBT	WBR	NBL	NBT	NBR	SBL	SBT	SBR
Lane Configurations		↕			↕			↕			↕	
Traffic Vol, veh/h	5	0	15	20	0	10	60	295	20	0	215	5
Future Vol, veh/h	5	0	15	20	0	10	60	295	20	0	215	5
Conflicting Peds, #/hr	0	0	0	0	0	0	0	0	0	0	0	0
Sign Control	Stop	Stop	Stop	Stop	Stop	Stop	Free	Free	Free	Free	Free	Free
RT Channelized	-	-	None	-	-	None	-	-	None	-	-	None
Storage Length	-	-	-	-	-	-	-	-	-	-	-	-
Veh in Median Storage, #	-	0	-	-	0	-	-	0	-	-	0	-
Grade, %	-	0	-	-	0	-	-	0	-	-	0	-
Peak Hour Factor	100	100	100	100	100	100	100	100	100	100	100	100
Heavy Vehicles, %	18	18	18	0	0	0	3	3	3	4	4	4
Mvmt Flow	5	0	15	20	0	10	60	295	20	0	215	5

Major/Minor	Minor2			Minor1			Major1			Major2		
Conflicting Flow All	648	653	218	650	645	305	220	0	0	315	0	0
Stage 1	218	218	-	425	425	-	-	-	-	-	-	-
Stage 2	430	435	-	225	220	-	-	-	-	-	-	-
Critical Hdwy	7.28	6.68	6.38	7.1	6.5	6.2	4.13	-	-	4.14	-	-
Critical Hdwy Stg 1	6.28	5.68	-	6.1	5.5	-	-	-	-	-	-	-
Critical Hdwy Stg 2	6.28	5.68	-	6.1	5.5	-	-	-	-	-	-	-
Follow-up Hdwy	3.662	4.162	3.462	3.5	4	3.3	2.227	-	-	2.236	-	-
Pot Cap-1 Maneuver	362	367	783	385	393	740	1343	-	-	1234	-	-
Stage 1	749	694	-	611	590	-	-	-	-	-	-	-
Stage 2	573	554	-	782	725	-	-	-	-	-	-	-
Platoon blocked, %								-	-		-	-
Mov Cap-1 Maneuver	342	347	783	362	372	740	1343	-	-	1234	-	-
Mov Cap-2 Maneuver	342	347	-	362	372	-	-	-	-	-	-	-
Stage 1	709	694	-	578	558	-	-	-	-	-	-	-
Stage 2	535	524	-	767	725	-	-	-	-	-	-	-

Approach	EB	WB	NB	SB
HCM Control Delay, s	11.3	13.9	1.2	0
HCM LOS	B	B		

Minor Lane/Major Mvmt	NBL	NBT	NBR	EBLn1	WBLn1	SBL	SBT	SBR
Capacity (veh/h)	1343	-	-	592	436	1234	-	-
HCM Lane V/C Ratio	0.045	-	-	0.034	0.069	-	-	-
HCM Control Delay (s)	7.8	0	-	11.3	13.9	0	-	-
HCM Lane LOS	A	A	-	B	B	A	-	-
HCM 95th %tile Q(veh)	0.1	-	-	0.1	0.2	0	-	-



Lane Group	EBL	EBT	EBR	WBL	WBT	WBR	NBL	NBT	NBR	SBL	SBT	SBR
Lane Configurations												
Traffic Volume (vph)	20	105	5	30	170	35	0	25	30	20	0	25
Future Volume (vph)	20	105	5	30	170	35	0	25	30	20	0	25
Ideal Flow (vphpl)	1900	1900	1900	1900	1900	1900	1900	1900	1900	1900	1900	1900
Link Speed (mph)		25			25			25			25	
Link Distance (ft)		591			657			282			328	
Travel Time (s)		16.1			17.9			7.7			8.9	
Peak Hour Factor	1.00	1.00	1.00	1.00	1.00	1.00	1.00	1.00	1.00	1.00	1.00	1.00
Heavy Vehicles (%)	5%	5%	5%	0%	0%	0%	11%	11%	11%	0%	0%	0%
Shared Lane Traffic (%)												
Sign Control		Free			Free			Stop			Stop	

Intersection Summary	
Area Type:	Other
Control Type: Unsignalized	

Intersection	
Int Delay, s/veh	3.2

Movement	EBL	EBT	EBR	WBL	WBT	WBR	NBL	NBT	NBR	SBL	SBT	SBR
Lane Configurations		↕			↕			↕			↕	
Traffic Vol, veh/h	20	105	5	30	170	35	0	25	30	20	0	25
Future Vol, veh/h	20	105	5	30	170	35	0	25	30	20	0	25
Conflicting Peds, #/hr	0	0	0	0	0	0	0	0	0	0	0	0
Sign Control	Free	Free	Free	Free	Free	Free	Stop	Stop	Stop	Stop	Stop	Stop
RT Channelized	-	-	None	-	-	None	-	-	None	-	-	None
Storage Length	-	-	-	-	-	-	-	-	-	-	-	-
Veh in Median Storage, #	-	0	-	-	0	-	-	0	-	-	0	-
Grade, %	-	0	-	-	0	-	-	0	-	-	0	-
Peak Hour Factor	100	100	100	100	100	100	100	100	100	100	100	100
Heavy Vehicles, %	5	5	5	0	0	0	11	11	11	0	0	0
Mvmt Flow	20	105	5	30	170	35	0	25	30	20	0	25

Major/Minor	Major1			Major2			Minor1			Minor2		
Conflicting Flow All	205	0	0	110	0	0	408	413	108	423	398	188
Stage 1	-	-	-	-	-	-	148	148	-	248	248	-
Stage 2	-	-	-	-	-	-	260	265	-	175	150	-
Critical Hdwy	4.15	-	-	4.1	-	-	7.21	6.61	6.31	7.1	6.5	6.2
Critical Hdwy Stg 1	-	-	-	-	-	-	6.21	5.61	-	6.1	5.5	-
Critical Hdwy Stg 2	-	-	-	-	-	-	6.21	5.61	-	6.1	5.5	-
Follow-up Hdwy	2.245	-	-	2.2	-	-	3.599	4.099	3.399	3.5	4	3.3
Pot Cap-1 Maneuver	1349	-	-	1493	-	-	538	516	922	545	543	859
Stage 1	-	-	-	-	-	-	834	758	-	760	705	-
Stage 2	-	-	-	-	-	-	725	673	-	832	777	-
Platoon blocked, %		-	-		-	-						
Mov Cap-1 Maneuver	1349	-	-	1493	-	-	507	496	922	492	522	859
Mov Cap-2 Maneuver	-	-	-	-	-	-	507	496	-	492	522	-
Stage 1	-	-	-	-	-	-	821	746	-	748	689	-
Stage 2	-	-	-	-	-	-	688	658	-	766	765	-

Approach	EB	WB	NB	SB
HCM Control Delay, s	1.2	1	10.9	11
HCM LOS			B	B

Minor Lane/Major Mvmt	NBLn1	EBL	EBT	EBR	WBL	WBT	WBR	SBLn1
Capacity (veh/h)	663	1349	-	-	1493	-	-	645
HCM Lane V/C Ratio	0.083	0.015	-	-	0.02	-	-	0.07
HCM Control Delay (s)	10.9	7.7	0	-	7.5	0	-	11
HCM Lane LOS	B	A	A	-	A	A	-	B
HCM 95th %tile Q(veh)	0.3	0	-	-	0.1	-	-	0.2

Friday LOS Calculations

(2031 With Project)



Lane Group	EBL	EBT	EBR	WBL	WBT	WBR	NBL	NBT	NBR	SBL	SBT	SBR
Lane Configurations												
Traffic Volume (vph)	611	5	15	0	0	0	0	10	35	293	20	0
Future Volume (vph)	611	5	15	0	0	0	0	10	35	293	20	0
Ideal Flow (vphpl)	1900	1900	1900	1900	1900	1900	1900	1900	1900	1900	1900	1900
Link Speed (mph)		45			45			35			35	
Link Distance (ft)		1200			1208			347			614	
Travel Time (s)		18.2			18.3			6.8			12.0	
Peak Hour Factor	1.00	1.00	1.00	1.00	1.00	1.00	1.00	1.00	1.00	1.00	1.00	1.00
Heavy Vehicles (%)	1%	1%	1%	0%	0%	0%	17%	17%	17%	22%	22%	22%
Shared Lane Traffic (%)												
Sign Control		Stop			Free			Free			Free	

Intersection Summary	
Area Type:	Other
Control Type: Unsignalized	

Intersection	
Int Delay, s/veh	242

Movement	EBL	EBT	EBR	WBL	WBT	WBR	NBL	NBT	NBR	SBL	SBT	SBR
Lane Configurations												
Traffic Vol, veh/h	611	5	15	0	0	0	0	10	35	293	20	0
Future Vol, veh/h	611	5	15	0	0	0	0	10	35	293	20	0
Conflicting Peds, #/hr	0	0	0	0	0	0	0	0	0	0	0	0
Sign Control	Stop	Stop	Stop	Free	Free	Free	Free	Free	Free	Free	Free	Free
RT Channelized	-	-	None	-	-	None	-	-	None	-	-	None
Storage Length	-	-	-	-	-	-	-	-	-	-	-	-
Veh in Median Storage, #	-	0	-	-	0	-	-	0	-	-	0	-
Grade, %	-	0	-	-	0	-	-	0	-	-	0	-
Peak Hour Factor	100	100	100	100	100	100	100	100	100	100	100	100
Heavy Vehicles, %	1	1	1	0	0	0	17	17	17	22	22	22
Mvmt Flow	611	5	15	0	0	0	0	10	35	293	20	0

Major/Minor	Minor2			Major1			Major2		
Conflicting Flow All	634	651	20	-	0	0	45	0	0
Stage 1	606	606	-	-	-	-	-	-	-
Stage 2	28	45	-	-	-	-	-	-	-
Critical Hdwy	6.41	6.51	6.21	-	-	-	4.32	-	-
Critical Hdwy Stg 1	5.41	5.51	-	-	-	-	-	-	-
Critical Hdwy Stg 2	5.41	5.51	-	-	-	-	-	-	-
Follow-up Hdwy	3.509	4.009	3.309	-	-	-	2.398	-	-
Pot Cap-1 Maneuver	~ 445	389	1061	0	-	-	1444	-	0
Stage 1	~ 546	488	-	0	-	-	-	-	0
Stage 2	997	859	-	0	-	-	-	-	0
Platoon blocked, %					-	-		-	
Mov Cap-1 Maneuver	~ 354	0	1061	-	-	-	1444	-	-
Mov Cap-2 Maneuver	~ 354	0	-	-	-	-	-	-	-
Stage 1	~ 546	0	-	-	-	-	-	-	-
Stage 2	793	0	-	-	-	-	-	-	-

Approach	EB	NB	SB
HCM Control Delay, s	$ 375.6	0	7.6
HCM LOS	F		

Minor Lane/Major Mvmt	NBT	NBR	EBLn1	SBL	SBT
Capacity (veh/h)	-	-	360	1444	-
HCM Lane V/C Ratio	-	-	1.753	0.203	-
HCM Control Delay (s)	-	-	$ 375.6	8.1	0
HCM Lane LOS	-	-	F	A	A
HCM 95th %tile Q(veh)	-	-	39.8	0.8	-

Notes

~: Volume exceeds capacity $: Delay exceeds 300s +: Computation Not Defined *: All major volume in platoon



Lane Group	EBL	EBT	EBR	WBL	WBT	WBR	NBL	NBT	NBR	SBL	SBT	SBR
Lane Configurations												
Traffic Volume (vph)	0	0	0	60	5	444	5	616	0	0	253	150
Future Volume (vph)	0	0	0	60	5	444	5	616	0	0	253	150
Ideal Flow (vphpl)	1900	1900	1900	1900	1900	1900	1900	1900	1900	1900	1900	1900
Link Speed (mph)		45			45			35			35	
Link Distance (ft)		1191			1224			614			1462	
Travel Time (s)		18.0			18.5			12.0			28.5	
Peak Hour Factor	1.00	1.00	1.00	1.00	1.00	1.00	1.00	1.00	1.00	1.00	1.00	1.00
Heavy Vehicles (%)	0%	0%	0%	16%	16%	16%	1%	1%	1%	8%	8%	8%
Shared Lane Traffic (%)												
Sign Control		Free			Stop			Free			Free	

Intersection Summary	
Area Type:	Other
Control Type: Unsignalized	

Intersection	
Int Delay, s/veh	44.6

Movement	EBL	EBT	EBR	WBL	WBT	WBR	NBL	NBT	NBR	SBL	SBT	SBR
Lane Configurations												
Traffic Vol, veh/h	0	0	0	60	5	444	5	616	0	0	253	150
Future Vol, veh/h	0	0	0	60	5	444	5	616	0	0	253	150
Conflicting Peds, #/hr	0	0	0	0	0	0	0	0	0	0	0	0
Sign Control	Free	Free	Free	Stop	Stop	Stop	Free	Free	Free	Free	Free	Free
RT Channelized	-	-	None	-	-	None	-	-	None	-	-	None
Storage Length	-	-	-	-	-	-	-	-	-	-	-	-
Veh in Median Storage, #	-	1	-	-	0	-	-	0	-	-	0	-
Grade, %	-	0	-	-	0	-	-	0	-	-	0	-
Peak Hour Factor	100	100	100	100	100	100	100	100	100	100	100	100
Heavy Vehicles, %	0	0	0	16	16	16	1	1	1	8	8	8
Mvmt Flow	0	0	0	60	5	444	5	616	0	0	253	150

Major/Minor	Minor1			Major1			Major2			
Conflicting Flow All	954	1029	616	403	0	-	-	-	0	
Stage 1	626	626	-	-	-	-	-	-	-	
Stage 2	328	403	-	-	-	-	-	-	-	
Critical Hdwy	6.56	6.66	6.36	4.11	-	-	-	-	-	
Critical Hdwy Stg 1	5.56	5.66	-	-	-	-	-	-	-	
Critical Hdwy Stg 2	5.56	5.66	-	-	-	-	-	-	-	
Follow-up Hdwy	3.644	4.144	3.444	2.209	-	-	-	-	-	
Pot Cap-1 Maneuver	271	221	466	1161	-	0	0	-	-	
Stage 1	507	456	-	-	-	0	0	-	-	
Stage 2	700	576	-	-	-	0	0	-	-	
Platoon blocked, %					-			-	-	
Mov Cap-1 Maneuver	269	0	466	1161	-	-	-	-	-	
Mov Cap-2 Maneuver	269	0	-	-	-	-	-	-	-	
Stage 1	503	0	-	-	-	-	-	-	-	
Stage 2	700	0	-	-	-	-	-	-	-	

Approach	WB	NB	SB
HCM Control Delay, s	134.3	0.1	0
HCM LOS	F		

Minor Lane/Major Mvmt	NBL	NBT	WBLn1	SBT	SBR
Capacity (veh/h)	1161	-	429	-	-
HCM Lane V/C Ratio	0.004	-	1.186	-	-
HCM Control Delay (s)	8.1	0	134.3	-	-
HCM Lane LOS	A	A	F	-	-
HCM 95th %tile Q(veh)	0	-	19.7	-	-



Lane Group	EBL	EBR	NBL	NBT	SBT	SBR
Lane Configurations						
Traffic Volume (vph)	50	105	95	965	298	31
Future Volume (vph)	50	105	95	965	298	31
Ideal Flow (vphpl)	1900	1900	1900	1900	1900	1900
Storage Length (ft)	0	0	100			0
Storage Lanes	1	0	1			0
Taper Length (ft)	25		25			
Link Speed (mph)	15			35	35	
Link Distance (ft)	535			2708	698	
Travel Time (s)	24.3			52.8	13.6	
Peak Hour Factor	1.00	1.00	1.00	1.00	1.00	1.00
Heavy Vehicles (%)	13%	13%	2%	2%	5%	5%
Shared Lane Traffic (%)						
Sign Control	Stop			Free	Free	

Intersection Summary	
Area Type:	Other

Control Type: Unsignalized

Intersection	
Int Delay, s/veh	3.8

Movement	EBL	EBR	NBL	NBT	SBT	SBR
Lane Configurations						
Traffic Vol, veh/h	50	105	95	965	298	31
Future Vol, veh/h	50	105	95	965	298	31
Conflicting Peds, #/hr	0	0	0	0	0	0
Sign Control	Stop	Stop	Free	Free	Free	Free
RT Channelized	-	None	-	None	-	None
Storage Length	0	-	100	-	-	-
Veh in Median Storage, #	0	-	-	0	0	-
Grade, %	0	-	-	0	0	-
Peak Hour Factor	100	100	100	100	100	100
Heavy Vehicles, %	13	13	2	2	5	5
Mvmt Flow	50	105	95	965	298	31

Major/Minor	Minor2		Major1		Major2	
Conflicting Flow All	1469	314	329	0	-	0
Stage 1	314	-	-	-	-	-
Stage 2	1155	-	-	-	-	-
Critical Hdwy	6.53	6.33	4.12	-	-	-
Critical Hdwy Stg 1	5.53	-	-	-	-	-
Critical Hdwy Stg 2	5.53	-	-	-	-	-
Follow-up Hdwy	3.617	3.417	2.218	-	-	-
Pot Cap-1 Maneuver	133	701	1231	-	-	-
Stage 1	716	-	-	-	-	-
Stage 2	285	-	-	-	-	-
Platoon blocked, %				-	-	-
Mov Cap-1 Maneuver	123	701	1231	-	-	-
Mov Cap-2 Maneuver	123	-	-	-	-	-
Stage 1	661	-	-	-	-	-
Stage 2	285	-	-	-	-	-

Approach	EB	NB	SB
HCM Control Delay, s	32.9	0.7	0
HCM LOS	D		

Minor Lane/Major Mvmt	NBL	NBT	EBLn1	SBT	SBR
Capacity (veh/h)	1231	-	279	-	-
HCM Lane V/C Ratio	0.077	-	0.556	-	-
HCM Control Delay (s)	8.2	-	32.9	-	-
HCM Lane LOS	A	-	D	-	-
HCM 95th %tile Q(veh)	0.2	-	3.1	-	-

LANE LEVEL OF SERVICE

Lane Level of Service

Site: 4 [2031 With Project - Alt 6 Revised Proposal (Site Folder: Friday PM Peak Hour)]

Output produced by SIDRA INTERSECTION Version: 9.1.1.200

47 North
Bullfrog Rd / Suncadia Trail
Site Category: (None)
Roundabout

	Approaches			Intersection
	South	North	West	
LOS	C	B	A	C

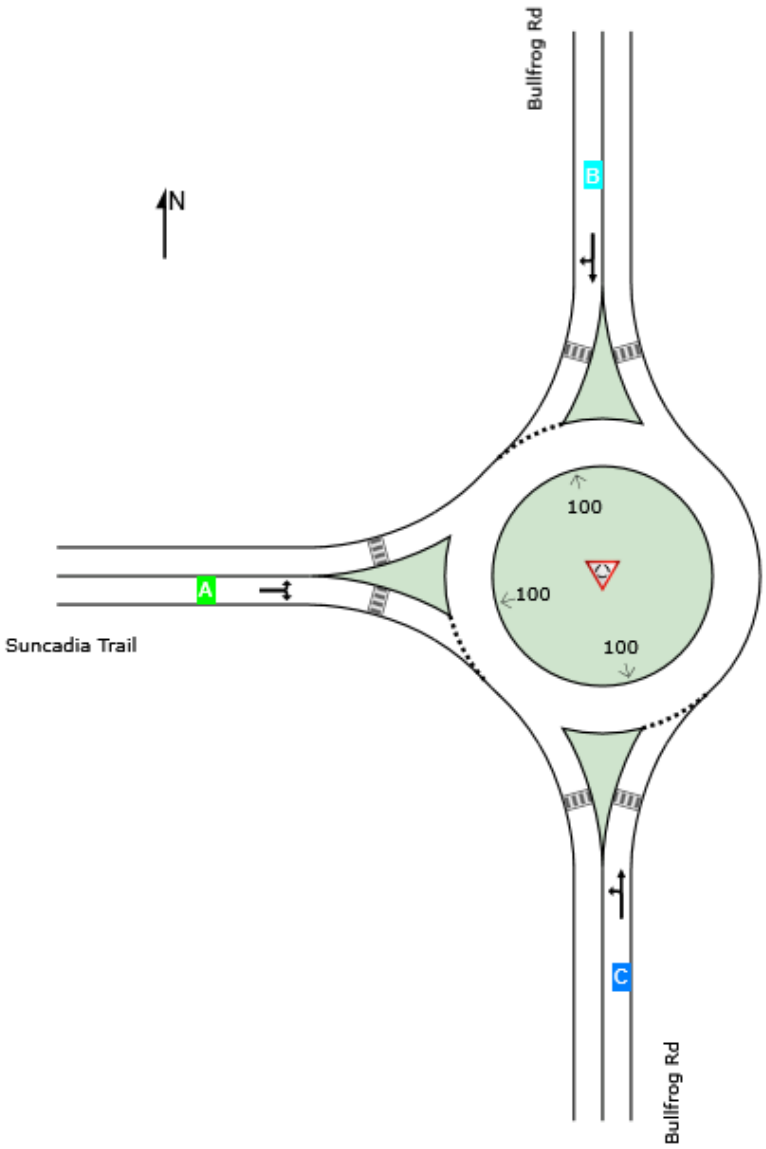

Site Level of Service (LOS) Method: Delay & v/c (HCM 6). Site LOS Method is specified in the Parameter Settings dialog (Options tab).
Roundabout LOS Method: Same as Sign Control.
Lane LOS values are based on average delay and v/c ratio (degree of saturation) per lane.
LOS F will result if v/c > 1 irrespective of lane delay value (does not apply for approaches and intersection).
Intersection and Approach LOS values are based on average delay for all lanes (v/c not used as specified in HCM 6).
Delay Model: HCM Delay Formula (Stopline Delay: Geometric Delay is not included).

LANE SUMMARY

Site: 4 [2031 With Project - Alt 6 Revised Proposal (Site Folder: Friday PM Peak Hour)]

Output produced by SIDRA INTERSECTION Version: 9.1.1.200

47 North
Bullfrog Rd / Suncadia Trail
Site Category: (None)
Roundabout

Lane Use and Performance

	Demand Flows [Total veh/h	HV] %	Arrival Flows [Total veh/h	HV] %	Cap. veh/h	Deg. Satn v/c	Lane Util. %	Aver. Delay sec	Level of Service	95% Back Of Queue [Veh	Dist] ft	Lane Config	Lane Length ft	Cap. Adj. %	Prob. Block. %
South: Bullfrog Rd															
Lane 1[d]	982	1.4	982	1.4	1160	0.846	100	19.9	LOS C	25.2	637.8	Full	1600	0.0	0.0
Approach	982	1.4	982	1.4		0.846		19.9	LOS C	25.2	637.8				
North: Bullfrog Rd															
Lane 1[d]	348	3.5	348	3.5	765	0.455	100	10.8	LOS B	2.7	70.1	Full	1600	0.0	0.0
Approach	348	3.5	348	3.5		0.455		10.8	LOS B	2.7	70.1				
West: Suncadia Trail															
Lane 1[d]	299	4.2	299	4.2	1070	0.279	100	6.0	LOS A	1.4	36.3	Full	1600	0.0	0.0
Approach	299	4.2	299	4.2		0.279		6.0	LOS A	1.4	36.3				
All Vehicles	1629	2.4	1629	2.4		0.846		15.4	LOS C	25.2	637.8				

Site Level of Service (LOS) Method: Delay & v/c (HCM 6). Site LOS Method is specified in the Parameter Settings dialog (Options tab).
Roundabout LOS Method: Same as Sign Control.
Lane LOS values are based on average delay and v/c ratio (degree of saturation) per lane.
LOS F will result if v/c > 1 irrespective of lane delay value (does not apply for approaches and intersection).
Intersection and Approach LOS values are based on average delay for all lanes (v/c not used as specified in HCM 6).
Roundabout Capacity Model: US HCM 6.
Delay Model: HCM Delay Formula (Stopline Delay: Geometric Delay is not included).
Queue Model: SIDRA queue estimation methods are used for Back of Queue and Queue at Start of Gap.
Gap-Acceptance Capacity Formula: Siegloch M1 implied by US HCM 6 Roundabout Capacity Model.
HV (%) values are calculated for All Movement Classes of All Heavy Vehicle Model Designation.
Arrival Flows used in performance calculations are adjusted to include any Initial Queued Demand and Upstream Capacity Constraint effects.

d Dominant lane on roundabout approach

Approach Lane Flows (veh/h)

South: Bullfrog Rd

Mov. From S To Exit:	L2 W	T1 N	Total	%HV	Cap. veh/h	Deg. Satn v/c	Lane Util. %	Prob. SL Ov. %	Ov. Lane No.
Lane 1	521	461	982	1.4	1160	0.846	100	NA	NA
Approach	521	461	982	1.4		0.846			

North: Bullfrog Rd

Mov. From N To Exit:	T1 S	R2 W	Total	%HV	Cap. veh/h	Deg. Satn v/c	Lane Util. %	Prob. SL Ov. %	Ov. Lane No.
Lane 1	197	151	348	3.5	765	0.455	100	NA	NA
Approach	197	151	348	3.5		0.455			

West: Suncadia Trail

Mov.	L2	R2	Total	%HV		Deg.	Lane	Prob.	Ov.

From W To Exit:	N	S			Cap. veh/h	Satn v/c	Util. %	SL Ov. %	Lane No.
Lane 1	149	150	299	4.2	1070	0.279	100	NA	NA
Approach	149	150	299	4.2		0.279			
	Total	%HV	Deg.Satn (v/c)						
All Vehicles	1629	2.4	0.846						

Arrival Flows used in performance calculations are adjusted to include any Initial Queued Demand and Upstream Capacity Constraint effects.

Merge Analysis

	Exit Lane Number	Short Lane Length ft	Percent Opng in Lane %	Opposing Flow Rate veh/h	Critical Gap pcu/h	Follow-up Headway sec	Lane Flow Rate veh/h	Capacity veh/h	Deg. Satn v/c	Min. Delay sec	Merge Delay sec
There are no Exit Short Lanes for Merge Analysis at this Site.											

Variable Demand Analysis

	Initial Queued Demand veh	Residual Queued Demand veh	Time for Residual Demand to Clear sec	Duration of Oversatn sec
South: Bullfrog Rd				
Lane 1	0.0	0.0	0.0	0.0
North: Bullfrog Rd				
Lane 1	0.0	0.0	0.0	0.0
West: Suncadia Trail				
Lane 1	0.0	0.0	0.0	0.0



Lane Group	EBL	EBT	EBR	WBL	WBT	WBR	NBL	NBT	NBR	SBL	SBT	SBR
Lane Configurations												
Traffic Volume (vph)	25	0	32	0	0	0	16	469	0	0	315	40
Future Volume (vph)	25	0	32	0	0	0	16	469	0	0	315	40
Ideal Flow (vphpl)	1900	1900	1900	1900	1900	1900	1900	1900	1900	1900	1900	1900
Link Speed (mph)		25			25			35			35	
Link Distance (ft)		888			397			1119			1103	
Travel Time (s)		24.2			10.8			21.8			21.5	
Peak Hour Factor	1.00	1.00	1.00	1.00	1.00	1.00	1.00	1.00	1.00	1.00	1.00	1.00
Heavy Vehicles (%)	7%	7%	7%	0%	0%	0%	2%	2%	2%	3%	3%	3%
Shared Lane Traffic (%)												
Sign Control		Stop			Stop			Free			Free	

Intersection Summary	
Area Type:	Other
Control Type: Unsignalized	

Intersection	
Int Delay, s/veh	1.1

Movement	EBL	EBT	EBR	WBL	WBT	WBR	NBL	NBT	NBR	SBL	SBT	SBR
Lane Configurations		↕			↕			↕			↕	
Traffic Vol, veh/h	25	0	32	0	0	0	16	469	0	0	315	40
Future Vol, veh/h	25	0	32	0	0	0	16	469	0	0	315	40
Conflicting Peds, #/hr	0	0	0	0	0	0	0	0	0	0	0	0
Sign Control	Stop	Stop	Stop	Stop	Stop	Stop	Free	Free	Free	Free	Free	Free
RT Channelized	-	-	None	-	-	None	-	-	None	-	-	None
Storage Length	-	-	-	-	-	-	-	-	-	-	-	-
Veh in Median Storage, #	-	0	-	-	0	-	-	0	-	-	0	-
Grade, %	-	0	-	-	0	-	-	0	-	-	0	-
Peak Hour Factor	100	100	100	100	100	100	100	100	100	100	100	100
Heavy Vehicles, %	7	7	7	0	0	0	2	2	2	3	3	3
Mvmt Flow	25	0	32	0	0	0	16	469	0	0	315	40

Major/Minor	Minor2			Minor1			Major1			Major2		
Conflicting Flow All	836	836	335	852	856	469	355	0	0	469	0	0
Stage 1	335	335	-	501	501	-	-	-	-	-	-	-
Stage 2	501	501	-	351	355	-	-	-	-	-	-	-
Critical Hdwy	7.17	6.57	6.27	7.1	6.5	6.2	4.12	-	-	4.13	-	-
Critical Hdwy Stg 1	6.17	5.57	-	6.1	5.5	-	-	-	-	-	-	-
Critical Hdwy Stg 2	6.17	5.57	-	6.1	5.5	-	-	-	-	-	-	-
Follow-up Hdwy	3.563	4.063	3.363	3.5	4	3.3	2.218	-	-	2.227	-	-
Pot Cap-1 Maneuver	281	298	696	282	297	598	1204	-	-	1087	-	-
Stage 1	669	634	-	556	546	-	-	-	-	-	-	-
Stage 2	543	534	-	670	633	-	-	-	-	-	-	-
Platoon blocked, %								-	-		-	-
Mov Cap-1 Maneuver	277	293	696	265	292	598	1204	-	-	1087	-	-
Mov Cap-2 Maneuver	277	293	-	265	292	-	-	-	-	-	-	-
Stage 1	657	634	-	546	536	-	-	-	-	-	-	-
Stage 2	533	524	-	639	633	-	-	-	-	-	-	-

Approach	EB	WB	NB	SB
HCM Control Delay, s	15	0	0.3	0
HCM LOS	C	A		

Minor Lane/Major Mvmt	NBL	NBT	NBR	EBLn1	WBLn1	SBL	SBT	SBR
Capacity (veh/h)	1204	-	-	418	-	1087	-	-
HCM Lane V/C Ratio	0.013	-	-	0.136	-	-	-	-
HCM Control Delay (s)	8	0	-	15	0	0	-	-
HCM Lane LOS	A	A	-	C	A	A	-	-
HCM 95th %tile Q(veh)	0	-	-	0.5	-	0	-	-

LANE LEVEL OF SERVICE

Lane Level of Service

Site: 6 [2031 With Project - Alt 6 Revised Proposal (Site Folder: Friday PM Peak Hour)]

Output produced by SIDRA INTERSECTION Version: 9.1.1.200

47 North
Bullfrog Rd / SR 903
Site Category: (None)
Roundabout

	Approaches			Intersection
	South	East	North	
LOS	B	B	A	B

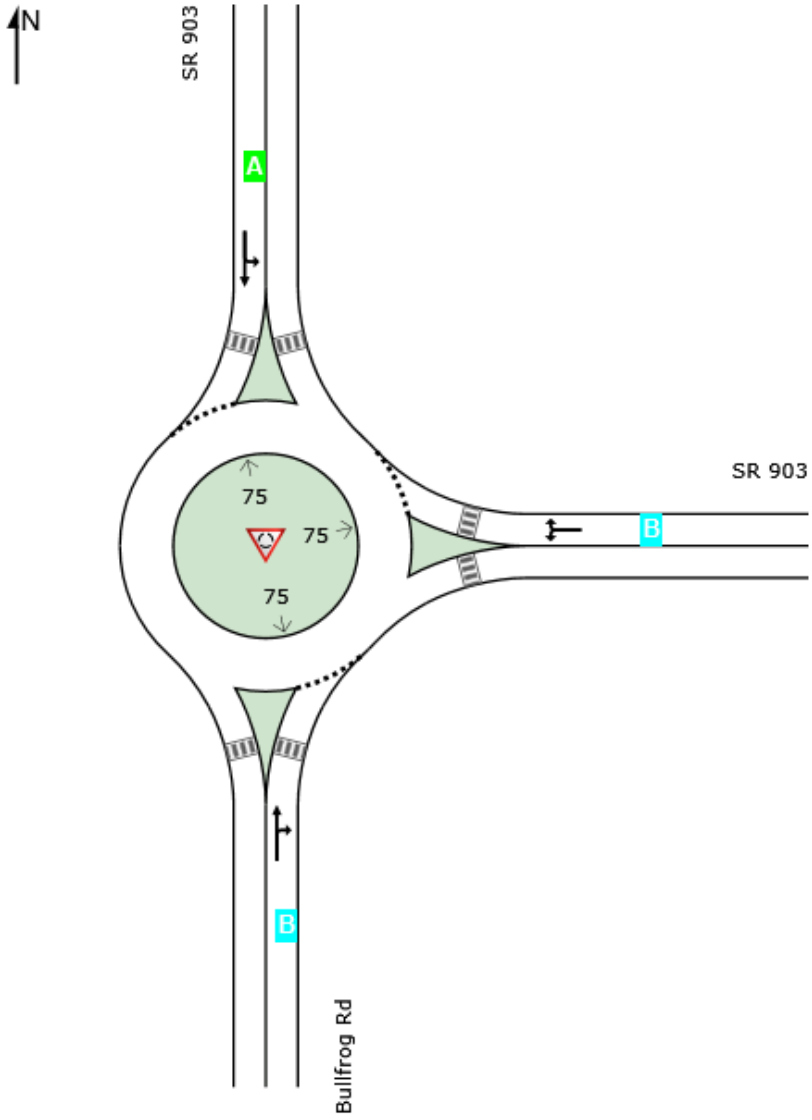

Site Level of Service (LOS) Method: Delay & v/c (HCM 6). Site LOS Method is specified in the Parameter Settings dialog (Options tab).
Roundabout LOS Method: Same as Sign Control.
Lane LOS values are based on average delay and v/c ratio (degree of saturation) per lane.
LOS F will result if v/c > 1 irrespective of lane delay value (does not apply for approaches and intersection).
Intersection and Approach LOS values are based on average delay for all lanes (v/c not used as specified in HCM 6).
Delay Model: HCM Delay Formula (Stopline Delay: Geometric Delay is not included).

LANE SUMMARY

Site: 6 [2031 With Project - Alt 6 Revised Proposal (Site Folder: Friday PM Peak Hour)]

Output produced by SIDRA INTERSECTION Version: 9.1.1.200

47 North
Bullfrog Rd / SR 903
Site Category: (None)
Roundabout

Lane Use and Performance

	Demand Flows [Total veh/h	HV] %	Arrival Flows [Total veh/h	HV] %	Cap. veh/h	Deg. Satn v/c	Lane Util. %	Aver. Delay sec	Level of Service	95% Back Of Queue [Veh	Dist] ft	Lane Config	Lane Length ft	Cap. Adj. %	Prob. Block. %
South: Bullfrog Rd															
Lane 1[d]	494	3.3	494	3.3	838	0.590	100	13.0	LOS B	5.3	135.5	Full	1600	0.0	0.0
Approach	494	3.3	494	3.3		0.590		13.0	LOS B	5.3	135.5				
East: SR 903															
Lane 1[d]	665	2.8	665	2.8	966	0.689	100	14.6	LOS B	9.5	242.0	Full	1600	0.0	0.0
Approach	665	2.8	665	2.8		0.689		14.6	LOS B	9.5	242.0				
North: SR 903															
Lane 1[d]	642	4.4	642	4.4	1139	0.563	100	9.7	LOS A	4.3	111.6	Full	1600	0.0	0.0
Approach	642	4.4	642	4.4		0.563		9.7	LOS A	4.3	111.6				
All Vehicles	1801	3.5	1801	3.5		0.689		12.4	LOS B	9.5	242.0				

Site Level of Service (LOS) Method: Delay & v/c (HCM 6). Site LOS Method is specified in the Parameter Settings dialog (Options tab).
Roundabout LOS Method: Same as Sign Control.
Lane LOS values are based on average delay and v/c ratio (degree of saturation) per lane.
LOS F will result if v/c > 1 irrespective of lane delay value (does not apply for approaches and intersection).
Intersection and Approach LOS values are based on average delay for all lanes (v/c not used as specified in HCM 6).
Roundabout Capacity Model: US HCM 6.
Delay Model: HCM Delay Formula (Stopline Delay: Geometric Delay is not included).
Queue Model: SIDRA queue estimation methods are used for Back of Queue and Queue at Start of Gap.
Gap-Acceptance Capacity Formula: Siegloch M1 implied by US HCM 6 Roundabout Capacity Model.
HV (%) values are calculated for All Movement Classes of All Heavy Vehicle Model Designation.
Arrival Flows used in performance calculations are adjusted to include any Initial Queued Demand and Upstream Capacity Constraint effects.

d Dominant lane on roundabout approach

Approach Lane Flows (veh/h)

South: Bullfrog Rd

Mov. From S To Exit:	T1 N	R2 E	Total	%HV	Cap. veh/h	Deg. Satn v/c	Lane Util. %	Prob. SL Ov. %	Ov. Lane No.
Lane 1	306	188	494	3.3	838	0.590	100	NA	NA
Approach	306	188	494	3.3		0.590			

East: SR 903

Mov. From E To Exit:	L2 S	R2 N	Total	%HV	Cap. veh/h	Deg. Satn v/c	Lane Util. %	Prob. SL Ov. %	Ov. Lane No.
Lane 1	139	526	665	2.8	966	0.689	100	NA	NA
Approach	139	526	665	2.8		0.689			

North: SR 903

Mov.	L2	T1	Total	%HV		Deg.	Lane	Prob.	Ov.

From N To Exit:	E	S			Cap. veh/h	Satn v/c	Util. %	SL Ov. %	Lane No.
Lane 1	426	216	642	4.4	1139	0.563	100	NA	NA
Approach	426	216	642	4.4		0.563			
	Total	%HV	Deg.Satn (v/c)						
All Vehicles	1801	3.5	0.689						

Arrival Flows used in performance calculations are adjusted to include any Initial Queued Demand and Upstream Capacity Constraint effects.

Merge Analysis

	Exit Lane Number	Short Lane Length ft	Percent Opng in Lane %	Opposing Flow Rate veh/h	Critical Gap pcu/h	Follow-up Headway sec	Lane Flow Rate sec	Capacity veh/h	Deg. Satn veh/h	Min. Delay v/c	Merge Delay sec
There are no Exit Short Lanes for Merge Analysis at this Site.											

Variable Demand Analysis

	Initial Queued Demand veh	Residual Queued Demand veh	Time for Residual Demand to Clear sec	Duration of Oversatn sec
South: Bullfrog Rd				
Lane 1	0.0	0.0	0.0	0.0
East: SR 903				
Lane 1	0.0	0.0	0.0	0.0
North: SR 903				
Lane 1	0.0	0.0	0.0	0.0

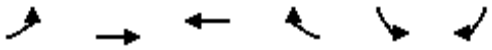

Lane Group	EBL	EBT	WBT	WBR	SBL	SBR
Lane Configurations						
Traffic Volume (vph)	7	943	1010	40	20	18
Future Volume (vph)	7	943	1010	40	20	18
Ideal Flow (vphpl)	1900	1900	1900	1900	1900	1900
Link Speed (mph)		25	25		30	
Link Distance (ft)		814	1314		535	
Travel Time (s)		22.2	35.8		12.2	
Confl. Peds. (#/hr)						7
Peak Hour Factor	1.00	1.00	1.00	1.00	1.00	1.00
Heavy Vehicles (%)	4%	4%	3%	3%	0%	0%
Shared Lane Traffic (%)						
Sign Control		Free	Free		Stop	

Intersection Summary	
Area Type:	Other

Control Type: Unsignalized

Intersection	
Int Delay, s/veh	1.1

Movement	EBL	EBT	WBT	WBR	SBL	SBR
Lane Configurations						
Traffic Vol, veh/h	7	943	1010	40	20	18
Future Vol, veh/h	7	943	1010	40	20	18
Conflicting Peds, #/hr	0	0	0	0	0	7
Sign Control	Free	Free	Free	Free	Stop	Stop
RT Channelized	-	None	-	None	-	None
Storage Length	-	-	-	-	0	-
Veh in Median Storage, #	-	0	0	-	0	-
Grade, %	-	0	0	-	0	-
Peak Hour Factor	100	100	100	100	100	100
Heavy Vehicles, %	4	4	3	3	0	0
Mvmt Flow	7	943	1010	40	20	18

Major/Minor	Major1		Major2		Minor2	
Conflicting Flow All	1050	0	-	0	1987	1037
Stage 1	-	-	-	-	1030	-
Stage 2	-	-	-	-	957	-
Critical Hdwy	4.14	-	-	-	6.4	6.2
Critical Hdwy Stg 1	-	-	-	-	5.4	-
Critical Hdwy Stg 2	-	-	-	-	5.4	-
Follow-up Hdwy	2.236	-	-	-	3.5	3.3
Pot Cap-1 Maneuver	655	-	-	-	68	283
Stage 1	-	-	-	-	347	-
Stage 2	-	-	-	-	376	-
Platoon blocked, %		-	-	-		
Mov Cap-1 Maneuver	655	-	-	-	67	281
Mov Cap-2 Maneuver	-	-	-	-	67	-
Stage 1	-	-	-	-	339	-
Stage 2	-	-	-	-	376	-

Approach	EB	WB	SB
HCM Control Delay, s	0.1	0	57.6
HCM LOS			F

Minor Lane/Major Mvmt	EBL	EBT	WBT	WBR	SBLn1
Capacity (veh/h)	655	-	-	-	105
HCM Lane V/C Ratio	0.011	-	-	-	0.362
HCM Control Delay (s)	10.6	0	-	-	57.6
HCM Lane LOS	B	A	-	-	F
HCM 95th %tile Q(veh)	0	-	-	-	1.4



Lane Group	EBL	EBT	EBR	WBL	WBT	WBR	NBL	NBT	NBR	SBL	SBT	SBR
Lane Configurations												
Traffic Volume (vph)	5	826	147	40	833	5	209	0	130	0	0	8
Future Volume (vph)	5	826	147	40	833	5	209	0	130	0	0	8
Ideal Flow (vphpl)	1900	1900	1900	1900	1900	1900	1900	1900	1900	1900	1900	1900
Link Speed (mph)		25			25			25			25	
Link Distance (ft)		1314			374			633			254	
Travel Time (s)		35.8			10.2			17.3			6.9	
Confl. Peds. (#/hr)			4	4					1	1		
Peak Hour Factor	1.00	1.00	1.00	1.00	1.00	1.00	1.00	1.00	1.00	1.00	1.00	1.00
Heavy Vehicles (%)	4%	4%	4%	3%	3%	3%	1%	1%	1%	0%	0%	0%
Shared Lane Traffic (%)												
Sign Control		Free			Free			Stop			Stop	

Intersection Summary	
Area Type:	Other

Control Type: Unsignalized

Intersection	
Int Delay, s/veh	252.8

Movement	EBL	EBT	EBR	WBL	WBT	WBR	NBL	NBT	NBR	SBL	SBT	SBR
Lane Configurations		↕			↕			↕			↕	
Traffic Vol, veh/h	5	826	147	40	833	5	209	0	130	0	0	8
Future Vol, veh/h	5	826	147	40	833	5	209	0	130	0	0	8
Conflicting Peds, #/hr	0	0	4	4	0	0	0	0	1	1	0	0
Sign Control	Free	Free	Free	Free	Free	Free	Stop	Stop	Stop	Stop	Stop	Stop
RT Channelized	-	-	None	-	-	None	-	-	None	-	-	None
Storage Length	-	-	-	-	-	-	-	-	-	-	-	-
Veh in Median Storage, #	-	0	-	-	0	-	-	0	-	-	0	-
Grade, %	-	0	-	-	0	-	-	0	-	-	0	-
Peak Hour Factor	100	100	100	100	100	100	100	100	100	100	100	100
Heavy Vehicles, %	4	4	4	3	3	3	1	1	1	0	0	0
Mvmt Flow	5	826	147	40	833	5	209	0	130	0	0	8

Major/Minor	Major1			Major2			Minor1			Minor2		
Conflicting Flow All	838	0	0	977	0	0	1834	1832	905	1892	1903	836
Stage 1	-	-	-	-	-	-	914	914	-	916	916	-
Stage 2	-	-	-	-	-	-	920	918	-	976	987	-
Critical Hdwy	4.14	-	-	4.13	-	-	7.11	6.51	6.21	7.1	6.5	6.2
Critical Hdwy Stg 1	-	-	-	-	-	-	6.11	5.51	-	6.1	5.5	-
Critical Hdwy Stg 2	-	-	-	-	-	-	6.11	5.51	-	6.1	5.5	-
Follow-up Hdwy	2.236	-	-	2.227	-	-	3.509	4.009	3.309	3.5	4	3.3
Pot Cap-1 Maneuver	788	-	-	702	-	-	~ 59	77	336	54	70	370
Stage 1	-	-	-	-	-	-	329	353	-	329	354	-
Stage 2	-	-	-	-	-	-	326	352	-	305	328	-
Platoon blocked, %		-	-		-	-						
Mov Cap-1 Maneuver	788	-	-	699	-	-	~ 52	68	334	30	61	370
Mov Cap-2 Maneuver	-	-	-	-	-	-	~ 52	68	-	30	61	-
Stage 1	-	-	-	-	-	-	323	347	-	324	316	-
Stage 2	-	-	-	-	-	-	285	314	-	184	322	-

Approach	EB	WB	NB	SB
HCM Control Delay, s	0	0.5	$ 1641.2	14.9
HCM LOS			F	B

Minor Lane/Major Mvmt	NBLn1	EBL	EBT	EBR	WBL	WBT	WBR	SBLn1
Capacity (veh/h)	77	788	-	-	699	-	-	370
HCM Lane V/C Ratio	4.403	0.006	-	-	0.057	-	-	0.022
HCM Control Delay (s)	$ 1641.2	9.6	0	-	10.5	0	-	14.9
HCM Lane LOS	F	A	A	-	B	A	-	B
HCM 95th %tile Q(veh)	36.3	0	-	-	0.2	-	-	0.1

Notes			
~: Volume exceeds capacity	$: Delay exceeds 300s	+: Computation Not Defined	*: All major volume in platoon



Lane Group	EBL	EBT	EBR	WBL	WBT	WBR	NBL	NBT	NBR	SBL	SBT	SBR
Lane Configurations												
Traffic Volume (vph)	25	861	100	15	792	10	88	10	5	20	15	33
Future Volume (vph)	25	861	100	15	792	10	88	10	5	20	15	33
Ideal Flow (vphpl)	1900	1900	1900	1900	1900	1900	1900	1900	1900	1900	1900	1900
Link Speed (mph)		30			30			25			25	
Link Distance (ft)		374			1851			514			309	
Travel Time (s)		8.5			42.1			14.0			8.4	
Confl. Peds. (#/hr)	1		5	5		1			2	2		
Peak Hour Factor	1.00	1.00	1.00	1.00	1.00	1.00	1.00	1.00	1.00	1.00	1.00	1.00
Heavy Vehicles (%)	6%	6%	6%	4%	4%	4%	3%	3%	3%	0%	0%	0%
Shared Lane Traffic (%)												
Sign Control		Free			Free			Stop			Stop	

Intersection Summary	
Area Type:	Other

Control Type: Unsignalized

Intersection	
Int Delay, s/veh	43.2

Movement	EBL	EBT	EBR	WBL	WBT	WBR	NBL	NBT	NBR	SBL	SBT	SBR
Lane Configurations		↕			↕			↕			↕	
Traffic Vol, veh/h	25	861	100	15	792	10	88	10	5	20	15	33
Future Vol, veh/h	25	861	100	15	792	10	88	10	5	20	15	33
Conflicting Peds, #/hr	1	0	5	5	0	1	0	0	2	2	0	0
Sign Control	Free	Free	Free	Free	Free	Free	Stop	Stop	Stop	Stop	Stop	Stop
RT Channelized	-	-	None	-	-	None	-	-	None	-	-	None
Storage Length	-	-	-	-	-	-	-	-	-	-	-	-
Veh in Median Storage, #	-	0	-	-	0	-	-	0	-	-	0	-
Grade, %	-	0	-	-	0	-	-	0	-	-	0	-
Peak Hour Factor	100	100	100	100	100	100	100	100	100	100	100	100
Heavy Vehicles, %	6	6	6	4	4	4	3	3	3	0	0	0
Mvmt Flow	25	861	100	15	792	10	88	10	5	20	15	33

Major/Minor	Major1			Major2			Minor1			Minor2		
Conflicting Flow All	803	0	0	966	0	0	1817	1799	918	1799	1844	798
Stage 1	-	-	-	-	-	-	966	966	-	828	828	-
Stage 2	-	-	-	-	-	-	851	833	-	971	1016	-
Critical Hdwy	4.16	-	-	4.14	-	-	7.13	6.53	6.23	7.1	6.5	6.2
Critical Hdwy Stg 1	-	-	-	-	-	-	6.13	5.53	-	6.1	5.5	-
Critical Hdwy Stg 2	-	-	-	-	-	-	6.13	5.53	-	6.1	5.5	-
Follow-up Hdwy	2.254	-	-	2.236	-	-	3.527	4.027	3.327	3.5	4	3.3
Pot Cap-1 Maneuver	803	-	-	705	-	-	~ 60	79	328	63	76	389
Stage 1	-	-	-	-	-	-	305	332	-	368	389	-
Stage 2	-	-	-	-	-	-	353	382	-	307	318	-
Platoon blocked, %		-	-		-	-						
Mov Cap-1 Maneuver	802	-	-	702	-	-	~ 42	70	326	51	68	389
Mov Cap-2 Maneuver	-	-	-	-	-	-	~ 42	70	-	51	68	-
Stage 1	-	-	-	-	-	-	283	307	-	342	373	-
Stage 2	-	-	-	-	-	-	298	367	-	272	294	-

Approach	EB	WB	NB	SB
HCM Control Delay, s	0.2	0.2	$ 757.8	102.3
HCM LOS			F	F

Minor Lane/Major Mvmt	NBLn1	EBL	EBT	EBR	WBL	WBT	WBR	SBLn1
Capacity (veh/h)	46	802	-	-	702	-	-	97
HCM Lane V/C Ratio	2.239	0.031	-	-	0.021	-	-	0.701
HCM Control Delay (s)	$ 757.8	9.6	0	-	10.2	0	-	102.3
HCM Lane LOS	F	A	A	-	B	A	-	F
HCM 95th %tile Q(veh)	10.7	0.1	-	-	0.1	-	-	3.6

Notes			
~: Volume exceeds capacity	$: Delay exceeds 300s	+: Computation Not Defined	*: All major volume in platoon



Lane Group	EBT	EBR	WBL	WBT	NBL	NBR
Lane Configurations						
Traffic Volume (vph)	25	10	167	10	30	304
Future Volume (vph)	25	10	167	10	30	304
Ideal Flow (vphpl)	1900	1900	1900	1900	1900	1900
Link Speed (mph)	25			25	25	
Link Distance (ft)	358			633	311	
Travel Time (s)	9.8			17.3	8.5	
Confl. Peds. (#/hr)					1	
Peak Hour Factor	1.00	1.00	1.00	1.00	1.00	1.00
Heavy Vehicles (%)	0%	0%	2%	2%	3%	3%
Shared Lane Traffic (%)						
Sign Control	Stop			Stop	Stop	

Intersection Summary	
Area Type:	Other

Control Type: Unsignalized

Intersection	
Intersection Delay, s/veh	9.2
Intersection LOS	A

Movement	EBT	EBR	WBL	WBT	NBL	NBR
Lane Configurations						
Traffic Vol, veh/h	25	10	167	10	30	304
Future Vol, veh/h	25	10	167	10	30	304
Peak Hour Factor	1.00	1.00	1.00	1.00	1.00	1.00
Heavy Vehicles, %	0	0	2	2	3	3
Mvmt Flow	25	10	167	10	30	304
Number of Lanes	1	0	0	1	1	0

Approach	EB	WB	NB
Opposing Approach	WB	EB	
Opposing Lanes	1	1	0
Conflicting Approach Left		NB	EB
Conflicting Lanes Left	0	1	1
Conflicting Approach Right	NB		WB
Conflicting Lanes Right	1	0	1
HCM Control Delay	7.9	9.4	9.3
HCM LOS	A	A	A

Lane	NBLn1	EBLn1	WBLn1
Vol Left, %	9%	0%	94%
Vol Thru, %	0%	71%	6%
Vol Right, %	91%	29%	0%
Sign Control	Stop	Stop	Stop
Traffic Vol by Lane	334	35	177
LT Vol	30	0	167
Through Vol	0	25	10
RT Vol	304	10	0
Lane Flow Rate	334	35	177
Geometry Grp	1	1	1
Degree of Util (X)	0.367	0.045	0.239
Departure Headway (Hd)	3.953	4.648	4.859
Convergence, Y/N	Yes	Yes	Yes
Cap	912	769	738
Service Time	1.968	2.687	2.893
HCM Lane V/C Ratio	0.366	0.046	0.24
HCM Control Delay	9.3	7.9	9.4
HCM Lane LOS	A	A	A
HCM 95th-tile Q	1.7	0.1	0.9



Lane Group	EBL	EBT	EBR	WBL	WBT	WBR	NBL	NBT	NBR	SBL	SBT	SBR
Lane Configurations												
Traffic Volume (vph)	165	395	200	122	195	110	75	129	155	80	91	51
Future Volume (vph)	165	395	200	122	195	110	75	129	155	80	91	51
Ideal Flow (vphpl)	1900	1900	1900	1900	1900	1900	1900	1900	1900	1900	1900	1900
Storage Length (ft)	150		0	80		0	70		0	70		0
Storage Lanes	1		0	1		0	1		1	1		0
Taper Length (ft)	25			25			25			25		
Link Speed (mph)		25			25			25			25	
Link Distance (ft)		218			305			227			311	
Travel Time (s)		5.9			8.3			6.2			8.5	
Peak Hour Factor	1.00	1.00	1.00	1.00	1.00	1.00	1.00	1.00	1.00	1.00	1.00	1.00
Heavy Vehicles (%)	4%	4%	4%	5%	5%	5%	2%	2%	2%	4%	4%	4%
Shared Lane Traffic (%)												
Sign Control		Free			Free			Stop			Stop	

Intersection Summary	
Area Type:	Other

Control Type: Unsignalized

Intersection	
Int Delay, s/veh	207

Movement	EBL	EBT	EBR	WBL	WBT	WBR	NBL	NBT	NBR	SBL	SBT	SBR
Lane Configurations												
Traffic Vol, veh/h	165	395	200	122	195	110	75	129	155	80	91	51
Future Vol, veh/h	165	395	200	122	195	110	75	129	155	80	91	51
Conflicting Peds, #/hr	0	0	0	0	0	0	0	0	0	0	0	0
Sign Control	Free	Free	Free	Free	Free	Free	Stop	Stop	Stop	Stop	Stop	Stop
RT Channelized	-	-	None	-	-	None	-	-	None	-	-	None
Storage Length	150	-	-	80	-	-	70	-	0	70	-	-
Veh in Median Storage, #	-	0	-	-	0	-	-	0	-	-	0	-
Grade, %	-	0	-	-	0	-	-	0	-	-	0	-
Peak Hour Factor	100	100	100	100	100	100	100	100	100	100	100	100
Heavy Vehicles, %	4	4	4	5	5	5	2	2	2	4	4	4
Mvmt Flow	165	395	200	122	195	110	75	129	155	80	91	51

Major/Minor	Major1			Major2			Minor1			Minor2		
Conflicting Flow All	305	0	0	595	0	0	1390	1374	495	1461	1419	250
Stage 1	-	-	-	-	-	-	825	825	-	494	494	-
Stage 2	-	-	-	-	-	-	565	549	-	967	925	-
Critical Hdwy	4.14	-	-	4.15	-	-	7.12	6.52	6.22	7.14	6.54	6.24
Critical Hdwy Stg 1	-	-	-	-	-	-	6.12	5.52	-	6.14	5.54	-
Critical Hdwy Stg 2	-	-	-	-	-	-	6.12	5.52	-	6.14	5.54	-
Follow-up Hdwy	2.236	-	-	2.245	-	-	3.518	4.018	3.318	3.536	4.036	3.336
Pot Cap-1 Maneuver	1244	-	-	967	-	-	120	145	575	106	135	784
Stage 1	-	-	-	-	-	-	367	387	-	553	543	-
Stage 2	-	-	-	-	-	-	510	516	-	303	345	-
Platoon blocked, %		-	-		-	-						
Mov Cap-1 Maneuver	1244	-	-	967	-	-	~ 22	~ 110	575	-	102	784
Mov Cap-2 Maneuver	-	-	-	-	-	-	~ 22	~ 110	-	-	102	-
Stage 1	-	-	-	-	-	-	318	336	-	479	475	-
Stage 2	-	-	-	-	-	-	337	451	-	118	299	-

Approach	EB	WB	NB	SB
HCM Control Delay, s	1.8	2.6	$ 1012.7	
HCM LOS			F	-

Minor Lane/Major Mvmt	NBLn1	NBLn2	EBL	EBT	EBR	WBL	WBT	WBR	SBLn1	SBLn2
Capacity (veh/h)	45	575	1244	-	-	967	-	-	-	148
HCM Lane V/C Ratio	4.533	0.27	0.133	-	-	0.126	-	-	-	0.959
HCM Control Delay (s)	$ 1771.8	13.6	8.3	-	-	9.3	-	-	-	123.1
HCM Lane LOS	F	B	A	-	-	A	-	-	-	F
HCM 95th %tile Q(veh)	23.2	1.1	0.5	-	-	0.4	-	-	-	6.9

Notes			
~: Volume exceeds capacity	$: Delay exceeds 300s	+: Computation Not Defined	*: All major volume in platoon

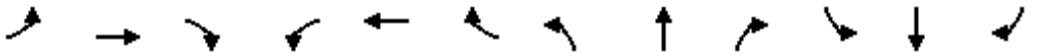

Lane Group	EBL	EBT	EBR	WBL	WBT	WBR	NBL	NBT	NBR	SBL	SBT	SBR
Lane Configurations												
Traffic Volume (vph)	25	570	35	70	370	43	40	30	155	16	52	57
Future Volume (vph)	25	570	35	70	370	43	40	30	155	16	52	57
Ideal Flow (vphpl)	1900	1900	1900	1900	1900	1900	1900	1900	1900	1900	1900	1900
Storage Length (ft)	150		0	175		0	75		0	0		0
Storage Lanes	1		0	1		0	1		1	0		0
Taper Length (ft)	25			25			25			25		
Link Speed (mph)		25			25			25			25	
Link Distance (ft)		494			1886			361			514	
Travel Time (s)		13.5			51.4			9.8			14.0	
Confl. Peds. (#/hr)	1		4	4		1	8					8
Peak Hour Factor	1.00	1.00	1.00	1.00	1.00	1.00	1.00	1.00	1.00	1.00	1.00	1.00
Heavy Vehicles (%)	4%	4%	4%	4%	4%	4%	5%	5%	5%	67%	67%	67%
Shared Lane Traffic (%)												
Sign Control		Free			Free			Stop			Stop	

Intersection Summary	
Area Type:	Other
Control Type: Unsignalized	

Intersection	
Int Delay, s/veh	13.2

Movement	EBL	EBT	EBR	WBL	WBT	WBR	NBL	NBT	NBR	SBL	SBT	SBR
Lane Configurations												
Traffic Vol, veh/h	25	570	35	70	370	43	40	30	155	16	52	57
Future Vol, veh/h	25	570	35	70	370	43	40	30	155	16	52	57
Conflicting Peds, #/hr	1	0	4	4	0	1	8	0	0	0	0	8
Sign Control	Free	Free	Free	Free	Free	Free	Stop	Stop	Stop	Stop	Stop	Stop
RT Channelized	-	-	None	-	-	None	-	-	None	-	-	None
Storage Length	150	-	-	175	-	-	75	-	0	-	-	-
Veh in Median Storage, #	-	0	-	-	0	-	-	0	-	-	0	-
Grade, %	-	0	-	-	0	-	-	0	-	-	0	-
Peak Hour Factor	100	100	100	100	100	100	100	100	100	100	100	100
Heavy Vehicles, %	4	4	4	4	4	4	5	5	5	67	67	67
Mvmt Flow	25	570	35	70	370	43	40	30	155	16	52	57

Major/Minor	Major1			Major2			Minor1			Minor2		
Conflicting Flow All	414	0	0	609	0	0	1236	1196	592	1263	1192	401
Stage 1	-	-	-	-	-	-	642	642	-	533	533	-
Stage 2	-	-	-	-	-	-	594	554	-	730	659	-
Critical Hdwy	4.14	-	-	4.14	-	-	7.15	6.55	6.25	7.77	7.17	6.87
Critical Hdwy Stg 1	-	-	-	-	-	-	6.15	5.55	-	6.77	6.17	-
Critical Hdwy Stg 2	-	-	-	-	-	-	6.15	5.55	-	6.77	6.17	-
Follow-up Hdwy	2.236	-	-	2.236	-	-	3.545	4.045	3.345	4.103	4.603	3.903
Pot Cap-1 Maneuver	1134	-	-	960	-	-	151	184	501	108	142	529
Stage 1	-	-	-	-	-	-	458	464	-	430	433	-
Stage 2	-	-	-	-	-	-	486	509	-	327	374	-
Platoon blocked, %		-	-		-	-						
Mov Cap-1 Maneuver	1133	-	-	956	-	-	85	166	499	60	128	524
Mov Cap-2 Maneuver	-	-	-	-	-	-	85	166	-	60	128	-
Stage 1	-	-	-	-	-	-	446	452	-	420	401	-
Stage 2	-	-	-	-	-	-	347	471	-	206	364	-

Approach	EB	WB	NB	SB
HCM Control Delay, s	0.3	1.3	37.7	79.9
HCM LOS			E	F

Minor Lane/Major Mvmt	NBLn1	NBLn2	EBL	EBT	EBR	WBL	WBT	WBR	SBLn1
Capacity (veh/h)	107	499	1133	-	-	956	-	-	160
HCM Lane V/C Ratio	0.654	0.311	0.022	-	-	0.073	-	-	0.781
HCM Control Delay (s)	87.2	15.4	8.2	-	-	9.1	-	-	79.9
HCM Lane LOS	F	C	A	-	-	A	-	-	F
HCM 95th %tile Q(veh)	3.3	1.3	0.1	-	-	0.2	-	-	5



Lane Group	EBL	EBT	EBR	WBL	WBT	WBR	NBL	NBT	NBR	SBL	SBT	SBR
Lane Configurations												
Traffic Volume (vph)	52	635	144	90	471	30	292	40	25	25	25	54
Future Volume (vph)	52	635	144	90	471	30	292	40	25	25	25	54
Ideal Flow (vphpl)	1900	1900	1900	1900	1900	1900	1900	1900	1900	1900	1900	1900
Storage Length (ft)	0		0	0		0	70		0	0		0
Storage Lanes	0		0	0		0	1		0	0		0
Taper Length (ft)	25			25			25			25		
Link Speed (mph)		25			25			25			25	
Link Distance (ft)		1851			1050			401			441	
Travel Time (s)		50.5			28.6			10.9			12.0	
Confl. Peds. (#/hr)	1		2	2		1	1		1	1		1
Peak Hour Factor	1.00	1.00	1.00	1.00	1.00	1.00	1.00	1.00	1.00	1.00	1.00	1.00
Heavy Vehicles (%)	5%	5%	5%	2%	2%	2%	5%	5%	5%	0%	0%	0%
Shared Lane Traffic (%)												
Sign Control		Free			Free			Stop			Stop	

Intersection Summary	
Area Type:	Other
Control Type: Unsignalized	

Intersection	
Int Delay, s/veh	318.8

Movement	EBL	EBT	EBR	WBL	WBT	WBR	NBL	NBT	NBR	SBL	SBT	SBR
Lane Configurations												
Traffic Vol, veh/h	52	635	144	90	471	30	292	40	25	25	25	54
Future Vol, veh/h	52	635	144	90	471	30	292	40	25	25	25	54
Conflicting Peds, #/hr	1	0	2	2	0	1	1	0	1	1	0	1
Sign Control	Free	Free	Free	Free	Free	Free	Stop	Stop	Stop	Stop	Stop	Stop
RT Channelized	-	-	None	-	-	None	-	-	None	-	-	None
Storage Length	-	-	-	-	-	-	70	-	-	-	-	-
Veh in Median Storage, #	-	0	-	-	0	-	-	0	-	-	0	-
Grade, %	-	0	-	-	0	-	-	0	-	-	0	-
Peak Hour Factor	100	100	100	100	100	100	100	100	100	100	100	100
Heavy Vehicles, %	5	5	5	2	2	2	5	5	5	0	0	0
Mvmt Flow	52	635	144	90	471	30	292	40	25	25	25	54

Major/Minor	Major1			Major2			Minor1			Minor2		
Conflicting Flow All	502	0	0	781	0	0	1520	1495	710	1512	1552	488
Stage 1	-	-	-	-	-	-	813	813	-	667	667	-
Stage 2	-	-	-	-	-	-	707	682	-	845	885	-
Critical Hdwy	4.15	-	-	4.12	-	-	7.15	6.55	6.25	7.1	6.5	6.2
Critical Hdwy Stg 1	-	-	-	-	-	-	6.15	5.55	-	6.1	5.5	-
Critical Hdwy Stg 2	-	-	-	-	-	-	6.15	5.55	-	6.1	5.5	-
Follow-up Hdwy	2.245	-	-	2.218	-	-	3.545	4.045	3.345	3.5	4	3.3
Pot Cap-1 Maneuver	1047	-	-	837	-	-	~ 96	121	429	100	115	584
Stage 1	-	-	-	-	-	-	368	388	-	451	460	-
Stage 2	-	-	-	-	-	-	421	445	-	360	366	-
Platoon blocked, %		-	-		-	-						
Mov Cap-1 Maneuver	1046	-	-	835	-	-	~ 57	93	428	52	89	583
Mov Cap-2 Maneuver	-	-	-	-	-	-	~ 57	93	-	52	89	-
Stage 1	-	-	-	-	-	-	334	352	-	410	391	-
Stage 2	-	-	-	-	-	-	304	378	-	273	332	-

Approach	EB	WB	NB	SB
HCM Control Delay, s	0.5	1.5	$ 1645	112.8
HCM LOS			F	F

Minor Lane/Major Mvmt	NBLn1	NBLn2	EBL	EBT	EBR	WBL	WBT	WBR	SBLn1
Capacity (veh/h)	57	133	1046	-	-	835	-	-	122
HCM Lane V/C Ratio	5.123	0.489	0.05	-	-	0.108	-	-	0.852
HCM Control Delay (s)	$ 1998.8	55.5	8.6	0	-	9.8	0	-	112.8
HCM Lane LOS	F	F	A	A	-	A	A	-	F
HCM 95th %tile Q(veh)	32.7	2.3	0.2	-	-	0.4	-	-	5.2

Notes			
~: Volume exceeds capacity	$: Delay exceeds 300s	+: Computation Not Defined	*: All major volume in platoon

Lane Group	EBL	EBT	EBR	WBL	WBT	WBR	NBL	NBT	NBR	SBL	SBT	SBR
Lane Configurations												
Traffic Volume (vph)	60	545	135	70	383	189	85	108	120	51	188	80
Future Volume (vph)	60	545	135	70	383	189	85	108	120	51	188	80
Ideal Flow (vphpl)	1900	1900	1900	1900	1900	1900	1900	1900	1900	1900	1900	1900
Storage Length (ft)	90		0	100		0	150		0	70		0
Storage Lanes	1		0	1		0	1		0	1		0
Taper Length (ft)	25			25			25			25		
Right Turn on Red			Yes			Yes			Yes			Yes
Link Speed (mph)		25			25			25			25	
Link Distance (ft)		1886			1034			457			401	
Travel Time (s)		51.4			28.2			12.5			10.9	
Confl. Peds. (#/hr)			7	7			7					7
Peak Hour Factor	1.00	1.00	1.00	1.00	1.00	1.00	1.00	1.00	1.00	1.00	1.00	1.00
Heavy Vehicles (%)	4%	4%	4%	3%	3%	3%	6%	6%	6%	6%	6%	6%
Shared Lane Traffic (%)												
Turn Type	Perm	NA		Perm	NA		Perm	NA		Perm	NA	
Protected Phases		2			6			4			8	
Permitted Phases	2			6			4			8		
Detector Phase	2	2		6	6		4	4		8	8	
Switch Phase												
Minimum Initial (s)	10.0	10.0		10.0	10.0		5.0	5.0		5.0	5.0	
Minimum Split (s)	33.6	33.6		32.6	32.6		31.6	31.6		28.6	28.6	
Total Split (s)	65.0	65.0		65.0	65.0		35.0	35.0		35.0	35.0	
Total Split (%)	65.0%	65.0%		65.0%	65.0%		35.0%	35.0%		35.0%	35.0%	
Yellow Time (s)	3.6	3.6		3.6	3.6		3.6	3.6		3.6	3.6	
All-Red Time (s)	1.0	1.0		1.0	1.0		1.0	1.0		1.0	1.0	
Lost Time Adjust (s)	0.0	0.0		0.0	0.0		0.0	0.0		0.0	0.0	
Total Lost Time (s)	4.6	4.6		4.6	4.6		4.6	4.6		4.6	4.6	
Lead/Lag												
Lead-Lag Optimize?												
Recall Mode	Max	Max		Max	Max		None	None		None	None	

Intersection Summary	
Area Type:	Other
Cycle Length: 100	
Actuated Cycle Length: 88	
Natural Cycle: 70	
Control Type: Actuated-Uncoordinated	

Splits and Phases: 14: S Cle Elum Way/Stafford Ave & W First St



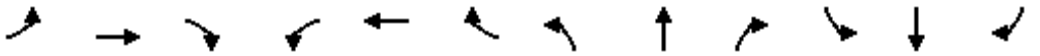

Movement	EBL	EBT	EBR	WBL	WBT	WBR	NBL	NBT	NBR	SBL	SBT	SBR
Lane Configurations												
Traffic Volume (veh/h)	60	545	135	70	383	189	85	108	120	51	188	80
Future Volume (veh/h)	60	545	135	70	383	189	85	108	120	51	188	80
Initial Q (Qb), veh	0	0	0	0	0	0	0	0	0	0	0	0
Ped-Bike Adj(A_pbT)	1.00		0.99	1.00		0.99	0.99		0.99	0.99		0.99
Parking Bus, Adj	1.00	1.00	1.00	1.00	1.00	1.00	1.00	1.00	1.00	1.00	1.00	1.00
Work Zone On Approach		No			No			No			No	
Adj Sat Flow, veh/h/ln	1841	1841	1841	1856	1856	1856	1811	1811	1811	1811	1811	1811
Adj Flow Rate, veh/h	60	545	135	70	383	189	85	108	120	51	188	80
Peak Hour Factor	1.00	1.00	1.00	1.00	1.00	1.00	1.00	1.00	1.00	1.00	1.00	1.00
Percent Heavy Veh, %	4	4	4	3	3	3	6	6	6	6	6	6
Cap, veh/h	466	917	227	396	754	372	205	200	223	229	309	132
Arrive On Green	0.64	0.64	0.64	0.64	0.64	0.64	0.26	0.26	0.26	0.26	0.26	0.26
Sat Flow, veh/h	826	1423	352	754	1170	578	1069	778	864	1108	1200	511
Grp Volume(v), veh/h	60	0	680	70	0	572	85	0	228	51	0	268
Grp Sat Flow(s),veh/h/ln	826	0	1775	754	0	1748	1069	0	1642	1108	0	1711
Q Serve(g_s), s	3.9	0.0	20.7	5.5	0.0	16.2	7.1	0.0	11.2	3.9	0.0	12.9
Cycle Q Clear(g_c), s	20.1	0.0	20.7	26.2	0.0	16.2	20.1	0.0	11.2	15.1	0.0	12.9
Prop In Lane	1.00		0.20	1.00		0.33	1.00		0.53	1.00		0.30
Lane Grp Cap(c), veh/h	466	0	1144	396	0	1126	205	0	423	229	0	441
V/C Ratio(X)	0.13	0.00	0.59	0.18	0.00	0.51	0.42	0.00	0.54	0.22	0.00	0.61
Avail Cap(c_a), veh/h	466	0	1144	396	0	1126	276	0	532	303	0	555
HCM Platoon Ratio	1.00	1.00	1.00	1.00	1.00	1.00	1.00	1.00	1.00	1.00	1.00	1.00
Upstream Filter(I)	1.00	0.00	1.00	1.00	0.00	1.00	1.00	0.00	1.00	1.00	0.00	1.00
Uniform Delay (d), s/veh	14.1	0.0	9.6	17.2	0.0	8.8	39.5	0.0	30.0	36.5	0.0	30.6
Incr Delay (d2), s/veh	0.6	0.0	2.3	1.0	0.0	1.6	1.9	0.0	1.5	0.5	0.0	1.4
Initial Q Delay(d3),s/veh	0.0	0.0	0.0	0.0	0.0	0.0	0.0	0.0	0.0	0.0	0.0	0.0
%ile BackOfQ(50%),veh/ln	0.8	0.0	8.0	1.1	0.0	6.1	2.0	0.0	4.6	1.1	0.0	5.5
Unsig. Movement Delay, s/veh												
LnGrp Delay(d),s/veh	14.7	0.0	11.9	18.2	0.0	10.5	41.4	0.0	31.5	37.0	0.0	32.0
LnGrp LOS	B	A	B	B	A	B	D	A	C	D	A	C
Approach Vol, veh/h		740			642			313			319	
Approach Delay, s/veh		12.1			11.3			34.2			32.8	
Approach LOS		B			B			C			C	

Timer - Assigned Phs		2		4		6		8				
Phs Duration (G+Y+Rc), s		65.0		28.7		65.0		28.7				
Change Period (Y+Rc), s		4.6		4.6		4.6		4.6				
Max Green Setting (Gmax), s		60.4		30.4		60.4		30.4				
Max Q Clear Time (g_c+I1), s		22.7		22.1		28.2		17.1				
Green Ext Time (p_c), s		6.6		1.5		5.4		1.5				

Intersection Summary												
HCM 6th Ctrl Delay			18.6									
HCM 6th LOS			B									



Lane Group	EBL	EBT	EBR	WBL	WBT	WBR	NBL	NBT	NBR	SBL	SBT	SBR
Lane Configurations												
Traffic Volume (vph)	30	413	237	20	360	45	243	25	5	25	25	48
Future Volume (vph)	30	413	237	20	360	45	243	25	5	25	25	48
Ideal Flow (vphpl)	1900	1900	1900	1900	1900	1900	1900	1900	1900	1900	1900	1900
Storage Length (ft)	0		0	0		0	150		0	0		0
Storage Lanes	0		0	0		0	1		0	0		0
Taper Length (ft)	25			25			25			25		
Link Speed (mph)		25			25			25			25	
Link Distance (ft)		1050			503			379			273	
Travel Time (s)		28.6			13.7			10.3			7.4	
Confl. Peds. (#/hr)	2		2	2		2	2		2	2		2
Peak Hour Factor	1.00	1.00	1.00	1.00	1.00	1.00	1.00	1.00	1.00	1.00	1.00	1.00
Heavy Vehicles (%)	4%	4%	4%	2%	2%	2%	3%	3%	3%	0%	0%	0%
Parking (#/hr)								0	0			
Shared Lane Traffic (%)												
Sign Control		Free			Free			Stop			Stop	

Intersection Summary	
Area Type:	Other
Control Type: Unsignalized	

Intersection	
Int Delay, s/veh	54.1

Movement	EBL	EBT	EBR	WBL	WBT	WBR	NBL	NBT	NBR	SBL	SBT	SBR
Lane Configurations												
Traffic Vol, veh/h	30	413	237	20	360	45	243	25	5	25	25	48
Future Vol, veh/h	30	413	237	20	360	45	243	25	5	25	25	48
Conflicting Peds, #/hr	2	0	2	2	0	2	2	0	2	2	0	2
Sign Control	Free	Free	Free	Free	Free	Free	Stop	Stop	Stop	Stop	Stop	Stop
RT Channelized	-	-	None	-	-	None	-	-	None	-	-	None
Storage Length	-	-	-	-	-	-	150	-	-	-	-	-
Veh in Median Storage, #	-	0	-	-	0	-	-	0	-	-	0	-
Grade, %	-	0	-	-	0	-	-	0	-	-	0	-
Peak Hour Factor	100	100	100	100	100	100	100	100	100	100	100	100
Heavy Vehicles, %	4	4	4	2	2	2	3	3	3	0	0	0
Mvmt Flow	30	413	237	20	360	45	243	25	5	25	25	48

Major/Minor	Major1			Major2			Minor1			Minor2		
Conflicting Flow All	407	0	0	652	0	0	1055	1041	536	1034	1137	387
Stage 1	-	-	-	-	-	-	594	594	-	425	425	-
Stage 2	-	-	-	-	-	-	461	447	-	609	712	-
Critical Hdwy	4.14	-	-	4.12	-	-	7.13	6.53	6.23	7.1	6.5	6.2
Critical Hdwy Stg 1	-	-	-	-	-	-	6.13	5.53	-	6.1	5.5	-
Critical Hdwy Stg 2	-	-	-	-	-	-	6.13	5.53	-	6.1	5.5	-
Follow-up Hdwy	2.236	-	-	2.218	-	-	3.527	4.027	3.327	3.5	4	3.3
Pot Cap-1 Maneuver	1141	-	-	935	-	-	~ 203	229	543	212	203	665
Stage 1	-	-	-	-	-	-	490	491	-	611	590	-
Stage 2	-	-	-	-	-	-	579	572	-	486	439	-
Platoon blocked, %		-	-		-	-						
Mov Cap-1 Maneuver	1139	-	-	933	-	-	~ 160	212	541	180	188	662
Mov Cap-2 Maneuver	-	-	-	-	-	-	~ 160	212	-	180	188	-
Stage 1	-	-	-	-	-	-	468	469	-	584	572	-
Stage 2	-	-	-	-	-	-	498	555	-	435	419	-

Approach	EB	WB	NB	SB
HCM Control Delay, s	0.4	0.4	282.4	24.1
HCM LOS			F	C

Minor Lane/Major Mvmt	NBLn1	NBLn2	EBL	EBT	EBR	WBL	WBT	WBR	SBLn1
Capacity (veh/h)	160	236	1139	-	-	933	-	-	285
HCM Lane V/C Ratio	1.519	0.127	0.026	-	-	0.021	-	-	0.344
HCM Control Delay (s)	$ 314.5	22.5	8.2	0	-	8.9	0	-	24.1
HCM Lane LOS	F	C	A	A	-	A	A	-	C
HCM 95th %tile Q(veh)	16.1	0.4	0.1	-	-	0.1	-	-	1.5

Notes			
~: Volume exceeds capacity	$: Delay exceeds 300s	+: Computation Not Defined	*: All major volume in platoon

Lane Group	EBL	EBT	EBR	WBL	WBT	WBR	NBL	NBT	NBR	SBL	SBT	SBR
Lane Configurations												
Traffic Volume (vph)	10	496	216	40	380	64	223	144	35	66	186	10
Future Volume (vph)	10	496	216	40	380	64	223	144	35	66	186	10
Ideal Flow (vphpl)	1900	1900	1900	1900	1900	1900	1900	1900	1900	1900	1900	1900
Storage Length (ft)	75		0	100		0	150		0	125		0
Storage Lanes	1		0	1		0	1		0	1		0
Taper Length (ft)	25			25			25			25		
Right Turn on Red			Yes			Yes			Yes			Yes
Link Speed (mph)		25			25			25			25	
Link Distance (ft)		1034			490			313			379	
Travel Time (s)		28.2			13.4			8.5			10.3	
Confl. Peds. (#/hr)	22		6	6		22						
Peak Hour Factor	1.00	1.00	1.00	1.00	1.00	1.00	1.00	1.00	1.00	1.00	1.00	1.00
Heavy Vehicles (%)	3%	3%	3%	3%	3%	3%	5%	5%	5%	9%	9%	9%
Parking (#/hr)		0	0		0	0		0	0		0	0
Shared Lane Traffic (%)												
Turn Type	Perm	NA		Perm	NA		Perm	NA		Perm	NA	
Protected Phases		2			6			8			4	
Permitted Phases	2			6			8			4		
Detector Phase	2	2		6	6		8	8		4	4	
Switch Phase												
Minimum Initial (s)	15.0	15.0		15.0	15.0		8.0	8.0		8.0	8.0	
Minimum Split (s)	29.5	29.5		28.5	28.5		27.5	27.5		29.5	29.5	
Total Split (s)	50.0	50.0		50.0	50.0		25.0	25.0		25.0	25.0	
Total Split (%)	66.7%	66.7%		66.7%	66.7%		33.3%	33.3%		33.3%	33.3%	
Yellow Time (s)	3.5	3.5		3.5	3.5		3.5	3.5		3.5	3.5	
All-Red Time (s)	1.0	1.0		1.0	1.0		1.0	1.0		1.0	1.0	
Lost Time Adjust (s)	0.0	0.0		0.0	0.0		0.0	0.0		0.0	0.0	
Total Lost Time (s)	4.5	4.5		4.5	4.5		4.5	4.5		4.5	4.5	
Lead/Lag												
Lead-Lag Optimize?												
Recall Mode	C-Min	C-Min		C-Min	C-Min		None	None		None	None	

Intersection Summary	
Area Type:	Other
Cycle Length: 75	
Actuated Cycle Length: 75	
Offset: 0 (0%), Referenced to phase 2:EBTL and 6:WBTL, Start of Green	
Natural Cycle: 70	
Control Type: Actuated-Coordinated	

Splits and Phases: 16: Oakes Ave & W First St



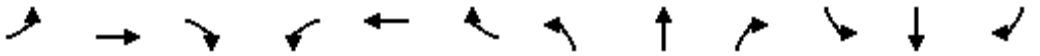

Movement	EBL	EBT	EBR	WBL	WBT	WBR	NBL	NBT	NBR	SBL	SBT	SBR
Lane Configurations												
Traffic Volume (veh/h)	10	496	216	40	380	64	223	144	35	66	186	10
Future Volume (veh/h)	10	496	216	40	380	64	223	144	35	66	186	10
Initial Q (Qb), veh	0	0	0	0	0	0	0	0	0	0	0	0
Ped-Bike Adj(A_pbT)	0.99		0.98	1.00		0.98	1.00		1.00	1.00		1.00
Parking Bus, Adj	1.00	1.00	0.90	1.00	1.00	0.90	1.00	1.00	0.90	1.00	1.00	0.90
Work Zone On Approach		No			No			No			No	
Adj Sat Flow, veh/h/ln	1856	1856	1856	1856	1856	1856	1826	1826	1826	1767	1767	1767
Adj Flow Rate, veh/h	10	496	216	40	380	64	223	144	35	66	186	10
Peak Hour Factor	1.00	1.00	1.00	1.00	1.00	1.00	1.00	1.00	1.00	1.00	1.00	1.00
Percent Heavy Veh, %	3	3	3	3	3	3	5	5	5	9	9	9
Cap, veh/h	660	665	290	302	843	142	293	349	85	302	409	22
Arrive On Green	0.61	0.61	0.61	1.00	1.00	1.00	0.27	0.27	0.27	0.27	0.27	0.27
Sat Flow, veh/h	929	1096	477	732	1389	234	1159	1277	310	1138	1495	80
Grp Volume(v), veh/h	10	0	712	40	0	444	223	0	179	66	0	196
Grp Sat Flow(s),veh/h/ln	929	0	1574	732	0	1623	1159	0	1587	1138	0	1575
Q Serve(g_s), s	0.3	0.0	24.4	2.4	0.0	0.0	12.8	0.0	6.9	3.8	0.0	7.7
Cycle Q Clear(g_c), s	0.3	0.0	24.4	26.8	0.0	0.0	20.5	0.0	6.9	10.7	0.0	7.7
Prop In Lane	1.00		0.30	1.00		0.14	1.00		0.20	1.00		0.05
Lane Grp Cap(c), veh/h	660	0	955	302	0	984	293	0	434	302	0	431
V/C Ratio(X)	0.02	0.00	0.75	0.13	0.00	0.45	0.76	0.00	0.41	0.22	0.00	0.46
Avail Cap(c_a), veh/h	660	0	955	302	0	984	293	0	434	302	0	431
HCM Platoon Ratio	1.00	1.00	1.00	2.00	2.00	2.00	1.00	1.00	1.00	1.00	1.00	1.00
Upstream Filter(I)	0.82	0.00	0.82	0.93	0.00	0.93	1.00	0.00	1.00	1.00	0.00	1.00
Uniform Delay (d), s/veh	5.9	0.0	10.6	7.2	0.0	0.0	31.9	0.0	22.3	26.7	0.0	22.6
Incr Delay (d2), s/veh	0.0	0.0	4.4	0.8	0.0	1.4	10.0	0.0	0.2	0.1	0.0	0.3
Initial Q Delay(d3),s/veh	0.0	0.0	0.0	0.0	0.0	0.0	0.0	0.0	0.0	0.0	0.0	0.0
%ile BackOfQ(50%),veh/ln	0.1	0.0	8.3	0.4	0.0	0.4	4.9	0.0	2.5	1.0	0.0	2.8
Unsig. Movement Delay, s/veh												
LnGrp Delay(d),s/veh	5.9	0.0	15.0	8.0	0.0	1.4	41.9	0.0	22.6	26.8	0.0	22.9
LnGrp LOS	A	A	B	A	A	A	D	A	C	C	A	C
Approach Vol, veh/h		722			484			402			262	
Approach Delay, s/veh		14.8			1.9			33.3			23.9	
Approach LOS		B			A			C			C	

Timer - Assigned Phs	2	4	6	8
Phs Duration (G+Y+Rc), s	50.0	25.0	50.0	25.0
Change Period (Y+Rc), s	4.5	4.5	4.5	4.5
Max Green Setting (Gmax), s	45.5	20.5	45.5	20.5
Max Q Clear Time (g_c+I1), s	26.4	12.7	28.8	22.5
Green Ext Time (p_c), s	5.5	0.6	3.0	0.0

Intersection Summary	
HCM 6th Ctrl Delay	16.7
HCM 6th LOS	B

Notes

User approved pedestrian interval to be less than phase max green.



Lane Group	EBL	EBT	EBR	WBL	WBT	WBR	NBL	NBT	NBR	SBL	SBT	SBR
Lane Configurations												
Traffic Volume (vph)	45	266	152	15	346	20	66	35	25	5	15	43
Future Volume (vph)	45	266	152	15	346	20	66	35	25	5	15	43
Ideal Flow (vphpl)	1900	1900	1900	1900	1900	1900	1900	1900	1900	1900	1900	1900
Link Speed (mph)		25			25			25			25	
Link Distance (ft)		503			709			369			307	
Travel Time (s)		13.7			19.3			10.1			8.4	
Confl. Peds. (#/hr)	7		7	7		7	4		41	41		4
Peak Hour Factor	1.00	1.00	1.00	1.00	1.00	1.00	1.00	1.00	1.00	1.00	1.00	1.00
Heavy Vehicles (%)	2%	2%	2%	2%	2%	2%	5%	5%	5%	0%	0%	0%
Parking (#/hr)	0	0	0	0	0	0	0	0	0	0	0	0
Shared Lane Traffic (%)												
Sign Control		Stop			Stop			Stop			Stop	

Intersection Summary	
Area Type:	Other
Control Type: Unsignalized	

Intersection	
Intersection Delay, s/veh	14.1
Intersection LOS	B

Movement	EBL	EBT	EBR	WBL	WBT	WBR	NBL	NBT	NBR	SBL	SBT	SBR
Lane Configurations												
Traffic Vol, veh/h	45	266	152	15	346	20	66	35	25	5	15	43
Future Vol, veh/h	45	266	152	15	346	20	66	35	25	5	15	43
Peak Hour Factor	1.00	1.00	1.00	1.00	1.00	1.00	1.00	1.00	1.00	1.00	1.00	1.00
Heavy Vehicles, %	2	2	2	2	2	2	5	5	5	0	0	0
Mvmt Flow	45	266	152	15	346	20	66	35	25	5	15	43
Number of Lanes	0	1	0	0	1	0	0	1	0	0	1	0

Approach	EB	WB	NB	SB
Opposing Approach	WB	EB	SB	NB
Opposing Lanes	1	1	1	1
Conflicting Approach Left	SB	NB	EB	WB
Conflicting Lanes Left	1	1	1	1
Conflicting Approach Right	NB	SB	WB	EB
Conflicting Lanes Right	1	1	1	1
HCM Control Delay	15.7	14	10.9	9.6
HCM LOS	C	B	B	A

Lane	NBLn1	EBLn1	WBLn1	SBLn1
Vol Left, %	52%	10%	4%	8%
Vol Thru, %	28%	57%	91%	24%
Vol Right, %	20%	33%	5%	68%
Sign Control	Stop	Stop	Stop	Stop
Traffic Vol by Lane	126	463	381	63
LT Vol	66	45	15	5
Through Vol	35	266	346	15
RT Vol	25	152	20	43
Lane Flow Rate	126	463	381	63
Geometry Grp	1	1	1	1
Degree of Util (X)	0.215	0.626	0.54	0.102
Departure Headway (Hd)	6.146	4.865	5.104	5.852
Convergence, Y/N	Yes	Yes	Yes	Yes
Cap	583	741	705	610
Service Time	4.194	2.897	3.138	3.908
HCM Lane V/C Ratio	0.216	0.625	0.54	0.103
HCM Control Delay	10.9	15.7	14	9.6
HCM Lane LOS	B	C	B	A
HCM 95th-tile Q	0.8	4.4	3.3	0.3

Lane Group	EBL	EBT	EBR	WBL	WBT	WBR	NBL	NBT	NBR	SBL	SBT	SBR
Lane Configurations												
Traffic Volume (vph)	45	516	30	30	414	62	15	14	30	140	22	45
Future Volume (vph)	45	516	30	30	414	62	15	14	30	140	22	45
Satd. Flow (prot)	1736	1628	0	1770	1637	0	0	1799	1411	0	1804	1439
Flt Permitted	0.456			0.412				0.836			0.734	
Satd. Flow (perm)	830	1628	0	763	1637	0	0	1539	1367	0	1368	1403
Satd. Flow (RTOR)		7			18				30			45
Confl. Peds. (#/hr)	7		11	11		7	4		9	9		4
Peak Hour Factor	1.00	1.00	1.00	1.00	1.00	1.00	1.00	1.00	1.00	1.00	1.00	1.00
Heavy Vehicles (%)	4%	4%	4%	2%	2%	2%	3%	3%	3%	1%	1%	1%
Parking (#/hr)		0	0		0	0			0			0
Shared Lane Traffic (%)												
Lane Group Flow (vph)	45	546	0	30	476	0	0	29	30	0	162	45
Turn Type	Perm	NA		Perm	NA		Perm	NA	custom	Perm	NA	custom
Protected Phases		2			6			8			4	
Permitted Phases	2			6			8		2	4		6
Detector Phase	2	2		6	6		8	8	2	4	4	6
Switch Phase												
Minimum Initial (s)	20.0	20.0		20.0	20.0		8.0	8.0	20.0	8.0	8.0	20.0
Minimum Split (s)	34.5	34.5		34.5	34.5		35.5	35.5	34.5	34.5	34.5	34.5
Total Split (s)	50.0	50.0		50.0	50.0		25.0	25.0	50.0	25.0	25.0	50.0
Total Split (%)	66.7%	66.7%		66.7%	66.7%		33.3%	33.3%	66.7%	33.3%	33.3%	66.7%
Yellow Time (s)	3.5	3.5		3.5	3.5		3.5	3.5	3.5	3.5	3.5	3.5
All-Red Time (s)	1.0	1.0		1.0	1.0		1.0	1.0	1.0	1.0	1.0	1.0
Lost Time Adjust (s)	0.0	0.0		0.0	0.0			0.0	0.0		0.0	0.0
Total Lost Time (s)	4.5	4.5		4.5	4.5			4.5	4.5		4.5	4.5
Lead/Lag												
Lead-Lag Optimize?												
Recall Mode	C-Min	C-Min		C-Min	C-Min		None	None	C-Min	None	None	C-Min
Act Effct Green (s)	52.2	52.2		52.2	52.2			13.8	52.2		13.8	52.2
Actuated g/C Ratio	0.70	0.70		0.70	0.70			0.18	0.70		0.18	0.70
v/c Ratio	0.08	0.48		0.06	0.42			0.10	0.03		0.65	0.05
Control Delay	6.5	8.0		5.4	6.9			23.6	2.4		39.5	2.1
Queue Delay	0.0	0.2		0.0	0.0			0.0	0.0		0.0	0.0
Total Delay	6.5	8.2		5.4	6.9			23.6	2.4		39.5	2.1
LOS	A	A		A	A			C	A		D	A
Approach Delay		8.1			6.9			12.8			31.4	
Approach LOS		A			A			B			C	

Intersection Summary	
Cycle Length: 75	
Actuated Cycle Length: 75	
Offset: 0 (0%), Referenced to phase 2:EBTL and 6:WBTL, Start of Green	
Natural Cycle: 70	
Control Type: Actuated-Coordinated	
Maximum v/c Ratio: 0.65	
Intersection Signal Delay: 11.4	Intersection LOS: B
Intersection Capacity Utilization 70.0%	ICU Level of Service C
Analysis Period (min) 15	

Splits and Phases: 18: Pennsylvania Ave & W First St/First St





Lane Group	WBL	WBR	NBT	NBR	SBL	SBT
Lane Configurations						
Traffic Volume (vph)	20	352	15	0	0	387
Future Volume (vph)	20	352	15	0	0	387
Ideal Flow (vphpl)	1900	1900	1900	1900	1900	1900
Link Speed (mph)	40		25			25
Link Distance (ft)	1328		651			197
Travel Time (s)	22.6		17.8			5.4
Peak Hour Factor	1.00	1.00	1.00	1.00	1.00	1.00
Heavy Vehicles (%)	7%	7%	0%	0%	4%	4%
Shared Lane Traffic (%)						
Sign Control	Stop		Free			Free

Intersection Summary	
Area Type:	Other
Control Type: Unsignalized	

Intersection	
Int Delay, s/veh	5.1

Movement	WBL	WBR	NBT	NBR	SBL	SBT
Lane Configurations						
Traffic Vol, veh/h	20	352	15	0	0	387
Future Vol, veh/h	20	352	15	0	0	387
Conflicting Peds, #/hr	0	0	0	0	0	0
Sign Control	Stop	Stop	Free	Free	Free	Free
RT Channelized	-	None	-	None	-	None
Storage Length	0	-	-	-	-	-
Veh in Median Storage, #	0	-	0	-	-	0
Grade, %	0	-	0	-	-	0
Peak Hour Factor	100	100	100	100	100	100
Heavy Vehicles, %	7	7	0	0	4	4
Mvmt Flow	20	352	15	0	0	387

Major/Minor	Minor1		Major1		Major2	
Conflicting Flow All	402	15	0	-	-	-
Stage 1	15	-	-	-	-	-
Stage 2	387	-	-	-	-	-
Critical Hdwy	6.47	6.27	-	-	-	-
Critical Hdwy Stg 1	5.47	-	-	-	-	-
Critical Hdwy Stg 2	5.47	-	-	-	-	-
Follow-up Hdwy	3.563	3.363	-	-	-	-
Pot Cap-1 Maneuver	595	1050	-	0	0	-
Stage 1	995	-	-	0	0	-
Stage 2	676	-	-	0	0	-
Platoon blocked, %			-			-
Mov Cap-1 Maneuver	595	1050	-	-	-	-
Mov Cap-2 Maneuver	595	-	-	-	-	-
Stage 1	995	-	-	-	-	-
Stage 2	676	-	-	-	-	-

Approach	WB	NB	SB
HCM Control Delay, s	10.6	0	0
HCM LOS	B		

Minor Lane/Major Mvmt	NBT	WBLn1	SBT
Capacity (veh/h)	-	1009	-
HCM Lane V/C Ratio	-	0.369	-
HCM Control Delay (s)	-	10.6	-
HCM Lane LOS	-	B	-
HCM 95th %tile Q(veh)	-	1.7	-



Lane Group	WBL	WBR	NBT	NBR	SBL	SBT
Lane Configurations						
Traffic Volume (vph)	0	0	10	0	355	77
Future Volume (vph)	0	0	10	0	355	77
Ideal Flow (vphpl)	1900	1900	1900	1900	1900	1900
Link Speed (mph)	40		25			25
Link Distance (ft)	1319		225			651
Travel Time (s)	22.5		6.1			17.8
Peak Hour Factor	1.00	1.00	1.00	1.00	1.00	1.00
Heavy Vehicles (%)	0%	0%	0%	0%	5%	5%
Shared Lane Traffic (%)						
Sign Control	Free		Stop			Free

Intersection Summary	
Area Type:	Other
Control Type: Unsignalized	

Intersection	
Int Delay, s/veh	0

Movement	WBL	WBR	NBT	NBR	SBL	SBT
Lane Configurations						
Traffic Vol, veh/h	0	0	10	0	355	77
Future Vol, veh/h	0	0	10	0	355	77
Conflicting Peds, #/hr	0	0	0	0	0	0
Sign Control	Free	Free	Stop	Stop	Free	Free
RT Channelized	-	None	-	None	-	None
Storage Length	-	-	-	-	-	-
Veh in Median Storage, #	0	-	0	-	-	0
Grade, %	0	-	0	-	-	0
Peak Hour Factor	100	100	100	100	100	100
Heavy Vehicles, %	0	0	0	0	5	5
Mvmt Flow	0	0	10	0	355	77

Major/Minor	Minor2		Major2	
Conflicting Flow All	787	77	0	0
Stage 1	787	-	-	-
Stage 2	0	-	-	-
Critical Hdwy	6.5	6.2	4.15	-
Critical Hdwy Stg 1	5.5	-	-	-
Critical Hdwy Stg 2	-	-	-	-
Follow-up Hdwy	4	3.3	2.245	-
Pot Cap-1 Maneuver	326	990	-	-
Stage 1	406	-	-	-
Stage 2	-	-	-	-
Platoon blocked, %				-
Mov Cap-1 Maneuver	0	990	-	-
Mov Cap-2 Maneuver	0	-	-	-
Stage 1	0	-	-	-
Stage 2	0	-	-	-

Approach	NB	SB
HCM Control Delay, s		
HCM LOS	-	

Minor Lane/Major Mvmt	NBLn1	SBL	SBT
Capacity (veh/h)	-	-	-
HCM Lane V/C Ratio	-	-	-
HCM Control Delay (s)	-	-	-
HCM Lane LOS	-	-	-
HCM 95th %tile Q(veh)	-	-	-



Lane Group	EBL	EBT	EBR	WBL	WBT	WBR	NBL	NBT	NBR	SBL	SBT	SBR
Lane Configurations												
Traffic Volume (vph)	25	45	123	18	10	10	93	433	26	10	420	25
Future Volume (vph)	25	45	123	18	10	10	93	433	26	10	420	25
Ideal Flow (vphpl)	1900	1900	1900	1900	1900	1900	1900	1900	1900	1900	1900	1900
Link Speed (mph)		25			25			25			25	
Link Distance (ft)		425			424			572			450	
Travel Time (s)		11.6			11.6			15.6			12.3	
Confl. Peds. (#/hr)	30		15	15		30	13		13	13		13
Peak Hour Factor	1.00	1.00	1.00	1.00	1.00	1.00	1.00	1.00	1.00	1.00	1.00	1.00
Heavy Vehicles (%)	0%	0%	0%	0%	0%	0%	2%	2%	2%	4%	4%	4%
Parking (#/hr)	0	0	0	0	0	0						
Shared Lane Traffic (%)												
Sign Control		Stop			Stop			Free			Free	

Intersection Summary	
Area Type:	Other
Control Type: Unsignalized	

Intersection	
Int Delay, s/veh	7.4

Movement	EBL	EBT	EBR	WBL	WBT	WBR	NBL	NBT	NBR	SBL	SBT	SBR
Lane Configurations		↕			↕			↕			↕	
Traffic Vol, veh/h	25	45	123	18	10	10	93	433	26	10	420	25
Future Vol, veh/h	25	45	123	18	10	10	93	433	26	10	420	25
Conflicting Peds, #/hr	30	0	15	15	0	30	13	0	13	13	0	13
Sign Control	Stop	Stop	Stop	Stop	Stop	Stop	Free	Free	Free	Free	Free	Free
RT Channelized	-	-	None	-	-	None	-	-	None	-	-	None
Storage Length	-	-	-	-	-	-	-	-	-	-	-	-
Veh in Median Storage, #	-	0	-	-	0	-	-	0	-	-	0	-
Grade, %	-	0	-	-	0	-	-	0	-	-	0	-
Peak Hour Factor	100	100	100	100	100	100	100	100	100	100	100	100
Heavy Vehicles, %	0	0	0	0	0	0	2	2	2	4	4	4
Mvmt Flow	25	45	123	18	10	10	93	433	26	10	420	25

Major/Minor	Minor2			Minor1			Major1			Major2		
Conflicting Flow All	1138	1124	461	1197	1123	489	458	0	0	472	0	0
Stage 1	466	466	-	645	645	-	-	-	-	-	-	-
Stage 2	672	658	-	552	478	-	-	-	-	-	-	-
Critical Hdwy	7.1	6.5	6.2	7.1	6.5	6.2	4.12	-	-	4.14	-	-
Critical Hdwy Stg 1	6.1	5.5	-	6.1	5.5	-	-	-	-	-	-	-
Critical Hdwy Stg 2	6.1	5.5	-	6.1	5.5	-	-	-	-	-	-	-
Follow-up Hdwy	3.5	4	3.3	3.5	4	3.3	2.218	-	-	2.236	-	-
Pot Cap-1 Maneuver	180	207	605	164	207	583	1103	-	-	1079	-	-
Stage 1	581	566	-	464	471	-	-	-	-	-	-	-
Stage 2	449	464	-	522	559	-	-	-	-	-	-	-
Platoon blocked, %								-	-		-	-
Mov Cap-1 Maneuver	147	177	589	92	177	559	1089	-	-	1066	-	-
Mov Cap-2 Maneuver	147	177	-	92	177	-	-	-	-	-	-	-
Stage 1	508	552	-	406	412	-	-	-	-	-	-	-
Stage 2	370	406	-	369	545	-	-	-	-	-	-	-

Approach	EB	WB	NB	SB
HCM Control Delay, s	35.1	39.7	1.5	0.2
HCM LOS	E	E		

Minor Lane/Major Mvmt	NBL	NBT	NBR	EBLn1	WBLn1	SBL	SBT	SBR
Capacity (veh/h)	1089	-	-	305	141	1066	-	-
HCM Lane V/C Ratio	0.085	-	-	0.633	0.27	0.009	-	-
HCM Control Delay (s)	8.6	0	-	35.1	39.7	8.4	0	-
HCM Lane LOS	A	A	-	E	E	A	A	-
HCM 95th %tile Q(veh)	0.3	-	-	4	1	0	-	-



Lane Group	EBL	EBT	EBR	WBL	WBT	WBR	NBL	NBT	NBR	SBL	SBT	SBR
Lane Configurations												
Traffic Volume (vph)	5	0	38	35	0	10	62	318	23	0	267	5
Future Volume (vph)	5	0	38	35	0	10	62	318	23	0	267	5
Ideal Flow (vphpl)	1900	1900	1900	1900	1900	1900	1900	1900	1900	1900	1900	1900
Link Speed (mph)		25			25			25			25	
Link Distance (ft)		534			273			671			424	
Travel Time (s)		14.6			7.4			18.3			11.6	
Peak Hour Factor	1.00	1.00	1.00	1.00	1.00	1.00	1.00	1.00	1.00	1.00	1.00	1.00
Heavy Vehicles (%)	18%	18%	18%	0%	0%	0%	3%	3%	3%	4%	4%	4%
Shared Lane Traffic (%)												
Sign Control		Stop			Stop			Free			Free	

Intersection Summary	
Area Type:	Other
Control Type: Unsignalized	

Intersection	
Int Delay, s/veh	2.3

Movement	EBL	EBT	EBR	WBL	WBT	WBR	NBL	NBT	NBR	SBL	SBT	SBR
Lane Configurations		↕			↕			↕			↕	
Traffic Vol, veh/h	5	0	38	35	0	10	62	318	23	0	267	5
Future Vol, veh/h	5	0	38	35	0	10	62	318	23	0	267	5
Conflicting Peds, #/hr	0	0	0	0	0	0	0	0	0	0	0	0
Sign Control	Stop	Stop	Stop	Stop	Stop	Stop	Free	Free	Free	Free	Free	Free
RT Channelized	-	-	None	-	-	None	-	-	None	-	-	None
Storage Length	-	-	-	-	-	-	-	-	-	-	-	-
Veh in Median Storage, #	-	0	-	-	0	-	-	0	-	-	0	-
Grade, %	-	0	-	-	0	-	-	0	-	-	0	-
Peak Hour Factor	100	100	100	100	100	100	100	100	100	100	100	100
Heavy Vehicles, %	18	18	18	0	0	0	3	3	3	4	4	4
Mvmt Flow	5	0	38	35	0	10	62	318	23	0	267	5

Major/Minor	Minor2			Minor1			Major1			Major2		
Conflicting Flow All	729	735	270	743	726	330	272	0	0	341	0	0
Stage 1	270	270	-	454	454	-	-	-	-	-	-	-
Stage 2	459	465	-	289	272	-	-	-	-	-	-	-
Critical Hdwy	7.28	6.68	6.38	7.1	6.5	6.2	4.13	-	-	4.14	-	-
Critical Hdwy Stg 1	6.28	5.68	-	6.1	5.5	-	-	-	-	-	-	-
Critical Hdwy Stg 2	6.28	5.68	-	6.1	5.5	-	-	-	-	-	-	-
Follow-up Hdwy	3.662	4.162	3.462	3.5	4	3.3	2.227	-	-	2.236	-	-
Pot Cap-1 Maneuver	319	328	732	334	354	716	1286	-	-	1207	-	-
Stage 1	702	658	-	589	573	-	-	-	-	-	-	-
Stage 2	552	537	-	723	688	-	-	-	-	-	-	-
Platoon blocked, %								-	-		-	-
Mov Cap-1 Maneuver	300	308	732	302	333	716	1286	-	-	1207	-	-
Mov Cap-2 Maneuver	300	308	-	302	333	-	-	-	-	-	-	-
Stage 1	660	658	-	554	539	-	-	-	-	-	-	-
Stage 2	512	505	-	685	688	-	-	-	-	-	-	-

Approach	EB	WB	NB	SB
HCM Control Delay, s	11.2	16.9	1.2	0
HCM LOS	B	C		

Minor Lane/Major Mvmt	NBL	NBT	NBR	EBLn1	WBLn1	SBL	SBT	SBR
Capacity (veh/h)	1286	-	-	627	347	1207	-	-
HCM Lane V/C Ratio	0.048	-	-	0.069	0.13	-	-	-
HCM Control Delay (s)	7.9	0	-	11.2	16.9	0	-	-
HCM Lane LOS	A	A	-	B	C	A	-	-
HCM 95th %tile Q(veh)	0.2	-	-	0.2	0.4	0	-	-



Lane Group	EBL	EBT	EBR	WBL	WBT	WBR	NBL	NBT	NBR	SBL	SBT	SBR
Lane Configurations												
Traffic Volume (vph)	20	141	5	33	187	38	0	25	38	28	0	25
Future Volume (vph)	20	141	5	33	187	38	0	25	38	28	0	25
Ideal Flow (vphpl)	1900	1900	1900	1900	1900	1900	1900	1900	1900	1900	1900	1900
Link Speed (mph)		25			25			25			25	
Link Distance (ft)		591			657			282			328	
Travel Time (s)		16.1			17.9			7.7			8.9	
Peak Hour Factor	1.00	1.00	1.00	1.00	1.00	1.00	1.00	1.00	1.00	1.00	1.00	1.00
Heavy Vehicles (%)	5%	5%	5%	0%	0%	0%	11%	11%	11%	0%	0%	0%
Shared Lane Traffic (%)												
Sign Control		Free			Free			Stop			Stop	

Intersection Summary	
Area Type:	Other
Control Type: Unsignalized	

Intersection	
Int Delay, s/veh	3.2

Movement	EBL	EBT	EBR	WBL	WBT	WBR	NBL	NBT	NBR	SBL	SBT	SBR
Lane Configurations		↕			↕			↕			↕	
Traffic Vol, veh/h	20	141	5	33	187	38	0	25	38	28	0	25
Future Vol, veh/h	20	141	5	33	187	38	0	25	38	28	0	25
Conflicting Peds, #/hr	0	0	0	0	0	0	0	0	0	0	0	0
Sign Control	Free	Free	Free	Free	Free	Free	Stop	Stop	Stop	Stop	Stop	Stop
RT Channelized	-	-	None	-	-	None	-	-	None	-	-	None
Storage Length	-	-	-	-	-	-	-	-	-	-	-	-
Veh in Median Storage, #	-	0	-	-	0	-	-	0	-	-	0	-
Grade, %	-	0	-	-	0	-	-	0	-	-	0	-
Peak Hour Factor	100	100	100	100	100	100	100	100	100	100	100	100
Heavy Vehicles, %	5	5	5	0	0	0	11	11	11	0	0	0
Mvmt Flow	20	141	5	33	187	38	0	25	38	28	0	25

Major/Minor	Major1			Major2			Minor1			Minor2		
Conflicting Flow All	225	0	0	146	0	0	469	475	144	487	458	206
Stage 1	-	-	-	-	-	-	184	184	-	272	272	-
Stage 2	-	-	-	-	-	-	285	291	-	215	186	-
Critical Hdwy	4.15	-	-	4.1	-	-	7.21	6.61	6.31	7.1	6.5	6.2
Critical Hdwy Stg 1	-	-	-	-	-	-	6.21	5.61	-	6.1	5.5	-
Critical Hdwy Stg 2	-	-	-	-	-	-	6.21	5.61	-	6.1	5.5	-
Follow-up Hdwy	2.245	-	-	2.2	-	-	3.599	4.099	3.399	3.5	4	3.3
Pot Cap-1 Maneuver	1326	-	-	1448	-	-	490	475	880	494	502	840
Stage 1	-	-	-	-	-	-	797	731	-	738	688	-
Stage 2	-	-	-	-	-	-	703	656	-	792	750	-
Platoon blocked, %		-	-		-	-						
Mov Cap-1 Maneuver	1326	-	-	1448	-	-	460	455	880	439	481	840
Mov Cap-2 Maneuver	-	-	-	-	-	-	460	455	-	439	481	-
Stage 1	-	-	-	-	-	-	784	719	-	726	670	-
Stage 2	-	-	-	-	-	-	664	639	-	720	738	-

Approach	EB	WB	NB	SB
HCM Control Delay, s	0.9	1	11.2	12
HCM LOS			B	B

Minor Lane/Major Mvmt	NBLn1	EBL	EBT	EBR	WBL	WBT	WBR	SBLn1
Capacity (veh/h)	642	1326	-	-	1448	-	-	567
HCM Lane V/C Ratio	0.098	0.015	-	-	0.023	-	-	0.093
HCM Control Delay (s)	11.2	7.8	0	-	7.5	0	-	12
HCM Lane LOS	B	A	A	-	A	A	-	B
HCM 95th %tile Q(veh)	0.3	0	-	-	0.1	-	-	0.3



Lane Group	WBL	WBR	NBT	NBR	SBL	SBT
Lane Configurations						
Traffic Volume (vph)	33	26	956	59	51	296
Future Volume (vph)	33	26	956	59	51	296
Ideal Flow (vphpl)	1900	1900	1900	1900	1900	1900
Link Speed (mph)	25		35			35
Link Distance (ft)	776		1544			1729
Travel Time (s)	21.2		30.1			33.7
Peak Hour Factor	0.92	0.92	0.92	0.92	0.92	0.92
Heavy Vehicles (%)	50%	50%	3%	50%	50%	3%
Shared Lane Traffic (%)						
Sign Control	Stop		Free			Free

Intersection Summary	
Area Type:	Other
Control Type: Unsignalized	

Intersection	
Int Delay, s/veh	3.2

Movement	WBL	WBR	NBT	NBR	SBL	SBT
Lane Configurations						
Traffic Vol, veh/h	33	26	956	59	51	296
Future Vol, veh/h	33	26	956	59	51	296
Conflicting Peds, #/hr	0	0	0	0	0	0
Sign Control	Stop	Stop	Free	Free	Free	Free
RT Channelized	-	None	-	None	-	None
Storage Length	0	-	-	-	-	-
Veh in Median Storage, #	0	-	0	-	-	0
Grade, %	0	-	0	-	-	0
Peak Hour Factor	92	92	92	92	92	92
Heavy Vehicles, %	50	50	3	50	50	3
Mvmt Flow	36	28	1039	64	55	322

Major/Minor	Minor1		Major1		Major2	
Conflicting Flow All	1503	1071	0	0	1103	0
Stage 1	1071	-	-	-	-	-
Stage 2	432	-	-	-	-	-
Critical Hdwy	6.9	6.7	-	-	4.6	-
Critical Hdwy Stg 1	5.9	-	-	-	-	-
Critical Hdwy Stg 2	5.9	-	-	-	-	-
Follow-up Hdwy	3.95	3.75	-	-	2.65	-
Pot Cap-1 Maneuver	104	217	-	-	485	-
Stage 1	268	-	-	-	-	-
Stage 2	564	-	-	-	-	-
Platoon blocked, %			-	-		-
Mov Cap-1 Maneuver	90	217	-	-	485	-
Mov Cap-2 Maneuver	90	-	-	-	-	-
Stage 1	268	-	-	-	-	-
Stage 2	486	-	-	-	-	-

Approach	WB	NB	SB
HCM Control Delay, s	64.2	0	2
HCM LOS	F		

Minor Lane/Major Mvmt	NBT	NBR	WBLn1	SBL	SBT
Capacity (veh/h)	-	-	121	485	-
HCM Lane V/C Ratio	-	-	0.53	0.114	-
HCM Control Delay (s)	-	-	64.2	13.4	0
HCM Lane LOS	-	-	F	B	A
HCM 95th %tile Q(veh)	-	-	2.5	0.4	-



Lane Group	WBL	WBR	NBT	NBR	SBL	SBT
Lane Configurations						
Traffic Volume (vph)	88	55	430	180	87	260
Future Volume (vph)	88	55	430	180	87	260
Ideal Flow (vphpl)	1900	1900	1900	1900	1900	1900
Link Speed (mph)	25		35			35
Link Distance (ft)	1025		1194			214
Travel Time (s)	28.0		23.3			4.2
Peak Hour Factor	0.92	0.92	0.92	0.92	0.92	0.92
Heavy Vehicles (%)	3%	3%	3%	3%	3%	3%
Shared Lane Traffic (%)						
Sign Control	Stop		Free			Free

Intersection Summary	
Area Type:	Other
Control Type: Unsignalized	

Intersection	
Int Delay, s/veh	4

Movement	WBL	WBR	NBT	NBR	SBL	SBT
Lane Configurations						
Traffic Vol, veh/h	88	55	430	180	87	260
Future Vol, veh/h	88	55	430	180	87	260
Conflicting Peds, #/hr	0	0	0	0	0	0
Sign Control	Stop	Stop	Free	Free	Free	Free
RT Channelized	-	None	-	None	-	None
Storage Length	0	0	-	-	-	-
Veh in Median Storage, #	0	-	0	-	-	0
Grade, %	0	-	0	-	-	0
Peak Hour Factor	92	92	92	92	92	92
Heavy Vehicles, %	3	3	3	3	3	3
Mvmt Flow	96	60	467	196	95	283

Major/Minor	Minor1		Major1		Major2	
Conflicting Flow All	1038	565	0	0	663	0
Stage 1	565	-	-	-	-	-
Stage 2	473	-	-	-	-	-
Critical Hdwy	6.43	6.23	-	-	4.13	-
Critical Hdwy Stg 1	5.43	-	-	-	-	-
Critical Hdwy Stg 2	5.43	-	-	-	-	-
Follow-up Hdwy	3.527	3.327	-	-	2.227	-
Pot Cap-1 Maneuver	255	522	-	-	921	-
Stage 1	567	-	-	-	-	-
Stage 2	625	-	-	-	-	-
Platoon blocked, %			-	-		-
Mov Cap-1 Maneuver	224	522	-	-	921	-
Mov Cap-2 Maneuver	224	-	-	-	-	-
Stage 1	567	-	-	-	-	-
Stage 2	549	-	-	-	-	-

Approach	WB	NB	SB
HCM Control Delay, s	24.9	0	2.3
HCM LOS	C		

Minor Lane/Major Mvmt	NBT	NBR	WBLn1	WBLn2	SBL	SBT
Capacity (veh/h)	-	-	224	522	921	-
HCM Lane V/C Ratio	-	-	0.427	0.115	0.103	-
HCM Control Delay (s)	-	-	32.5	12.8	9.4	0
HCM Lane LOS	-	-	D	B	A	A
HCM 95th %tile Q(veh)	-	-	2	0.4	0.3	-



Lane Group	EBL	EBT	EBR	WBL	WBT	WBR	NBL	NBT	NBR	SBL	SBT	SBR
Lane Configurations												
Traffic Volume (vph)	42	521	173	394	594	40	156	0	405	25	0	32
Future Volume (vph)	42	521	173	394	594	40	156	0	405	25	0	32
Ideal Flow (vphpl)	1900	1900	1900	1900	1900	1900	1900	1900	1900	1900	1900	1900
Link Speed (mph)		45			45			25			25	
Link Distance (ft)		2173			814			1046			415	
Travel Time (s)		32.9			12.3			28.5			11.3	
Peak Hour Factor	0.92	0.92	0.92	0.92	0.92	0.92	0.92	0.92	0.92	0.92	0.92	0.92
Heavy Vehicles (%)	3%	3%	3%	3%	3%	3%	3%	3%	3%	3%	3%	3%
Shared Lane Traffic (%)												
Sign Control		Free			Free			Stop			Stop	

Intersection Summary	
Area Type:	Other
Control Type: Unsignalized	

Intersection	
Int Delay, s/veh	765.1

Movement	EBL	EBT	EBR	WBL	WBT	WBR	NBL	NBT	NBR	SBL	SBT	SBR
Lane Configurations		↕			↕			↰	↱		↕	
Traffic Vol, veh/h	42	521	173	394	594	40	156	0	405	25	0	32
Future Vol, veh/h	42	521	173	394	594	40	156	0	405	25	0	32
Conflicting Peds, #/hr	0	0	0	0	0	0	0	0	0	0	0	0
Sign Control	Free	Free	Free	Free	Free	Free	Stop	Stop	Stop	Stop	Stop	Stop
RT Channelized	-	-	None	-	-	None	-	-	None	-	-	None
Storage Length	-	-	-	-	-	-	-	-	0	-	-	-
Veh in Median Storage, #	-	0	-	-	0	-	-	0	-	-	0	-
Grade, %	-	0	-	-	0	-	-	0	-	-	0	-
Peak Hour Factor	92	92	92	92	92	92	92	92	92	92	92	92
Heavy Vehicles, %	3	3	3	3	3	3	3	3	3	3	3	3
Mvmt Flow	46	566	188	428	646	43	170	0	440	27	0	35

Major/Minor	Major1			Major2			Minor1			Minor2		
Conflicting Flow All	689	0	0	754	0	0	2293	2297	660	2496	2370	668
Stage 1	-	-	-	-	-	-	752	752	-	1524	1524	-
Stage 2	-	-	-	-	-	-	1541	1545	-	972	846	-
Critical Hdwy	4.13	-	-	4.13	-	-	7.13	6.53	6.23	7.13	6.53	6.23
Critical Hdwy Stg 1	-	-	-	-	-	-	6.13	5.53	-	6.13	5.53	-
Critical Hdwy Stg 2	-	-	-	-	-	-	6.13	5.53	-	6.13	5.53	-
Follow-up Hdwy	2.227	-	-	2.227	-	-	3.527	4.027	3.327	3.527	4.027	3.327
Pot Cap-1 Maneuver	901	-	-	852	-	-	~ 27	39	461	~ 19	35	456
Stage 1	-	-	-	-	-	-	401	416	-	147	179	-
Stage 2	-	-	-	-	-	-	~ 143	175	-	302	377	-
Platoon blocked, %		-	-		-	-						
Mov Cap-1 Maneuver	901	-	-	852	-	-	~ 7	6	461	0	6	456
Mov Cap-2 Maneuver	-	-	-	-	-	-	~ 7	6	-	0	6	-
Stage 1	-	-	-	-	-	-	365	378	-	134	32	-
Stage 2	-	-	-	-	-	-	~ 24	32	-	~ 12	343	-

Approach	EB	WB	NB	SB
HCM Control Delay, s	0.5	5.1	$ 3237.1	14.1
HCM LOS			F	B

Minor Lane/Major Mvmt	NBLn1	NBLn2	EBL	EBT	EBR	WBL	WBT	WBR	SBLn1
Capacity (veh/h)	7	461	901	-	-	852	-	-	456
HCM Lane V/C Ratio	24.224	0.955	0.051	-	-	0.503	-	-	0.136
HCM Control Delay (s)	$ 11481.3	61.5	9.2	0	-	13.4	0	-	14.1
HCM Lane LOS	F	F	A	A	-	B	A	-	B
HCM 95th %tile Q(veh)	23.1	11.6	0.2	-	-	2.9	-	-	0.5

Notes			
~: Volume exceeds capacity	$: Delay exceeds 300s	+: Computation Not Defined	*: All major volume in platoon

Friday LOS Calculations

(2037 Baseline)



Lane Group	EBL	EBT	EBR	WBL	WBT	WBR	NBL	NBT	NBR	SBL	SBT	SBR
Lane Configurations												
Traffic Volume (vph)	530	5	15	0	0	0	0	15	45	350	30	0
Future Volume (vph)	530	5	15	0	0	0	0	15	45	350	30	0
Ideal Flow (vphpl)	1900	1900	1900	1900	1900	1900	1900	1900	1900	1900	1900	1900
Link Speed (mph)		45			45			35			35	
Link Distance (ft)		1200			1208			347			614	
Travel Time (s)		18.2			18.3			6.8			12.0	
Peak Hour Factor	1.00	1.00	1.00	1.00	1.00	1.00	1.00	1.00	1.00	1.00	1.00	1.00
Heavy Vehicles (%)	1%	1%	1%	0%	0%	0%	17%	17%	17%	22%	22%	22%
Shared Lane Traffic (%)												
Sign Control		Stop			Free			Free			Free	

Intersection Summary	
Area Type:	Other
Control Type: Unsignalized	

Intersection	
Int Delay, s/veh	260.7

Movement	EBL	EBT	EBR	WBL	WBT	WBR	NBL	NBT	NBR	SBL	SBT	SBR
Lane Configurations												
Traffic Vol, veh/h	530	5	15	0	0	0	0	15	45	350	30	0
Future Vol, veh/h	530	5	15	0	0	0	0	15	45	350	30	0
Conflicting Peds, #/hr	0	0	0	0	0	0	0	0	0	0	0	0
Sign Control	Stop	Stop	Stop	Free	Free	Free	Free	Free	Free	Free	Free	Free
RT Channelized	-	-	None	-	-	None	-	-	None	-	-	None
Storage Length	-	-	-	-	-	-	-	-	-	-	-	-
Veh in Median Storage, #	-	0	-	-	0	-	-	0	-	-	0	-
Grade, %	-	0	-	-	0	-	-	0	-	-	0	-
Peak Hour Factor	100	100	100	100	100	100	100	100	100	100	100	100
Heavy Vehicles, %	1	1	1	0	0	0	17	17	17	22	22	22
Mvmt Flow	530	5	15	0	0	0	0	15	45	350	30	0

Major/Minor	Minor2			Major1			Major2		
Conflicting Flow All	768	790	30	-	0	0	60	0	0
Stage 1	730	730	-	-	-	-	-	-	-
Stage 2	38	60	-	-	-	-	-	-	-
Critical Hdwy	6.41	6.51	6.21	-	-	-	4.32	-	-
Critical Hdwy Stg 1	5.41	5.51	-	-	-	-	-	-	-
Critical Hdwy Stg 2	5.41	5.51	-	-	-	-	-	-	-
Follow-up Hdwy	3.509	4.009	3.309	-	-	-	2.398	-	-
Pot Cap-1 Maneuver	~ 371	324	1047	0	-	-	1425	-	0
Stage 1	~ 479	429	-	0	-	-	-	-	0
Stage 2	987	847	-	0	-	-	-	-	0
Platoon blocked, %					-	-		-	
Mov Cap-1 Maneuver	~ 278	0	1047	-	-	-	1425	-	-
Mov Cap-2 Maneuver	~ 278	0	-	-	-	-	-	-	-
Stage 1	~ 479	0	-	-	-	-	-	-	-
Stage 2	740	0	-	-	-	-	-	-	-

Approach	EB	NB	SB
HCM Control Delay, s	$ 463.9	0	7.7
HCM LOS	F		

Minor Lane/Major Mvmt	NBT	NBR	EBLn1	SBL	SBT
Capacity (veh/h)	-	-	284	1425	-
HCM Lane V/C Ratio	-	-	1.937	0.246	-
HCM Control Delay (s)	-	-	$ 463.9	8.3	0
HCM Lane LOS	-	-	F	A	A
HCM 95th %tile Q(veh)	-	-	38.6	1	-

Notes

~: Volume exceeds capacity $: Delay exceeds 300s +: Computation Not Defined *: All major volume in platoon



Lane Group	EBL	EBT	EBR	WBL	WBT	WBR	NBL	NBT	NBR	SBL	SBT	SBR
Lane Configurations												
Traffic Volume (vph)	0	0	0	80	5	535	5	540	0	0	300	115
Future Volume (vph)	0	0	0	80	5	535	5	540	0	0	300	115
Ideal Flow (vphpl)	1900	1900	1900	1900	1900	1900	1900	1900	1900	1900	1900	1900
Link Speed (mph)		45			45			35			35	
Link Distance (ft)		1191			1224			614			1462	
Travel Time (s)		18.0			18.5			12.0			28.5	
Peak Hour Factor	1.00	1.00	1.00	1.00	1.00	1.00	1.00	1.00	1.00	1.00	1.00	1.00
Heavy Vehicles (%)	0%	0%	0%	16%	16%	16%	1%	1%	1%	8%	8%	8%
Shared Lane Traffic (%)												
Sign Control		Free			Stop			Free			Free	

Intersection Summary	
Area Type:	Other
Control Type: Unsignalized	

Intersection	
Int Delay, s/veh	73.3

Movement	EBL	EBT	EBR	WBL	WBT	WBR	NBL	NBT	NBR	SBL	SBT	SBR
Lane Configurations												
Traffic Vol, veh/h	0	0	0	80	5	535	5	540	0	0	300	115
Future Vol, veh/h	0	0	0	80	5	535	5	540	0	0	300	115
Conflicting Peds, #/hr	0	0	0	0	0	0	0	0	0	0	0	0
Sign Control	Free	Free	Free	Stop	Stop	Stop	Free	Free	Free	Free	Free	Free
RT Channelized	-	-	None	-	-	None	-	-	None	-	-	None
Storage Length	-	-	-	-	-	-	-	-	-	-	-	-
Veh in Median Storage, #	-	1	-	-	0	-	-	0	-	-	0	-
Grade, %	-	0	-	-	0	-	-	0	-	-	0	-
Peak Hour Factor	100	100	100	100	100	100	100	100	100	100	100	100
Heavy Vehicles, %	0	0	0	16	16	16	1	1	1	8	8	8
Mvmt Flow	0	0	0	80	5	535	5	540	0	0	300	115

Major/Minor	Minor1			Major1			Major2			
Conflicting Flow All	908	965	540	415	0	-	-	-	0	
Stage 1	550	550	-	-	-	-	-	-	-	
Stage 2	358	415	-	-	-	-	-	-	-	
Critical Hdwy	6.56	6.66	6.36	4.11	-	-	-	-	-	
Critical Hdwy Stg 1	5.56	5.66	-	-	-	-	-	-	-	
Critical Hdwy Stg 2	5.56	5.66	-	-	-	-	-	-	-	
Follow-up Hdwy	3.644	4.144	3.444	2.209	-	-	-	-	-	
Pot Cap-1 Maneuver	289	241	~ 516	1149	-	0	0	-	-	
Stage 1	551	494	-	-	-	0	0	-	-	
Stage 2	678	569	-	-	-	0	0	-	-	
Platoon blocked, %					-			-	-	
Mov Cap-1 Maneuver	287	0	~ 516	1149	-	-	-	-	-	
Mov Cap-2 Maneuver	287	0	-	-	-	-	-	-	-	
Stage 1	548	0	-	-	-	-	-	-	-	
Stage 2	678	0	-	-	-	-	-	-	-	

Approach	WB	NB	SB
HCM Control Delay, s	186.6	0.1	0
HCM LOS	F		

Minor Lane/Major Mvmt	NBL	NBT	WBLn1	SBT	SBR
Capacity (veh/h)	1149	-	467	-	-
HCM Lane V/C Ratio	0.004	-	1.328	-	-
HCM Control Delay (s)	8.1	0	186.6	-	-
HCM Lane LOS	A	A	F	-	-
HCM 95th %tile Q(veh)	0	-	27.6	-	-

Notes			
~: Volume exceeds capacity	$: Delay exceeds 300s	+: Computation Not Defined	*: All major volume in platoon



Lane Group	EBL	EBR	NBL	NBT	SBT	SBR
Lane Configurations						
Traffic Volume (vph)	35	155	140	935	260	25
Future Volume (vph)	35	155	140	935	260	25
Ideal Flow (vphpl)	1900	1900	1900	1900	1900	1900
Storage Length (ft)	0	0	100			0
Storage Lanes	1	0	1			0
Taper Length (ft)	25		25			
Link Speed (mph)	15			35	35	
Link Distance (ft)	535			2708	698	
Travel Time (s)	24.3			52.8	13.6	
Peak Hour Factor	1.00	1.00	1.00	1.00	1.00	1.00
Heavy Vehicles (%)	13%	13%	2%	2%	5%	5%
Shared Lane Traffic (%)						
Sign Control	Stop			Free	Free	

Intersection Summary	
Area Type:	Other

Control Type: Unsignalized

Intersection	
Int Delay, s/veh	3.8

Movement	EBL	EBR	NBL	NBT	SBT	SBR
Lane Configurations						
Traffic Vol, veh/h	35	155	140	935	260	25
Future Vol, veh/h	35	155	140	935	260	25
Conflicting Peds, #/hr	0	0	0	0	0	0
Sign Control	Stop	Stop	Free	Free	Free	Free
RT Channelized	-	None	-	None	-	None
Storage Length	0	-	100	-	-	-
Veh in Median Storage, #	0	-	-	0	0	-
Grade, %	0	-	-	0	0	-
Peak Hour Factor	100	100	100	100	100	100
Heavy Vehicles, %	13	13	2	2	5	5
Mvmt Flow	35	155	140	935	260	25

Major/Minor	Minor2		Major1		Major2	
Conflicting Flow All	1488	273	285	0	-	0
Stage 1	273	-	-	-	-	-
Stage 2	1215	-	-	-	-	-
Critical Hdwy	6.53	6.33	4.12	-	-	-
Critical Hdwy Stg 1	5.53	-	-	-	-	-
Critical Hdwy Stg 2	5.53	-	-	-	-	-
Follow-up Hdwy	3.617	3.417	2.218	-	-	-
Pot Cap-1 Maneuver	129	740	1277	-	-	-
Stage 1	748	-	-	-	-	-
Stage 2	267	-	-	-	-	-
Platoon blocked, %				-	-	-
Mov Cap-1 Maneuver	115	740	1277	-	-	-
Mov Cap-2 Maneuver	115	-	-	-	-	-
Stage 1	666	-	-	-	-	-
Stage 2	267	-	-	-	-	-

Approach	EB	NB	SB
HCM Control Delay, s	24.6	1.1	0
HCM LOS	C		

Minor Lane/Major Mvmt	NBL	NBT	EBLn1	SBT	SBR
Capacity (veh/h)	1277	-	370	-	-
HCM Lane V/C Ratio	0.11	-	0.514	-	-
HCM Control Delay (s)	8.2	-	24.6	-	-
HCM Lane LOS	A	-	C	-	-
HCM 95th %tile Q(veh)	0.4	-	2.8	-	-

LANE LEVEL OF SERVICE

Lane Level of Service

Site: 4 [2037 Baseline (Site Folder: Friday PM Peak Hour)]

Output produced by SIDRA INTERSECTION Version: 9.1.1.200

47 North
Bullfrog Rd / Suncadia Trail
Site Category: (None)
Roundabout

	Approaches			Intersection
	South	North	West	
LOS	C	B	A	B

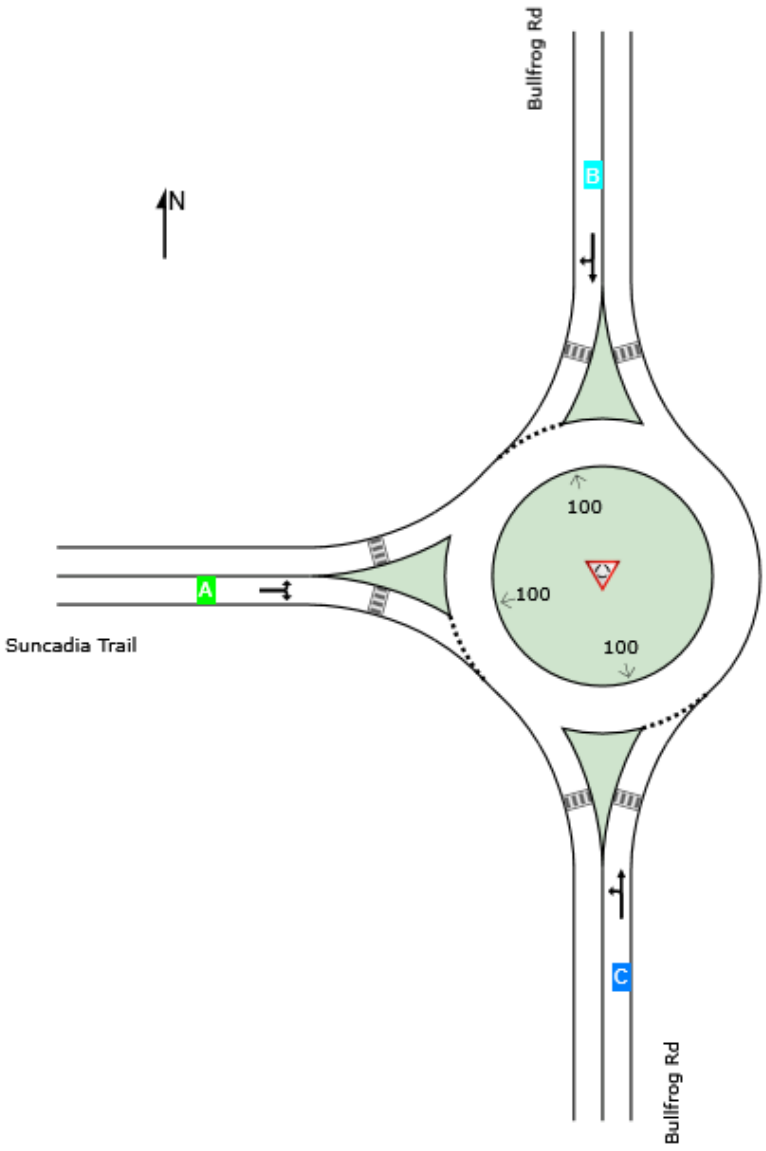

Site Level of Service (LOS) Method: Delay & v/c (HCM 6). Site LOS Method is specified in the Parameter Settings dialog (Options tab).
Roundabout LOS Method: Same as Sign Control.
Lane LOS values are based on average delay and v/c ratio (degree of saturation) per lane.
LOS F will result if v/c > 1 irrespective of lane delay value (does not apply for approaches and intersection).
Intersection and Approach LOS values are based on average delay for all lanes (v/c not used as specified in HCM 6).
Delay Model: HCM Delay Formula (Stopline Delay: Geometric Delay is not included).

LANE SUMMARY

Site: 4 [2037 Baseline (Site Folder: Friday PM Peak Hour)]

Output produced by SIDRA INTERSECTION Version: 9.1.1.200

47 North
Bullfrog Rd / Suncadia Trail
Site Category: (None)
Roundabout

Lane Use and Performance

	Demand Flows [Total veh/h	HV] %	Arrival Flows [Total veh/h	HV] %	Cap. veh/h	Deg. Satn v/c	Lane Util. %	Aver. Delay sec	Level of Service	95% Back Of Queue [Veh	Dist] ft	Lane Config	Lane Length ft	Cap. Adj. %	Prob. Block. %
South: Bullfrog Rd															
Lane 1[d]	970	1.4	970	1.4	1184	0.819	100	17.6	LOS C	18.6	470.8	Full	1600	0.0	0.0
Approach	970	1.4	970	1.4		0.819		17.6	LOS C	18.6	470.8				
North: Bullfrog Rd															
Lane 1[d]	220	3.5	220	3.5	630	0.349	100	10.4	LOS B	1.6	40.7	Full	1600	0.0	0.0
Approach	220	3.5	220	3.5		0.349		10.4	LOS B	1.6	40.7				
West: Suncadia Trail															
Lane 1[d]	320	4.2	320	4.2	1197	0.267	100	5.3	LOS A	1.4	36.1	Full	1600	0.0	0.0
Approach	320	4.2	320	4.2		0.267		5.3	LOS A	1.4	36.1				
All Vehicles	1510	2.3	1510	2.3		0.819		14.0	LOS B	18.6	470.8				

Site Level of Service (LOS) Method: Delay & v/c (HCM 6). Site LOS Method is specified in the Parameter Settings dialog (Options tab).
Roundabout LOS Method: Same as Sign Control.
Lane LOS values are based on average delay and v/c ratio (degree of saturation) per lane.
LOS F will result if v/c > 1 irrespective of lane delay value (does not apply for approaches and intersection).
Intersection and Approach LOS values are based on average delay for all lanes (v/c not used as specified in HCM 6).
Roundabout Capacity Model: US HCM 6.
Delay Model: HCM Delay Formula (Stopline Delay: Geometric Delay is not included).
Queue Model: SIDRA queue estimation methods are used for Back of Queue and Queue at Start of Gap.
Gap-Acceptance Capacity Formula: Siegloch M1 implied by US HCM 6 Roundabout Capacity Model.
HV (%) values are calculated for All Movement Classes of All Heavy Vehicle Model Designation.
Arrival Flows used in performance calculations are adjusted to include any Initial Queued Demand and Upstream Capacity Constraint effects.

d Dominant lane on roundabout approach

Approach Lane Flows (veh/h)

South: Bullfrog Rd

Mov. From S To Exit:	L2 W	T1 N	Total	%HV	Cap. veh/h	Deg. Satn v/c	Lane Util. %	Prob. SL Ov. %	Ov. Lane No.
Lane 1	700	270	970	1.4	1184	0.819	100	NA	NA
Approach	700	270	970	1.4		0.819			

North: Bullfrog Rd

Mov. From N To Exit:	T1 S	R2 W	Total	%HV	Cap. veh/h	Deg. Satn v/c	Lane Util. %	Prob. SL Ov. %	Ov. Lane No.
Lane 1	95	125	220	3.5	630	0.349	100	NA	NA
Approach	95	125	220	3.5		0.349			

West: Suncadia Trail

Mov. From W To Exit:	L2 N	R2 S	Total	%HV	Cap. veh/h	Deg. Satn v/c	Lane Util. %	Prob. SL Ov. %	Ov. Lane No.

Lane 1	130	190	320	4.2	1197	0.267	100	NA	NA
Approach	130	190	320	4.2		0.267			

	Total	%HV	Deg.Satn (v/c)
All Vehicles	1510	2.3	0.819

Arrival Flows used in performance calculations are adjusted to include any Initial Queued Demand and Upstream Capacity Constraint effects.

Merge Analysis

	Exit Lane Number	Short Lane Length ft	Percent Opng in Lane %	Opposing Flow Rate veh/h	Critical Gap pcu/h	Follow-up Headway sec	Lane Flow Rate veh/h	Capacity veh/h	Deg. Satn v/c	Min. Delay sec	Merge Delay sec
There are no Exit Short Lanes for Merge Analysis at this Site.											

Variable Demand Analysis

	Initial Queued Demand veh	Residual Queued Demand veh	Time for Residual Demand to Clear sec	Duration of Oversatn sec
South: Bullfrog Rd				
Lane 1	0.0	0.0	0.0	0.0
North: Bullfrog Rd				
Lane 1	0.0	0.0	0.0	0.0
West: Suncadia Trail				
Lane 1	0.0	0.0	0.0	0.0



Lane Group	EBL	EBT	EBR	WBL	WBT	WBR	NBL	NBT	NBR	SBL	SBT	SBR
Lane Configurations												
Traffic Volume (vph)	25	0	30	0	0	0	15	385	0	0	190	50
Future Volume (vph)	25	0	30	0	0	0	15	385	0	0	190	50
Ideal Flow (vphpl)	1900	1900	1900	1900	1900	1900	1900	1900	1900	1900	1900	1900
Link Speed (mph)		25			25			35			35	
Link Distance (ft)		888			397			1119			1103	
Travel Time (s)		24.2			10.8			21.8			21.5	
Peak Hour Factor	1.00	1.00	1.00	1.00	1.00	1.00	1.00	1.00	1.00	1.00	1.00	1.00
Heavy Vehicles (%)	7%	7%	7%	0%	0%	0%	2%	2%	2%	3%	3%	3%
Shared Lane Traffic (%)												
Sign Control		Stop			Stop			Free			Free	

Intersection Summary	
Area Type:	Other
Control Type: Unsignalized	

Intersection	
Int Delay, s/veh	1.2

Movement	EBL	EBT	EBR	WBL	WBT	WBR	NBL	NBT	NBR	SBL	SBT	SBR
Lane Configurations		↕			↕			↕			↕	
Traffic Vol, veh/h	25	0	30	0	0	0	15	385	0	0	190	50
Future Vol, veh/h	25	0	30	0	0	0	15	385	0	0	190	50
Conflicting Peds, #/hr	0	0	0	0	0	0	0	0	0	0	0	0
Sign Control	Stop	Stop	Stop	Stop	Stop	Stop	Free	Free	Free	Free	Free	Free
RT Channelized	-	-	None	-	-	None	-	-	None	-	-	None
Storage Length	-	-	-	-	-	-	-	-	-	-	-	-
Veh in Median Storage, #	-	0	-	-	0	-	-	0	-	-	0	-
Grade, %	-	0	-	-	0	-	-	0	-	-	0	-
Peak Hour Factor	100	100	100	100	100	100	100	100	100	100	100	100
Heavy Vehicles, %	7	7	7	0	0	0	2	2	2	3	3	3
Mvmt Flow	25	0	30	0	0	0	15	385	0	0	190	50

Major/Minor	Minor2			Minor1			Major1			Major2		
Conflicting Flow All	630	630	215	645	655	385	240	0	0	385	0	0
Stage 1	215	215	-	415	415	-	-	-	-	-	-	-
Stage 2	415	415	-	230	240	-	-	-	-	-	-	-
Critical Hdwy	7.17	6.57	6.27	7.1	6.5	6.2	4.12	-	-	4.13	-	-
Critical Hdwy Stg 1	6.17	5.57	-	6.1	5.5	-	-	-	-	-	-	-
Critical Hdwy Stg 2	6.17	5.57	-	6.1	5.5	-	-	-	-	-	-	-
Follow-up Hdwy	3.563	4.063	3.363	3.5	4	3.3	2.218	-	-	2.227	-	-
Pot Cap-1 Maneuver	387	392	813	388	388	667	1327	-	-	1168	-	-
Stage 1	776	716	-	619	596	-	-	-	-	-	-	-
Stage 2	605	584	-	777	711	-	-	-	-	-	-	-
Platoon blocked, %								-	-		-	-
Mov Cap-1 Maneuver	383	387	813	370	383	667	1327	-	-	1168	-	-
Mov Cap-2 Maneuver	383	387	-	370	383	-	-	-	-	-	-	-
Stage 1	765	716	-	610	588	-	-	-	-	-	-	-
Stage 2	597	576	-	748	711	-	-	-	-	-	-	-

Approach	EB	WB	NB	SB
HCM Control Delay, s	12.5	0	0.3	0
HCM LOS	B	A		

Minor Lane/Major Mvmt	NBL	NBT	NBR	EBLn1	WBLn1	SBL	SBT	SBR
Capacity (veh/h)	1327	-	-	538	-	1168	-	-
HCM Lane V/C Ratio	0.011	-	-	0.102	-	-	-	-
HCM Control Delay (s)	7.7	0	-	12.5	0	0	-	-
HCM Lane LOS	A	A	-	B	A	A	-	-
HCM 95th %tile Q(veh)	0	-	-	0.3	-	0	-	-

LANE LEVEL OF SERVICE

Lane Level of Service

Site: 6 [2037 Baseline (Site Folder: Friday PM Peak Hour)]

Output produced by SIDRA INTERSECTION Version: 9.1.1.200

47 North
Bullfrog Rd / SR 903
Site Category: (None)
Roundabout

	Approaches			Intersection
	South	East	North	
LOS	B	B	A	B

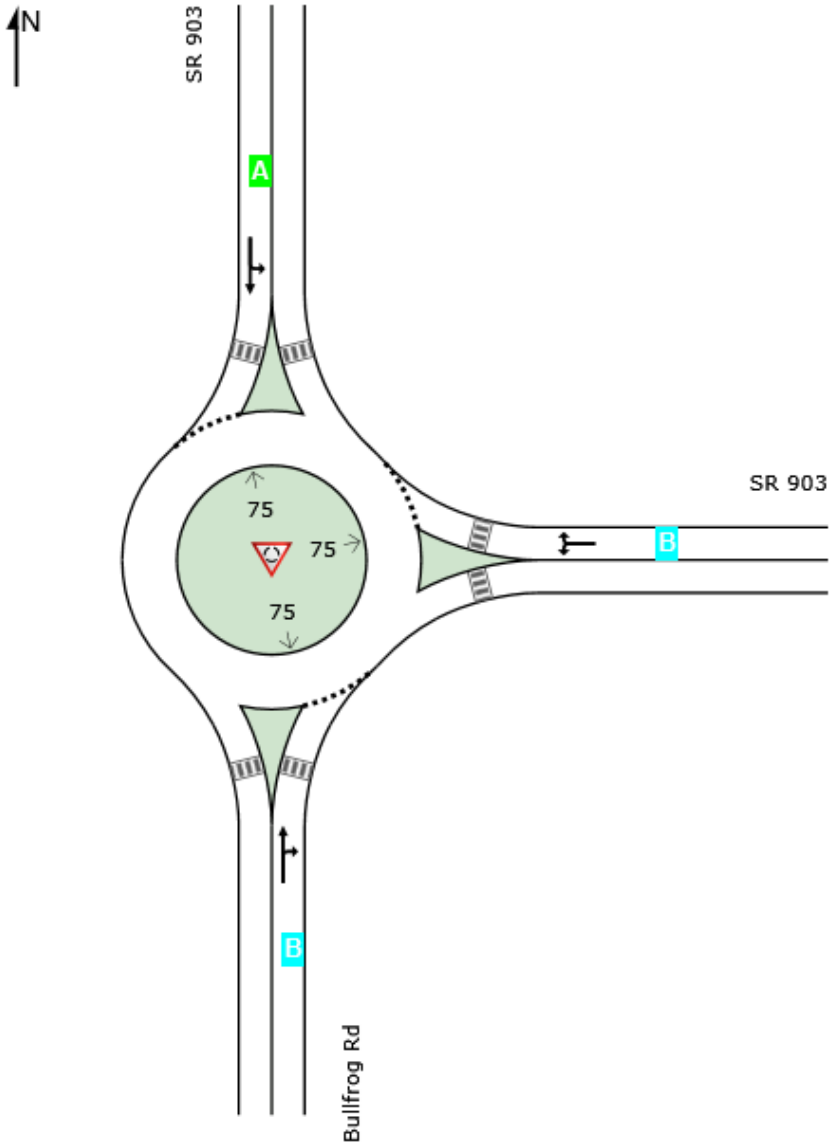

Site Level of Service (LOS) Method: Delay & v/c (HCM 6). Site LOS Method is specified in the Parameter Settings dialog (Options tab).
Roundabout LOS Method: Same as Sign Control.
Lane LOS values are based on average delay and v/c ratio (degree of saturation) per lane.
LOS F will result if v/c > 1 irrespective of lane delay value (does not apply for approaches and intersection).
Intersection and Approach LOS values are based on average delay for all lanes (v/c not used as specified in HCM 6).
Delay Model: HCM Delay Formula (Stopline Delay: Geometric Delay is not included).

LANE SUMMARY

Site: 6 [2037 Baseline (Site Folder: Friday PM Peak Hour)]

Output produced by SIDRA INTERSECTION Version: 9.1.1.200

47 North
Bullfrog Rd / SR 903
Site Category: (None)
Roundabout

Lane Use and Performance

	Demand Flows [Total veh/h	HV] %	Arrival Flows [Total veh/h	HV] %	Cap. veh/h	Deg. Satn v/c	Lane Util. %	Aver. Delay sec	Level of Service	95% Back Of Queue [Veh	Dist] ft	Lane Config	Lane Length ft	Cap. Adj. %	Prob. Block. %
South: Bullfrog Rd															
Lane 1[d]	410	3.3	410	3.3	830	0.494	100	10.9	LOS B	3.4	88.1	Full	1600	0.0	0.0
Approach	410	3.3	410	3.3		0.494		10.9	LOS B	3.4	88.1				
East: SR 903															
Lane 1[d]	680	2.8	680	2.8	1021	0.666	100	13.3	LOS B	8.8	225.1	Full	1600	0.0	0.0
Approach	680	2.8	680	2.8		0.666		13.3	LOS B	8.8	225.1				
North: SR 903															
Lane 1[d]	565	4.4	565	4.4	1176	0.480	100	8.0	LOS A	3.3	85.8	Full	1600	0.0	0.0
Approach	565	4.4	565	4.4		0.480		8.0	LOS A	3.3	85.8				
All Vehicles	1655	3.5	1655	3.5		0.666		10.9	LOS B	8.8	225.1				

Site Level of Service (LOS) Method: Delay & v/c (HCM 6). Site LOS Method is specified in the Parameter Settings dialog (Options tab).
Roundabout LOS Method: Same as Sign Control.
Lane LOS values are based on average delay and v/c ratio (degree of saturation) per lane.
LOS F will result if v/c > 1 irrespective of lane delay value (does not apply for approaches and intersection).
Intersection and Approach LOS values are based on average delay for all lanes (v/c not used as specified in HCM 6).
Roundabout Capacity Model: US HCM 6.
Delay Model: HCM Delay Formula (Stopline Delay: Geometric Delay is not included).
Queue Model: SIDRA queue estimation methods are used for Back of Queue and Queue at Start of Gap.
Gap-Acceptance Capacity Formula: Siegloch M1 implied by US HCM 6 Roundabout Capacity Model.
HV (%) values are calculated for All Movement Classes of All Heavy Vehicle Model Designation.
Arrival Flows used in performance calculations are adjusted to include any Initial Queued Demand and Upstream Capacity Constraint effects.

d Dominant lane on roundabout approach

Approach Lane Flows (veh/h)

South: Bullfrog Rd

Mov. From S To Exit:	T1 N	R2 E	Total	%HV	Cap. veh/h	Deg. Satn v/c	Lane Util. %	Prob. SL Ov. %	Ov. Lane No.
Lane 1	255	155	410	3.3	830	0.494	100	NA	NA
Approach	255	155	410	3.3		0.494			

East: SR 903

Mov. From E To Exit:	L2 S	R2 N	Total	%HV	Cap. veh/h	Deg. Satn v/c	Lane Util. %	Prob. SL Ov. %	Ov. Lane No.
Lane 1	110	570	680	2.8	1021	0.666	100	NA	NA
Approach	110	570	680	2.8		0.666			

North: SR 903

Mov. From N To Exit:	L2 E	T1 S	Total	%HV	Cap. veh/h	Deg. Satn v/c	Lane Util. %	Prob. SL Ov. %	Ov. Lane No.

Lane 1	435	130	565	4.4	1176	0.480	100	NA	NA
Approach	435	130	565	4.4		0.480			

	Total	%HV	Deg.Satn (v/c)
All Vehicles	1655	3.5	0.666

Arrival Flows used in performance calculations are adjusted to include any Initial Queued Demand and Upstream Capacity Constraint effects.

Merge Analysis

	Exit Lane Number	Short Lane Length ft	Percent Opng in Lane %	Opposing Flow Rate veh/h	Opposing Flow Rate pcu/h	Critical Gap sec	Follow-up Headway sec	Lane Flow Rate veh/h	Capacity veh/h	Deg. Satn v/c	Min. Delay sec	Merge Delay sec
There are no Exit Short Lanes for Merge Analysis at this Site.												

Variable Demand Analysis

	Initial Queued Demand veh	Residual Queued Demand veh	Time for Residual Demand to Clear sec	Duration of Oversatn sec
South: Bullfrog Rd				
Lane 1	0.0	0.0	0.0	0.0
East: SR 903				
Lane 1	0.0	0.0	0.0	0.0
North: SR 903				
Lane 1	0.0	0.0	0.0	0.0

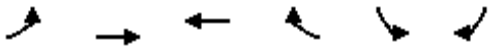

Lane Group	EBL	EBT	WBT	WBR	SBL	SBR
Lane Configurations						
Traffic Volume (vph)	5	695	770	40	35	10
Future Volume (vph)	5	695	770	40	35	10
Ideal Flow (vphpl)	1900	1900	1900	1900	1900	1900
Link Speed (mph)		25	25		30	
Link Distance (ft)		814	1314		535	
Travel Time (s)		22.2	35.8		12.2	
Confl. Peds. (#/hr)						7
Peak Hour Factor	1.00	1.00	1.00	1.00	1.00	1.00
Heavy Vehicles (%)	4%	4%	3%	3%	0%	0%
Shared Lane Traffic (%)						
Sign Control		Free	Free		Stop	

Intersection Summary	
Area Type:	Other

Control Type: Unsignalized

Intersection	
Int Delay, s/veh	1.1

Movement	EBL	EBT	WBT	WBR	SBL	SBR
Lane Configurations						
Traffic Vol, veh/h	5	695	770	40	35	10
Future Vol, veh/h	5	695	770	40	35	10
Conflicting Peds, #/hr	0	0	0	0	0	7
Sign Control	Free	Free	Free	Free	Stop	Stop
RT Channelized	-	None	-	None	-	None
Storage Length	-	-	-	-	0	-
Veh in Median Storage, #	-	0	0	-	0	-
Grade, %	-	0	0	-	0	-
Peak Hour Factor	100	100	100	100	100	100
Heavy Vehicles, %	4	4	3	3	0	0
Mvmt Flow	5	695	770	40	35	10

Major/Minor	Major1		Major2		Minor2	
Conflicting Flow All	810	0	-	0	1495	797
Stage 1	-	-	-	-	790	-
Stage 2	-	-	-	-	705	-
Critical Hdwy	4.14	-	-	-	6.4	6.2
Critical Hdwy Stg 1	-	-	-	-	5.4	-
Critical Hdwy Stg 2	-	-	-	-	5.4	-
Follow-up Hdwy	2.236	-	-	-	3.5	3.3
Pot Cap-1 Maneuver	807	-	-	-	137	390
Stage 1	-	-	-	-	451	-
Stage 2	-	-	-	-	494	-
Platoon blocked, %		-	-	-		
Mov Cap-1 Maneuver	807	-	-	-	136	387
Mov Cap-2 Maneuver	-	-	-	-	136	-
Stage 1	-	-	-	-	446	-
Stage 2	-	-	-	-	494	-

Approach	EB	WB	SB
HCM Control Delay, s	0.1	0	36.3
HCM LOS			E

Minor Lane/Major Mvmt	EBL	EBT	WBT	WBR	SBLn1
Capacity (veh/h)	807	-	-	-	159
HCM Lane V/C Ratio	0.006	-	-	-	0.283
HCM Control Delay (s)	9.5	0	-	-	36.3
HCM Lane LOS	A	A	-	-	E
HCM 95th %tile Q(veh)	0	-	-	-	1.1



Lane Group	EBL	EBT	EBR	WBL	WBT	WBR	NBL	NBT	NBR	SBL	SBT	SBR
Lane Configurations												
Traffic Volume (vph)	0	615	115	55	565	5	260	0	165	0	0	0
Future Volume (vph)	0	615	115	55	565	5	260	0	165	0	0	0
Ideal Flow (vphpl)	1900	1900	1900	1900	1900	1900	1900	1900	1900	1900	1900	1900
Link Speed (mph)		25			25			25			25	
Link Distance (ft)		1314			374			633			254	
Travel Time (s)		35.8			10.2			17.3			6.9	
Confl. Peds. (#/hr)			4	4					1	1		
Peak Hour Factor	1.00	1.00	1.00	1.00	1.00	1.00	1.00	1.00	1.00	1.00	1.00	1.00
Heavy Vehicles (%)	4%	4%	4%	3%	3%	3%	1%	1%	1%	0%	0%	0%
Shared Lane Traffic (%)												
Sign Control		Free			Free			Stop			Stop	

Intersection Summary	
Area Type:	Other

Control Type: Unsignalized

Intersection	
Int Delay, s/veh	185.8

Movement	EBL	EBT	EBR	WBL	WBT	WBR	NBL	NBT	NBR	SBL	SBT	SBR
Lane Configurations		↕			↕			↕			↕	
Traffic Vol, veh/h	0	615	115	55	565	5	260	0	165	0	0	0
Future Vol, veh/h	0	615	115	55	565	5	260	0	165	0	0	0
Conflicting Peds, #/hr	0	0	4	4	0	0	0	0	1	1	0	0
Sign Control	Free	Free	Free	Free	Free	Free	Stop	Stop	Stop	Stop	Stop	Stop
RT Channelized	-	-	None	-	-	None	-	-	None	-	-	None
Storage Length	-	-	-	-	-	-	-	-	-	-	-	-
Veh in Median Storage, #	-	0	-	-	0	-	-	0	-	-	0	-
Grade, %	-	0	-	-	0	-	-	0	-	-	0	-
Peak Hour Factor	100	100	100	100	100	100	100	100	100	100	100	100
Heavy Vehicles, %	4	4	4	3	3	3	1	1	1	0	0	0
Mvmt Flow	0	615	115	55	565	5	260	0	165	0	0	0

Major/Minor	Major1			Major2			Minor1			Minor2		
Conflicting Flow All	570	0	0	734	0	0	1355	1357	678	1434	1412	568
Stage 1	-	-	-	-	-	-	677	677	-	678	678	-
Stage 2	-	-	-	-	-	-	678	680	-	756	734	-
Critical Hdwy	4.14	-	-	4.13	-	-	7.11	6.51	6.21	7.1	6.5	6.2
Critical Hdwy Stg 1	-	-	-	-	-	-	6.11	5.51	-	6.1	5.5	-
Critical Hdwy Stg 2	-	-	-	-	-	-	6.11	5.51	-	6.1	5.5	-
Follow-up Hdwy	2.236	-	-	2.227	-	-	3.509	4.009	3.309	3.5	4	3.3
Pot Cap-1 Maneuver	993	-	-	866	-	-	~ 127	150	454	113	139	526
Stage 1	-	-	-	-	-	-	444	454	-	445	455	-
Stage 2	-	-	-	-	-	-	444	452	-	403	429	-
Platoon blocked, %		-	-		-	-						
Mov Cap-1 Maneuver	993	-	-	863	-	-	~ 117	135	452	67	126	526
Mov Cap-2 Maneuver	-	-	-	-	-	-	~ 117	135	-	67	126	-
Stage 1	-	-	-	-	-	-	442	452	-	445	413	-
Stage 2	-	-	-	-	-	-	403	410	-	256	427	-

Approach	EB	WB	NB	SB
HCM Control Delay, s	0	0.8	$ 777.2	0
HCM LOS			F	A

Minor Lane/Major Mvmt	NBLn1	EBL	EBT	EBR	WBL	WBT	WBR	SBLn1
Capacity (veh/h)	164	993	-	-	863	-	-	-
HCM Lane V/C Ratio	2.591	-	-	-	0.064	-	-	-
HCM Control Delay (s)	$ 777.2	0	-	-	9.5	0	-	0
HCM Lane LOS	F	A	-	-	A	A	-	A
HCM 95th %tile Q(veh)	36.9	0	-	-	0.2	-	-	-

Notes			
~: Volume exceeds capacity	$: Delay exceeds 300s	+: Computation Not Defined	*: All major volume in platoon



Lane Group	EBL	EBT	EBR	WBL	WBT	WBR	NBL	NBT	NBR	SBL	SBT	SBR
Lane Configurations												
Traffic Volume (vph)	20	795	0	15	625	45	15	10	5	20	15	25
Future Volume (vph)	20	795	0	15	625	45	15	10	5	20	15	25
Ideal Flow (vphpl)	1900	1900	1900	1900	1900	1900	1900	1900	1900	1900	1900	1900
Link Speed (mph)		30			30			25			25	
Link Distance (ft)		374			1851			514			309	
Travel Time (s)		8.5			42.1			14.0			8.4	
Confl. Peds. (#/hr)	1		5	5		1			2	2		
Peak Hour Factor	1.00	1.00	1.00	1.00	1.00	1.00	1.00	1.00	1.00	1.00	1.00	1.00
Heavy Vehicles (%)	6%	6%	6%	4%	4%	4%	3%	3%	3%	0%	0%	0%
Shared Lane Traffic (%)												
Sign Control		Free			Free			Stop			Stop	

Intersection Summary	
Area Type:	Other

Control Type: Unsignalized

Intersection	
Int Delay, s/veh	3.1

Movement	EBL	EBT	EBR	WBL	WBT	WBR	NBL	NBT	NBR	SBL	SBT	SBR
Lane Configurations		↕			↕			↕			↕	
Traffic Vol, veh/h	20	795	0	15	625	45	15	10	5	20	15	25
Future Vol, veh/h	20	795	0	15	625	45	15	10	5	20	15	25
Conflicting Peds, #/hr	1	0	5	5	0	1	0	0	2	2	0	0
Sign Control	Free	Free	Free	Free	Free	Free	Stop	Stop	Stop	Stop	Stop	Stop
RT Channelized	-	-	None	-	-	None	-	-	None	-	-	None
Storage Length	-	-	-	-	-	-	-	-	-	-	-	-
Veh in Median Storage, #	-	0	-	-	0	-	-	0	-	-	0	-
Grade, %	-	0	-	-	0	-	-	0	-	-	0	-
Peak Hour Factor	100	100	100	100	100	100	100	100	100	100	100	100
Heavy Vehicles, %	6	6	6	4	4	4	3	3	3	0	0	0
Mvmt Flow	20	795	0	15	625	45	15	10	5	20	15	25

Major/Minor	Major1			Major2			Minor1			Minor2		
Conflicting Flow All	671	0	0	800	0	0	1538	1541	802	1524	1519	649
Stage 1	-	-	-	-	-	-	840	840	-	679	679	-
Stage 2	-	-	-	-	-	-	698	701	-	845	840	-
Critical Hdwy	4.16	-	-	4.14	-	-	7.13	6.53	6.23	7.1	6.5	6.2
Critical Hdwy Stg 1	-	-	-	-	-	-	6.13	5.53	-	6.1	5.5	-
Critical Hdwy Stg 2	-	-	-	-	-	-	6.13	5.53	-	6.1	5.5	-
Follow-up Hdwy	2.254	-	-	2.236	-	-	3.527	4.027	3.327	3.5	4	3.3
Pot Cap-1 Maneuver	901	-	-	814	-	-	94	115	382	98	120	473
Stage 1	-	-	-	-	-	-	358	379	-	445	454	-
Stage 2	-	-	-	-	-	-	429	439	-	360	384	-
Platoon blocked, %		-	-		-	-						
Mov Cap-1 Maneuver	900	-	-	810	-	-	75	106	379	85	111	473
Mov Cap-2 Maneuver	-	-	-	-	-	-	75	106	-	85	111	-
Stage 1	-	-	-	-	-	-	342	362	-	427	440	-
Stage 2	-	-	-	-	-	-	381	425	-	331	367	-

Approach	EB	WB	NB	SB
HCM Control Delay, s	0.2	0.2	57.2	47.7
HCM LOS			F	E

Minor Lane/Major Mvmt	NBLn1	EBL	EBT	EBR	WBL	WBT	WBR	SBLn1
Capacity (veh/h)	98	900	-	-	810	-	-	142
HCM Lane V/C Ratio	0.306	0.022	-	-	0.019	-	-	0.423
HCM Control Delay (s)	57.2	9.1	0	-	9.5	0	-	47.7
HCM Lane LOS	F	A	A	-	A	A	-	E
HCM 95th %tile Q(veh)	1.2	0.1	-	-	0.1	-	-	1.9



Lane Group	EBT	EBR	WBL	WBT	NBL	NBR
Lane Configurations						
Traffic Volume (vph)	25	10	135	10	30	365
Future Volume (vph)	25	10	135	10	30	365
Ideal Flow (vphpl)	1900	1900	1900	1900	1900	1900
Link Speed (mph)	25			25	25	
Link Distance (ft)	358			633	311	
Travel Time (s)	9.8			17.3	8.5	
Confl. Peds. (#/hr)					1	
Peak Hour Factor	1.00	1.00	1.00	1.00	1.00	1.00
Heavy Vehicles (%)	0%	0%	2%	2%	3%	3%
Shared Lane Traffic (%)						
Sign Control	Stop			Stop	Stop	

Intersection Summary	
Area Type:	Other

Control Type: Unsignalized

Intersection	
Intersection Delay, s/veh	9.5
Intersection LOS	A

Movement	EBT	EBR	WBL	WBT	NBL	NBR
Lane Configurations						
Traffic Vol, veh/h	25	10	135	10	30	365
Future Vol, veh/h	25	10	135	10	30	365
Peak Hour Factor	1.00	1.00	1.00	1.00	1.00	1.00
Heavy Vehicles, %	0	0	2	2	3	3
Mvmt Flow	25	10	135	10	30	365
Number of Lanes	1	0	0	1	1	0

Approach	EB	WB	NB
Opposing Approach	WB	EB	
Opposing Lanes	1	1	0
Conflicting Approach Left		NB	EB
Conflicting Lanes Left	0	1	1
Conflicting Approach Right	NB		WB
Conflicting Lanes Right	1	0	1
HCM Control Delay	8	9.3	9.7
HCM LOS	A	A	A

Lane	NBLn1	EBLn1	WBLn1
Vol Left, %	8%	0%	93%
Vol Thru, %	0%	71%	7%
Vol Right, %	92%	29%	0%
Sign Control	Stop	Stop	Stop
Traffic Vol by Lane	395	35	145
LT Vol	30	0	135
Through Vol	0	25	10
RT Vol	365	10	0
Lane Flow Rate	395	35	145
Geometry Grp	1	1	1
Degree of Util (X)	0.425	0.046	0.2
Departure Headway (Hd)	3.871	4.728	4.971
Convergence, Y/N	Yes	Yes	Yes
Cap	932	756	721
Service Time	1.884	2.768	3.007
HCM Lane V/C Ratio	0.424	0.046	0.201
HCM Control Delay	9.7	8	9.3
HCM Lane LOS	A	A	A
HCM 95th-tile Q	2.1	0.1	0.7



Lane Group	EBL	EBT	EBR	WBL	WBT	WBR	NBL	NBT	NBR	SBL	SBT	SBR
Lane Configurations												
Traffic Volume (vph)	185	395	200	70	195	200	75	95	155	80	70	55
Future Volume (vph)	185	395	200	70	195	200	75	95	155	80	70	55
Ideal Flow (vphpl)	1900	1900	1900	1900	1900	1900	1900	1900	1900	1900	1900	1900
Storage Length (ft)	150		0	80		0	70		0	70		0
Storage Lanes	1		0	1		0	1		1	1		0
Taper Length (ft)	25			25			25			25		
Link Speed (mph)		25			25			25			25	
Link Distance (ft)		218			305			227			311	
Travel Time (s)		5.9			8.3			6.2			8.5	
Peak Hour Factor	1.00	1.00	1.00	1.00	1.00	1.00	1.00	1.00	1.00	1.00	1.00	1.00
Heavy Vehicles (%)	4%	4%	4%	5%	5%	5%	2%	2%	2%	4%	4%	4%
Shared Lane Traffic (%)												
Sign Control		Free			Free			Stop			Stop	

Intersection Summary	
Area Type:	Other

Control Type: Unsignalized

Intersection	
Int Delay, s/veh	172.5

Movement	EBL	EBT	EBR	WBL	WBT	WBR	NBL	NBT	NBR	SBL	SBT	SBR
Lane Configurations												
Traffic Vol, veh/h	185	395	200	70	195	200	75	95	155	80	70	55
Future Vol, veh/h	185	395	200	70	195	200	75	95	155	80	70	55
Conflicting Peds, #/hr	0	0	0	0	0	0	0	0	0	0	0	0
Sign Control	Free	Free	Free	Free	Free	Free	Stop	Stop	Stop	Stop	Stop	Stop
RT Channelized	-	-	None	-	-	None	-	-	None	-	-	None
Storage Length	150	-	-	80	-	-	70	-	0	70	-	-
Veh in Median Storage, #	-	0	-	-	0	-	-	0	-	-	0	-
Grade, %	-	0	-	-	0	-	-	0	-	-	0	-
Peak Hour Factor	100	100	100	100	100	100	100	100	100	100	100	100
Heavy Vehicles, %	4	4	4	5	5	5	2	2	2	4	4	4
Mvmt Flow	185	395	200	70	195	200	75	95	155	80	70	55

Major/Minor	Major1			Major2			Minor1			Minor2		
Conflicting Flow All	395	0	0	595	0	0	1363	1400	495	1425	1400	295
Stage 1	-	-	-	-	-	-	865	865	-	435	435	-
Stage 2	-	-	-	-	-	-	498	535	-	990	965	-
Critical Hdwy	4.14	-	-	4.15	-	-	7.12	6.52	6.22	7.14	6.54	6.24
Critical Hdwy Stg 1	-	-	-	-	-	-	6.12	5.52	-	6.14	5.54	-
Critical Hdwy Stg 2	-	-	-	-	-	-	6.12	5.52	-	6.14	5.54	-
Follow-up Hdwy	2.236	-	-	2.245	-	-	3.518	4.018	3.318	3.536	4.036	3.336
Pot Cap-1 Maneuver	1153	-	-	967	-	-	125	140	575	112	139	740
Stage 1	-	-	-	-	-	-	348	371	-	596	577	-
Stage 2	-	-	-	-	-	-	554	524	-	294	331	-
Platoon blocked, %		-	-		-	-						
Mov Cap-1 Maneuver	1153	-	-	967	-	-	~ 47	109	575	~ 18	108	740
Mov Cap-2 Maneuver	-	-	-	-	-	-	~ 47	109	-	~ 18	108	-
Stage 1	-	-	-	-	-	-	292	312	-	501	535	-
Stage 2	-	-	-	-	-	-	413	486	-	125	278	-

Approach	EB	WB	NB	SB
HCM Control Delay, s	2.1	1.4	$ 422	$ 813.4
HCM LOS			F	F

Minor Lane/Major Mvmt	NBLn1	NBLn2	EBL	EBT	EBR	WBL	WBT	WBR	SBLn1	SBLn2
Capacity (veh/h)	69	575	1153	-	-	967	-	-	18	173
HCM Lane V/C Ratio	2.464	0.27	0.16	-	-	0.072	-	-	4.444	0.723
HCM Control Delay (s)	$ 794.3	13.6	8.7	-	-	9	-	-	$ 1980.3	66.6
HCM Lane LOS	F	B	A	-	-	A	-	-	F	F
HCM 95th %tile Q(veh)	16.5	1.1	0.6	-	-	0.2	-	-	10.6	4.5

Notes			
~: Volume exceeds capacity	$: Delay exceeds 300s	+: Computation Not Defined	*: All major volume in platoon

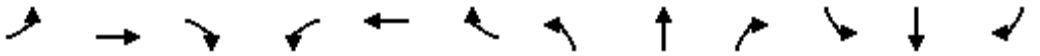

Lane Group	EBL	EBT	EBR	WBL	WBT	WBR	NBL	NBT	NBR	SBL	SBT	SBR
Lane Configurations												
Traffic Volume (vph)	5	600	25	70	495	0	40	0	155	0	20	5
Future Volume (vph)	5	600	25	70	495	0	40	0	155	0	20	5
Ideal Flow (vphpl)	1900	1900	1900	1900	1900	1900	1900	1900	1900	1900	1900	1900
Storage Length (ft)	150		0	175		0	75		0	0		0
Storage Lanes	1		0	1		0	1		1	0		0
Taper Length (ft)	25			25			25			25		
Link Speed (mph)		25			25			25			25	
Link Distance (ft)		494			1886			361			514	
Travel Time (s)		13.5			51.4			9.8			14.0	
Confl. Peds. (#/hr)	1		4	4		1	8					8
Peak Hour Factor	1.00	1.00	1.00	1.00	1.00	1.00	1.00	1.00	1.00	1.00	1.00	1.00
Heavy Vehicles (%)	4%	4%	4%	4%	4%	4%	5%	5%	5%	67%	67%	67%
Shared Lane Traffic (%)												
Sign Control		Free			Free			Stop			Stop	

Intersection Summary	
Area Type:	Other
Control Type: Unsignalized	

Intersection	
Int Delay, s/veh	4.4

Movement	EBL	EBT	EBR	WBL	WBT	WBR	NBL	NBT	NBR	SBL	SBT	SBR
Lane Configurations												
Traffic Vol, veh/h	5	600	25	70	495	0	40	0	155	0	20	5
Future Vol, veh/h	5	600	25	70	495	0	40	0	155	0	20	5
Conflicting Peds, #/hr	1	0	4	4	0	1	8	0	0	0	0	8
Sign Control	Free	Free	Free	Free	Free	Free	Stop	Stop	Stop	Stop	Stop	Stop
RT Channelized	-	-	None	-	-	None	-	-	None	-	-	None
Storage Length	150	-	-	175	-	-	75	-	0	-	-	-
Veh in Median Storage, #	-	0	-	-	0	-	-	0	-	-	0	-
Grade, %	-	0	-	-	0	-	-	0	-	-	0	-
Peak Hour Factor	100	100	100	100	100	100	100	100	100	100	100	100
Heavy Vehicles, %	4	4	4	4	4	4	5	5	5	67	67	67
Mvmt Flow	5	600	25	70	495	0	40	0	155	0	20	5

Major/Minor	Major1			Major2			Minor1			Minor2		
Conflicting Flow All	496	0	0	629	0	0	1283	1263	617	1336	1275	504
Stage 1	-	-	-	-	-	-	627	627	-	636	636	-
Stage 2	-	-	-	-	-	-	656	636	-	700	639	-
Critical Hdwy	4.14	-	-	4.14	-	-	7.15	6.55	6.25	7.77	7.17	6.87
Critical Hdwy Stg 1	-	-	-	-	-	-	6.15	5.55	-	6.77	6.17	-
Critical Hdwy Stg 2	-	-	-	-	-	-	6.15	5.55	-	6.77	6.17	-
Follow-up Hdwy	2.236	-	-	2.236	-	-	3.545	4.045	3.345	4.103	4.603	3.903
Pot Cap-1 Maneuver	1058	-	-	944	-	-	140	167	484	96	125	458
Stage 1	-	-	-	-	-	-	466	472	-	373	384	-
Stage 2	-	-	-	-	-	-	450	467	-	341	383	-
Platoon blocked, %		-	-		-	-						
Mov Cap-1 Maneuver	1057	-	-	940	-	-	112	153	482	61	115	454
Mov Cap-2 Maneuver	-	-	-	-	-	-	112	153	-	61	115	-
Stage 1	-	-	-	-	-	-	462	468	-	371	355	-
Stage 2	-	-	-	-	-	-	386	432	-	230	380	-

Approach	EB	WB	NB	SB
HCM Control Delay, s	0.1	1.1	23.8	37.6
HCM LOS			C	E

Minor Lane/Major Mvmt	NBLn1	NBLn2	EBL	EBT	EBR	WBL	WBT	WBR	SBLn1
Capacity (veh/h)	112	482	1057	-	-	940	-	-	135
HCM Lane V/C Ratio	0.357	0.322	0.005	-	-	0.074	-	-	0.185
HCM Control Delay (s)	54	16	8.4	-	-	9.1	-	-	37.6
HCM Lane LOS	F	C	A	-	-	A	-	-	E
HCM 95th %tile Q(veh)	1.4	1.4	0	-	-	0.2	-	-	0.7



Lane Group	EBL	EBT	EBR	WBL	WBT	WBR	NBL	NBT	NBR	SBL	SBT	SBR
Lane Configurations												
Traffic Volume (vph)	45	610	115	105	445	100	245	40	45	35	35	35
Future Volume (vph)	45	610	115	105	445	100	245	40	45	35	35	35
Ideal Flow (vphpl)	1900	1900	1900	1900	1900	1900	1900	1900	1900	1900	1900	1900
Storage Length (ft)	0		0	0		0	70		0	0		0
Storage Lanes	0		0	0		0	1		0	0		0
Taper Length (ft)	25			25			25			25		
Link Speed (mph)		25			25			25			25	
Link Distance (ft)		1851			1050			401			441	
Travel Time (s)		50.5			28.6			10.9			12.0	
Confl. Peds. (#/hr)	1		2	2		1	1		1	1		1
Peak Hour Factor	1.00	1.00	1.00	1.00	1.00	1.00	1.00	1.00	1.00	1.00	1.00	1.00
Heavy Vehicles (%)	5%	5%	5%	2%	2%	2%	5%	5%	5%	0%	0%	0%
Shared Lane Traffic (%)												
Sign Control		Free			Free			Stop			Stop	

Intersection Summary	
Area Type:	Other
Control Type: Unsignalized	

Intersection	
Int Delay, s/veh	246.8

Movement	EBL	EBT	EBR	WBL	WBT	WBR	NBL	NBT	NBR	SBL	SBT	SBR
Lane Configurations												
Traffic Vol, veh/h	45	610	115	105	445	100	245	40	45	35	35	35
Future Vol, veh/h	45	610	115	105	445	100	245	40	45	35	35	35
Conflicting Peds, #/hr	1	0	2	2	0	1	1	0	1	1	0	1
Sign Control	Free	Free	Free	Free	Free	Free	Stop	Stop	Stop	Stop	Stop	Stop
RT Channelized	-	-	None	-	-	None	-	-	None	-	-	None
Storage Length	-	-	-	-	-	-	70	-	-	-	-	-
Veh in Median Storage, #	-	0	-	-	0	-	-	0	-	-	0	-
Grade, %	-	0	-	-	0	-	-	0	-	-	0	-
Peak Hour Factor	100	100	100	100	100	100	100	100	100	100	100	100
Heavy Vehicles, %	5	5	5	2	2	2	5	5	5	0	0	0
Mvmt Flow	45	610	115	105	445	100	245	40	45	35	35	35

Major/Minor	Major1			Major2			Minor1			Minor2		
Conflicting Flow All	546	0	0	727	0	0	1501	1516	671	1507	1523	497
Stage 1	-	-	-	-	-	-	760	760	-	706	706	-
Stage 2	-	-	-	-	-	-	741	756	-	801	817	-
Critical Hdwy	4.15	-	-	4.12	-	-	7.15	6.55	6.25	7.1	6.5	6.2
Critical Hdwy Stg 1	-	-	-	-	-	-	6.15	5.55	-	6.1	5.5	-
Critical Hdwy Stg 2	-	-	-	-	-	-	6.15	5.55	-	6.1	5.5	-
Follow-up Hdwy	2.245	-	-	2.218	-	-	3.545	4.045	3.345	3.5	4	3.3
Pot Cap-1 Maneuver	1008	-	-	876	-	-	~ 99	118	451	100	119	577
Stage 1	-	-	-	-	-	-	394	410	-	430	442	-
Stage 2	-	-	-	-	-	-	403	412	-	381	393	-
Platoon blocked, %		-	-		-	-						
Mov Cap-1 Maneuver	1007	-	-	874	-	-	~ 54	90	450	49	90	576
Mov Cap-2 Maneuver	-	-	-	-	-	-	~ 54	90	-	49	90	-
Stage 1	-	-	-	-	-	-	363	378	-	397	364	-
Stage 2	-	-	-	-	-	-	282	339	-	283	362	-

Approach	EB	WB	NB	SB
HCM Control Delay, s	0.5	1.6	$ 1308.9	232.2
HCM LOS			F	F

Minor Lane/Major Mvmt	NBLn1	NBLn2	EBL	EBT	EBR	WBL	WBT	WBR	SBLn1
Capacity (veh/h)	54	156	1007	-	-	874	-	-	90
HCM Lane V/C Ratio	4.537	0.545	0.045	-	-	0.12	-	-	1.167
HCM Control Delay (s)	$ 1744.7	52.7	8.7	0	-	9.7	0	-	232.2
HCM Lane LOS	F	F	A	A	-	A	A	-	F
HCM 95th %tile Q(veh)	27.2	2.7	0.1	-	-	0.4	-	-	7.3

Notes

~: Volume exceeds capacity $: Delay exceeds 300s +: Computation Not Defined *: All major volume in platoon

Lane Group	EBL	EBT	EBR	WBL	WBT	WBR	NBL	NBT	NBR	SBL	SBT	SBR
Lane Configurations												
Traffic Volume (vph)	80	540	135	95	340	160	100	100	135	25	185	90
Future Volume (vph)	80	540	135	95	340	160	100	100	135	25	185	90
Ideal Flow (vphpl)	1900	1900	1900	1900	1900	1900	1900	1900	1900	1900	1900	1900
Storage Length (ft)	90		0	100		0	150		0	70		0
Storage Lanes	1		0	1		0	1		0	1		0
Taper Length (ft)	25			25			25			25		
Right Turn on Red			Yes			Yes			Yes			Yes
Link Speed (mph)		25			25			25			25	
Link Distance (ft)		1886			1034			457			401	
Travel Time (s)		51.4			28.2			12.5			10.9	
Confl. Peds. (#/hr)			7	7			7					7
Peak Hour Factor	1.00	1.00	1.00	1.00	1.00	1.00	1.00	1.00	1.00	1.00	1.00	1.00
Heavy Vehicles (%)	4%	4%	4%	3%	3%	3%	6%	6%	6%	6%	6%	6%
Shared Lane Traffic (%)												
Turn Type	Perm	NA		Perm	NA		Perm	NA		Perm	NA	
Protected Phases		2			6			4			8	
Permitted Phases	2			6			4			8		
Detector Phase	2	2		6	6		4	4		8	8	
Switch Phase												
Minimum Initial (s)	10.0	10.0		10.0	10.0		5.0	5.0		5.0	5.0	
Minimum Split (s)	33.6	33.6		32.6	32.6		31.6	31.6		28.6	28.6	
Total Split (s)	65.0	65.0		65.0	65.0		35.0	35.0		35.0	35.0	
Total Split (%)	65.0%	65.0%		65.0%	65.0%		35.0%	35.0%		35.0%	35.0%	
Yellow Time (s)	3.6	3.6		3.6	3.6		3.6	3.6		3.6	3.6	
All-Red Time (s)	1.0	1.0		1.0	1.0		1.0	1.0		1.0	1.0	
Lost Time Adjust (s)	0.0	0.0		0.0	0.0		0.0	0.0		0.0	0.0	
Total Lost Time (s)	4.6	4.6		4.6	4.6		4.6	4.6		4.6	4.6	
Lead/Lag												
Lead-Lag Optimize?												
Recall Mode	Max	Max		Max	Max		None	None		None	None	

Intersection Summary	
Area Type:	Other
Cycle Length: 100	
Actuated Cycle Length: 88.9	
Natural Cycle: 70	
Control Type: Actuated-Uncoordinated	

Splits and Phases: 14: S Cle Elum Way/Stafford Ave & W First St



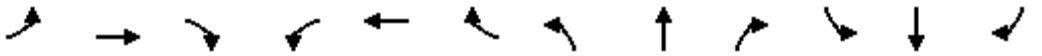

Movement	EBL	EBT	EBR	WBL	WBT	WBR	NBL	NBT	NBR	SBL	SBT	SBR
Lane Configurations												
Traffic Volume (veh/h)	80	540	135	95	340	160	100	100	135	25	185	90
Future Volume (veh/h)	80	540	135	95	340	160	100	100	135	25	185	90
Initial Q (Qb), veh	0	0	0	0	0	0	0	0	0	0	0	0
Ped-Bike Adj(A_pbT)	1.00		0.99	1.00		0.99	0.99		0.99	0.99		0.99
Parking Bus, Adj	1.00	1.00	1.00	1.00	1.00	1.00	1.00	1.00	1.00	1.00	1.00	1.00
Work Zone On Approach		No			No			No			No	
Adj Sat Flow, veh/h/ln	1841	1841	1841	1856	1856	1856	1811	1811	1811	1811	1811	1811
Adj Flow Rate, veh/h	80	540	135	95	340	160	100	100	135	25	185	90
Peak Hour Factor	1.00	1.00	1.00	1.00	1.00	1.00	1.00	1.00	1.00	1.00	1.00	1.00
Percent Heavy Veh, %	4	4	4	3	3	3	6	6	6	6	6	6
Cap, veh/h	506	900	225	386	755	355	212	187	252	236	308	150
Arrive On Green	0.63	0.63	0.63	0.63	0.63	0.63	0.27	0.27	0.27	0.27	0.27	0.27
Sat Flow, veh/h	883	1420	355	757	1191	560	1063	693	935	1101	1145	557
Grp Volume(v), veh/h	80	0	675	95	0	500	100	0	235	25	0	275
Grp Sat Flow(s),veh/h/ln	883	0	1775	757	0	1751	1063	0	1628	1101	0	1702
Q Serve(g_s), s	4.9	0.0	21.4	8.1	0.0	13.9	8.6	0.0	11.7	1.9	0.0	13.4
Cycle Q Clear(g_c), s	18.8	0.0	21.4	29.5	0.0	13.9	22.0	0.0	11.7	13.6	0.0	13.4
Prop In Lane	1.00		0.20	1.00		0.32	1.00		0.57	1.00		0.33
Lane Grp Cap(c), veh/h	506	0	1125	386	0	1110	212	0	438	236	0	458
V/C Ratio(X)	0.16	0.00	0.60	0.25	0.00	0.45	0.47	0.00	0.54	0.11	0.00	0.60
Avail Cap(c_a), veh/h	506	0	1125	386	0	1110	265	0	520	291	0	543
HCM Platoon Ratio	1.00	1.00	1.00	1.00	1.00	1.00	1.00	1.00	1.00	1.00	1.00	1.00
Upstream Filter(I)	1.00	0.00	1.00	1.00	0.00	1.00	1.00	0.00	1.00	1.00	0.00	1.00
Uniform Delay (d), s/veh	13.7	0.0	10.3	19.0	0.0	8.9	39.9	0.0	29.7	35.5	0.0	30.3
Incr Delay (d2), s/veh	0.7	0.0	2.4	1.5	0.0	1.3	2.3	0.0	1.5	0.2	0.0	1.3
Initial Q Delay(d3),s/veh	0.0	0.0	0.0	0.0	0.0	0.0	0.0	0.0	0.0	0.0	0.0	0.0
%ile BackOfQ(50%),veh/ln	1.1	0.0	8.4	1.6	0.0	5.3	2.4	0.0	4.8	0.5	0.0	5.6
Unsig. Movement Delay, s/veh												
LnGrp Delay(d),s/veh	14.4	0.0	12.7	20.5	0.0	10.2	42.2	0.0	31.2	35.7	0.0	31.7
LnGrp LOS	B	A	B	C	A	B	D	A	C	D	A	C
Approach Vol, veh/h		755			595			335			300	
Approach Delay, s/veh		12.8			11.9			34.5			32.0	
Approach LOS		B			B			C			C	

Timer - Assigned Phs	2	4	6	8
Phs Duration (G+Y+Rc), s	65.0	30.2	65.0	30.2
Change Period (Y+Rc), s	4.6	4.6	4.6	4.6
Max Green Setting (Gmax), s	60.4	30.4	60.4	30.4
Max Q Clear Time (g_c+I1), s	23.4	24.0	31.5	15.6
Green Ext Time (p_c), s	6.6	1.3	4.7	1.6

Intersection Summary	
HCM 6th Ctrl Delay	19.1
HCM 6th LOS	B



Lane Group	EBL	EBT	EBR	WBL	WBT	WBR	NBL	NBT	NBR	SBL	SBT	SBR
Lane Configurations												
Traffic Volume (vph)	25	425	230	40	465	75	215	25	5	30	25	50
Future Volume (vph)	25	425	230	40	465	75	215	25	5	30	25	50
Ideal Flow (vphpl)	1900	1900	1900	1900	1900	1900	1900	1900	1900	1900	1900	1900
Storage Length (ft)	0		0	0		0	150		0	0		0
Storage Lanes	0		0	0		0	1		0	0		0
Taper Length (ft)	25			25			25			25		
Link Speed (mph)		25			25			25			25	
Link Distance (ft)		1050			503			379			273	
Travel Time (s)		28.6			13.7			10.3			7.4	
Confl. Peds. (#/hr)	2		2	2		2	2		2	2		2
Peak Hour Factor	1.00	1.00	1.00	1.00	1.00	1.00	1.00	1.00	1.00	1.00	1.00	1.00
Heavy Vehicles (%)	4%	4%	4%	2%	2%	2%	3%	3%	3%	0%	0%	0%
Parking (#/hr)								0	0			
Shared Lane Traffic (%)												
Sign Control		Free			Free			Stop			Stop	

Intersection Summary	
Area Type:	Other
Control Type: Unsignalized	

Intersection	
Int Delay, s/veh	67.1

Movement	EBL	EBT	EBR	WBL	WBT	WBR	NBL	NBT	NBR	SBL	SBT	SBR
Lane Configurations												
Traffic Vol, veh/h	25	425	230	40	465	75	215	25	5	30	25	50
Future Vol, veh/h	25	425	230	40	465	75	215	25	5	30	25	50
Conflicting Peds, #/hr	2	0	2	2	0	2	2	0	2	2	0	2
Sign Control	Free	Free	Free	Free	Free	Free	Stop	Stop	Stop	Stop	Stop	Stop
RT Channelized	-	-	None	-	-	None	-	-	None	-	-	None
Storage Length	-	-	-	-	-	-	150	-	-	-	-	-
Veh in Median Storage, #	-	0	-	-	0	-	-	0	-	-	0	-
Grade, %	-	0	-	-	0	-	-	0	-	-	0	-
Peak Hour Factor	100	100	100	100	100	100	100	100	100	100	100	100
Heavy Vehicles, %	4	4	4	2	2	2	3	3	3	0	0	0
Mvmt Flow	25	425	230	40	465	75	215	25	5	30	25	50

Major/Minor	Major1			Major2			Minor1			Minor2		
Conflicting Flow All	542	0	0	657	0	0	1214	1214	544	1192	1292	507
Stage 1	-	-	-	-	-	-	592	592	-	585	585	-
Stage 2	-	-	-	-	-	-	622	622	-	607	707	-
Critical Hdwy	4.14	-	-	4.12	-	-	7.13	6.53	6.23	7.1	6.5	6.2
Critical Hdwy Stg 1	-	-	-	-	-	-	6.13	5.53	-	6.1	5.5	-
Critical Hdwy Stg 2	-	-	-	-	-	-	6.13	5.53	-	6.1	5.5	-
Follow-up Hdwy	2.236	-	-	2.218	-	-	3.527	4.027	3.327	3.5	4	3.3
Pot Cap-1 Maneuver	1017	-	-	931	-	-	~ 158	181	537	166	165	570
Stage 1	-	-	-	-	-	-	491	492	-	501	501	-
Stage 2	-	-	-	-	-	-	473	477	-	487	441	-
Platoon blocked, %		-	-		-	-						
Mov Cap-1 Maneuver	1015	-	-	929	-	-	~ 116	162	535	134	148	568
Mov Cap-2 Maneuver	-	-	-	-	-	-	~ 116	162	-	134	148	-
Stage 1	-	-	-	-	-	-	470	471	-	480	469	-
Stage 2	-	-	-	-	-	-	382	446	-	438	422	-

Approach	EB	WB	NB	SB
HCM Control Delay, s	0.3	0.6	$ 423.5	36
HCM LOS			F	E

Minor Lane/Major Mvmt	NBLn1	NBLn2	EBL	EBT	EBR	WBL	WBT	WBR	SBLn1
Capacity (veh/h)	116	183	1015	-	-	929	-	-	218
HCM Lane V/C Ratio	1.853	0.164	0.025	-	-	0.043	-	-	0.482
HCM Control Delay (s)	$ 478.6	28.5	8.6	0	-	9	0	-	36
HCM Lane LOS	F	D	A	A	-	A	A	-	E
HCM 95th %tile Q(veh)	17.1	0.6	0.1	-	-	0.1	-	-	2.4

Notes			
~: Volume exceeds capacity	$: Delay exceeds 300s	+: Computation Not Defined	*: All major volume in platoon

Lane Group	EBL	EBT	EBR	WBL	WBT	WBR	NBL	NBT	NBR	SBL	SBT	SBR
Lane Configurations												
Traffic Volume (vph)	10	490	200	40	315	50	240	125	75	45	205	25
Future Volume (vph)	10	490	200	40	315	50	240	125	75	45	205	25
Ideal Flow (vphpl)	1900	1900	1900	1900	1900	1900	1900	1900	1900	1900	1900	1900
Storage Length (ft)	75		0	100		0	150		0	125		0
Storage Lanes	1		0	1		0	1		0	1		0
Taper Length (ft)	25			25			25			25		
Right Turn on Red			Yes			Yes			Yes			Yes
Link Speed (mph)		25			25			25			25	
Link Distance (ft)		1034			490			313			379	
Travel Time (s)		28.2			13.4			8.5			10.3	
Confl. Peds. (#/hr)	22		6	6		22						
Peak Hour Factor	1.00	1.00	1.00	1.00	1.00	1.00	1.00	1.00	1.00	1.00	1.00	1.00
Heavy Vehicles (%)	3%	3%	3%	3%	3%	3%	5%	5%	5%	9%	9%	9%
Parking (#/hr)		0	0		0	0		0	0		0	0
Shared Lane Traffic (%)												
Turn Type	Perm	NA		Perm	NA		Perm	NA		Perm	NA	
Protected Phases		2			6			8			4	
Permitted Phases	2			6			8			4		
Detector Phase	2	2		6	6		8	8		4	4	
Switch Phase												
Minimum Initial (s)	15.0	15.0		15.0	15.0		8.0	8.0		8.0	8.0	
Minimum Split (s)	29.5	29.5		28.5	28.5		27.5	27.5		29.5	29.5	
Total Split (s)	50.0	50.0		50.0	50.0		25.0	25.0		25.0	25.0	
Total Split (%)	66.7%	66.7%		66.7%	66.7%		33.3%	33.3%		33.3%	33.3%	
Yellow Time (s)	3.5	3.5		3.5	3.5		3.5	3.5		3.5	3.5	
All-Red Time (s)	1.0	1.0		1.0	1.0		1.0	1.0		1.0	1.0	
Lost Time Adjust (s)	0.0	0.0		0.0	0.0		0.0	0.0		0.0	0.0	
Total Lost Time (s)	4.5	4.5		4.5	4.5		4.5	4.5		4.5	4.5	
Lead/Lag												
Lead-Lag Optimize?												
Recall Mode	C-Min	C-Min		C-Min	C-Min		None	None		None	None	

Intersection Summary	
Area Type:	Other
Cycle Length: 75	
Actuated Cycle Length: 75	
Offset: 0 (0%), Referenced to phase 2:EBTL and 6:WBTL, Start of Green	
Natural Cycle: 65	
Control Type: Actuated-Coordinated	

Splits and Phases: 16: Oakes Ave & W First St



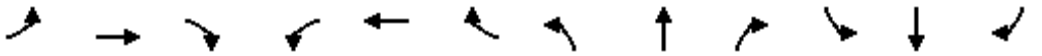

Movement	EBL	EBT	EBR	WBL	WBT	WBR	NBL	NBT	NBR	SBL	SBT	SBR
Lane Configurations												
Traffic Volume (veh/h)	10	490	200	40	315	50	240	125	75	45	205	25
Future Volume (veh/h)	10	490	200	40	315	50	240	125	75	45	205	25
Initial Q (Qb), veh	0	0	0	0	0	0	0	0	0	0	0	0
Ped-Bike Adj(A_pbT)	0.99		0.98	1.00		0.98	1.00		1.00	1.00		1.00
Parking Bus, Adj	1.00	1.00	0.90	1.00	1.00	0.90	1.00	1.00	0.90	1.00	1.00	0.90
Work Zone On Approach		No			No			No			No	
Adj Sat Flow, veh/h/ln	1856	1856	1856	1856	1856	1856	1826	1826	1826	1767	1767	1767
Adj Flow Rate, veh/h	10	490	200	40	315	50	240	125	75	45	205	25
Peak Hour Factor	1.00	1.00	1.00	1.00	1.00	1.00	1.00	1.00	1.00	1.00	1.00	1.00
Percent Heavy Veh, %	3	3	3	3	3	3	5	5	5	9	9	9
Cap, veh/h	701	680	277	321	851	135	262	263	158	280	380	46
Arrive On Green	0.61	0.61	0.61	1.00	1.00	1.00	0.27	0.27	0.27	0.27	0.27	0.27
Sat Flow, veh/h	998	1120	457	747	1402	223	1123	962	577	1117	1390	170
Grp Volume(v), veh/h	10	0	690	40	0	365	240	0	200	45	0	230
Grp Sat Flow(s),veh/h/ln	998	0	1578	747	0	1625	1123	0	1539	1117	0	1559
Q Serve(g_s), s	0.3	0.0	22.9	2.2	0.0	0.0	11.1	0.0	8.1	2.6	0.0	9.4
Cycle Q Clear(g_c), s	0.3	0.0	22.9	25.2	0.0	0.0	20.5	0.0	8.1	10.8	0.0	9.4
Prop In Lane	1.00		0.29	1.00		0.14	1.00		0.38	1.00		0.11
Lane Grp Cap(c), veh/h	701	0	957	321	0	986	262	0	421	280	0	426
V/C Ratio(X)	0.01	0.00	0.72	0.12	0.00	0.37	0.92	0.00	0.48	0.16	0.00	0.54
Avail Cap(c_a), veh/h	701	0	957	321	0	986	262	0	421	280	0	426
HCM Platoon Ratio	1.00	1.00	1.00	2.00	2.00	2.00	1.00	1.00	1.00	1.00	1.00	1.00
Upstream Filter(I)	0.82	0.00	0.82	0.96	0.00	0.96	1.00	0.00	1.00	1.00	0.00	1.00
Uniform Delay (d), s/veh	5.9	0.0	10.3	6.3	0.0	0.0	33.7	0.0	22.8	27.3	0.0	23.2
Incr Delay (d2), s/veh	0.0	0.0	3.9	0.8	0.0	1.0	33.7	0.0	0.3	0.1	0.0	0.8
Initial Q Delay(d3),s/veh	0.0	0.0	0.0	0.0	0.0	0.0	0.0	0.0	0.0	0.0	0.0	0.0
%ile BackOfQ(50%),veh/ln	0.1	0.0	7.8	0.3	0.0	0.3	6.8	0.0	2.9	0.7	0.0	3.4
Unsig. Movement Delay, s/veh												
LnGrp Delay(d),s/veh	5.9	0.0	14.2	7.1	0.0	1.0	67.4	0.0	23.1	27.4	0.0	24.0
LnGrp LOS	A	A	B	A	A	A	E	A	C	C	A	C
Approach Vol, veh/h		700			405			440			275	
Approach Delay, s/veh		14.1			1.6			47.3			24.5	
Approach LOS		B			A			D			C	

Timer - Assigned Phs	2	4	6	8
Phs Duration (G+Y+Rc), s	50.0	25.0	50.0	25.0
Change Period (Y+Rc), s	4.5	4.5	4.5	4.5
Max Green Setting (Gmax), s	45.5	20.5	45.5	20.5
Max Q Clear Time (g_c+I1), s	24.9	12.8	27.2	22.5
Green Ext Time (p_c), s	5.4	0.6	2.5	0.0

Intersection Summary	
HCM 6th Ctrl Delay	20.9
HCM 6th LOS	C

Notes

User approved pedestrian interval to be less than phase max green.



Lane Group	EBL	EBT	EBR	WBL	WBT	WBR	NBL	NBT	NBR	SBL	SBT	SBR
Lane Configurations												
Traffic Volume (vph)	40	295	135	30	460	40	65	35	25	5	15	70
Future Volume (vph)	40	295	135	30	460	40	65	35	25	5	15	70
Ideal Flow (vphpl)	1900	1900	1900	1900	1900	1900	1900	1900	1900	1900	1900	1900
Link Speed (mph)		25			25			25			25	
Link Distance (ft)		503			709			369			307	
Travel Time (s)		13.7			19.3			10.1			8.4	
Confl. Peds. (#/hr)	7		7	7		7	4		41	41		4
Peak Hour Factor	1.00	1.00	1.00	1.00	1.00	1.00	1.00	1.00	1.00	1.00	1.00	1.00
Heavy Vehicles (%)	2%	2%	2%	2%	2%	2%	5%	5%	5%	0%	0%	0%
Parking (#/hr)	0	0	0	0	0	0	0	0	0	0	0	0
Shared Lane Traffic (%)												
Sign Control		Stop			Stop			Stop			Stop	

Intersection Summary	
Area Type:	Other
Control Type: Unsignalized	

Intersection	
Intersection Delay, s/veh	20.2
Intersection LOS	C

Movement	EBL	EBT	EBR	WBL	WBT	WBR	NBL	NBT	NBR	SBL	SBT	SBR
Lane Configurations												
Traffic Vol, veh/h	40	295	135	30	460	40	65	35	25	5	15	70
Future Vol, veh/h	40	295	135	30	460	40	65	35	25	5	15	70
Peak Hour Factor	1.00	1.00	1.00	1.00	1.00	1.00	1.00	1.00	1.00	1.00	1.00	1.00
Heavy Vehicles, %	2	2	2	2	2	2	5	5	5	0	0	0
Mvmt Flow	40	295	135	30	460	40	65	35	25	5	15	70
Number of Lanes	0	1	0	0	1	0	0	1	0	0	1	0

Approach	EB	WB	NB	SB
Opposing Approach	WB	EB	SB	NB
Opposing Lanes	1	1	1	1
Conflicting Approach Left	SB	NB	EB	WB
Conflicting Lanes Left	1	1	1	1
Conflicting Approach Right	NB	SB	WB	EB
Conflicting Lanes Right	1	1	1	1
HCM Control Delay	19.2	24.6	11.8	10.6
HCM LOS	C	C	B	B

Lane	NBLn1	EBLn1	WBLn1	SBLn1
Vol Left, %	52%	9%	6%	6%
Vol Thru, %	28%	63%	87%	17%
Vol Right, %	20%	29%	8%	78%
Sign Control	Stop	Stop	Stop	Stop
Traffic Vol by Lane	125	470	530	90
LT Vol	65	40	30	5
Through Vol	35	295	460	15
RT Vol	25	135	40	70
Lane Flow Rate	125	470	530	90
Geometry Grp	1	1	1	1
Degree of Util (X)	0.232	0.687	0.779	0.157
Departure Headway (Hd)	6.694	5.26	5.29	6.297
Convergence, Y/N	Yes	Yes	Yes	Yes
Cap	533	682	678	564
Service Time	4.787	3.322	3.35	4.396
HCM Lane V/C Ratio	0.235	0.689	0.782	0.16
HCM Control Delay	11.8	19.2	24.6	10.6
HCM Lane LOS	B	C	C	B
HCM 95th-tile Q	0.9	5.5	7.5	0.6

Lane Group	EBL	EBT	EBR	WBL	WBT	WBR	NBL	NBT	NBR	SBL	SBT	SBR
Lane Configurations												
Traffic Volume (vph)	80	480	30	30	335	55	15	10	40	110	35	45
Future Volume (vph)	80	480	30	30	335	55	15	10	40	110	35	45
Satd. Flow (prot)	1736	1626	0	1770	1635	0	0	1791	1411	0	1812	1439
Flt Permitted	0.515			0.437				0.819			0.762	
Satd. Flow (perm)	936	1626	0	809	1635	0	0	1507	1367	0	1422	1403
Satd. Flow (RTOR)		8			20				40			45
Confl. Peds. (#/hr)	7		11	11		7	4		9	9		4
Peak Hour Factor	1.00	1.00	1.00	1.00	1.00	1.00	1.00	1.00	1.00	1.00	1.00	1.00
Heavy Vehicles (%)	4%	4%	4%	2%	2%	2%	3%	3%	3%	1%	1%	1%
Parking (#/hr)		0	0		0	0			0			0
Shared Lane Traffic (%)												
Lane Group Flow (vph)	80	510	0	30	390	0	0	25	40	0	145	45
Turn Type	Perm	NA		Perm	NA		Perm	NA	custom	Perm	NA	custom
Protected Phases		2			6			8			4	
Permitted Phases	2			6			8		2	4		6
Detector Phase	2	2		6	6		8	8	2	4	4	6
Switch Phase												
Minimum Initial (s)	20.0	20.0		20.0	20.0		8.0	8.0	20.0	8.0	8.0	20.0
Minimum Split (s)	34.5	34.5		34.5	34.5		35.5	35.5	34.5	34.5	34.5	34.5
Total Split (s)	50.0	50.0		50.0	50.0		25.0	25.0	50.0	25.0	25.0	50.0
Total Split (%)	66.7%	66.7%		66.7%	66.7%		33.3%	33.3%	66.7%	33.3%	33.3%	66.7%
Yellow Time (s)	3.5	3.5		3.5	3.5		3.5	3.5	3.5	3.5	3.5	3.5
All-Red Time (s)	1.0	1.0		1.0	1.0		1.0	1.0	1.0	1.0	1.0	1.0
Lost Time Adjust (s)	0.0	0.0		0.0	0.0			0.0	0.0		0.0	0.0
Total Lost Time (s)	4.5	4.5		4.5	4.5			4.5	4.5		4.5	4.5
Lead/Lag												
Lead-Lag Optimize?												
Recall Mode	C-Min	C-Min		C-Min	C-Min		None	None	C-Min	None	None	C-Min
Act Effct Green (s)	52.8	52.8		52.8	52.8			13.2	52.8		13.2	52.8
Actuated g/C Ratio	0.70	0.70		0.70	0.70			0.18	0.70		0.18	0.70
v/c Ratio	0.12	0.45		0.05	0.34			0.09	0.04		0.58	0.04
Control Delay	6.8	8.3		5.4	6.0			23.6	2.2		36.4	2.2
Queue Delay	0.0	0.0		0.0	0.0			0.0	0.0		0.0	0.0
Total Delay	6.8	8.3		5.4	6.0			23.6	2.2		36.4	2.2
LOS	A	A		A	A			C	A		D	A
Approach Delay		8.1			6.0			10.5			28.3	
Approach LOS		A			A			B			C	

Intersection Summary		
Cycle Length: 75		
Actuated Cycle Length: 75		
Offset: 0 (0%), Referenced to phase 2:EBTL and 6:WBTL, Start of Green		
Natural Cycle: 70		
Control Type: Actuated-Coordinated		
Maximum v/c Ratio: 0.58		
Intersection Signal Delay: 10.5	Intersection LOS: B	
Intersection Capacity Utilization 71.0%	ICU Level of Service C	
Analysis Period (min) 15		

Splits and Phases: 18: Pennsylvania Ave & W First St/First St





Lane Group	WBL	WBR	NBT	NBR	SBL	SBT
Lane Configurations						
Traffic Volume (vph)	40	345	15	0	0	395
Future Volume (vph)	40	345	15	0	0	395
Ideal Flow (vphpl)	1900	1900	1900	1900	1900	1900
Link Speed (mph)	40		25			25
Link Distance (ft)	1328		651			197
Travel Time (s)	22.6		17.8			5.4
Peak Hour Factor	1.00	1.00	1.00	1.00	1.00	1.00
Heavy Vehicles (%)	7%	7%	0%	0%	4%	4%
Shared Lane Traffic (%)						
Sign Control	Stop		Free			Free

Intersection Summary	
Area Type:	Other
Control Type: Unsignalized	

Intersection	
Int Delay, s/veh	5.4

Movement	WBL	WBR	NBT	NBR	SBL	SBT
Lane Configurations						
Traffic Vol, veh/h	40	345	15	0	0	395
Future Vol, veh/h	40	345	15	0	0	395
Conflicting Peds, #/hr	0	0	0	0	0	0
Sign Control	Stop	Stop	Free	Free	Free	Free
RT Channelized	-	None	-	None	-	None
Storage Length	0	-	-	-	-	-
Veh in Median Storage, #	0	-	0	-	-	0
Grade, %	0	-	0	-	-	0
Peak Hour Factor	100	100	100	100	100	100
Heavy Vehicles, %	7	7	0	0	4	4
Mvmt Flow	40	345	15	0	0	395

Major/Minor	Minor1		Major1		Major2	
Conflicting Flow All	410	15	0	-	-	-
Stage 1	15	-	-	-	-	-
Stage 2	395	-	-	-	-	-
Critical Hdwy	6.47	6.27	-	-	-	-
Critical Hdwy Stg 1	5.47	-	-	-	-	-
Critical Hdwy Stg 2	5.47	-	-	-	-	-
Follow-up Hdwy	3.563	3.363	-	-	-	-
Pot Cap-1 Maneuver	588	1050	-	0	0	-
Stage 1	995	-	-	0	0	-
Stage 2	670	-	-	0	0	-
Platoon blocked, %			-			-
Mov Cap-1 Maneuver	588	1050	-	-	-	-
Mov Cap-2 Maneuver	588	-	-	-	-	-
Stage 1	995	-	-	-	-	-
Stage 2	670	-	-	-	-	-

Approach	WB	NB	SB
HCM Control Delay, s	11.1	0	0
HCM LOS	B		

Minor Lane/Major Mvmt	NBT	WBLn1	SBT
Capacity (veh/h)	-	971	-
HCM Lane V/C Ratio	-	0.396	-
HCM Control Delay (s)	-	11.1	-
HCM Lane LOS	-	B	-
HCM 95th %tile Q(veh)	-	1.9	-



Lane Group	WBL	WBR	NBT	NBR	SBL	SBT
Lane Configurations						
Traffic Volume (vph)	0	0	10	0	370	90
Future Volume (vph)	0	0	10	0	370	90
Ideal Flow (vphpl)	1900	1900	1900	1900	1900	1900
Link Speed (mph)	40		25			25
Link Distance (ft)	1319		225			651
Travel Time (s)	22.5		6.1			17.8
Peak Hour Factor	1.00	1.00	1.00	1.00	1.00	1.00
Heavy Vehicles (%)	0%	0%	0%	0%	5%	5%
Shared Lane Traffic (%)						
Sign Control	Free		Stop			Free

Intersection Summary	
Area Type:	Other
Control Type: Unsignalized	

Intersection	
Int Delay, s/veh	0

Movement	WBL	WBR	NBT	NBR	SBL	SBT
Lane Configurations						
Traffic Vol, veh/h	0	0	10	0	370	90
Future Vol, veh/h	0	0	10	0	370	90
Conflicting Peds, #/hr	0	0	0	0	0	0
Sign Control	Free	Free	Stop	Stop	Free	Free
RT Channelized	-	None	-	None	-	None
Storage Length	-	-	-	-	-	-
Veh in Median Storage, #	0	-	0	-	-	0
Grade, %	0	-	0	-	-	0
Peak Hour Factor	100	100	100	100	100	100
Heavy Vehicles, %	0	0	0	0	5	5
Mvmt Flow	0	0	10	0	370	90

Major/Minor	Minor2		Major2	
Conflicting Flow All	830	90	0	0
Stage 1	830	-	-	-
Stage 2	0	-	-	-
Critical Hdwy	6.5	6.2	4.15	-
Critical Hdwy Stg 1	5.5	-	-	-
Critical Hdwy Stg 2	-	-	-	-
Follow-up Hdwy	4	3.3	2.245	-
Pot Cap-1 Maneuver	308	973	-	-
Stage 1	388	-	-	-
Stage 2	-	-	-	-
Platoon blocked, %				-
Mov Cap-1 Maneuver	0	973	-	-
Mov Cap-2 Maneuver	0	-	-	-
Stage 1	0	-	-	-
Stage 2	0	-	-	-

Approach	NB	SB
HCM Control Delay, s		
HCM LOS	-	

Minor Lane/Major Mvmt	NBLn1	SBL	SBT
Capacity (veh/h)	-	-	-
HCM Lane V/C Ratio	-	-	-
HCM Control Delay (s)	-	-	-
HCM Lane LOS	-	-	-
HCM 95th %tile Q(veh)	-	-	-



Lane Group	EBL	EBT	EBR	WBL	WBT	WBR	NBL	NBT	NBR	SBL	SBT	SBR
Lane Configurations												
Traffic Volume (vph)	25	45	110	10	10	10	75	550	15	10	365	40
Future Volume (vph)	25	45	110	10	10	10	75	550	15	10	365	40
Ideal Flow (vphpl)	1900	1900	1900	1900	1900	1900	1900	1900	1900	1900	1900	1900
Link Speed (mph)		25			25			25			25	
Link Distance (ft)		425			424			572			450	
Travel Time (s)		11.6			11.6			15.6			12.3	
Confl. Peds. (#/hr)	30		15	15		30	13		13	13		13
Peak Hour Factor	1.00	1.00	1.00	1.00	1.00	1.00	1.00	1.00	1.00	1.00	1.00	1.00
Heavy Vehicles (%)	0%	0%	0%	0%	0%	0%	2%	2%	2%	4%	4%	4%
Parking (#/hr)	0	0	0	0	0	0						
Shared Lane Traffic (%)												
Sign Control		Stop			Stop			Free			Free	

Intersection Summary	
Area Type:	Other
Control Type: Unsignalized	

Intersection	
Int Delay, s/veh	6.2

Movement	EBL	EBT	EBR	WBL	WBT	WBR	NBL	NBT	NBR	SBL	SBT	SBR
Lane Configurations		↕			↕			↕			↕	
Traffic Vol, veh/h	25	45	110	10	10	10	75	550	15	10	365	40
Future Vol, veh/h	25	45	110	10	10	10	75	550	15	10	365	40
Conflicting Peds, #/hr	30	0	15	15	0	30	13	0	13	13	0	13
Sign Control	Stop	Stop	Stop	Stop	Stop	Stop	Free	Free	Free	Free	Free	Free
RT Channelized	-	-	None	-	-	None	-	-	None	-	-	None
Storage Length	-	-	-	-	-	-	-	-	-	-	-	-
Veh in Median Storage, #	-	0	-	-	0	-	-	0	-	-	0	-
Grade, %	-	0	-	-	0	-	-	0	-	-	0	-
Peak Hour Factor	100	100	100	100	100	100	100	100	100	100	100	100
Heavy Vehicles, %	0	0	0	0	0	0	2	2	2	4	4	4
Mvmt Flow	25	45	110	10	10	10	75	550	15	10	365	40

Major/Minor	Minor2			Minor1			Major1			Major2		
Conflicting Flow All	1166	1146	413	1219	1159	601	418	0	0	578	0	0
Stage 1	418	418	-	721	721	-	-	-	-	-	-	-
Stage 2	748	728	-	498	438	-	-	-	-	-	-	-
Critical Hdwy	7.1	6.5	6.2	7.1	6.5	6.2	4.12	-	-	4.14	-	-
Critical Hdwy Stg 1	6.1	5.5	-	6.1	5.5	-	-	-	-	-	-	-
Critical Hdwy Stg 2	6.1	5.5	-	6.1	5.5	-	-	-	-	-	-	-
Follow-up Hdwy	3.5	4	3.3	3.5	4	3.3	2.218	-	-	2.236	-	-
Pot Cap-1 Maneuver	172	201	643	159	197	504	1141	-	-	986	-	-
Stage 1	616	594	-	422	435	-	-	-	-	-	-	-
Stage 2	408	432	-	558	582	-	-	-	-	-	-	-
Platoon blocked, %								-	-		-	-
Mov Cap-1 Maneuver	142	175	626	94	171	484	1127	-	-	974	-	-
Mov Cap-2 Maneuver	142	175	-	94	171	-	-	-	-	-	-	-
Stage 1	549	579	-	376	388	-	-	-	-	-	-	-
Stage 2	341	385	-	413	567	-	-	-	-	-	-	-

Approach	EB	WB	NB	SB
HCM Control Delay, s	34.4	32.2	1	0.2
HCM LOS	D	D		

Minor Lane/Major Mvmt	NBL	NBT	NBR	EBLn1	WBLn1	SBL	SBT	SBR
Capacity (veh/h)	1127	-	-	296	162	974	-	-
HCM Lane V/C Ratio	0.067	-	-	0.608	0.185	0.01	-	-
HCM Control Delay (s)	8.4	0	-	34.4	32.2	8.7	0	-
HCM Lane LOS	A	A	-	D	D	A	A	-
HCM 95th %tile Q(veh)	0.2	-	-	3.7	0.7	0	-	-



Lane Group	EBL	EBT	EBR	WBL	WBT	WBR	NBL	NBT	NBR	SBL	SBT	SBR
Lane Configurations												
Traffic Volume (vph)	5	0	20	20	0	10	80	340	30	5	240	10
Future Volume (vph)	5	0	20	20	0	10	80	340	30	5	240	10
Ideal Flow (vphpl)	1900	1900	1900	1900	1900	1900	1900	1900	1900	1900	1900	1900
Link Speed (mph)		25			25			25			25	
Link Distance (ft)		534			273			671			424	
Travel Time (s)		14.6			7.4			18.3			11.6	
Peak Hour Factor	1.00	1.00	1.00	1.00	1.00	1.00	1.00	1.00	1.00	1.00	1.00	1.00
Heavy Vehicles (%)	18%	18%	18%	0%	0%	0%	3%	3%	3%	4%	4%	4%
Shared Lane Traffic (%)												
Sign Control		Stop			Stop			Free			Free	

Intersection Summary	
Area Type:	Other
Control Type: Unsignalized	

Intersection	
Int Delay, s/veh	1.9

Movement	EBL	EBT	EBR	WBL	WBT	WBR	NBL	NBT	NBR	SBL	SBT	SBR
Lane Configurations		↕			↕			↕			↕	
Traffic Vol, veh/h	5	0	20	20	0	10	80	340	30	5	240	10
Future Vol, veh/h	5	0	20	20	0	10	80	340	30	5	240	10
Conflicting Peds, #/hr	0	0	0	0	0	0	0	0	0	0	0	0
Sign Control	Stop	Stop	Stop	Stop	Stop	Stop	Free	Free	Free	Free	Free	Free
RT Channelized	-	-	None	-	-	None	-	-	None	-	-	None
Storage Length	-	-	-	-	-	-	-	-	-	-	-	-
Veh in Median Storage, #	-	0	-	-	0	-	-	0	-	-	0	-
Grade, %	-	0	-	-	0	-	-	0	-	-	0	-
Peak Hour Factor	100	100	100	100	100	100	100	100	100	100	100	100
Heavy Vehicles, %	18	18	18	0	0	0	3	3	3	4	4	4
Mvmt Flow	5	0	20	20	0	10	80	340	30	5	240	10

Major/Minor	Minor2			Minor1			Major1			Major2		
Conflicting Flow All	775	785	245	780	775	355	250	0	0	370	0	0
Stage 1	255	255	-	515	515	-	-	-	-	-	-	-
Stage 2	520	530	-	265	260	-	-	-	-	-	-	-
Critical Hdwy	7.28	6.68	6.38	7.1	6.5	6.2	4.13	-	-	4.14	-	-
Critical Hdwy Stg 1	6.28	5.68	-	6.1	5.5	-	-	-	-	-	-	-
Critical Hdwy Stg 2	6.28	5.68	-	6.1	5.5	-	-	-	-	-	-	-
Follow-up Hdwy	3.662	4.162	3.462	3.5	4	3.3	2.227	-	-	2.236	-	-
Pot Cap-1 Maneuver	296	307	756	315	331	693	1310	-	-	1178	-	-
Stage 1	715	668	-	546	538	-	-	-	-	-	-	-
Stage 2	511	501	-	745	697	-	-	-	-	-	-	-
Platoon blocked, %								-	-		-	-
Mov Cap-1 Maneuver	274	282	756	288	304	693	1310	-	-	1178	-	-
Mov Cap-2 Maneuver	274	282	-	288	304	-	-	-	-	-	-	-
Stage 1	660	665	-	504	497	-	-	-	-	-	-	-
Stage 2	465	462	-	722	694	-	-	-	-	-	-	-

Approach	EB	WB	NB	SB
HCM Control Delay, s	11.7	16	1.4	0.2
HCM LOS	B	C		

Minor Lane/Major Mvmt	NBL	NBT	NBR	EBLn1	WBLn1	SBL	SBT	SBR
Capacity (veh/h)	1310	-	-	559	358	1178	-	-
HCM Lane V/C Ratio	0.061	-	-	0.045	0.084	0.004	-	-
HCM Control Delay (s)	7.9	0	-	11.7	16	8.1	0	-
HCM Lane LOS	A	A	-	B	C	A	A	-
HCM 95th %tile Q(veh)	0.2	-	-	0.1	0.3	0	-	-



Lane Group	EBL	EBT	EBR	WBL	WBT	WBR	NBL	NBT	NBR	SBL	SBT	SBR
Lane Configurations												
Traffic Volume (vph)	20	120	5	30	205	35	0	25	30	40	0	25
Future Volume (vph)	20	120	5	30	205	35	0	25	30	40	0	25
Ideal Flow (vphpl)	1900	1900	1900	1900	1900	1900	1900	1900	1900	1900	1900	1900
Link Speed (mph)		25			25			25			25	
Link Distance (ft)		591			657			282			328	
Travel Time (s)		16.1			17.9			7.7			8.9	
Peak Hour Factor	1.00	1.00	1.00	1.00	1.00	1.00	1.00	1.00	1.00	1.00	1.00	1.00
Heavy Vehicles (%)	5%	5%	5%	0%	0%	0%	11%	11%	11%	0%	0%	0%
Shared Lane Traffic (%)												
Sign Control		Free			Free			Stop			Stop	

Intersection Summary	
Area Type:	Other
Control Type: Unsignalized	

Intersection	
Int Delay, s/veh	3.4

Movement	EBL	EBT	EBR	WBL	WBT	WBR	NBL	NBT	NBR	SBL	SBT	SBR
Lane Configurations		↕			↕			↕			↕	
Traffic Vol, veh/h	20	120	5	30	205	35	0	25	30	40	0	25
Future Vol, veh/h	20	120	5	30	205	35	0	25	30	40	0	25
Conflicting Peds, #/hr	0	0	0	0	0	0	0	0	0	0	0	0
Sign Control	Free	Free	Free	Free	Free	Free	Stop	Stop	Stop	Stop	Stop	Stop
RT Channelized	-	-	None	-	-	None	-	-	None	-	-	None
Storage Length	-	-	-	-	-	-	-	-	-	-	-	-
Veh in Median Storage, #	-	0	-	-	0	-	-	0	-	-	0	-
Grade, %	-	0	-	-	0	-	-	0	-	-	0	-
Peak Hour Factor	100	100	100	100	100	100	100	100	100	100	100	100
Heavy Vehicles, %	5	5	5	0	0	0	11	11	11	0	0	0
Mvmt Flow	20	120	5	30	205	35	0	25	30	40	0	25

Major/Minor	Major1			Major2			Minor1			Minor2		
Conflicting Flow All	240	0	0	125	0	0	458	463	123	473	448	223
Stage 1	-	-	-	-	-	-	163	163	-	283	283	-
Stage 2	-	-	-	-	-	-	295	300	-	190	165	-
Critical Hdwy	4.15	-	-	4.1	-	-	7.21	6.61	6.31	7.1	6.5	6.2
Critical Hdwy Stg 1	-	-	-	-	-	-	6.21	5.61	-	6.1	5.5	-
Critical Hdwy Stg 2	-	-	-	-	-	-	6.21	5.61	-	6.1	5.5	-
Follow-up Hdwy	2.245	-	-	2.2	-	-	3.599	4.099	3.399	3.5	4	3.3
Pot Cap-1 Maneuver	1309	-	-	1474	-	-	498	483	904	505	509	822
Stage 1	-	-	-	-	-	-	818	746	-	728	681	-
Stage 2	-	-	-	-	-	-	694	650	-	816	766	-
Platoon blocked, %		-	-		-	-						
Mov Cap-1 Maneuver	1309	-	-	1474	-	-	468	464	904	454	489	822
Mov Cap-2 Maneuver	-	-	-	-	-	-	468	464	-	454	489	-
Stage 1	-	-	-	-	-	-	805	734	-	716	665	-
Stage 2	-	-	-	-	-	-	657	634	-	750	754	-

Approach	EB	WB	NB	SB
HCM Control Delay, s	1.1	0.8	11.2	12.5
HCM LOS			B	B

Minor Lane/Major Mvmt	NBLn1	EBL	EBT	EBR	WBL	WBT	WBR	SBLn1
Capacity (veh/h)	632	1309	-	-	1474	-	-	548
HCM Lane V/C Ratio	0.087	0.015	-	-	0.02	-	-	0.119
HCM Control Delay (s)	11.2	7.8	0	-	7.5	0	-	12.5
HCM Lane LOS	B	A	A	-	A	A	-	B
HCM 95th %tile Q(veh)	0.3	0	-	-	0.1	-	-	0.4

Friday LOS Calculations

(2037 With Project)



Lane Group	EBL	EBT	EBR	WBL	WBT	WBR	NBL	NBT	NBR	SBL	SBT	SBR
Lane Configurations												
Traffic Volume (vph)	671	5	15	0	0	0	0	15	45	383	30	0
Future Volume (vph)	671	5	15	0	0	0	0	15	45	383	30	0
Ideal Flow (vphpl)	1900	1900	1900	1900	1900	1900	1900	1900	1900	1900	1900	1900
Link Speed (mph)		45			45			35			35	
Link Distance (ft)		1200			1208			347			614	
Travel Time (s)		18.2			18.3			6.8			12.0	
Peak Hour Factor	1.00	1.00	1.00	1.00	1.00	1.00	1.00	1.00	1.00	1.00	1.00	1.00
Heavy Vehicles (%)	1%	1%	1%	0%	0%	0%	17%	17%	17%	22%	22%	22%
Shared Lane Traffic (%)												
Sign Control		Stop			Free			Free			Free	

Intersection Summary	
Area Type:	Other
Control Type: Unsignalized	

Intersection	
Int Delay, s/veh	498.6

Movement	EBL	EBT	EBR	WBL	WBT	WBR	NBL	NBT	NBR	SBL	SBT	SBR
Lane Configurations												
Traffic Vol, veh/h	671	5	15	0	0	0	0	15	45	383	30	0
Future Vol, veh/h	671	5	15	0	0	0	0	15	45	383	30	0
Conflicting Peds, #/hr	0	0	0	0	0	0	0	0	0	0	0	0
Sign Control	Stop	Stop	Stop	Free	Free	Free	Free	Free	Free	Free	Free	Free
RT Channelized	-	-	None	-	-	None	-	-	None	-	-	None
Storage Length	-	-	-	-	-	-	-	-	-	-	-	-
Veh in Median Storage, #	-	0	-	-	0	-	-	0	-	-	0	-
Grade, %	-	0	-	-	0	-	-	0	-	-	0	-
Peak Hour Factor	100	100	100	100	100	100	100	100	100	100	100	100
Heavy Vehicles, %	1	1	1	0	0	0	17	17	17	22	22	22
Mvmt Flow	671	5	15	0	0	0	0	15	45	383	30	0

Major/Minor	Minor2			Major1			Major2		
Conflicting Flow All	834	856	30	-	0	0	60	0	0
Stage 1	796	796	-	-	-	-	-	-	-
Stage 2	38	60	-	-	-	-	-	-	-
Critical Hdwy	6.41	6.51	6.21	-	-	-	4.32	-	-
Critical Hdwy Stg 1	5.41	5.51	-	-	-	-	-	-	-
Critical Hdwy Stg 2	5.41	5.51	-	-	-	-	-	-	-
Follow-up Hdwy	3.509	4.009	3.309	-	-	-	2.398	-	-
Pot Cap-1 Maneuver	~ 339	296	1047	0	-	-	1425	-	0
Stage 1	~ 446	400	-	0	-	-	-	-	0
Stage 2	987	847	-	0	-	-	-	-	0
Platoon blocked, %					-	-		-	
Mov Cap-1 Maneuver	~ 246	0	1047	-	-	-	1425	-	-
Mov Cap-2 Maneuver	~ 246	0	-	-	-	-	-	-	-
Stage 1	~ 446	0	-	-	-	-	-	-	-
Stage 2	718	0	-	-	-	-	-	-	-

Approach	EB	NB	SB
HCM Control Delay, s	$ 835.2	0	7.8
HCM LOS	F		

Minor Lane/Major Mvmt	NBT	NBR	EBLn1	SBL	SBT
Capacity (veh/h)	-	-	250	1425	-
HCM Lane V/C Ratio	-	-	2.764	0.269	-
HCM Control Delay (s)	-	-	$ 835.2	8.5	0
HCM Lane LOS	-	-	F	A	A
HCM 95th %tile Q(veh)	-	-	59.5	1.1	-

Notes

~: Volume exceeds capacity $: Delay exceeds 300s +: Computation Not Defined *: All major volume in platoon



Lane Group	EBL	EBT	EBR	WBL	WBT	WBR	NBL	NBT	NBR	SBL	SBT	SBR
Lane Configurations												
Traffic Volume (vph)	0	0	0	80	5	594	5	681	0	0	333	160
Future Volume (vph)	0	0	0	80	5	594	5	681	0	0	333	160
Ideal Flow (vphpl)	1900	1900	1900	1900	1900	1900	1900	1900	1900	1900	1900	1900
Link Speed (mph)		45			45			35			35	
Link Distance (ft)		1191			1224			614			1462	
Travel Time (s)		18.0			18.5			12.0			28.5	
Peak Hour Factor	1.00	1.00	1.00	1.00	1.00	1.00	1.00	1.00	1.00	1.00	1.00	1.00
Heavy Vehicles (%)	0%	0%	0%	16%	16%	16%	1%	1%	1%	8%	8%	8%
Shared Lane Traffic (%)												
Sign Control		Free			Stop			Free			Free	

Intersection Summary	
Area Type:	Other
Control Type: Unsignalized	

Intersection	
Int Delay, s/veh	139.8

Movement	EBL	EBT	EBR	WBL	WBT	WBR	NBL	NBT	NBR	SBL	SBT	SBR
Lane Configurations												
Traffic Vol, veh/h	0	0	0	80	5	594	5	681	0	0	333	160
Future Vol, veh/h	0	0	0	80	5	594	5	681	0	0	333	160
Conflicting Peds, #/hr	0	0	0	0	0	0	0	0	0	0	0	0
Sign Control	Free	Free	Free	Stop	Stop	Stop	Free	Free	Free	Free	Free	Free
RT Channelized	-	-	None	-	-	None	-	-	None	-	-	None
Storage Length	-	-	-	-	-	-	-	-	-	-	-	-
Veh in Median Storage, #	-	1	-	-	0	-	-	0	-	-	0	-
Grade, %	-	0	-	-	0	-	-	0	-	-	0	-
Peak Hour Factor	100	100	100	100	100	100	100	100	100	100	100	100
Heavy Vehicles, %	0	0	0	16	16	16	1	1	1	8	8	8
Mvmt Flow	0	0	0	80	5	594	5	681	0	0	333	160

Major/Minor	Minor1			Major1			Major2			
Conflicting Flow All	1104	1184	681	493	0	-	-	-	0
Stage 1	691	691	-	-	-	-	-	-	-
Stage 2	413	493	-	-	-	-	-	-	-
Critical Hdwy	6.56	6.66	6.36	4.11	-	-	-	-	-
Critical Hdwy Stg 1	5.56	5.66	-	-	-	-	-	-	-
Critical Hdwy Stg 2	5.56	5.66	-	-	-	-	-	-	-
Follow-up Hdwy	3.644	4.144	3.444	2.209	-	-	-	-	-
Pot Cap-1 Maneuver	219	178	~ 427	1076	-	0	0	-	-
Stage 1	472	425	-	-	-	0	0	-	-
Stage 2	639	524	-	-	-	0	0	-	-
Platoon blocked, %					-			-	-
Mov Cap-1 Maneuver	217	0	~ 427	1076	-	-	-	-	-
Mov Cap-2 Maneuver	217	0	-	-	-	-	-	-	-
Stage 1	469	0	-	-	-	-	-	-	-
Stage 2	639	0	-	-	-	-	-	-	-

Approach	WB	NB	SB
HCM Control Delay, s	$ 382.5	0.1	0
HCM LOS	F		

Minor Lane/Major Mvmt	NBL	NBT	WBLn1	SBT	SBR
Capacity (veh/h)	1076	-	383	-	-
HCM Lane V/C Ratio	0.005	-	1.773	-	-
HCM Control Delay (s)	8.4	0	$ 382.5	-	-
HCM Lane LOS	A	A	F	-	-
HCM 95th %tile Q(veh)	0	-	42.9	-	-

Notes

~: Volume exceeds capacity $: Delay exceeds 300s +: Computation Not Defined *: All major volume in platoon



Lane Group	EBL	EBR	NBL	NBT	SBT	SBR
Lane Configurations						
Traffic Volume (vph)	50	155	140	1135	338	36
Future Volume (vph)	50	155	140	1135	338	36
Ideal Flow (vphpl)	1900	1900	1900	1900	1900	1900
Storage Length (ft)	0	0	100			0
Storage Lanes	1	0	1			0
Taper Length (ft)	25		25			
Link Speed (mph)	15			35	35	
Link Distance (ft)	535			2708	698	
Travel Time (s)	24.3			52.8	13.6	
Peak Hour Factor	1.00	1.00	1.00	1.00	1.00	1.00
Heavy Vehicles (%)	13%	13%	2%	2%	5%	5%
Shared Lane Traffic (%)						
Sign Control	Stop			Free	Free	

Intersection Summary	
Area Type:	Other

Control Type: Unsignalized

Intersection	
Int Delay, s/veh	9.4

Movement	EBL	EBR	NBL	NBT	SBT	SBR
Lane Configurations						
Traffic Vol, veh/h	50	155	140	1135	338	36
Future Vol, veh/h	50	155	140	1135	338	36
Conflicting Peds, #/hr	0	0	0	0	0	0
Sign Control	Stop	Stop	Free	Free	Free	Free
RT Channelized	-	None	-	None	-	None
Storage Length	0	-	100	-	-	-
Veh in Median Storage, #	0	-	-	0	0	-
Grade, %	0	-	-	0	0	-
Peak Hour Factor	100	100	100	100	100	100
Heavy Vehicles, %	13	13	2	2	5	5
Mvmt Flow	50	155	140	1135	338	36

Major/Minor	Minor2		Major1		Major2	
Conflicting Flow All	1771	356	374	0	-	0
Stage 1	356	-	-	-	-	-
Stage 2	1415	-	-	-	-	-
Critical Hdwy	6.53	6.33	4.12	-	-	-
Critical Hdwy Stg 1	5.53	-	-	-	-	-
Critical Hdwy Stg 2	5.53	-	-	-	-	-
Follow-up Hdwy	3.617	3.417	2.218	-	-	-
Pot Cap-1 Maneuver	86	664	1184	-	-	-
Stage 1	685	-	-	-	-	-
Stage 2	212	-	-	-	-	-
Platoon blocked, %				-	-	-
Mov Cap-1 Maneuver	76	664	1184	-	-	-
Mov Cap-2 Maneuver	76	-	-	-	-	-
Stage 1	604	-	-	-	-	-
Stage 2	212	-	-	-	-	-

Approach	EB	NB	SB
HCM Control Delay, s	79.1	0.9	0
HCM LOS	F		

Minor Lane/Major Mvmt	NBL	NBT	EBLn1	SBT	SBR
Capacity (veh/h)	1184	-	230	-	-
HCM Lane V/C Ratio	0.118	-	0.891	-	-
HCM Control Delay (s)	8.4	-	79.1	-	-
HCM Lane LOS	A	-	F	-	-
HCM 95th %tile Q(veh)	0.4	-	7.3	-	-

LANE LEVEL OF SERVICE

Lane Level of Service

Site: 4 [2037 With Project - Alt 6 Revised Proposal (Site Folder: Friday PM Peak Hour)]

Output produced by SIDRA INTERSECTION Version: 9.1.1.200

47 North
Bullfrog Rd / Suncadia Trail
Site Category: (None)
Roundabout

	Approaches			Intersection
	South	North	West	
LOS	E	C	A	D

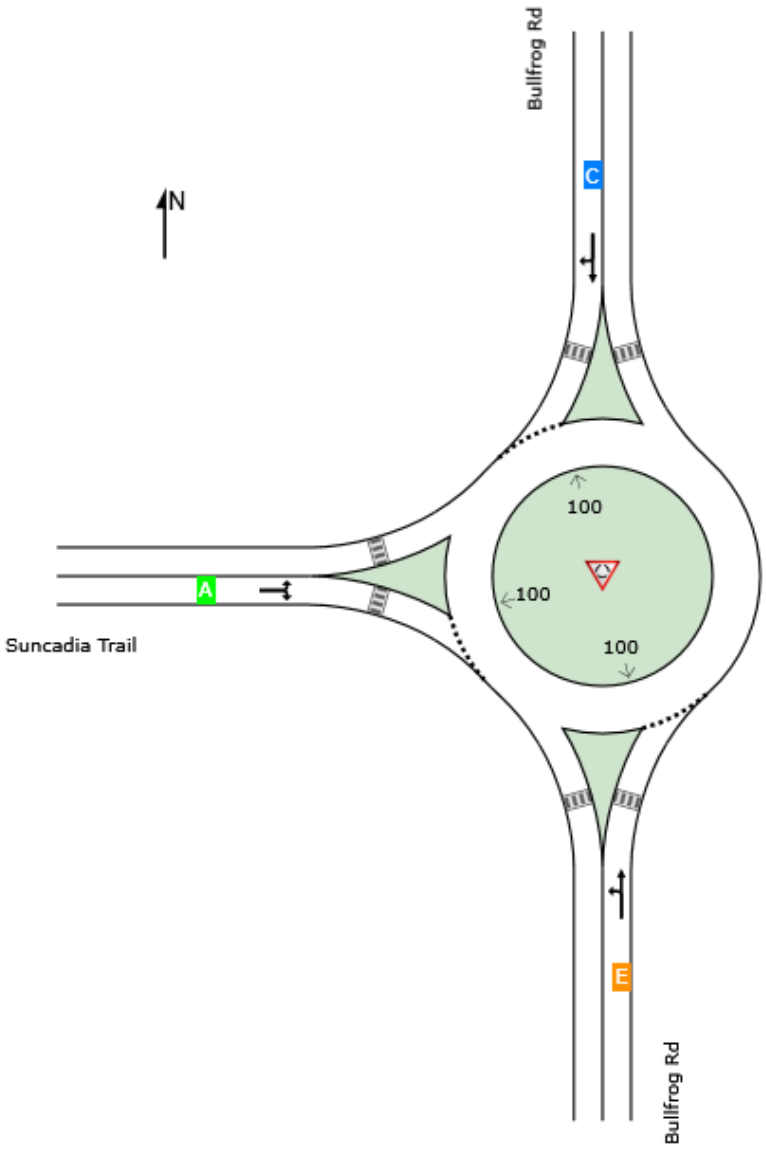

Site Level of Service (LOS) Method: Delay & v/c (HCM 6). Site LOS Method is specified in the Parameter Settings dialog (Options tab).
Roundabout LOS Method: Same as Sign Control.
Lane LOS values are based on average delay and v/c ratio (degree of saturation) per lane.
LOS F will result if v/c > 1 irrespective of lane delay value (does not apply for approaches and intersection).
Intersection and Approach LOS values are based on average delay for all lanes (v/c not used as specified in HCM 6).
Delay Model: HCM Delay Formula (Stopline Delay: Geometric Delay is not included).

LANE SUMMARY

Site: 4 [2037 With Project - Alt 6 Revised Proposal (Site Folder: Friday PM Peak Hour)]

Output produced by SIDRA INTERSECTION Version: 9.1.1.200

47 North
Bullfrog Rd / Suncadia Trail
Site Category: (None)
Roundabout

Lane Use and Performance

	Demand Flows [Total veh/h	HV] %	Arrival Flows [Total veh/h	HV] %	Cap. veh/h	Deg. Satn v/c	Lane Util. %	Aver. Delay sec	Level of Service	95% Back Of Queue [Veh	Dist] ft	Lane Config	Lane Length ft	Cap. Adj. %	Prob. Block. %
South: Bullfrog Rd															
Lane 1[d]	1152	1.4	1152	1.4	1160	0.993	100	38.6	LOS E	64.0	1617.0	Full	1600	0.0	5.3
Approach	1152	1.4	1152	1.4		0.993		38.6	LOS E	64.0	1617.0				
North: Bullfrog Rd															
Lane 1[d]	348	3.5	348	3.5	626	0.556	100	15.3	LOS C	3.5	89.9	Full	1600	0.0	0.0
Approach	348	3.5	348	3.5		0.556		15.3	LOS C	3.5	89.9				
West: Suncadia Trail															
Lane 1[d]	344	4.2	344	4.2	1070	0.321	100	6.5	LOS A	1.7	43.7	Full	1600	0.0	0.0
Approach	344	4.2	344	4.2		0.321		6.5	LOS A	1.7	43.7				
All Vehicles	1844	2.3	1844	2.3		0.993		28.2	LOS D	64.0	1617.0				

Site Level of Service (LOS) Method: Delay & v/c (HCM 6). Site LOS Method is specified in the Parameter Settings dialog (Options tab).
Roundabout LOS Method: Same as Sign Control.
Lane LOS values are based on average delay and v/c ratio (degree of saturation) per lane.
LOS F will result if v/c > 1 irrespective of lane delay value (does not apply for approaches and intersection).
Intersection and Approach LOS values are based on average delay for all lanes (v/c not used as specified in HCM 6).
Roundabout Capacity Model: US HCM 6.
Delay Model: HCM Delay Formula (Stopline Delay: Geometric Delay is not included).
Queue Model: SIDRA queue estimation methods are used for Back of Queue and Queue at Start of Gap.
Gap-Acceptance Capacity Formula: Siegloch M1 implied by US HCM 6 Roundabout Capacity Model.
HV (%) values are calculated for All Movement Classes of All Heavy Vehicle Model Designation.
Arrival Flows used in performance calculations are adjusted to include any Initial Queued Demand and Upstream Capacity Constraint effects.

d Dominant lane on roundabout approach

Approach Lane Flows (veh/h)

South: Bullfrog Rd

Mov. From S To Exit:	L2 W	T1 N	Total	%HV	Cap. veh/h	Deg. Satn v/c	Lane Util. %	Prob. SL Ov. %	Ov. Lane No.
Lane 1	706	446	1152	1.4	1160	0.993	100	NA	NA
Approach	706	446	1152	1.4		0.993			

North: Bullfrog Rd

Mov. From N To Exit:	T1 S	R2 W	Total	%HV	Cap. veh/h	Deg. Satn v/c	Lane Util. %	Prob. SL Ov. %	Ov. Lane No.
Lane 1	197	151	348	3.5	626	0.556	100	NA	NA
Approach	197	151	348	3.5		0.556			

West: Suncadia Trail

Mov.	L2	R2	Total	%HV		Deg.	Lane	Prob.	Ov.

From W To Exit:	N	S			Cap. veh/h	Satn v/c	Util. %	SL Ov. %	Lane No.
Lane 1	149	195	344	4.2	1070	0.321	100	NA	NA
Approach	149	195	344	4.2		0.321			

	Total	%HV	Deg.Satn (v/c)
All Vehicles	1844	2.3	0.993

Arrival Flows used in performance calculations are adjusted to include any Initial Queued Demand and Upstream Capacity Constraint effects.

Merge Analysis

	Exit Lane Number	Short Lane Length ft	Percent Opng in Lane %	Opposing Flow Rate veh/h	Critical Gap pcu/h sec	Follow-up Headway sec	Lane Flow Rate veh/h	Capacity veh/h	Deg. Satn v/c	Min. Delay sec	Merge Delay sec
There are no Exit Short Lanes for Merge Analysis at this Site.											

Variable Demand Analysis

	Initial Queued Demand veh	Residual Queued Demand veh	Time for Residual Demand to Clear sec	Duration of Oversatn sec
South: Bullfrog Rd				
Lane 1	0.0	0.0	0.0	0.0
North: Bullfrog Rd				
Lane 1	0.0	0.0	0.0	0.0
West: Suncadia Trail				
Lane 1	0.0	0.0	0.0	0.0



Lane Group	EBL	EBT	EBR	WBL	WBT	WBR	NBL	NBT	NBR	SBL	SBT	SBR
Lane Configurations												
Traffic Volume (vph)	25	0	32	0	0	0	16	454	0	0	315	50
Future Volume (vph)	25	0	32	0	0	0	16	454	0	0	315	50
Ideal Flow (vphpl)	1900	1900	1900	1900	1900	1900	1900	1900	1900	1900	1900	1900
Link Speed (mph)		25			25			35			35	
Link Distance (ft)		888			397			1119			1103	
Travel Time (s)		24.2			10.8			21.8			21.5	
Peak Hour Factor	1.00	1.00	1.00	1.00	1.00	1.00	1.00	1.00	1.00	1.00	1.00	1.00
Heavy Vehicles (%)	7%	7%	7%	0%	0%	0%	2%	2%	2%	3%	3%	3%
Shared Lane Traffic (%)												
Sign Control		Stop			Stop			Free			Free	

Intersection Summary	
Area Type:	Other
Control Type: Unsignalized	

Intersection	
Int Delay, s/veh	1.1

Movement	EBL	EBT	EBR	WBL	WBT	WBR	NBL	NBT	NBR	SBL	SBT	SBR
Lane Configurations		↕			↕			↕			↕	
Traffic Vol, veh/h	25	0	32	0	0	0	16	454	0	0	315	50
Future Vol, veh/h	25	0	32	0	0	0	16	454	0	0	315	50
Conflicting Peds, #/hr	0	0	0	0	0	0	0	0	0	0	0	0
Sign Control	Stop	Stop	Stop	Stop	Stop	Stop	Free	Free	Free	Free	Free	Free
RT Channelized	-	-	None	-	-	None	-	-	None	-	-	None
Storage Length	-	-	-	-	-	-	-	-	-	-	-	-
Veh in Median Storage, #	-	0	-	-	0	-	-	0	-	-	0	-
Grade, %	-	0	-	-	0	-	-	0	-	-	0	-
Peak Hour Factor	100	100	100	100	100	100	100	100	100	100	100	100
Heavy Vehicles, %	7	7	7	0	0	0	2	2	2	3	3	3
Mvmt Flow	25	0	32	0	0	0	16	454	0	0	315	50

Major/Minor	Minor2			Minor1			Major1			Major2		
Conflicting Flow All	826	826	340	842	851	454	365	0	0	454	0	0
Stage 1	340	340	-	486	486	-	-	-	-	-	-	-
Stage 2	486	486	-	356	365	-	-	-	-	-	-	-
Critical Hdwy	7.17	6.57	6.27	7.1	6.5	6.2	4.12	-	-	4.13	-	-
Critical Hdwy Stg 1	6.17	5.57	-	6.1	5.5	-	-	-	-	-	-	-
Critical Hdwy Stg 2	6.17	5.57	-	6.1	5.5	-	-	-	-	-	-	-
Follow-up Hdwy	3.563	4.063	3.363	3.5	4	3.3	2.218	-	-	2.227	-	-
Pot Cap-1 Maneuver	285	302	691	286	299	610	1194	-	-	1101	-	-
Stage 1	664	630	-	566	554	-	-	-	-	-	-	-
Stage 2	553	543	-	666	627	-	-	-	-	-	-	-
Platoon blocked, %								-	-		-	-
Mov Cap-1 Maneuver	281	297	691	269	294	610	1194	-	-	1101	-	-
Mov Cap-2 Maneuver	281	297	-	269	294	-	-	-	-	-	-	-
Stage 1	652	630	-	556	544	-	-	-	-	-	-	-
Stage 2	543	533	-	635	627	-	-	-	-	-	-	-

Approach	EB	WB	NB	SB
HCM Control Delay, s	14.9	0	0.3	0
HCM LOS	B	A		

Minor Lane/Major Mvmt	NBL	NBT	NBR	EBLn1	WBLn1	SBL	SBT	SBR
Capacity (veh/h)	1194	-	-	421	-	1101	-	-
HCM Lane V/C Ratio	0.013	-	-	0.135	-	-	-	-
HCM Control Delay (s)	8.1	0	-	14.9	0	0	-	-
HCM Lane LOS	A	A	-	B	A	A	-	-
HCM 95th %tile Q(veh)	0	-	-	0.5	-	0	-	-

LANE LEVEL OF SERVICE

Lane Level of Service

Site: 4 [2037 With Project - Alt 6 Revised Proposal (Site Folder: Friday PM Peak Hour)]

Output produced by SIDRA INTERSECTION Version: 9.1.1.200

47 North
Bullfrog Rd / Suncadia Trail
Site Category: (None)
Roundabout

	Approaches			Intersection
	South	North	West	
LOS	E	C	A	D

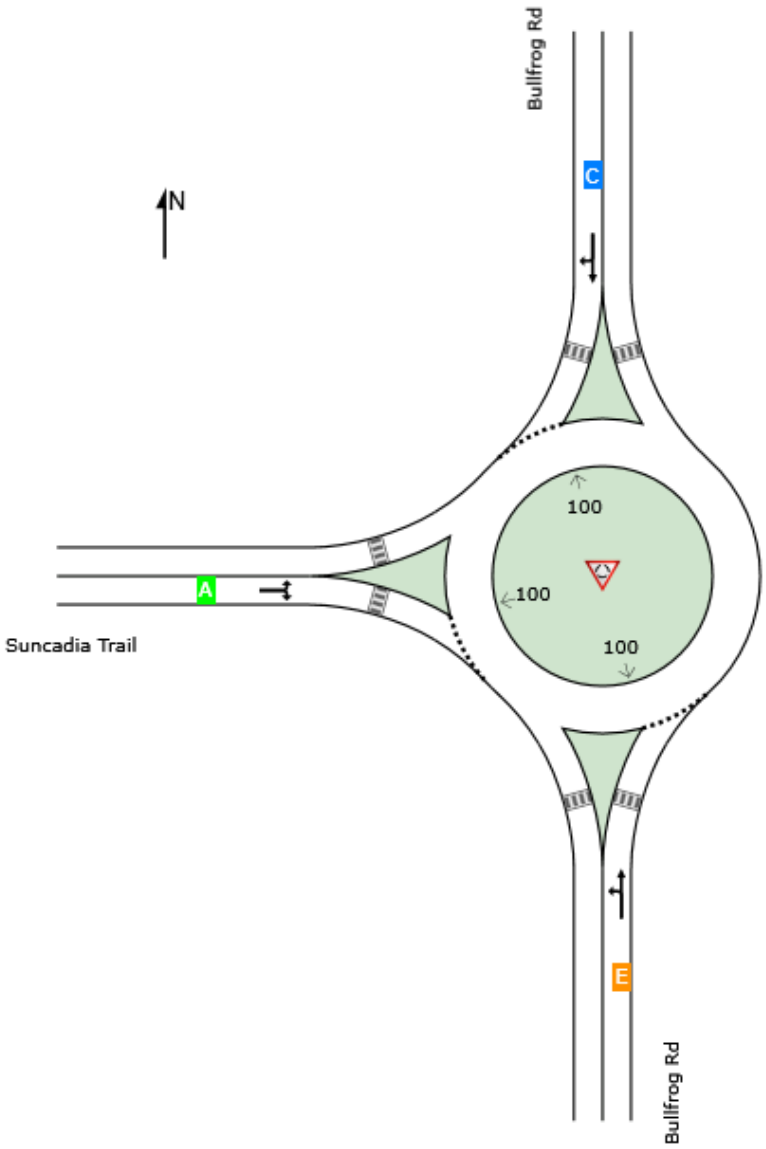

Site Level of Service (LOS) Method: Delay & v/c (HCM 6). Site LOS Method is specified in the Parameter Settings dialog (Options tab).
Roundabout LOS Method: Same as Sign Control.
Lane LOS values are based on average delay and v/c ratio (degree of saturation) per lane.
LOS F will result if v/c > 1 irrespective of lane delay value (does not apply for approaches and intersection).
Intersection and Approach LOS values are based on average delay for all lanes (v/c not used as specified in HCM 6).
Delay Model: HCM Delay Formula (Stopline Delay: Geometric Delay is not included).

LANE SUMMARY

Site: 4 [2037 With Project - Alt 6 Revised Proposal (Site Folder: Friday PM Peak Hour)]

Output produced by SIDRA INTERSECTION Version: 9.1.1.200

47 North
Bullfrog Rd / Suncadia Trail
Site Category: (None)
Roundabout

Lane Use and Performance

	Demand Flows [Total veh/h	HV] %	Arrival Flows [Total veh/h	HV] %	Cap. veh/h	Deg. Satn v/c	Lane Util. %	Aver. Delay sec	Level of Service	95% Back Of Queue [Veh	Dist] ft	Lane Config	Lane Length ft	Cap. Adj. %	Prob. Block. %
South: Bullfrog Rd															
Lane 1[d]	1152	1.4	1152	1.4	1160	0.993	100	38.6	LOS E	64.0	1617.0	Full	1600	0.0	5.3
Approach	1152	1.4	1152	1.4		0.993		38.6	LOS E	64.0	1617.0				
North: Bullfrog Rd															
Lane 1[d]	348	3.5	348	3.5	626	0.556	100	15.3	LOS C	3.5	89.9	Full	1600	0.0	0.0
Approach	348	3.5	348	3.5		0.556		15.3	LOS C	3.5	89.9				
West: Suncadia Trail															
Lane 1[d]	344	4.2	344	4.2	1070	0.321	100	6.5	LOS A	1.7	43.7	Full	1600	0.0	0.0
Approach	344	4.2	344	4.2		0.321		6.5	LOS A	1.7	43.7				
All Vehicles	1844	2.3	1844	2.3		0.993		28.2	LOS D	64.0	1617.0				

Site Level of Service (LOS) Method: Delay & v/c (HCM 6). Site LOS Method is specified in the Parameter Settings dialog (Options tab).
Roundabout LOS Method: Same as Sign Control.
Lane LOS values are based on average delay and v/c ratio (degree of saturation) per lane.
LOS F will result if v/c > 1 irrespective of lane delay value (does not apply for approaches and intersection).
Intersection and Approach LOS values are based on average delay for all lanes (v/c not used as specified in HCM 6).
Roundabout Capacity Model: US HCM 6.
Delay Model: HCM Delay Formula (Stopline Delay: Geometric Delay is not included).
Queue Model: SIDRA queue estimation methods are used for Back of Queue and Queue at Start of Gap.
Gap-Acceptance Capacity Formula: Siegloch M1 implied by US HCM 6 Roundabout Capacity Model.
HV (%) values are calculated for All Movement Classes of All Heavy Vehicle Model Designation.
Arrival Flows used in performance calculations are adjusted to include any Initial Queued Demand and Upstream Capacity Constraint effects.

d Dominant lane on roundabout approach

Approach Lane Flows (veh/h)

South: Bullfrog Rd

Mov. From S To Exit:	L2 W	T1 N	Total	%HV	Cap. veh/h	Deg. Satn v/c	Lane Util. %	Prob. SL Ov. %	Ov. Lane No.
Lane 1	706	446	1152	1.4	1160	0.993	100	NA	NA
Approach	706	446	1152	1.4		0.993			

North: Bullfrog Rd

Mov. From N To Exit:	T1 S	R2 W	Total	%HV	Cap. veh/h	Deg. Satn v/c	Lane Util. %	Prob. SL Ov. %	Ov. Lane No.
Lane 1	197	151	348	3.5	626	0.556	100	NA	NA
Approach	197	151	348	3.5		0.556			

West: Suncadia Trail

Mov.	L2	R2	Total	%HV		Deg.	Lane	Prob.	Ov.

From W To Exit:	N	S			Cap. veh/h	Satn v/c	Util. %	SL Ov. %	Lane No.
Lane 1	149	195	344	4.2	1070	0.321	100	NA	NA
Approach	149	195	344	4.2		0.321			

	Total	%HV	Deg.Satn (v/c)
All Vehicles	1844	2.3	0.993

Arrival Flows used in performance calculations are adjusted to include any Initial Queued Demand and Upstream Capacity Constraint effects.

Merge Analysis

	Exit Lane Number	Short Lane Length ft	Percent Opng in Lane %	Opposing Flow Rate veh/h	Critical Gap pcu/h sec	Follow-up Headway sec	Lane Flow Rate veh/h	Capacity veh/h	Deg. Satn v/c	Min. Delay sec	Merge Delay sec
There are no Exit Short Lanes for Merge Analysis at this Site.											

Variable Demand Analysis

	Initial Queued Demand veh	Residual Queued Demand veh	Time for Residual Demand to Clear sec	Duration of Oversatn sec
South: Bullfrog Rd				
Lane 1	0.0	0.0	0.0	0.0
North: Bullfrog Rd				
Lane 1	0.0	0.0	0.0	0.0
West: Suncadia Trail				
Lane 1	0.0	0.0	0.0	0.0

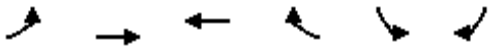

Lane Group	EBL	EBT	WBT	WBR	SBL	SBR
Lane Configurations						
Traffic Volume (vph)	7	1018	1085	40	35	18
Future Volume (vph)	7	1018	1085	40	35	18
Ideal Flow (vphpl)	1900	1900	1900	1900	1900	1900
Link Speed (mph)		25	25		30	
Link Distance (ft)		814	1314		535	
Travel Time (s)		22.2	35.8		12.2	
Confl. Peds. (#/hr)						7
Peak Hour Factor	1.00	1.00	1.00	1.00	1.00	1.00
Heavy Vehicles (%)	4%	4%	3%	3%	0%	0%
Shared Lane Traffic (%)						
Sign Control		Free	Free		Stop	

Intersection Summary	
Area Type:	Other

Control Type: Unsignalized

Intersection	
Int Delay, s/veh	3.2

Movement	EBL	EBT	WBT	WBR	SBL	SBR
Lane Configurations						
Traffic Vol, veh/h	7	1018	1085	40	35	18
Future Vol, veh/h	7	1018	1085	40	35	18
Conflicting Peds, #/hr	0	0	0	0	0	7
Sign Control	Free	Free	Free	Free	Stop	Stop
RT Channelized	-	None	-	None	-	None
Storage Length	-	-	-	-	0	-
Veh in Median Storage, #	-	0	0	-	0	-
Grade, %	-	0	0	-	0	-
Peak Hour Factor	100	100	100	100	100	100
Heavy Vehicles, %	4	4	3	3	0	0
Mvmt Flow	7	1018	1085	40	35	18

Major/Minor	Major1		Major2		Minor2	
Conflicting Flow All	1125	0	-	0	2137	1112
Stage 1	-	-	-	-	1105	-
Stage 2	-	-	-	-	1032	-
Critical Hdwy	4.14	-	-	-	6.4	6.2
Critical Hdwy Stg 1	-	-	-	-	5.4	-
Critical Hdwy Stg 2	-	-	-	-	5.4	-
Follow-up Hdwy	2.236	-	-	-	3.5	3.3
Pot Cap-1 Maneuver	614	-	-	-	55	256
Stage 1	-	-	-	-	320	-
Stage 2	-	-	-	-	347	-
Platoon blocked, %		-	-	-		
Mov Cap-1 Maneuver	614	-	-	-	54	254
Mov Cap-2 Maneuver	-	-	-	-	54	-
Stage 1	-	-	-	-	312	-
Stage 2	-	-	-	-	347	-

Approach	EB	WB	SB
HCM Control Delay, s	0.1	0	130.4
HCM LOS			F

Minor Lane/Major Mvmt	EBL	EBT	WBT	WBR	SBLn1
Capacity (veh/h)	614	-	-	-	74
HCM Lane V/C Ratio	0.011	-	-	-	0.716
HCM Control Delay (s)	10.9	0	-	-	130.4
HCM Lane LOS	B	A	-	-	F
HCM 95th %tile Q(veh)	0	-	-	-	3.3



Lane Group	EBL	EBT	EBR	WBL	WBT	WBR	NBL	NBT	NBR	SBL	SBT	SBR
Lane Configurations												
Traffic Volume (vph)	5	901	147	55	813	5	319	0	165	0	0	8
Future Volume (vph)	5	901	147	55	813	5	319	0	165	0	0	8
Ideal Flow (vphpl)	1900	1900	1900	1900	1900	1900	1900	1900	1900	1900	1900	1900
Link Speed (mph)		25			25			25			25	
Link Distance (ft)		1314			374			633			254	
Travel Time (s)		35.8			10.2			17.3			6.9	
Confl. Peds. (#/hr)			4	4					1	1		
Peak Hour Factor	1.00	1.00	1.00	1.00	1.00	1.00	1.00	1.00	1.00	1.00	1.00	1.00
Heavy Vehicles (%)	4%	4%	4%	3%	3%	3%	1%	1%	1%	0%	0%	0%
Shared Lane Traffic (%)												
Sign Control		Free			Free			Stop			Stop	

Intersection Summary	
Area Type:	Other

Control Type: Unsignalized

Intersection	
Int Delay, s/veh	651

Movement	EBL	EBT	EBR	WBL	WBT	WBR	NBL	NBT	NBR	SBL	SBT	SBR
Lane Configurations		↕			↕			↕			↕	
Traffic Vol, veh/h	5	901	147	55	813	5	319	0	165	0	0	8
Future Vol, veh/h	5	901	147	55	813	5	319	0	165	0	0	8
Conflicting Peds, #/hr	0	0	4	4	0	0	0	0	1	1	0	0
Sign Control	Free	Free	Free	Free	Free	Free	Stop	Stop	Stop	Stop	Stop	Stop
RT Channelized	-	-	None	-	-	None	-	-	None	-	-	None
Storage Length	-	-	-	-	-	-	-	-	-	-	-	-
Veh in Median Storage, #	-	0	-	-	0	-	-	0	-	-	0	-
Grade, %	-	0	-	-	0	-	-	0	-	-	0	-
Peak Hour Factor	100	100	100	100	100	100	100	100	100	100	100	100
Heavy Vehicles, %	4	4	4	3	3	3	1	1	1	0	0	0
Mvmt Flow	5	901	147	55	813	5	319	0	165	0	0	8

Major/Minor	Major1			Major2			Minor1			Minor2		
Conflicting Flow All	818	0	0	1052	0	0	1919	1917	980	1994	1988	816
Stage 1	-	-	-	-	-	-	989	989	-	926	926	-
Stage 2	-	-	-	-	-	-	930	928	-	1068	1062	-
Critical Hdwy	4.14	-	-	4.13	-	-	7.11	6.51	6.21	7.1	6.5	6.2
Critical Hdwy Stg 1	-	-	-	-	-	-	6.11	5.51	-	6.1	5.5	-
Critical Hdwy Stg 2	-	-	-	-	-	-	6.11	5.51	-	6.1	5.5	-
Follow-up Hdwy	2.236	-	-	2.227	-	-	3.509	4.009	3.309	3.5	4	3.3
Pot Cap-1 Maneuver	802	-	-	658	-	-	~ 51	68	304	46	62	380
Stage 1	-	-	-	-	-	-	~ 298	326	-	325	350	-
Stage 2	-	-	-	-	-	-	322	348	-	271	303	-
Platoon blocked, %		-	-		-	-						
Mov Cap-1 Maneuver	802	-	-	655	-	-	~ 43	56	303	18	51	380
Mov Cap-2 Maneuver	-	-	-	-	-	-	~ 43	56	-	18	51	-
Stage 1	-	-	-	-	-	-	~ 292	319	-	320	296	-
Stage 2	-	-	-	-	-	-	~ 267	294	-	121	297	-

Approach	EB	WB	NB	SB
HCM Control Delay, s	0	0.7	$ 3250.6	14.7
HCM LOS			F	B

Minor Lane/Major Mvmt	NBLn1	EBL	EBT	EBR	WBL	WBT	WBR	SBLn1
Capacity (veh/h)	61	802	-	-	655	-	-	380
HCM Lane V/C Ratio	7.934	0.006	-	-	0.084	-	-	0.021
HCM Control Delay (s)	$ 3250.6	9.5	0	-	11	0	-	14.7
HCM Lane LOS	F	A	A	-	B	A	-	B
HCM 95th %tile Q(veh)	56.1	0	-	-	0.3	-	-	0.1

Notes			
~: Volume exceeds capacity	$: Delay exceeds 300s	+: Computation Not Defined	*: All major volume in platoon



Lane Group	EBL	EBT	EBR	WBL	WBT	WBR	NBL	NBT	NBR	SBL	SBT	SBR
Lane Configurations												
Traffic Volume (vph)	25	976	100	15	792	45	88	10	5	20	15	33
Future Volume (vph)	25	976	100	15	792	45	88	10	5	20	15	33
Ideal Flow (vphpl)	1900	1900	1900	1900	1900	1900	1900	1900	1900	1900	1900	1900
Link Speed (mph)		30			30			25			25	
Link Distance (ft)		374			1851			514			309	
Travel Time (s)		8.5			42.1			14.0			8.4	
Confl. Peds. (#/hr)	1		5	5		1			2	2		
Peak Hour Factor	1.00	1.00	1.00	1.00	1.00	1.00	1.00	1.00	1.00	1.00	1.00	1.00
Heavy Vehicles (%)	6%	6%	6%	4%	4%	4%	3%	3%	3%	0%	0%	0%
Shared Lane Traffic (%)												
Sign Control		Free			Free			Stop			Stop	

Intersection Summary	
Area Type:	Other

Control Type: Unsignalized

Intersection	
Int Delay, s/veh	61.8

Movement	EBL	EBT	EBR	WBL	WBT	WBR	NBL	NBT	NBR	SBL	SBT	SBR
Lane Configurations		↕			↕			↕			↕	
Traffic Vol, veh/h	25	976	100	15	792	45	88	10	5	20	15	33
Future Vol, veh/h	25	976	100	15	792	45	88	10	5	20	15	33
Conflicting Peds, #/hr	1	0	5	5	0	1	0	0	2	2	0	0
Sign Control	Free	Free	Free	Free	Free	Free	Stop	Stop	Stop	Stop	Stop	Stop
RT Channelized	-	-	None	-	-	None	-	-	None	-	-	None
Storage Length	-	-	-	-	-	-	-	-	-	-	-	-
Veh in Median Storage, #	-	0	-	-	0	-	-	0	-	-	0	-
Grade, %	-	0	-	-	0	-	-	0	-	-	0	-
Peak Hour Factor	100	100	100	100	100	100	100	100	100	100	100	100
Heavy Vehicles, %	6	6	6	4	4	4	3	3	3	0	0	0
Mvmt Flow	25	976	100	15	792	45	88	10	5	20	15	33

Major/Minor	Major1			Major2			Minor1			Minor2		
Conflicting Flow All	838	0	0	1081	0	0	1950	1949	1033	1932	1977	816
Stage 1	-	-	-	-	-	-	1081	1081	-	846	846	-
Stage 2	-	-	-	-	-	-	869	868	-	1086	1131	-
Critical Hdwy	4.16	-	-	4.14	-	-	7.13	6.53	6.23	7.1	6.5	6.2
Critical Hdwy Stg 1	-	-	-	-	-	-	6.13	5.53	-	6.1	5.5	-
Critical Hdwy Stg 2	-	-	-	-	-	-	6.13	5.53	-	6.1	5.5	-
Follow-up Hdwy	2.254	-	-	2.236	-	-	3.527	4.027	3.327	3.5	4	3.3
Pot Cap-1 Maneuver	779	-	-	638	-	-	~ 48	64	281	50	63	380
Stage 1	-	-	-	-	-	-	263	293	-	360	381	-
Stage 2	-	-	-	-	-	-	345	368	-	264	281	-
Platoon blocked, %		-	-		-	-						
Mov Cap-1 Maneuver	778	-	-	635	-	-	~ 31	56	279	38	55	380
Mov Cap-2 Maneuver	-	-	-	-	-	-	~ 31	56	-	38	55	-
Stage 1	-	-	-	-	-	-	240	268	-	330	363	-
Stage 2	-	-	-	-	-	-	288	351	-	229	257	-

Approach	EB	WB	NB	SB
HCM Control Delay, s	0.2	0.2	$ 1161.5	164.3
HCM LOS			F	F

Minor Lane/Major Mvmt	NBLn1	EBL	EBT	EBR	WBL	WBT	WBR	SBLn1
Capacity (veh/h)	34	778	-	-	635	-	-	77
HCM Lane V/C Ratio	3.029	0.032	-	-	0.024	-	-	0.883
HCM Control Delay (s)	$ 1161.5	9.8	0	-	10.8	0	-	164.3
HCM Lane LOS	F	A	A	-	B	A	-	F
HCM 95th %tile Q(veh)	11.9	0.1	-	-	0.1	-	-	4.5

Notes

~: Volume exceeds capacity $: Delay exceeds 300s +: Computation Not Defined *: All major volume in platoon



Lane Group	EBT	EBR	WBL	WBT	NBL	NBR
Lane Configurations						
Traffic Volume (vph)	25	10	167	10	30	424
Future Volume (vph)	25	10	167	10	30	424
Ideal Flow (vphpl)	1900	1900	1900	1900	1900	1900
Link Speed (mph)	25			25	25	
Link Distance (ft)	358			633	311	
Travel Time (s)	9.8			17.3	8.5	
Confl. Peds. (#/hr)					1	
Peak Hour Factor	1.00	1.00	1.00	1.00	1.00	1.00
Heavy Vehicles (%)	0%	0%	2%	2%	3%	3%
Shared Lane Traffic (%)						
Sign Control	Stop			Stop	Stop	

Intersection Summary	
Area Type:	Other

Control Type: Unsignalized

Intersection	
Intersection Delay, s/veh	10.5
Intersection LOS	B

Movement	EBT	EBR	WBL	WBT	NBL	NBR
Lane Configurations						
Traffic Vol, veh/h	25	10	167	10	30	424
Future Vol, veh/h	25	10	167	10	30	424
Peak Hour Factor	1.00	1.00	1.00	1.00	1.00	1.00
Heavy Vehicles, %	0	0	2	2	3	3
Mvmt Flow	25	10	167	10	30	424
Number of Lanes	1	0	0	1	1	0

Approach	EB	WB	NB
Opposing Approach	WB	EB	
Opposing Lanes	1	1	0
Conflicting Approach Left		NB	EB
Conflicting Lanes Left	0	1	1
Conflicting Approach Right	NB		WB
Conflicting Lanes Right	1	0	1
HCM Control Delay	8.2	9.9	10.9
HCM LOS	A	A	B

Lane	NBLn1	EBLn1	WBLn1
Vol Left, %	7%	0%	94%
Vol Thru, %	0%	71%	6%
Vol Right, %	93%	29%	0%
Sign Control	Stop	Stop	Stop
Traffic Vol by Lane	454	35	177
LT Vol	30	0	167
Through Vol	0	25	10
RT Vol	424	10	0
Lane Flow Rate	454	35	177
Geometry Grp	1	1	1
Degree of Util (X)	0.499	0.048	0.251
Departure Headway (Hd)	3.958	4.915	5.109
Convergence, Y/N	Yes	Yes	Yes
Cap	913	725	701
Service Time	1.977	2.973	3.159
HCM Lane V/C Ratio	0.497	0.048	0.252
HCM Control Delay	10.9	8.2	9.9
HCM Lane LOS	B	A	A
HCM 95th-tile Q	2.8	0.2	1



Lane Group	EBL	EBT	EBR	WBL	WBT	WBR	NBL	NBT	NBR	SBL	SBT	SBR
Lane Configurations												
Traffic Volume (vph)	200	395	200	122	195	200	75	139	155	80	91	66
Future Volume (vph)	200	395	200	122	195	200	75	139	155	80	91	66
Ideal Flow (vphpl)	1900	1900	1900	1900	1900	1900	1900	1900	1900	1900	1900	1900
Storage Length (ft)	150		0	80		0	70		0	70		0
Storage Lanes	1		0	1		0	1		1	1		0
Taper Length (ft)	25			25			25			25		
Link Speed (mph)		25			25			25			25	
Link Distance (ft)		218			305			227			311	
Travel Time (s)		5.9			8.3			6.2			8.5	
Peak Hour Factor	1.00	1.00	1.00	1.00	1.00	1.00	1.00	1.00	1.00	1.00	1.00	1.00
Heavy Vehicles (%)	4%	4%	4%	5%	5%	5%	2%	2%	2%	4%	4%	4%
Shared Lane Traffic (%)												
Sign Control		Free			Free			Stop			Stop	

Intersection Summary	
Area Type:	Other

Control Type: Unsignalized

Intersection	
Int Delay, s/veh	1.5

Movement	EBL	EBT	EBR	WBL	WBT	WBR	NBL	NBT	NBR	SBL	SBT	SBR
Lane Configurations												
Traffic Vol, veh/h	200	395	200	122	195	200	75	139	155	80	91	66
Future Vol, veh/h	200	395	200	122	195	200	75	139	155	80	91	66
Conflicting Peds, #/hr	0	0	0	0	0	0	0	0	0	0	0	0
Sign Control	Free	Free	Free	Free	Free	Free	Stop	Stop	Stop	Stop	Stop	Stop
RT Channelized	-	-	None	-	-	None	-	-	None	-	-	None
Storage Length	150	-	-	80	-	-	70	-	0	70	-	-
Veh in Median Storage, #	-	0	-	-	0	-	-	0	-	-	0	-
Grade, %	-	0	-	-	0	-	-	0	-	-	0	-
Peak Hour Factor	100	100	100	100	100	100	100	100	100	100	100	100
Heavy Vehicles, %	4	4	4	5	5	5	2	2	2	4	4	4
Mvmt Flow	200	395	200	122	195	200	75	139	155	80	91	66

Major/Minor	Major1			Major2			Minor1			Minor2		
Conflicting Flow All	395	0	0	595	0	0	1513	1534	495	1581	1534	295
Stage 1	-	-	-	-	-	-	895	895	-	539	539	-
Stage 2	-	-	-	-	-	-	618	639	-	1042	995	-
Critical Hdwy	4.14	-	-	4.15	-	-	7.12	6.52	6.22	7.14	6.54	6.24
Critical Hdwy Stg 1	-	-	-	-	-	-	6.12	5.52	-	6.14	5.54	-
Critical Hdwy Stg 2	-	-	-	-	-	-	6.12	5.52	-	6.14	5.54	-
Follow-up Hdwy	2.236	-	-	2.245	-	-	3.518	4.018	3.318	3.536	4.036	3.336
Pot Cap-1 Maneuver	1153	-	-	967	-	-	98	~ 116	575	87	115	740
Stage 1	-	-	-	-	-	-	335	359	-	523	519	-
Stage 2	-	-	-	-	-	-	477	470	-	275	320	-
Platoon blocked, %		-	-		-	-						
Mov Cap-1 Maneuver	1153	-	-	967	-	-	-	~ 84	575	-	~ 83	740
Mov Cap-2 Maneuver	-	-	-	-	-	-	-	~ 84	-	-	~ 83	-
Stage 1	-	-	-	-	-	-	277	297	-	433	454	-
Stage 2	-	-	-	-	-	-	304	411	-	88	265	-

Approach	EB	WB	NB	SB
HCM Control Delay, s	2.2	2.2		
HCM LOS			-	-

Minor Lane/Major Mvmt	NBLn1	NBLn2	EBL	EBT	EBR	WBL	WBT	WBR	SBLn1	SBLn2
Capacity (veh/h)	-	575	1153	-	-	967	-	-	-	132
HCM Lane V/C Ratio	-	0.27	0.173	-	-	0.126	-	-	-	1.189
HCM Control Delay (s)	-	13.6	8.8	-	-	9.3	-	-	-	203
HCM Lane LOS	-	B	A	-	-	A	-	-	-	F
HCM 95th %tile Q(veh)	-	1.1	0.6	-	-	0.4	-	-	-	9.4

Notes

~: Volume exceeds capacity $: Delay exceeds 300s +: Computation Not Defined *: All major volume in platoon

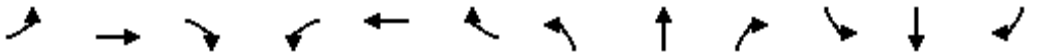

Lane Group	EBL	EBT	EBR	WBL	WBT	WBR	NBL	NBT	NBR	SBL	SBT	SBR
Lane Configurations												
Traffic Volume (vph)	5	600	25	70	495	43	40	30	155	16	52	57
Future Volume (vph)	5	600	25	70	495	43	40	30	155	16	52	57
Ideal Flow (vphpl)	1900	1900	1900	1900	1900	1900	1900	1900	1900	1900	1900	1900
Storage Length (ft)	150		0	175		0	75		0	0		0
Storage Lanes	1		0	1		0	1		1	0		0
Taper Length (ft)	25			25			25			25		
Link Speed (mph)		25			25			25			25	
Link Distance (ft)		494			1886			361			514	
Travel Time (s)		13.5			51.4			9.8			14.0	
Confl. Peds. (#/hr)	1		4	4		1	8					8
Peak Hour Factor	1.00	1.00	1.00	1.00	1.00	1.00	1.00	1.00	1.00	1.00	1.00	1.00
Heavy Vehicles (%)	4%	4%	4%	4%	4%	4%	5%	5%	5%	67%	67%	67%
Shared Lane Traffic (%)												
Sign Control		Free			Free			Stop			Stop	

Intersection Summary	
Area Type:	Other
Control Type: Unsignalized	

Intersection	
Int Delay, s/veh	17.9

Movement	EBL	EBT	EBR	WBL	WBT	WBR	NBL	NBT	NBR	SBL	SBT	SBR
Lane Configurations												
Traffic Vol, veh/h	5	600	25	70	495	43	40	30	155	16	52	57
Future Vol, veh/h	5	600	25	70	495	43	40	30	155	16	52	57
Conflicting Peds, #/hr	1	0	4	4	0	1	8	0	0	0	0	8
Sign Control	Free	Free	Free	Free	Free	Free	Stop	Stop	Stop	Stop	Stop	Stop
RT Channelized	-	-	None	-	-	None	-	-	None	-	-	None
Storage Length	150	-	-	175	-	-	75	-	0	-	-	-
Veh in Median Storage, #	-	0	-	-	0	-	-	0	-	-	0	-
Grade, %	-	0	-	-	0	-	-	0	-	-	0	-
Peak Hour Factor	100	100	100	100	100	100	100	100	100	100	100	100
Heavy Vehicles, %	4	4	4	4	4	4	5	5	5	67	67	67
Mvmt Flow	5	600	25	70	495	43	40	30	155	16	52	57

Major/Minor	Major1			Major2			Minor1			Minor2		
Conflicting Flow All	539	0	0	629	0	0	1346	1306	617	1373	1297	526
Stage 1	-	-	-	-	-	-	627	627	-	658	658	-
Stage 2	-	-	-	-	-	-	719	679	-	715	639	-
Critical Hdwy	4.14	-	-	4.14	-	-	7.15	6.55	6.25	7.77	7.17	6.87
Critical Hdwy Stg 1	-	-	-	-	-	-	6.15	5.55	-	6.77	6.17	-
Critical Hdwy Stg 2	-	-	-	-	-	-	6.15	5.55	-	6.77	6.17	-
Follow-up Hdwy	2.236	-	-	2.236	-	-	3.545	4.045	3.345	4.103	4.603	3.903
Pot Cap-1 Maneuver	1019	-	-	944	-	-	127	158	484	90	121	444
Stage 1	-	-	-	-	-	-	466	472	-	362	374	-
Stage 2	-	-	-	-	-	-	415	447	-	334	383	-
Platoon blocked, %		-	-		-	-						
Mov Cap-1 Maneuver	1018	-	-	940	-	-	65	145	482	48	111	440
Mov Cap-2 Maneuver	-	-	-	-	-	-	65	145	-	48	111	-
Stage 1	-	-	-	-	-	-	462	468	-	360	346	-
Stage 2	-	-	-	-	-	-	282	413	-	211	380	-

Approach	EB	WB	NB	SB
HCM Control Delay, s	0.1	1.1	54.3	124
HCM LOS			F	F

Minor Lane/Major Mvmt	NBLn1	NBLn2	EBL	EBT	EBR	WBL	WBT	WBR	SBLn1
Capacity (veh/h)	85	482	1018	-	-	940	-	-	134
HCM Lane V/C Ratio	0.824	0.322	0.005	-	-	0.074	-	-	0.933
HCM Control Delay (s)	139.1	16	8.6	-	-	9.1	-	-	124
HCM Lane LOS	F	C	A	-	-	A	-	-	F
HCM 95th %tile Q(veh)	4.3	1.4	0	-	-	0.2	-	-	6.3



Lane Group	EBL	EBT	EBR	WBL	WBT	WBR	NBL	NBT	NBR	SBL	SBT	SBR
Lane Configurations												
Traffic Volume (vph)	57	735	159	105	526	100	312	40	45	35	35	54
Future Volume (vph)	57	735	159	105	526	100	312	40	45	35	35	54
Ideal Flow (vphpl)	1900	1900	1900	1900	1900	1900	1900	1900	1900	1900	1900	1900
Storage Length (ft)	0		0	0		0	70		0	0		0
Storage Lanes	0		0	0		0	1		0	0		0
Taper Length (ft)	25			25			25			25		
Link Speed (mph)		25			25			25			25	
Link Distance (ft)		1851			1050			401			441	
Travel Time (s)		50.5			28.6			10.9			12.0	
Confl. Peds. (#/hr)	1		2	2		1	1		1	1		1
Peak Hour Factor	1.00	1.00	1.00	1.00	1.00	1.00	1.00	1.00	1.00	1.00	1.00	1.00
Heavy Vehicles (%)	5%	5%	5%	2%	2%	2%	5%	5%	5%	0%	0%	0%
Shared Lane Traffic (%)												
Sign Control		Free			Free			Stop			Stop	

Intersection Summary	
Area Type:	Other
Control Type: Unsignalized	

Intersection	
Int Delay, s/veh	944.3

Movement	EBL	EBT	EBR	WBL	WBT	WBR	NBL	NBT	NBR	SBL	SBT	SBR
Lane Configurations												
Traffic Vol, veh/h	57	735	159	105	526	100	312	40	45	35	35	54
Future Vol, veh/h	57	735	159	105	526	100	312	40	45	35	35	54
Conflicting Peds, #/hr	1	0	2	2	0	1	1	0	1	1	0	1
Sign Control	Free	Free	Free	Free	Free	Free	Stop	Stop	Stop	Stop	Stop	Stop
RT Channelized	-	-	None	-	-	None	-	-	None	-	-	None
Storage Length	-	-	-	-	-	-	70	-	-	-	-	-
Veh in Median Storage, #	-	0	-	-	0	-	-	0	-	-	0	-
Grade, %	-	0	-	-	0	-	-	0	-	-	0	-
Peak Hour Factor	100	100	100	100	100	100	100	100	100	100	100	100
Heavy Vehicles, %	5	5	5	2	2	2	5	5	5	0	0	0
Mvmt Flow	57	735	159	105	526	100	312	40	45	35	35	54

Major/Minor	Major1			Major2			Minor1			Minor2		
Conflicting Flow All	627	0	0	896	0	0	1763	1768	818	1759	1797	578
Stage 1	-	-	-	-	-	-	931	931	-	787	787	-
Stage 2	-	-	-	-	-	-	832	837	-	972	1010	-
Critical Hdwy	4.15	-	-	4.12	-	-	7.15	6.55	6.25	7.1	6.5	6.2
Critical Hdwy Stg 1	-	-	-	-	-	-	6.15	5.55	-	6.1	5.5	-
Critical Hdwy Stg 2	-	-	-	-	-	-	6.15	5.55	-	6.1	5.5	-
Follow-up Hdwy	2.245	-	-	2.218	-	-	3.545	4.045	3.345	3.5	4	3.3
Pot Cap-1 Maneuver	940	-	-	757	-	-	~ 65	82	371	67	81	519
Stage 1	-	-	-	-	-	-	316	342	-	388	406	-
Stage 2	-	-	-	-	-	-	359	378	-	306	320	-
Platoon blocked, %		-	-		-	-						
Mov Cap-1 Maneuver	939	-	-	756	-	-	~ 22	56	370	~ 19	55	518
Mov Cap-2 Maneuver	-	-	-	-	-	-	~ 22	56	-	~ 19	55	-
Stage 1	-	-	-	-	-	-	~ 276	299	-	339	317	-
Stage 2	-	-	-	-	-	-	~ 224	296	-	204	279	-

Approach	EB	WB	NB	SB
HCM Control Delay, s	0.5	1.5	$ 4955.3	$ 899
HCM LOS			F	F

Minor Lane/Major Mvmt	NBLn1	NBLn2	EBL	EBT	EBR	WBL	WBT	WBR	SBLn1
Capacity (veh/h)	22	102	939	-	-	756	-	-	48
HCM Lane V/C Ratio	14.182	0.833	0.061	-	-	0.139	-	-	2.583
HCM Control Delay (s)	$ 6271.6	123.8	9.1	0	-	10.5	0	-	$ 899
HCM Lane LOS	F	F	A	A	-	B	A	-	F
HCM 95th %tile Q(veh)	39.2	4.7	0.2	-	-	0.5	-	-	13.1

Notes			
~: Volume exceeds capacity	$: Delay exceeds 300s	+: Computation Not Defined	*: All major volume in platoon

Lane Group	EBL	EBT	EBR	WBL	WBT	WBR	NBL	NBT	NBR	SBL	SBT	SBR
Lane Configurations												
Traffic Volume (vph)	80	545	145	95	383	204	100	123	135	51	203	90
Future Volume (vph)	80	545	145	95	383	204	100	123	135	51	203	90
Ideal Flow (vphpl)	1900	1900	1900	1900	1900	1900	1900	1900	1900	1900	1900	1900
Storage Length (ft)	90		0	100		0	150		0	70		0
Storage Lanes	1		0	1		0	1		0	1		0
Taper Length (ft)	25			25			25			25		
Right Turn on Red			Yes			Yes			Yes			Yes
Link Speed (mph)		25			25			25			25	
Link Distance (ft)		1886			1034			457			401	
Travel Time (s)		51.4			28.2			12.5			10.9	
Confl. Peds. (#/hr)			7	7			7					7
Peak Hour Factor	1.00	1.00	1.00	1.00	1.00	1.00	1.00	1.00	1.00	1.00	1.00	1.00
Heavy Vehicles (%)	4%	4%	4%	3%	3%	3%	6%	6%	6%	6%	6%	6%
Shared Lane Traffic (%)												
Turn Type	Perm	NA		Perm	NA		Perm	NA		Perm	NA	
Protected Phases		2			6			4			8	
Permitted Phases	2			6			4			8		
Detector Phase	2	2		6	6		4	4		8	8	
Switch Phase												
Minimum Initial (s)	10.0	10.0		10.0	10.0		5.0	5.0		5.0	5.0	
Minimum Split (s)	33.6	33.6		32.6	32.6		31.6	31.6		28.6	28.6	
Total Split (s)	65.0	65.0		65.0	65.0		35.0	35.0		35.0	35.0	
Total Split (%)	65.0%	65.0%		65.0%	65.0%		35.0%	35.0%		35.0%	35.0%	
Yellow Time (s)	3.6	3.6		3.6	3.6		3.6	3.6		3.6	3.6	
All-Red Time (s)	1.0	1.0		1.0	1.0		1.0	1.0		1.0	1.0	
Lost Time Adjust (s)	0.0	0.0		0.0	0.0		0.0	0.0		0.0	0.0	
Total Lost Time (s)	4.6	4.6		4.6	4.6		4.6	4.6		4.6	4.6	
Lead/Lag												
Lead-Lag Optimize?												
Recall Mode	Max	Max		Max	Max		None	None		None	None	

Intersection Summary	
Area Type:	Other
Cycle Length: 100	
Actuated Cycle Length: 89.8	
Natural Cycle: 70	
Control Type: Actuated-Uncoordinated	

Splits and Phases: 14: S Cle Elum Way/Stafford Ave & W First St



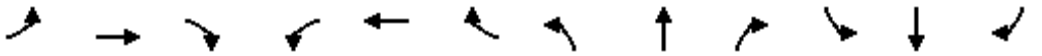

Movement	EBL	EBT	EBR	WBL	WBT	WBR	NBL	NBT	NBR	SBL	SBT	SBR
Lane Configurations												
Traffic Volume (veh/h)	80	545	145	95	383	204	100	123	135	51	203	90
Future Volume (veh/h)	80	545	145	95	383	204	100	123	135	51	203	90
Initial Q (Qb), veh	0	0	0	0	0	0	0	0	0	0	0	0
Ped-Bike Adj(A_pbT)	1.00		0.99	1.00		0.99	0.99		0.99	0.99		0.99
Parking Bus, Adj	1.00	1.00	1.00	1.00	1.00	1.00	1.00	1.00	1.00	1.00	1.00	1.00
Work Zone On Approach		No			No			No			No	
Adj Sat Flow, veh/h/ln	1841	1841	1841	1856	1856	1856	1811	1811	1811	1811	1811	1811
Adj Flow Rate, veh/h	80	545	145	95	383	204	100	123	135	51	203	90
Peak Hour Factor	1.00	1.00	1.00	1.00	1.00	1.00	1.00	1.00	1.00	1.00	1.00	1.00
Percent Heavy Veh, %	4	4	4	3	3	3	6	6	6	6	6	6
Cap, veh/h	433	879	234	366	714	380	207	217	238	228	327	145
Arrive On Green	0.63	0.63	0.63	0.63	0.63	0.63	0.28	0.28	0.28	0.28	0.28	0.28
Sat Flow, veh/h	815	1399	372	747	1137	606	1046	783	860	1079	1184	525
Grp Volume(v), veh/h	80	0	690	95	0	587	100	0	258	51	0	293
Grp Sat Flow(s),veh/h/ln	815	0	1771	747	0	1743	1046	0	1643	1079	0	1709
Q Serve(g_s), s	5.9	0.0	22.8	8.5	0.0	18.2	8.9	0.0	13.0	4.1	0.0	14.4
Cycle Q Clear(g_c), s	24.1	0.0	22.8	31.4	0.0	18.2	23.3	0.0	13.0	17.1	0.0	14.4
Prop In Lane	1.00		0.21	1.00		0.35	1.00		0.52	1.00		0.31
Lane Grp Cap(c), veh/h	433	0	1112	366	0	1094	207	0	454	228	0	472
V/C Ratio(X)	0.18	0.00	0.62	0.26	0.00	0.54	0.48	0.00	0.57	0.22	0.00	0.62
Avail Cap(c_a), veh/h	433	0	1112	366	0	1094	249	0	519	270	0	540
HCM Platoon Ratio	1.00	1.00	1.00	1.00	1.00	1.00	1.00	1.00	1.00	1.00	1.00	1.00
Upstream Filter(I)	1.00	0.00	1.00	1.00	0.00	1.00	1.00	0.00	1.00	1.00	0.00	1.00
Uniform Delay (d), s/veh	16.8	0.0	10.9	20.5	0.0	10.0	40.6	0.0	29.9	37.2	0.0	30.4
Incr Delay (d2), s/veh	0.9	0.0	2.6	1.7	0.0	1.9	2.5	0.0	1.6	0.5	0.0	1.7
Initial Q Delay(d3),s/veh	0.0	0.0	0.0	0.0	0.0	0.0	0.0	0.0	0.0	0.0	0.0	0.0
%ile BackOfQ(50%),veh/ln	1.2	0.0	9.0	1.7	0.0	7.0	2.4	0.0	5.3	1.1	0.0	6.1
Unsig. Movement Delay, s/veh												
LnGrp Delay(d),s/veh	17.7	0.0	13.5	22.2	0.0	11.9	43.0	0.0	31.5	37.7	0.0	32.1
LnGrp LOS	B	A	B	C	A	B	D	A	C	D	A	C
Approach Vol, veh/h		770			682			358			344	
Approach Delay, s/veh		13.9			13.4			34.7			33.0	
Approach LOS		B			B			C			C	

Timer - Assigned Phs		2		4		6		8				
Phs Duration (G+Y+Rc), s		65.0		31.2		65.0		31.2				
Change Period (Y+Rc), s		4.6		4.6		4.6		4.6				
Max Green Setting (Gmax), s		60.4		30.4		60.4		30.4				
Max Q Clear Time (g_c+I1), s		26.1		25.3		33.4		19.1				
Green Ext Time (p_c), s		6.9		1.2		5.6		1.6				

Intersection Summary												
HCM 6th Ctrl Delay			20.2									
HCM 6th LOS			C									



Lane Group	EBL	EBT	EBR	WBL	WBT	WBR	NBL	NBT	NBR	SBL	SBT	SBR
Lane Configurations												
Traffic Volume (vph)	35	493	277	40	495	75	258	25	5	30	25	58
Future Volume (vph)	35	493	277	40	495	75	258	25	5	30	25	58
Ideal Flow (vphpl)	1900	1900	1900	1900	1900	1900	1900	1900	1900	1900	1900	1900
Storage Length (ft)	0		0	0		0	150		0	0		0
Storage Lanes	0		0	0		0	1		0	0		0
Taper Length (ft)	25			25			25			25		
Link Speed (mph)		25			25			25			25	
Link Distance (ft)		1050			503			379			273	
Travel Time (s)		28.6			13.7			10.3			7.4	
Confl. Peds. (#/hr)	2		2	2		2	2		2	2		2
Peak Hour Factor	1.00	1.00	1.00	1.00	1.00	1.00	1.00	1.00	1.00	1.00	1.00	1.00
Heavy Vehicles (%)	4%	4%	4%	2%	2%	2%	3%	3%	3%	0%	0%	0%
Parking (#/hr)								0	0			
Shared Lane Traffic (%)												
Sign Control		Free			Free			Stop			Stop	

Intersection Summary	
Area Type:	Other

Control Type: Unsignalized

Intersection	
Int Delay, s/veh	152

Movement	EBL	EBT	EBR	WBL	WBT	WBR	NBL	NBT	NBR	SBL	SBT	SBR
Lane Configurations												
Traffic Vol, veh/h	35	493	277	40	495	75	258	25	5	30	25	58
Future Vol, veh/h	35	493	277	40	495	75	258	25	5	30	25	58
Conflicting Peds, #/hr	2	0	2	2	0	2	2	0	2	2	0	2
Sign Control	Free	Free	Free	Free	Free	Free	Stop	Stop	Stop	Stop	Stop	Stop
RT Channelized	-	-	None	-	-	None	-	-	None	-	-	None
Storage Length	-	-	-	-	-	-	150	-	-	-	-	-
Veh in Median Storage, #	-	0	-	-	0	-	-	0	-	-	0	-
Grade, %	-	0	-	-	0	-	-	0	-	-	0	-
Peak Hour Factor	100	100	100	100	100	100	100	100	100	100	100	100
Heavy Vehicles, %	4	4	4	2	2	2	3	3	3	0	0	0
Mvmt Flow	35	493	277	40	495	75	258	25	5	30	25	58

Major/Minor	Major1			Major2			Minor1			Minor2		
Conflicting Flow All	572	0	0	772	0	0	1360	1356	636	1334	1457	537
Stage 1	-	-	-	-	-	-	704	704	-	615	615	-
Stage 2	-	-	-	-	-	-	656	652	-	719	842	-
Critical Hdwy	4.14	-	-	4.12	-	-	7.13	6.53	6.23	7.1	6.5	6.2
Critical Hdwy Stg 1	-	-	-	-	-	-	6.13	5.53	-	6.1	5.5	-
Critical Hdwy Stg 2	-	-	-	-	-	-	6.13	5.53	-	6.1	5.5	-
Follow-up Hdwy	2.236	-	-	2.218	-	-	3.527	4.027	3.327	3.5	4	3.3
Pot Cap-1 Maneuver	991	-	-	843	-	-	~ 125	148	476	132	131	548
Stage 1	-	-	-	-	-	-	426	438	-	482	485	-
Stage 2	-	-	-	-	-	-	453	463	-	423	383	-
Platoon blocked, %		-	-		-	-						
Mov Cap-1 Maneuver	989	-	-	841	-	-	~ 84	128	474	100	113	546
Mov Cap-2 Maneuver	-	-	-	-	-	-	~ 84	128	-	100	113	-
Stage 1	-	-	-	-	-	-	397	409	-	450	450	-
Stage 2	-	-	-	-	-	-	355	430	-	367	357	-

Approach	EB	WB	NB	SB
HCM Control Delay, s	0.4	0.6	$ 935.1	53.8
HCM LOS			F	F

Minor Lane/Major Mvmt	NBLn1	NBLn2	EBL	EBT	EBR	WBL	WBT	WBR	SBLn1
Capacity (veh/h)	84	146	989	-	-	841	-	-	180
HCM Lane V/C Ratio	3.071	0.205	0.035	-	-	0.048	-	-	0.628
HCM Control Delay (s)	$ 1039.7	35.9	8.8	0	-	9.5	0	-	53.8
HCM Lane LOS	F	E	A	A	-	A	A	-	F
HCM 95th %tile Q(veh)	25.5	0.7	0.1	-	-	0.1	-	-	3.6

Notes			
~: Volume exceeds capacity	$: Delay exceeds 300s	+: Computation Not Defined	*: All major volume in platoon

Lane Group	EBL	EBT	EBR	WBL	WBT	WBR	NBL	NBT	NBR	SBL	SBT	SBR
Lane Configurations												
Traffic Volume (vph)	10	506	216	40	380	64	263	154	75	66	231	25
Future Volume (vph)	10	506	216	40	380	64	263	154	75	66	231	25
Ideal Flow (vphpl)	1900	1900	1900	1900	1900	1900	1900	1900	1900	1900	1900	1900
Storage Length (ft)	75		0	100		0	150		0	125		0
Storage Lanes	1		0	1		0	1		0	1		0
Taper Length (ft)	25			25			25			25		
Right Turn on Red			Yes			Yes			Yes			Yes
Link Speed (mph)		25			25			25			25	
Link Distance (ft)		1034			490			313			379	
Travel Time (s)		28.2			13.4			8.5			10.3	
Confl. Peds. (#/hr)	22		6	6		22						
Peak Hour Factor	1.00	1.00	1.00	1.00	1.00	1.00	1.00	1.00	1.00	1.00	1.00	1.00
Heavy Vehicles (%)	3%	3%	3%	3%	3%	3%	5%	5%	5%	9%	9%	9%
Parking (#/hr)		0	0		0	0		0	0		0	0
Shared Lane Traffic (%)												
Turn Type	Perm	NA		Perm	NA		Perm	NA		Perm	NA	
Protected Phases		2			6			8			4	
Permitted Phases	2			6			8			4		
Detector Phase	2	2		6	6		8	8		4	4	
Switch Phase												
Minimum Initial (s)	15.0	15.0		15.0	15.0		8.0	8.0		8.0	8.0	
Minimum Split (s)	29.5	29.5		28.5	28.5		27.5	27.5		29.5	29.5	
Total Split (s)	50.0	50.0		50.0	50.0		25.0	25.0		25.0	25.0	
Total Split (%)	66.7%	66.7%		66.7%	66.7%		33.3%	33.3%		33.3%	33.3%	
Yellow Time (s)	3.5	3.5		3.5	3.5		3.5	3.5		3.5	3.5	
All-Red Time (s)	1.0	1.0		1.0	1.0		1.0	1.0		1.0	1.0	
Lost Time Adjust (s)	0.0	0.0		0.0	0.0		0.0	0.0		0.0	0.0	
Total Lost Time (s)	4.5	4.5		4.5	4.5		4.5	4.5		4.5	4.5	
Lead/Lag												
Lead-Lag Optimize?												
Recall Mode	C-Min	C-Min		C-Min	C-Min		None	None		None	None	

Intersection Summary	
Area Type:	Other
Cycle Length: 75	
Actuated Cycle Length: 75	
Offset: 0 (0%), Referenced to phase 2:EBTL and 6:WBTL, Start of Green	
Natural Cycle: 70	
Control Type: Actuated-Coordinated	

Splits and Phases: 16: Oakes Ave & W First St



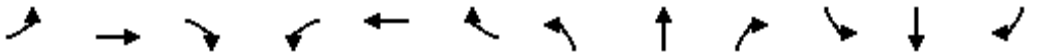

Movement	EBL	EBT	EBR	WBL	WBT	WBR	NBL	NBT	NBR	SBL	SBT	SBR
Lane Configurations												
Traffic Volume (veh/h)	10	506	216	40	380	64	263	154	75	66	231	25
Future Volume (veh/h)	10	506	216	40	380	64	263	154	75	66	231	25
Initial Q (Qb), veh	0	0	0	0	0	0	0	0	0	0	0	0
Ped-Bike Adj(A_pbT)	0.99		0.98	1.00		0.98	1.00		1.00	1.00		1.00
Parking Bus, Adj	1.00	1.00	0.90	1.00	1.00	0.90	1.00	1.00	0.90	1.00	1.00	0.90
Work Zone On Approach		No			No			No			No	
Adj Sat Flow, veh/h/ln	1856	1856	1856	1856	1856	1856	1826	1826	1826	1767	1767	1767
Adj Flow Rate, veh/h	10	506	216	40	380	64	263	154	75	66	231	25
Peak Hour Factor	1.00	1.00	1.00	1.00	1.00	1.00	1.00	1.00	1.00	1.00	1.00	1.00
Percent Heavy Veh, %	3	3	3	3	3	3	5	5	5	9	9	9
Cap, veh/h	660	670	286	294	843	142	240	285	139	256	385	42
Arrive On Green	0.61	0.61	0.61	1.00	1.00	1.00	0.27	0.27	0.27	0.27	0.27	0.27
Sat Flow, veh/h	929	1104	471	725	1389	234	1097	1044	508	1088	1410	153
Grp Volume(v), veh/h	10	0	722	40	0	444	263	0	229	66	0	256
Grp Sat Flow(s),veh/h/ln	929	0	1575	725	0	1623	1097	0	1552	1088	0	1562
Q Serve(g_s), s	0.3	0.0	25.0	2.5	0.0	0.0	9.8	0.0	9.4	4.1	0.0	10.7
Cycle Q Clear(g_c), s	0.3	0.0	25.0	27.5	0.0	0.0	20.5	0.0	9.4	13.6	0.0	10.7
Prop In Lane	1.00		0.30	1.00		0.14	1.00		0.33	1.00		0.10
Lane Grp Cap(c), veh/h	660	0	955	294	0	984	240	0	424	256	0	427
V/C Ratio(X)	0.02	0.00	0.76	0.14	0.00	0.45	1.10	0.00	0.54	0.26	0.00	0.60
Avail Cap(c_a), veh/h	660	0	955	294	0	984	240	0	424	256	0	427
HCM Platoon Ratio	1.00	1.00	1.00	2.00	2.00	2.00	1.00	1.00	1.00	1.00	1.00	1.00
Upstream Filter(I)	0.81	0.00	0.81	0.93	0.00	0.93	1.00	0.00	1.00	1.00	0.00	1.00
Uniform Delay (d), s/veh	5.9	0.0	10.7	7.5	0.0	0.0	34.6	0.0	23.2	29.0	0.0	23.7
Incr Delay (d2), s/veh	0.0	0.0	4.5	0.9	0.0	1.4	86.7	0.0	0.8	0.2	0.0	1.6
Initial Q Delay(d3),s/veh	0.0	0.0	0.0	0.0	0.0	0.0	0.0	0.0	0.0	0.0	0.0	0.0
%ile BackOfQ(50%),veh/ln	0.1	0.0	8.6	0.4	0.0	0.4	10.1	0.0	3.4	1.1	0.0	4.0
Unsig. Movement Delay, s/veh												
LnGrp Delay(d),s/veh	5.9	0.0	15.2	8.4	0.0	1.4	121.2	0.0	24.0	29.2	0.0	25.3
LnGrp LOS	A	A	B	A	A	A	F	A	C	C	A	C
Approach Vol, veh/h		732			484			492			322	
Approach Delay, s/veh		15.1			2.0			76.0			26.1	
Approach LOS		B			A			E			C	

Timer - Assigned Phs		2		4		6		8				
Phs Duration (G+Y+Rc), s		50.0		25.0		50.0		25.0				
Change Period (Y+Rc), s		4.5		4.5		4.5		4.5				
Max Green Setting (Gmax), s		45.5		20.5		45.5		20.5				
Max Q Clear Time (g_c+I1), s		27.0		15.6		29.5		22.5				
Green Ext Time (p_c), s		5.5		0.5		3.0		0.0				

Intersection Summary												
HCM 6th Ctrl Delay			28.5									
HCM 6th LOS			C									

Notes

User approved pedestrian interval to be less than phase max green.



Lane Group	EBL	EBT	EBR	WBL	WBT	WBR	NBL	NBT	NBR	SBL	SBT	SBR
Lane Configurations												
Traffic Volume (vph)	45	316	177	30	471	40	76	35	25	5	15	78
Future Volume (vph)	45	316	177	30	471	40	76	35	25	5	15	78
Ideal Flow (vphpl)	1900	1900	1900	1900	1900	1900	1900	1900	1900	1900	1900	1900
Link Speed (mph)		25			25			25			25	
Link Distance (ft)		503			709			369			307	
Travel Time (s)		13.7			19.3			10.1			8.4	
Confl. Peds. (#/hr)	7		7	7		7	4		41	41		4
Peak Hour Factor	1.00	1.00	1.00	1.00	1.00	1.00	1.00	1.00	1.00	1.00	1.00	1.00
Heavy Vehicles (%)	2%	2%	2%	2%	2%	2%	5%	5%	5%	0%	0%	0%
Parking (#/hr)	0	0	0	0	0	0	0	0	0	0	0	0
Shared Lane Traffic (%)												
Sign Control		Stop			Stop			Stop			Stop	

Intersection Summary	
Area Type:	Other
Control Type: Unsignalized	

Intersection	
Intersection Delay, s/veh	27
Intersection LOS	D

Movement	EBL	EBT	EBR	WBL	WBT	WBR	NBL	NBT	NBR	SBL	SBT	SBR
Lane Configurations												
Traffic Vol, veh/h	45	316	177	30	471	40	76	35	25	5	15	78
Future Vol, veh/h	45	316	177	30	471	40	76	35	25	5	15	78
Peak Hour Factor	1.00	1.00	1.00	1.00	1.00	1.00	1.00	1.00	1.00	1.00	1.00	1.00
Heavy Vehicles, %	2	2	2	2	2	2	5	5	5	0	0	0
Mvmt Flow	45	316	177	30	471	40	76	35	25	5	15	78
Number of Lanes	0	1	0	0	1	0	0	1	0	0	1	0

Approach	EB	WB	NB	SB
Opposing Approach	WB	EB	SB	NB
Opposing Lanes	1	1	1	1
Conflicting Approach Left	SB	NB	EB	WB
Conflicting Lanes Left	1	1	1	1
Conflicting Approach Right	NB	SB	WB	EB
Conflicting Lanes Right	1	1	1	1
HCM Control Delay	28.7	31.7	12.8	11.3
HCM LOS	D	D	B	B

Lane	NBLn1	EBLn1	WBLn1	SBLn1
Vol Left, %	56%	8%	6%	5%
Vol Thru, %	26%	59%	87%	15%
Vol Right, %	18%	33%	7%	80%
Sign Control	Stop	Stop	Stop	Stop
Traffic Vol by Lane	136	538	541	98
LT Vol	76	45	30	5
Through Vol	35	316	471	15
RT Vol	25	177	40	78
Lane Flow Rate	136	538	541	98
Geometry Grp	1	1	1	1
Degree of Util (X)	0.269	0.821	0.845	0.183
Departure Headway (Hd)	7.126	5.496	5.621	6.739
Convergence, Y/N	Yes	Yes	Yes	Yes
Cap	503	662	649	530
Service Time	5.183	3.513	3.637	4.803
HCM Lane V/C Ratio	0.27	0.813	0.834	0.185
HCM Control Delay	12.8	28.7	31.7	11.3
HCM Lane LOS	B	D	D	B
HCM 95th-tile Q	1.1	8.6	9.3	0.7

Lane Group	EBL	EBT	EBR	WBL	WBT	WBR	NBL	NBT	NBR	SBL	SBT	SBR
Lane Configurations												
Traffic Volume (vph)	80	516	30	30	414	62	15	14	40	150	37	45
Future Volume (vph)	80	516	30	30	414	62	15	14	40	150	37	45
Satd. Flow (prot)	1736	1628	0	1770	1637	0	0	1799	1411	0	1808	1439
Flt Permitted	0.454			0.409				0.831			0.749	
Satd. Flow (perm)	826	1628	0	758	1637	0	0	1530	1367	0	1397	1403
Satd. Flow (RTOR)		7			18				40			45
Confl. Peds. (#/hr)	7		11	11		7	4		9	9		4
Peak Hour Factor	1.00	1.00	1.00	1.00	1.00	1.00	1.00	1.00	1.00	1.00	1.00	1.00
Heavy Vehicles (%)	4%	4%	4%	2%	2%	2%	3%	3%	3%	1%	1%	1%
Parking (#/hr)		0	0		0	0			0			0
Shared Lane Traffic (%)												
Lane Group Flow (vph)	80	546	0	30	476	0	0	29	40	0	187	45
Turn Type	Perm	NA		Perm	NA		Perm	NA	custom	Perm	NA	custom
Protected Phases		2			6			8			4	
Permitted Phases	2			6			8		2	4		6
Detector Phase	2	2		6	6		8	8	2	4	4	6
Switch Phase												
Minimum Initial (s)	20.0	20.0		20.0	20.0		8.0	8.0	20.0	8.0	8.0	20.0
Minimum Split (s)	34.5	34.5		34.5	34.5		35.5	35.5	34.5	34.5	34.5	34.5
Total Split (s)	50.0	50.0		50.0	50.0		25.0	25.0	50.0	25.0	25.0	50.0
Total Split (%)	66.7%	66.7%		66.7%	66.7%		33.3%	33.3%	66.7%	33.3%	33.3%	66.7%
Yellow Time (s)	3.5	3.5		3.5	3.5		3.5	3.5	3.5	3.5	3.5	3.5
All-Red Time (s)	1.0	1.0		1.0	1.0		1.0	1.0	1.0	1.0	1.0	1.0
Lost Time Adjust (s)	0.0	0.0		0.0	0.0			0.0	0.0		0.0	0.0
Total Lost Time (s)	4.5	4.5		4.5	4.5			4.5	4.5		4.5	4.5
Lead/Lag												
Lead-Lag Optimize?												
Recall Mode	C-Min	C-Min		C-Min	C-Min		None	None	C-Min	None	None	C-Min
Act Effct Green (s)	51.6	51.6		51.6	51.6			14.4	51.6		14.4	51.6
Actuated g/C Ratio	0.69	0.69		0.69	0.69			0.19	0.69		0.19	0.69
v/c Ratio	0.14	0.49		0.06	0.42			0.10	0.04		0.70	0.05
Control Delay	7.7	10.3		5.6	7.2			23.1	2.2		41.3	2.1
Queue Delay	0.0	0.3		0.0	0.0			0.0	0.0		0.0	0.0
Total Delay	7.7	10.6		5.6	7.2			23.1	2.2		41.3	2.1
LOS	A	B		A	A			C	A		D	A
Approach Delay		10.2			7.2			11.0			33.7	
Approach LOS		B			A			B			C	

Intersection Summary	
Cycle Length: 75	
Actuated Cycle Length: 75	
Offset: 0 (0%), Referenced to phase 2:EBTL and 6:WBTL, Start of Green	
Natural Cycle: 70	
Control Type: Actuated-Coordinated	
Maximum v/c Ratio: 0.70	
Intersection Signal Delay: 13.0	Intersection LOS: B
Intersection Capacity Utilization 74.9%	ICU Level of Service D
Analysis Period (min) 15	

Splits and Phases: 18: Pennsylvania Ave & W First St/First St





Lane Group	WBL	WBR	NBT	NBR	SBL	SBT
Lane Configurations						
Traffic Volume (vph)	40	397	15	0	0	437
Future Volume (vph)	40	397	15	0	0	437
Ideal Flow (vphpl)	1900	1900	1900	1900	1900	1900
Link Speed (mph)	40		25			25
Link Distance (ft)	1328		651			197
Travel Time (s)	22.6		17.8			5.4
Peak Hour Factor	1.00	1.00	1.00	1.00	1.00	1.00
Heavy Vehicles (%)	7%	7%	0%	0%	4%	4%
Shared Lane Traffic (%)						
Sign Control	Stop		Free			Free

Intersection Summary	
Area Type:	Other
Control Type: Unsignalized	

Intersection	
Int Delay, s/veh	5.8

Movement	WBL	WBR	NBT	NBR	SBL	SBT
Lane Configurations						
Traffic Vol, veh/h	40	397	15	0	0	437
Future Vol, veh/h	40	397	15	0	0	437
Conflicting Peds, #/hr	0	0	0	0	0	0
Sign Control	Stop	Stop	Free	Free	Free	Free
RT Channelized	-	None	-	None	-	None
Storage Length	0	-	-	-	-	-
Veh in Median Storage, #	0	-	0	-	-	0
Grade, %	0	-	0	-	-	0
Peak Hour Factor	100	100	100	100	100	100
Heavy Vehicles, %	7	7	0	0	4	4
Mvmt Flow	40	397	15	0	0	437

Major/Minor	Minor1		Major1		Major2	
Conflicting Flow All	452	15	0	-	-	-
Stage 1	15	-	-	-	-	-
Stage 2	437	-	-	-	-	-
Critical Hdwy	6.47	6.27	-	-	-	-
Critical Hdwy Stg 1	5.47	-	-	-	-	-
Critical Hdwy Stg 2	5.47	-	-	-	-	-
Follow-up Hdwy	3.563	3.363	-	-	-	-
Pot Cap-1 Maneuver	556	1050	-	0	0	-
Stage 1	995	-	-	0	0	-
Stage 2	641	-	-	0	0	-
Platoon blocked, %			-			-
Mov Cap-1 Maneuver	556	1050	-	-	-	-
Mov Cap-2 Maneuver	556	-	-	-	-	-
Stage 1	995	-	-	-	-	-
Stage 2	641	-	-	-	-	-

Approach	WB	NB	SB
HCM Control Delay, s	11.7	0	0
HCM LOS	B		

Minor Lane/Major Mvmt	NBT	WBLn1	SBT
Capacity (veh/h)	-	971	-
HCM Lane V/C Ratio	-	0.45	-
HCM Control Delay (s)	-	11.7	-
HCM Lane LOS	-	B	-
HCM 95th %tile Q(veh)	-	2.4	-



Lane Group	WBL	WBR	NBT	NBR	SBL	SBT
Lane Configurations						
Traffic Volume (vph)	0	0	10	0	410	92
Future Volume (vph)	0	0	10	0	410	92
Ideal Flow (vphpl)	1900	1900	1900	1900	1900	1900
Link Speed (mph)	40		25			25
Link Distance (ft)	1319		225			651
Travel Time (s)	22.5		6.1			17.8
Peak Hour Factor	1.00	1.00	1.00	1.00	1.00	1.00
Heavy Vehicles (%)	0%	0%	0%	0%	5%	5%
Shared Lane Traffic (%)						
Sign Control	Free		Stop			Free

Intersection Summary	
Area Type:	Other
Control Type: Unsignalized	

Intersection	
Int Delay, s/veh	0

Movement	WBL	WBR	NBT	NBR	SBL	SBT
Lane Configurations						
Traffic Vol, veh/h	0	0	10	0	410	92
Future Vol, veh/h	0	0	10	0	410	92
Conflicting Peds, #/hr	0	0	0	0	0	0
Sign Control	Free	Free	Stop	Stop	Free	Free
RT Channelized	-	None	-	None	-	None
Storage Length	-	-	-	-	-	-
Veh in Median Storage, #	0	-	0	-	-	0
Grade, %	0	-	0	-	-	0
Peak Hour Factor	100	100	100	100	100	100
Heavy Vehicles, %	0	0	0	0	5	5
Mvmt Flow	0	0	10	0	410	92

Major/Minor	Minor2		Major2	
Conflicting Flow All	912	92	0	0
Stage 1	912	-	-	-
Stage 2	0	-	-	-
Critical Hdwy	6.5	6.2	4.15	-
Critical Hdwy Stg 1	5.5	-	-	-
Critical Hdwy Stg 2	-	-	-	-
Follow-up Hdwy	4	3.3	2.245	-
Pot Cap-1 Maneuver	276	971	-	-
Stage 1	355	-	-	-
Stage 2	-	-	-	-
Platoon blocked, %				-
Mov Cap-1 Maneuver	0	971	-	-
Mov Cap-2 Maneuver	0	-	-	-
Stage 1	0	-	-	-
Stage 2	0	-	-	-

Approach	NB	SB
HCM Control Delay, s		
HCM LOS	-	

Minor Lane/Major Mvmt	NBLn1	SBL	SBT
Capacity (veh/h)	-	-	-
HCM Lane V/C Ratio	-	-	-
HCM Control Delay (s)	-	-	-
HCM Lane LOS	-	-	-
HCM 95th %tile Q(veh)	-	-	-



Lane Group	EBL	EBT	EBR	WBL	WBT	WBR	NBL	NBT	NBR	SBL	SBT	SBR
Lane Configurations												
Traffic Volume (vph)	25	45	133	18	10	10	98	578	26	10	455	40
Future Volume (vph)	25	45	133	18	10	10	98	578	26	10	455	40
Ideal Flow (vphpl)	1900	1900	1900	1900	1900	1900	1900	1900	1900	1900	1900	1900
Link Speed (mph)		25			25			25			25	
Link Distance (ft)		425			424			572			450	
Travel Time (s)		11.6			11.6			15.6			12.3	
Confl. Peds. (#/hr)	30		15	15		30	13		13	13		13
Peak Hour Factor	1.00	1.00	1.00	1.00	1.00	1.00	1.00	1.00	1.00	1.00	1.00	1.00
Heavy Vehicles (%)	0%	0%	0%	0%	0%	0%	2%	2%	2%	4%	4%	4%
Parking (#/hr)	0	0	0	0	0	0						
Shared Lane Traffic (%)												
Sign Control		Stop			Stop			Free			Free	

Intersection Summary	
Area Type:	Other
Control Type: Unsignalized	

Intersection	
Int Delay, s/veh	11.5

Movement	EBL	EBT	EBR	WBL	WBT	WBR	NBL	NBT	NBR	SBL	SBT	SBR
Lane Configurations		↕			↕			↕			↕	
Traffic Vol, veh/h	25	45	133	18	10	10	98	578	26	10	455	40
Future Vol, veh/h	25	45	133	18	10	10	98	578	26	10	455	40
Conflicting Peds, #/hr	30	0	15	15	0	30	13	0	13	13	0	13
Sign Control	Stop	Stop	Stop	Stop	Stop	Stop	Free	Free	Free	Free	Free	Free
RT Channelized	-	-	None	-	-	None	-	-	None	-	-	None
Storage Length	-	-	-	-	-	-	-	-	-	-	-	-
Veh in Median Storage, #	-	0	-	-	0	-	-	0	-	-	0	-
Grade, %	-	0	-	-	0	-	-	0	-	-	0	-
Peak Hour Factor	100	100	100	100	100	100	100	100	100	100	100	100
Heavy Vehicles, %	0	0	0	0	0	0	2	2	2	4	4	4
Mvmt Flow	25	45	133	18	10	10	98	578	26	10	455	40

Major/Minor	Minor2			Minor1			Major1			Major2		
Conflicting Flow All	1335	1321	503	1399	1328	634	508	0	0	617	0	0
Stage 1	508	508	-	800	800	-	-	-	-	-	-	-
Stage 2	827	813	-	599	528	-	-	-	-	-	-	-
Critical Hdwy	7.1	6.5	6.2	7.1	6.5	6.2	4.12	-	-	4.14	-	-
Critical Hdwy Stg 1	6.1	5.5	-	6.1	5.5	-	-	-	-	-	-	-
Critical Hdwy Stg 2	6.1	5.5	-	6.1	5.5	-	-	-	-	-	-	-
Follow-up Hdwy	3.5	4	3.3	3.5	4	3.3	2.218	-	-	2.236	-	-
Pot Cap-1 Maneuver	132	158	573	119	157	483	1057	-	-	953	-	-
Stage 1	551	542	-	382	400	-	-	-	-	-	-	-
Stage 2	369	395	-	492	531	-	-	-	-	-	-	-
Platoon blocked, %								-	-		-	-
Mov Cap-1 Maneuver	103	130	558	57	130	463	1044	-	-	941	-	-
Mov Cap-2 Maneuver	103	130	-	57	130	-	-	-	-	-	-	-
Stage 1	467	527	-	324	339	-	-	-	-	-	-	-
Stage 2	292	335	-	333	517	-	-	-	-	-	-	-

Approach	EB	WB	NB	SB
HCM Control Delay, s	64.6	69.3	1.2	0.2
HCM LOS	F	F		

Minor Lane/Major Mvmt	NBL	NBT	NBR	EBLn1	WBLn1	SBL	SBT	SBR
Capacity (veh/h)	1044	-	-	245	92	941	-	-
HCM Lane V/C Ratio	0.094	-	-	0.829	0.413	0.011	-	-
HCM Control Delay (s)	8.8	0	-	64.6	69.3	8.9	0	-
HCM Lane LOS	A	A	-	F	F	A	A	-
HCM 95th %tile Q(veh)	0.3	-	-	6.5	1.7	0	-	-



Lane Group	EBL	EBT	EBR	WBL	WBT	WBR	NBL	NBT	NBR	SBL	SBT	SBR
Lane Configurations												
Traffic Volume (vph)	5	0	43	35	0	10	82	363	33	5	292	10
Future Volume (vph)	5	0	43	35	0	10	82	363	33	5	292	10
Ideal Flow (vphpl)	1900	1900	1900	1900	1900	1900	1900	1900	1900	1900	1900	1900
Link Speed (mph)		25			25			25			25	
Link Distance (ft)		534			273			671			424	
Travel Time (s)		14.6			7.4			18.3			11.6	
Peak Hour Factor	1.00	1.00	1.00	1.00	1.00	1.00	1.00	1.00	1.00	1.00	1.00	1.00
Heavy Vehicles (%)	18%	18%	18%	0%	0%	0%	3%	3%	3%	4%	4%	4%
Shared Lane Traffic (%)												
Sign Control		Stop			Stop			Free			Free	

Intersection Summary	
Area Type:	Other
Control Type: Unsignalized	

Intersection	
Int Delay, s/veh	2.5

Movement	EBL	EBT	EBR	WBL	WBT	WBR	NBL	NBT	NBR	SBL	SBT	SBR
Lane Configurations		↕			↕			↕			↕	
Traffic Vol, veh/h	5	0	43	35	0	10	82	363	33	5	292	10
Future Vol, veh/h	5	0	43	35	0	10	82	363	33	5	292	10
Conflicting Peds, #/hr	0	0	0	0	0	0	0	0	0	0	0	0
Sign Control	Stop	Stop	Stop	Stop	Stop	Stop	Free	Free	Free	Free	Free	Free
RT Channelized	-	-	None	-	-	None	-	-	None	-	-	None
Storage Length	-	-	-	-	-	-	-	-	-	-	-	-
Veh in Median Storage, #	-	0	-	-	0	-	-	0	-	-	0	-
Grade, %	-	0	-	-	0	-	-	0	-	-	0	-
Peak Hour Factor	100	100	100	100	100	100	100	100	100	100	100	100
Heavy Vehicles, %	18	18	18	0	0	0	3	3	3	4	4	4
Mvmt Flow	5	0	43	35	0	10	82	363	33	5	292	10

Major/Minor	Minor2			Minor1			Major1			Major2		
Conflicting Flow All	856	867	297	873	856	380	302	0	0	396	0	0
Stage 1	307	307	-	544	544	-	-	-	-	-	-	-
Stage 2	549	560	-	329	312	-	-	-	-	-	-	-
Critical Hdwy	7.28	6.68	6.38	7.1	6.5	6.2	4.13	-	-	4.14	-	-
Critical Hdwy Stg 1	6.28	5.68	-	6.1	5.5	-	-	-	-	-	-	-
Critical Hdwy Stg 2	6.28	5.68	-	6.1	5.5	-	-	-	-	-	-	-
Follow-up Hdwy	3.662	4.162	3.462	3.5	4	3.3	2.227	-	-	2.236	-	-
Pot Cap-1 Maneuver	261	274	706	273	297	671	1253	-	-	1152	-	-
Stage 1	670	633	-	527	522	-	-	-	-	-	-	-
Stage 2	492	486	-	688	661	-	-	-	-	-	-	-
Platoon blocked, %								-	-		-	-
Mov Cap-1 Maneuver	240	250	706	239	271	671	1253	-	-	1152	-	-
Mov Cap-2 Maneuver	240	250	-	239	271	-	-	-	-	-	-	-
Stage 1	614	630	-	483	478	-	-	-	-	-	-	-
Stage 2	444	445	-	643	658	-	-	-	-	-	-	-

Approach	EB	WB	NB	SB
HCM Control Delay, s	11.7	20.4	1.4	0.1
HCM LOS	B	C		

Minor Lane/Major Mvmt	NBL	NBT	NBR	EBLn1	WBLn1	SBL	SBT	SBR
Capacity (veh/h)	1253	-	-	587	279	1152	-	-
HCM Lane V/C Ratio	0.065	-	-	0.082	0.161	0.004	-	-
HCM Control Delay (s)	8.1	0	-	11.7	20.4	8.1	0	-
HCM Lane LOS	A	A	-	B	C	A	A	-
HCM 95th %tile Q(veh)	0.2	-	-	0.3	0.6	0	-	-



Lane Group	EBL	EBT	EBR	WBL	WBT	WBR	NBL	NBT	NBR	SBL	SBT	SBR
Lane Configurations												
Traffic Volume (vph)	20	156	5	33	222	38	0	25	38	48	0	25
Future Volume (vph)	20	156	5	33	222	38	0	25	38	48	0	25
Ideal Flow (vphpl)	1900	1900	1900	1900	1900	1900	1900	1900	1900	1900	1900	1900
Link Speed (mph)		25			25			25			25	
Link Distance (ft)		591			657			282			328	
Travel Time (s)		16.1			17.9			7.7			8.9	
Peak Hour Factor	1.00	1.00	1.00	1.00	1.00	1.00	1.00	1.00	1.00	1.00	1.00	1.00
Heavy Vehicles (%)	5%	5%	5%	0%	0%	0%	11%	11%	11%	0%	0%	0%
Shared Lane Traffic (%)												
Sign Control		Free			Free			Stop			Stop	

Intersection Summary	
Area Type:	Other
Control Type: Unsignalized	

Intersection	
Int Delay, s/veh	3.5

Movement	EBL	EBT	EBR	WBL	WBT	WBR	NBL	NBT	NBR	SBL	SBT	SBR
Lane Configurations		↕			↕			↕			↕	
Traffic Vol, veh/h	20	156	5	33	222	38	0	25	38	48	0	25
Future Vol, veh/h	20	156	5	33	222	38	0	25	38	48	0	25
Conflicting Peds, #/hr	0	0	0	0	0	0	0	0	0	0	0	0
Sign Control	Free	Free	Free	Free	Free	Free	Stop	Stop	Stop	Stop	Stop	Stop
RT Channelized	-	-	None	-	-	None	-	-	None	-	-	None
Storage Length	-	-	-	-	-	-	-	-	-	-	-	-
Veh in Median Storage, #	-	0	-	-	0	-	-	0	-	-	0	-
Grade, %	-	0	-	-	0	-	-	0	-	-	0	-
Peak Hour Factor	100	100	100	100	100	100	100	100	100	100	100	100
Heavy Vehicles, %	5	5	5	0	0	0	11	11	11	0	0	0
Mvmt Flow	20	156	5	33	222	38	0	25	38	48	0	25

Major/Minor	Major1			Major2			Minor1			Minor2		
Conflicting Flow All	260	0	0	161	0	0	519	525	159	537	508	241
Stage 1	-	-	-	-	-	-	199	199	-	307	307	-
Stage 2	-	-	-	-	-	-	320	326	-	230	201	-
Critical Hdwy	4.15	-	-	4.1	-	-	7.21	6.61	6.31	7.1	6.5	6.2
Critical Hdwy Stg 1	-	-	-	-	-	-	6.21	5.61	-	6.1	5.5	-
Critical Hdwy Stg 2	-	-	-	-	-	-	6.21	5.61	-	6.1	5.5	-
Follow-up Hdwy	2.245	-	-	2.2	-	-	3.599	4.099	3.399	3.5	4	3.3
Pot Cap-1 Maneuver	1287	-	-	1430	-	-	453	445	863	458	471	803
Stage 1	-	-	-	-	-	-	783	720	-	707	665	-
Stage 2	-	-	-	-	-	-	673	633	-	777	739	-
Platoon blocked, %		-	-		-	-						
Mov Cap-1 Maneuver	1287	-	-	1430	-	-	424	425	863	404	450	803
Mov Cap-2 Maneuver	-	-	-	-	-	-	424	425	-	404	450	-
Stage 1	-	-	-	-	-	-	770	708	-	695	647	-
Stage 2	-	-	-	-	-	-	634	616	-	704	726	-

Approach	EB	WB	NB	SB
HCM Control Delay, s	0.9	0.9	11.5	13.7
HCM LOS			B	B

Minor Lane/Major Mvmt	NBLn1	EBL	EBT	EBR	WBL	WBT	WBR	SBLn1
Capacity (veh/h)	613	1287	-	-	1430	-	-	487
HCM Lane V/C Ratio	0.103	0.016	-	-	0.023	-	-	0.15
HCM Control Delay (s)	11.5	7.8	0	-	7.6	0	-	13.7
HCM Lane LOS	B	A	A	-	A	A	-	B
HCM 95th %tile Q(veh)	0.3	0	-	-	0.1	-	-	0.5



Lane Group	WBL	WBR	NBT	NBR	SBL	SBT
Lane Configurations						
Traffic Volume (vph)	33	26	1126	59	51	341
Future Volume (vph)	33	26	1126	59	51	341
Ideal Flow (vphpl)	1900	1900	1900	1900	1900	1900
Link Speed (mph)	25		35			35
Link Distance (ft)	1058		1613			1660
Travel Time (s)	28.9		31.4			32.3
Peak Hour Factor	0.92	0.92	0.92	0.92	0.92	0.92
Heavy Vehicles (%)	50%	50%	3%	50%	50%	3%
Shared Lane Traffic (%)						
Sign Control	Stop		Free			Free

Intersection Summary	
Area Type:	Other
Control Type: Unsignalized	

Intersection	
Int Delay, s/veh	5

Movement	WBL	WBR	NBT	NBR	SBL	SBT
Lane Configurations						
Traffic Vol, veh/h	33	26	1126	59	51	341
Future Vol, veh/h	33	26	1126	59	51	341
Conflicting Peds, #/hr	0	0	0	0	0	0
Sign Control	Stop	Stop	Free	Free	Free	Free
RT Channelized	-	None	-	None	-	None
Storage Length	0	-	-	-	-	-
Veh in Median Storage, #	0	-	0	-	-	0
Grade, %	0	-	0	-	-	0
Peak Hour Factor	92	92	92	92	92	92
Heavy Vehicles, %	50	50	3	50	50	3
Mvmt Flow	36	28	1224	64	55	371

Major/Minor	Minor1		Major1		Major2	
Conflicting Flow All	1737	1256	0	0	1288	0
Stage 1	1256	-	-	-	-	-
Stage 2	481	-	-	-	-	-
Critical Hdwy	6.9	6.7	-	-	4.6	-
Critical Hdwy Stg 1	5.9	-	-	-	-	-
Critical Hdwy Stg 2	5.9	-	-	-	-	-
Follow-up Hdwy	3.95	3.75	-	-	2.65	-
Pot Cap-1 Maneuver	73	166	-	-	406	-
Stage 1	214	-	-	-	-	-
Stage 2	533	-	-	-	-	-
Platoon blocked, %			-	-		-
Mov Cap-1 Maneuver	61	166	-	-	406	-
Mov Cap-2 Maneuver	61	-	-	-	-	-
Stage 1	214	-	-	-	-	-
Stage 2	442	-	-	-	-	-

Approach	WB	NB	SB
HCM Control Delay, s	124.1	0	2
HCM LOS	F		

Minor Lane/Major Mvmt	NBT	NBR	WBLn1	SBL	SBT
Capacity (veh/h)	-	-	85	406	-
HCM Lane V/C Ratio	-	-	0.754	0.137	-
HCM Control Delay (s)	-	-	124.1	15.3	0
HCM Lane LOS	-	-	F	C	A
HCM 95th %tile Q(veh)	-	-	3.8	0.5	-



Lane Group	WBL	WBR	NBT	NBR	SBL	SBT
Lane Configurations						
Traffic Volume (vph)	88	55	415	180	87	260
Future Volume (vph)	88	55	415	180	87	260
Ideal Flow (vphpl)	1900	1900	1900	1900	1900	1900
Link Speed (mph)	25		35			35
Link Distance (ft)	892		1216			192
Travel Time (s)	24.3		23.7			3.7
Peak Hour Factor	0.92	0.92	0.92	0.92	0.92	0.92
Heavy Vehicles (%)	3%	3%	3%	3%	3%	3%
Shared Lane Traffic (%)						
Sign Control	Stop		Free			Free

Intersection Summary	
Area Type:	Other
Control Type: Unsignalized	

Intersection	
Int Delay, s/veh	3.9

Movement	WBL	WBR	NBT	NBR	SBL	SBT
Lane Configurations						
Traffic Vol, veh/h	88	55	415	180	87	260
Future Vol, veh/h	88	55	415	180	87	260
Conflicting Peds, #/hr	0	0	0	0	0	0
Sign Control	Stop	Stop	Free	Free	Free	Free
RT Channelized	-	None	-	None	-	None
Storage Length	0	0	-	-	-	-
Veh in Median Storage, #	0	-	0	-	-	0
Grade, %	0	-	0	-	-	0
Peak Hour Factor	92	92	92	92	92	92
Heavy Vehicles, %	3	3	3	3	3	3
Mvmt Flow	96	60	451	196	95	283

Major/Minor	Minor1		Major1		Major2	
Conflicting Flow All	1022	549	0	0	647	0
Stage 1	549	-	-	-	-	-
Stage 2	473	-	-	-	-	-
Critical Hdwy	6.43	6.23	-	-	4.13	-
Critical Hdwy Stg 1	5.43	-	-	-	-	-
Critical Hdwy Stg 2	5.43	-	-	-	-	-
Follow-up Hdwy	3.527	3.327	-	-	2.227	-
Pot Cap-1 Maneuver	260	534	-	-	934	-
Stage 1	577	-	-	-	-	-
Stage 2	625	-	-	-	-	-
Platoon blocked, %			-	-		-
Mov Cap-1 Maneuver	229	534	-	-	934	-
Mov Cap-2 Maneuver	229	-	-	-	-	-
Stage 1	577	-	-	-	-	-
Stage 2	549	-	-	-	-	-

Approach	WB	NB	SB
HCM Control Delay, s	24.3	0	2.3
HCM LOS	C		

Minor Lane/Major Mvmt	NBT	NBR	WBLn1	WBLn2	SBL	SBT
Capacity (veh/h)	-	-	229	534	934	-
HCM Lane V/C Ratio	-	-	0.418	0.112	0.101	-
HCM Control Delay (s)	-	-	31.6	12.6	9.3	0
HCM Lane LOS	-	-	D	B	A	A
HCM 95th %tile Q(veh)	-	-	1.9	0.4	0.3	-



Lane Group	EBL	EBT	EBR	WBL	WBT	WBR	NBL	NBT	NBR	SBL	SBT	SBR
Lane Configurations												
Traffic Volume (vph)	42	596	173	394	669	40	156	0	405	25	0	32
Future Volume (vph)	42	596	173	394	669	40	156	0	405	25	0	32
Ideal Flow (vphpl)	1900	1900	1900	1900	1900	1900	1900	1900	1900	1900	1900	1900
Link Speed (mph)		45			45			25			25	
Link Distance (ft)		2173			814			868			386	
Travel Time (s)		32.9			12.3			23.7			10.5	
Peak Hour Factor	0.92	0.92	0.92	0.92	0.92	0.92	0.92	0.92	0.92	0.92	0.92	0.92
Heavy Vehicles (%)	3%	3%	3%	3%	3%	3%	3%	3%	3%	3%	3%	3%
Shared Lane Traffic (%)												
Sign Control		Free			Free			Stop			Stop	

Intersection Summary	
Area Type:	Other
Control Type: Unsignalized	

Intersection	
Int Delay, s/veh	1703

Movement	EBL	EBT	EBR	WBL	WBT	WBR	NBL	NBT	NBR	SBL	SBT	SBR
Lane Configurations												
Traffic Vol, veh/h	42	596	173	394	669	40	156	0	405	25	0	32
Future Vol, veh/h	42	596	173	394	669	40	156	0	405	25	0	32
Conflicting Peds, #/hr	0	0	0	0	0	0	0	0	0	0	0	0
Sign Control	Free	Free	Free	Free	Free	Free	Stop	Stop	Stop	Stop	Stop	Stop
RT Channelized	-	-	None	-	-	None	-	-	None	-	-	None
Storage Length	-	-	-	-	-	-	-	-	0	-	-	-
Veh in Median Storage, #	-	0	-	-	0	-	-	0	-	-	0	-
Grade, %	-	0	-	-	0	-	-	0	-	-	0	-
Peak Hour Factor	92	92	92	92	92	92	92	92	92	92	92	92
Heavy Vehicles, %	3	3	3	3	3	3	3	3	3	3	3	3
Mvmt Flow	46	648	188	428	727	43	170	0	440	27	0	35

Major/Minor	Major1			Major2			Minor1			Minor2		
Conflicting Flow All	770	0	0	836	0	0	2456	2460	742	2659	2533	749
Stage 1	-	-	-	-	-	-	834	834	-	1605	1605	-
Stage 2	-	-	-	-	-	-	1622	1626	-	1054	928	-
Critical Hdwy	4.13	-	-	4.13	-	-	7.13	6.53	6.23	7.13	6.53	6.23
Critical Hdwy Stg 1	-	-	-	-	-	-	6.13	5.53	-	6.13	5.53	-
Critical Hdwy Stg 2	-	-	-	-	-	-	6.13	5.53	-	6.13	5.53	-
Follow-up Hdwy	2.227	-	-	2.227	-	-	3.527	4.027	3.327	3.527	4.027	3.327
Pot Cap-1 Maneuver	840	-	-	793	-	-	~ 21	30	~ 414	~ 15	27	410
Stage 1	-	-	-	-	-	-	361	382	-	132	164	-
Stage 2	-	-	-	-	-	-	~ 129	160	-	272	345	-
Platoon blocked, %		-	-		-	-						
Mov Cap-1 Maneuver	840	-	-	793	-	-	~ 3	1	~ 414	-	1	410
Mov Cap-2 Maneuver	-	-	-	-	-	-	~ 3	1	-	-	1	-
Stage 1	-	-	-	-	-	-	323	342	-	118	8	-
Stage 2	-	-	-	-	-	-	~ 6	8	-	-	308	-

Approach	EB	WB	NB	SB
HCM Control Delay, s	0.5	5.3	$ 7675.1	
HCM LOS			F	-

Minor Lane/Major Mvmt	NBLn1	NBLn2	EBL	EBT	EBR	WBL	WBT	WBR	SBLn1
Capacity (veh/h)	3	414	840	-	-	793	-	-	-
HCM Lane V/C Ratio	56.522	1.063	0.054	-	-	0.54	-	-	-
HCM Control Delay (s)	$ 27356.9	94	9.5	0	-	14.7	0	-	-
HCM Lane LOS	F	F	A	A	-	B	A	-	-
HCM 95th %tile Q(veh)	23.5	14.6	0.2	-	-	3.3	-	-	-

Notes			
~: Volume exceeds capacity	$: Delay exceeds 300s	+: Computation Not Defined	*: All major volume in platoon

Sunday LOS Calculations

(2025 Baseline)



Lane Group	EBL	EBT	EBR	WBL	WBT	WBR	NBL	NBT	NBR	SBL	SBT	SBR
Lane Configurations												
Traffic Volume (vph)	115	0	5	0	0	0	0	10	5	135	20	0
Future Volume (vph)	115	0	5	0	0	0	0	10	5	135	20	0
Ideal Flow (vphpl)	1900	1900	1900	1900	1900	1900	1900	1900	1900	1900	1900	1900
Link Speed (mph)		45			45			35			35	
Link Distance (ft)		1200			1208			347			614	
Travel Time (s)		18.2			18.3			6.8			12.0	
Peak Hour Factor	1.00	1.00	1.00	1.00	1.00	1.00	1.00	1.00	1.00	1.00	1.00	1.00
Heavy Vehicles (%)	1%	1%	1%	0%	0%	0%	0%	0%	0%	0%	0%	0%
Shared Lane Traffic (%)												
Sign Control		Stop			Free			Free			Free	

Intersection Summary	
Area Type:	Other
Control Type: Unsignalized	

Intersection	
Int Delay, s/veh	8.4

Movement	EBL	EBT	EBR	WBL	WBT	WBR	NBL	NBT	NBR	SBL	SBT	SBR
Lane Configurations												
Traffic Vol, veh/h	115	0	5	0	0	0	0	10	5	135	20	0
Future Vol, veh/h	115	0	5	0	0	0	0	10	5	135	20	0
Conflicting Peds, #/hr	0	0	0	0	0	0	0	0	0	0	0	0
Sign Control	Stop	Stop	Stop	Free	Free	Free	Free	Free	Free	Free	Free	Free
RT Channelized	-	-	None	-	-	None	-	-	None	-	-	None
Storage Length	-	-	-	-	-	-	-	-	-	-	-	-
Veh in Median Storage, #	-	0	-	-	0	-	-	0	-	-	0	-
Grade, %	-	0	-	-	0	-	-	0	-	-	0	-
Peak Hour Factor	100	100	100	100	100	100	100	100	100	100	100	100
Heavy Vehicles, %	1	1	1	0	0	0	0	0	0	0	0	0
Mvmt Flow	115	0	5	0	0	0	0	10	5	135	20	0

Major/Minor	Minor2			Major1			Major2		
Conflicting Flow All	303	305	20	-	0	0	15	0	0
Stage 1	290	290	-	-	-	-	-	-	-
Stage 2	13	15	-	-	-	-	-	-	-
Critical Hdwy	6.41	6.51	6.21	-	-	-	4.1	-	-
Critical Hdwy Stg 1	5.41	5.51	-	-	-	-	-	-	-
Critical Hdwy Stg 2	5.41	5.51	-	-	-	-	-	-	-
Follow-up Hdwy	3.509	4.009	3.309	-	-	-	2.2	-	-
Pot Cap-1 Maneuver	691	610	1061	0	-	-	1616	-	0
Stage 1	762	674	-	0	-	-	-	-	0
Stage 2	1012	885	-	0	-	-	-	-	0
Platoon blocked, %					-	-		-	
Mov Cap-1 Maneuver	633	0	1061	-	-	-	1616	-	-
Mov Cap-2 Maneuver	633	0	-	-	-	-	-	-	-
Stage 1	762	0	-	-	-	-	-	-	-
Stage 2	927	0	-	-	-	-	-	-	-

Approach	EB	NB	SB
HCM Control Delay, s	11.9	0	6.5
HCM LOS	B		

Minor Lane/Major Mvmt	NBT	NBR	EBLn1	SBL	SBT
Capacity (veh/h)	-	-	644	1616	-
HCM Lane V/C Ratio	-	-	0.186	0.084	-
HCM Control Delay (s)	-	-	11.9	7.4	0
HCM Lane LOS	-	-	B	A	A
HCM 95th %tile Q(veh)	-	-	0.7	0.3	-



Lane Group	EBL	EBT	EBR	WBL	WBT	WBR	NBL	NBT	NBR	SBL	SBT	SBR
Lane Configurations												
Traffic Volume (vph)	0	0	0	20	5	110	5	120	0	0	135	865
Future Volume (vph)	0	0	0	20	5	110	5	120	0	0	135	865
Ideal Flow (vphpl)	1900	1900	1900	1900	1900	1900	1900	1900	1900	1900	1900	1900
Link Speed (mph)		45			45			35			35	
Link Distance (ft)		1191			1224			614			1462	
Travel Time (s)		18.0			18.5			12.0			28.5	
Peak Hour Factor	1.00	1.00	1.00	1.00	1.00	1.00	1.00	1.00	1.00	1.00	1.00	1.00
Heavy Vehicles (%)	0%	0%	0%	0%	0%	0%	0%	0%	0%	1%	1%	1%
Shared Lane Traffic (%)												
Sign Control		Free			Stop			Free			Free	

Intersection Summary	
Area Type:	Other
Control Type: Unsignalized	

Intersection	
Int Delay, s/veh	1.2

Movement	EBL	EBT	EBR	WBL	WBT	WBR	NBL	NBT	NBR	SBL	SBT	SBR
Lane Configurations												
Traffic Vol, veh/h	0	0	0	20	5	110	5	120	0	0	135	865
Future Vol, veh/h	0	0	0	20	5	110	5	120	0	0	135	865
Conflicting Peds, #/hr	0	0	0	0	0	0	0	0	0	0	0	0
Sign Control	Free	Free	Free	Stop	Stop	Stop	Free	Free	Free	Free	Free	Free
RT Channelized	-	-	None	-	-	None	-	-	None	-	-	None
Storage Length	-	-	-	-	-	-	-	-	-	-	-	-
Veh in Median Storage, #	-	1	-	-	0	-	-	0	-	-	0	-
Grade, %	-	0	-	-	0	-	-	0	-	-	0	-
Peak Hour Factor	100	100	100	100	100	100	100	100	100	100	100	100
Heavy Vehicles, %	0	0	0	0	0	0	0	0	0	1	1	1
Mvmt Flow	0	0	0	20	5	110	5	120	0	0	135	865

Major/Minor	Minor1			Major1			Major2			
Conflicting Flow All	698	1130	120	1000	0	-	-	-	0
Stage 1	130	130	-	-	-	-	-	-	-
Stage 2	568	1000	-	-	-	-	-	-	-
Critical Hdwy	6.4	6.5	6.2	4.1	-	-	-	-	-
Critical Hdwy Stg 1	5.4	5.5	-	-	-	-	-	-	-
Critical Hdwy Stg 2	5.4	5.5	-	-	-	-	-	-	-
Follow-up Hdwy	3.5	4	3.3	2.2	-	-	-	-	-
Pot Cap-1 Maneuver	410	205	937	700	-	0	0	-	-
Stage 1	901	792	-	-	-	0	0	-	-
Stage 2	571	324	-	-	-	0	0	-	-
Platoon blocked, %					-			-	-
Mov Cap-1 Maneuver	407	0	937	700	-	-	-	-	-
Mov Cap-2 Maneuver	407	0	-	-	-	-	-	-	-
Stage 1	894	0	-	-	-	-	-	-	-
Stage 2	571	0	-	-	-	-	-	-	-

Approach	WB	NB	SB
HCM Control Delay, s	10.6	0.4	0
HCM LOS	B		

Minor Lane/Major Mvmt	NBL	NBT	WBLn1	SBT	SBR
Capacity (veh/h)	700	-	781	-	-
HCM Lane V/C Ratio	0.007	-	0.173	-	-
HCM Control Delay (s)	10.2	0	10.6	-	-
HCM Lane LOS	B	A	B	-	-
HCM 95th %tile Q(veh)	0	-	0.6	-	-



Lane Group	EBL	EBR	NBL	NBT	SBT	SBR
Lane Configurations						
Traffic Volume (vph)	15	45	15	215	955	20
Future Volume (vph)	15	45	15	215	955	20
Ideal Flow (vphpl)	1900	1900	1900	1900	1900	1900
Storage Length (ft)	0	0	100			0
Storage Lanes	1	0	1			0
Taper Length (ft)	25		25			
Link Speed (mph)	15			35	35	
Link Distance (ft)	535			2708	698	
Travel Time (s)	24.3			52.8	13.6	
Peak Hour Factor	1.00	1.00	1.00	1.00	1.00	1.00
Heavy Vehicles (%)	4%	4%	0%	0%	1%	1%
Shared Lane Traffic (%)						
Sign Control	Stop			Free	Free	

Intersection Summary	
Area Type:	Other

Control Type: Unsignalized

Intersection	
Int Delay, s/veh	1.2

Movement	EBL	EBR	NBL	NBT	SBT	SBR
Lane Configurations						
Traffic Vol, veh/h	15	45	15	215	955	20
Future Vol, veh/h	15	45	15	215	955	20
Conflicting Peds, #/hr	0	0	0	0	0	0
Sign Control	Stop	Stop	Free	Free	Free	Free
RT Channelized	-	None	-	None	-	None
Storage Length	0	-	100	-	-	-
Veh in Median Storage, #	0	-	-	0	0	-
Grade, %	0	-	-	0	0	-
Peak Hour Factor	100	100	100	100	100	100
Heavy Vehicles, %	4	4	0	0	1	1
Mvmt Flow	15	45	15	215	955	20

Major/Minor	Minor2		Major1		Major2	
Conflicting Flow All	1210	965	975	0	-	0
Stage 1	965	-	-	-	-	-
Stage 2	245	-	-	-	-	-
Critical Hdwy	6.44	6.24	4.1	-	-	-
Critical Hdwy Stg 1	5.44	-	-	-	-	-
Critical Hdwy Stg 2	5.44	-	-	-	-	-
Follow-up Hdwy	3.536	3.336	2.2	-	-	-
Pot Cap-1 Maneuver	200	307	716	-	-	-
Stage 1	367	-	-	-	-	-
Stage 2	791	-	-	-	-	-
Platoon blocked, %				-	-	-
Mov Cap-1 Maneuver	196	307	716	-	-	-
Mov Cap-2 Maneuver	196	-	-	-	-	-
Stage 1	359	-	-	-	-	-
Stage 2	791	-	-	-	-	-

Approach	EB	NB	SB
HCM Control Delay, s	22.2	0.7	0
HCM LOS	C		

Minor Lane/Major Mvmt	NBL	NBT	EBLn1	SBT	SBR
Capacity (veh/h)	716	-	269	-	-
HCM Lane V/C Ratio	0.021	-	0.223	-	-
HCM Control Delay (s)	10.1	-	22.2	-	-
HCM Lane LOS	B	-	C	-	-
HCM 95th %tile Q(veh)	0.1	-	0.8	-	-

LANE LEVEL OF SERVICE

Lane Level of Service

Site: 4 [2025 Baseline (Site Folder: Sunday PM Peak Hour)]

Output produced by SIDRA INTERSECTION Version: 9.1.1.200

47 North
Bullfrog Rd / Suncadia Trail
Site Category: (None)
Roundabout

	Approaches			Intersection
	South	North	West	
LOS	A	C	B	B

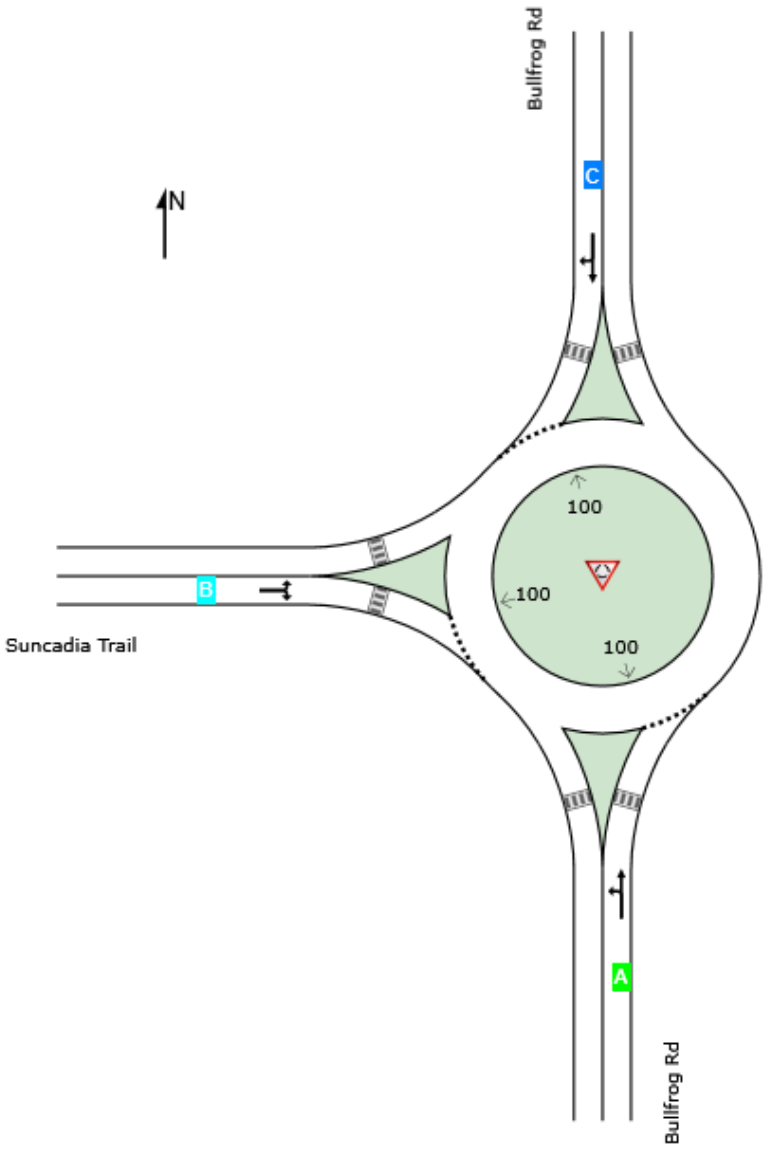

Site Level of Service (LOS) Method: Delay & v/c (HCM 6). Site LOS Method is specified in the Parameter Settings dialog (Options tab).
Roundabout LOS Method: Same as Sign Control.
Lane LOS values are based on average delay and v/c ratio (degree of saturation) per lane.
LOS F will result if v/c > 1 irrespective of lane delay value (does not apply for approaches and intersection).
Intersection and Approach LOS values are based on average delay for all lanes (v/c not used as specified in HCM 6).
Delay Model: HCM Delay Formula (Stopline Delay: Geometric Delay is not included).

LANE SUMMARY

Site: 4 [2025 Baseline (Site Folder: Sunday PM Peak Hour)]

Output produced by SIDRA INTERSECTION Version: 9.1.1.200

47 North
Bullfrog Rd / Suncadia Trail
Site Category: (None)
Roundabout

Lane Use and Performance

	Demand Flows [Total veh/h	HV] %	Arrival Flows [Total veh/h	HV] %	Cap. veh/h	Deg. Satn v/c	Lane Util. %	Aver. Delay sec	Level of Service	95% Back Of Queue [Veh	Dist] ft	Lane Config	Lane Length ft	Cap. Adj. %	Prob. Block. %
South: Bullfrog Rd															
Lane 1[d]	230	0.6	230	0.6	1271	0.181	100	4.3	LOS A	0.9	22.5	Full	1600	0.0	0.0
Approach	230	0.6	230	0.6		0.181		4.3	LOS A	0.9	22.5				
North: Bullfrog Rd															
Lane 1[d]	930	1.0	930	1.0	1195	0.778	100	15.4	LOS C	11.8	296.6	Full	1600	0.0	0.0
Approach	930	1.0	930	1.0		0.778		15.4	LOS C	11.8	296.6				
West: Suncadia Trail															
Lane 1[d]	220	0.0	220	0.0	587	0.375	100	11.6	LOS B	1.8	44.8	Full	1600	0.0	0.0
Approach	220	0.0	220	0.0		0.375		11.6	LOS B	1.8	44.8				
All Vehicles	1380	0.8	1380	0.8		0.778		13.0	LOS B	11.8	296.6				

Site Level of Service (LOS) Method: Delay & v/c (HCM 6). Site LOS Method is specified in the Parameter Settings dialog (Options tab).
Roundabout LOS Method: Same as Sign Control.
Lane LOS values are based on average delay and v/c ratio (degree of saturation) per lane.
LOS F will result if v/c > 1 irrespective of lane delay value (does not apply for approaches and intersection).
Intersection and Approach LOS values are based on average delay for all lanes (v/c not used as specified in HCM 6).
Roundabout Capacity Model: US HCM 6.
Delay Model: HCM Delay Formula (Stopline Delay: Geometric Delay is not included).
Queue Model: SIDRA queue estimation methods are used for Back of Queue and Queue at Start of Gap.
Gap-Acceptance Capacity Formula: Siegloch M1 implied by US HCM 6 Roundabout Capacity Model.
HV (%) values are calculated for All Movement Classes of All Heavy Vehicle Model Designation.
Arrival Flows used in performance calculations are adjusted to include any Initial Queued Demand and Upstream Capacity Constraint effects.

d Dominant lane on roundabout approach

Approach Lane Flows (veh/h)

South: Bullfrog Rd

Mov. From S To Exit:	L2 W	T1 N	Total	%HV	Cap. veh/h	Deg. Satn v/c	Lane Util. %	Prob. SL Ov. %	Ov. Lane No.
Lane 1	130	100	230	0.6	1271	0.181	100	NA	NA
Approach	130	100	230	0.6		0.181			

North: Bullfrog Rd

Mov. From N To Exit:	T1 S	R2 W	Total	%HV	Cap. veh/h	Deg. Satn v/c	Lane Util. %	Prob. SL Ov. %	Ov. Lane No.
Lane 1	830	100	930	1.0	1195	0.778	100	NA	NA
Approach	830	100	930	1.0		0.778			

West: Suncadia Trail

Mov. From W To Exit:	L2 N	R2 S	Total	%HV	Cap. veh/h	Deg. Satn v/c	Lane Util. %	Prob. SL Ov. %	Ov. Lane No.

Lane 1	75	145	220	0.0	587	0.375	100	NA	NA
Approach	75	145	220	0.0		0.375			

	Total	%HV	Deg.Satn (v/c)
All Vehicles	1380	0.8	0.778

Arrival Flows used in performance calculations are adjusted to include any Initial Queued Demand and Upstream Capacity Constraint effects.

Merge Analysis

	Exit Lane Number	Short Lane Length ft	Percent Opng in Lane %	Opposing Flow Rate veh/h	Opposing Flow Rate pcu/h	Critical Gap sec	Follow-up Headway sec	Lane Flow Rate veh/h	Capacity veh/h	Deg. Satn v/c	Min. Delay sec	Merge Delay sec
There are no Exit Short Lanes for Merge Analysis at this Site.												

Variable Demand Analysis

	Initial Queued Demand veh	Residual Queued Demand veh	Time for Residual Demand to Clear sec	Duration of Oversatn sec
South: Bullfrog Rd				
Lane 1	0.0	0.0	0.0	0.0
North: Bullfrog Rd				
Lane 1	0.0	0.0	0.0	0.0
West: Suncadia Trail				
Lane 1	0.0	0.0	0.0	0.0



Lane Group	EBL	EBT	EBR	WBL	WBT	WBR	NBL	NBT	NBR	SBL	SBT	SBR
Lane Configurations												
Traffic Volume (vph)	15	0	20	0	0	0	15	160	0	0	910	15
Future Volume (vph)	15	0	20	0	0	0	15	160	0	0	910	15
Ideal Flow (vphpl)	1900	1900	1900	1900	1900	1900	1900	1900	1900	1900	1900	1900
Link Speed (mph)		25			25			35			35	
Link Distance (ft)		888			397			1119			1103	
Travel Time (s)		24.2			10.8			21.8			21.5	
Peak Hour Factor	1.00	1.00	1.00	1.00	1.00	1.00	1.00	1.00	1.00	1.00	1.00	1.00
Heavy Vehicles (%)	7%	7%	7%	0%	0%	0%	0%	0%	0%	1%	1%	1%
Shared Lane Traffic (%)												
Sign Control		Stop			Stop			Free			Free	

Intersection Summary	
Area Type:	Other
Control Type: Unsignalized	

Intersection	
Int Delay, s/veh	0.8

Movement	EBL	EBT	EBR	WBL	WBT	WBR	NBL	NBT	NBR	SBL	SBT	SBR
Lane Configurations		↕			↕			↕			↕	
Traffic Vol, veh/h	15	0	20	0	0	0	15	160	0	0	910	15
Future Vol, veh/h	15	0	20	0	0	0	15	160	0	0	910	15
Conflicting Peds, #/hr	0	0	0	0	0	0	0	0	0	0	0	0
Sign Control	Stop	Stop	Stop	Stop	Stop	Stop	Free	Free	Free	Free	Free	Free
RT Channelized	-	-	None	-	-	None	-	-	None	-	-	None
Storage Length	-	-	-	-	-	-	-	-	-	-	-	-
Veh in Median Storage, #	-	0	-	-	0	-	-	0	-	-	0	-
Grade, %	-	0	-	-	0	-	-	0	-	-	0	-
Peak Hour Factor	100	100	100	100	100	100	100	100	100	100	100	100
Heavy Vehicles, %	7	7	7	0	0	0	0	0	0	1	1	1
Mvmt Flow	15	0	20	0	0	0	15	160	0	0	910	15

Major/Minor	Minor2			Minor1			Major1			Major2		
Conflicting Flow All	1108	1108	918	1118	1115	160	925	0	0	160	0	0
Stage 1	918	918	-	190	190	-	-	-	-	-	-	-
Stage 2	190	190	-	928	925	-	-	-	-	-	-	-
Critical Hdwy	7.17	6.57	6.27	7.1	6.5	6.2	4.1	-	-	4.11	-	-
Critical Hdwy Stg 1	6.17	5.57	-	6.1	5.5	-	-	-	-	-	-	-
Critical Hdwy Stg 2	6.17	5.57	-	6.1	5.5	-	-	-	-	-	-	-
Follow-up Hdwy	3.563	4.063	3.363	3.5	4	3.3	2.2	-	-	2.209	-	-
Pot Cap-1 Maneuver	183	206	322	186	210	890	747	-	-	1425	-	-
Stage 1	319	344	-	816	747	-	-	-	-	-	-	-
Stage 2	800	734	-	324	351	-	-	-	-	-	-	-
Platoon blocked, %								-	-		-	-
Mov Cap-1 Maneuver	180	201	322	171	205	890	747	-	-	1425	-	-
Mov Cap-2 Maneuver	180	201	-	171	205	-	-	-	-	-	-	-
Stage 1	312	344	-	798	731	-	-	-	-	-	-	-
Stage 2	782	718	-	304	351	-	-	-	-	-	-	-

Approach	EB	WB	NB	SB
HCM Control Delay, s	22.5	0	0.9	0
HCM LOS	C	A		

Minor Lane/Major Mvmt	NBL	NBT	NBR	EBLn1	WBLn1	SBL	SBT	SBR
Capacity (veh/h)	747	-	-	241	-	1425	-	-
HCM Lane V/C Ratio	0.02	-	-	0.145	-	-	-	-
HCM Control Delay (s)	9.9	0	-	22.5	0	0	-	-
HCM Lane LOS	A	A	-	C	A	A	-	-
HCM 95th %tile Q(veh)	0.1	-	-	0.5	-	0	-	-

LANE LEVEL OF SERVICE

Lane Level of Service

Site: 6 [2025 Baseline (Site Folder: Sunday PM Peak Hour)]

Output produced by SIDRA INTERSECTION Version: 9.1.1.200

47 North
Bullfrog Rd / SR 903
Site Category: (None)
Roundabout

	Approaches			Intersection
	South	East	North	
LOS	A	C	D	C

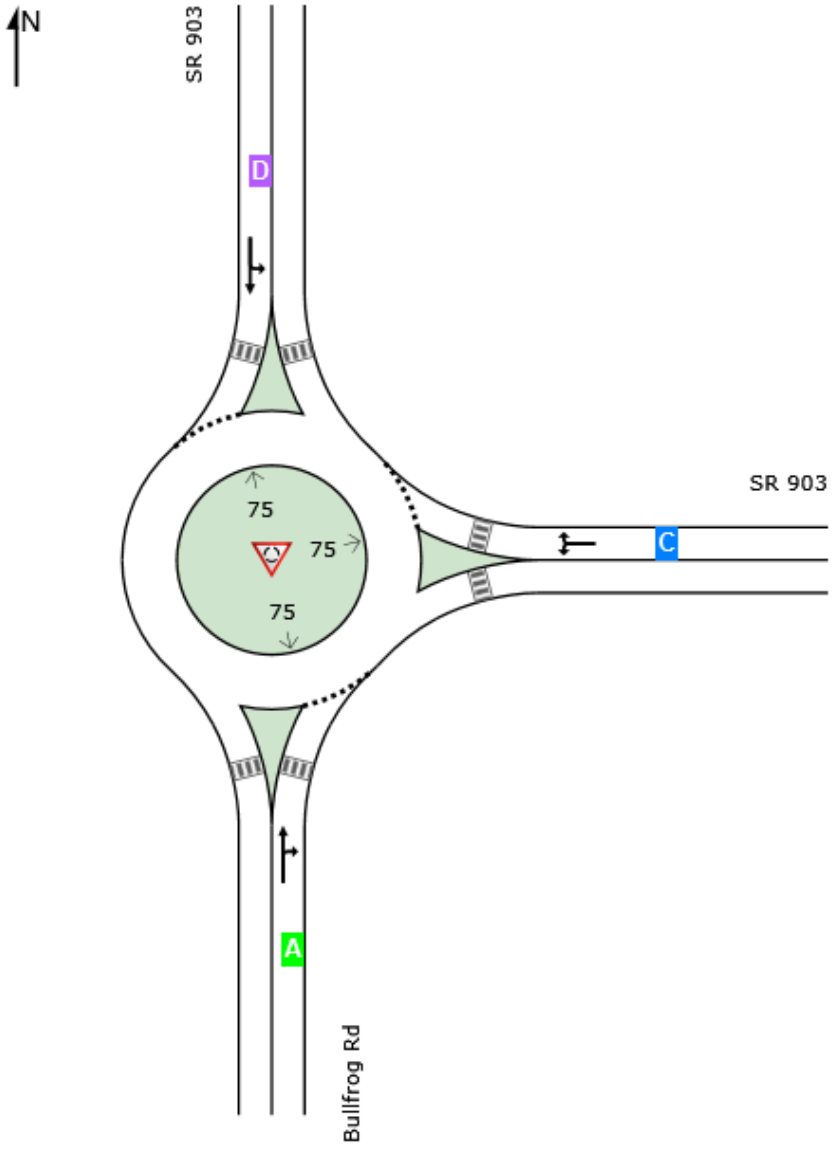

Site Level of Service (LOS) Method: Delay & v/c (HCM 6). Site LOS Method is specified in the Parameter Settings dialog (Options tab).
Roundabout LOS Method: Same as Sign Control.
Lane LOS values are based on average delay and v/c ratio (degree of saturation) per lane.
LOS F will result if v/c > 1 irrespective of lane delay value (does not apply for approaches and intersection).
Intersection and Approach LOS values are based on average delay for all lanes (v/c not used as specified in HCM 6).
Delay Model: HCM Delay Formula (Stopline Delay: Geometric Delay is not included).

LANE SUMMARY

Site: 6 [2025 Baseline (Site Folder: Sunday PM Peak Hour)]

Output produced by SIDRA INTERSECTION Version: 9.1.1.200

47 North
Bullfrog Rd / SR 903
Site Category: (None)
Roundabout

Lane Use and Performance

	Demand Flows [Total veh/h	HV] %	Arrival Flows [Total veh/h	HV] %	Cap. veh/h	Deg. Satn v/c	Lane Util. %	Aver. Delay sec	Level of Service	95% Back Of Queue [Veh	Dist] ft	Lane Config	Lane Length ft	Cap. Adj. %	Prob. Block. %
South: Bullfrog Rd															
Lane 1[d]	175	0.0	175	0.0	1026	0.171	100	5.1	LOS A	0.8	19.6	Full	1600	0.0	0.0
Approach	175	0.0	175	0.0		0.171		5.1	LOS A	0.8	19.6				
East: SR 903															
Lane 1[d]	970	1.1	970	1.1	1220	0.795	100	15.8	LOS C	11.2	283.3	Full	1600	0.0	0.0
Approach	970	1.1	970	1.1		0.795		15.8	LOS C	11.2	283.3				
North: SR 903															
Lane 1[d]	530	0.3	530	0.3	677	0.782	100	25.1	LOS D	8.6	215.8	Full	1600	0.0	0.0
Approach	530	0.3	530	0.3		0.782		25.1	LOS D	8.6	215.8				
All Vehicles	1675	0.7	1675	0.7		0.795		17.6	LOS C	11.2	283.3				

Site Level of Service (LOS) Method: Delay & v/c (HCM 6). Site LOS Method is specified in the Parameter Settings dialog (Options tab).
Roundabout LOS Method: Same as Sign Control.
Lane LOS values are based on average delay and v/c ratio (degree of saturation) per lane.
LOS F will result if v/c > 1 irrespective of lane delay value (does not apply for approaches and intersection).
Intersection and Approach LOS values are based on average delay for all lanes (v/c not used as specified in HCM 6).
Roundabout Capacity Model: US HCM 6.
Delay Model: HCM Delay Formula (Stopline Delay: Geometric Delay is not included).
Queue Model: SIDRA queue estimation methods are used for Back of Queue and Queue at Start of Gap.
Gap-Acceptance Capacity Formula: Siegloch M1 implied by US HCM 6 Roundabout Capacity Model.
HV (%) values are calculated for All Movement Classes of All Heavy Vehicle Model Designation.
Arrival Flows used in performance calculations are adjusted to include any Initial Queued Demand and Upstream Capacity Constraint effects.

d Dominant lane on roundabout approach

Approach Lane Flows (veh/h)

South: Bullfrog Rd

Mov. From S To Exit:	T1 N	R2 E	Total	%HV	Cap. veh/h	Deg. Satn v/c	Lane Util. %	Prob. SL Ov. %	Ov. Lane No.
Lane 1	110	65	175	0.0	1026	0.171	100	NA	NA
Approach	110	65	175	0.0		0.171			

East: SR 903

Mov. From E To Exit:	L2 S	R2 N	Total	%HV	Cap. veh/h	Deg. Satn v/c	Lane Util. %	Prob. SL Ov. %	Ov. Lane No.
Lane 1	685	285	970	1.1	1220	0.795	100	NA	NA
Approach	685	285	970	1.1		0.795			

North: SR 903

Mov. From N To Exit:	L2 E	T1 S	Total	%HV	Cap. veh/h	Deg. Satn v/c	Lane Util. %	Prob. SL Ov. %	Ov. Lane No.

Lane 1	290	240	530	0.3	677	0.782	100	NA	NA
Approach	290	240	530	0.3		0.782			

	Total	%HV	Deg.Satn (v/c)
All Vehicles	1675	0.7	0.795

Arrival Flows used in performance calculations are adjusted to include any Initial Queued Demand and Upstream Capacity Constraint effects.

Merge Analysis

	Exit Lane Number	Short Lane Length ft	Percent Opng in Lane %	Opposing Flow Rate veh/h	Critical Gap pcu/h	Follow-up Headway sec	Lane Flow Rate veh/h	Capacity veh/h	Deg. Satn v/c	Min. Delay sec	Merge Delay sec
There are no Exit Short Lanes for Merge Analysis at this Site.											

Variable Demand Analysis

	Initial Queued Demand veh	Residual Queued Demand veh	Time for Residual Demand to Clear sec	Duration of Oversatn sec
South: Bullfrog Rd				
Lane 1	0.0	0.0	0.0	0.0
East: SR 903				
Lane 1	0.0	0.0	0.0	0.0
North: SR 903				
Lane 1	0.0	0.0	0.0	0.0

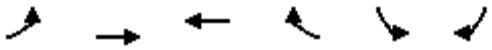

Lane Group	EBL	EBT	WBT	WBR	SBL	SBR
Lane Configurations						
Traffic Volume (vph)	5	355	960	20	10	10
Future Volume (vph)	5	355	960	20	10	10
Ideal Flow (vphpl)	1900	1900	1900	1900	1900	1900
Link Speed (mph)		25	25		30	
Link Distance (ft)		814	1314		535	
Travel Time (s)		22.2	35.8		12.2	
Confl. Peds. (#/hr)	5			5		
Peak Hour Factor	1.00	1.00	1.00	1.00	1.00	1.00
Heavy Vehicles (%)	1%	1%	1%	1%	0%	0%
Shared Lane Traffic (%)						
Sign Control		Free	Free		Stop	

Intersection Summary	
Area Type:	Other

Control Type: Unsignalized

Intersection	
Int Delay, s/veh	0.4

Movement	EBL	EBT	WBT	WBR	SBL	SBR
Lane Configurations						
Traffic Vol, veh/h	5	355	960	20	10	10
Future Vol, veh/h	5	355	960	20	10	10
Conflicting Peds, #/hr	5	0	0	5	0	0
Sign Control	Free	Free	Free	Free	Stop	Stop
RT Channelized	-	None	-	None	-	None
Storage Length	-	-	-	-	0	-
Veh in Median Storage, #	-	0	0	-	0	-
Grade, %	-	0	0	-	0	-
Peak Hour Factor	100	100	100	100	100	100
Heavy Vehicles, %	1	1	1	1	0	0
Mvmt Flow	5	355	960	20	10	10

Major/Minor	Major1		Major2		Minor2	
Conflicting Flow All	985	0	-	0	1340	975
Stage 1	-	-	-	-	975	-
Stage 2	-	-	-	-	365	-
Critical Hdwy	4.11	-	-	-	6.4	6.2
Critical Hdwy Stg 1	-	-	-	-	5.4	-
Critical Hdwy Stg 2	-	-	-	-	5.4	-
Follow-up Hdwy	2.209	-	-	-	3.5	3.3
Pot Cap-1 Maneuver	705	-	-	-	170	308
Stage 1	-	-	-	-	369	-
Stage 2	-	-	-	-	707	-
Platoon blocked, %		-	-	-		
Mov Cap-1 Maneuver	702	-	-	-	167	307
Mov Cap-2 Maneuver	-	-	-	-	167	-
Stage 1	-	-	-	-	364	-
Stage 2	-	-	-	-	703	-

Approach	EB	WB	SB
HCM Control Delay, s	0.1	0	23.4
HCM LOS			C

Minor Lane/Major Mvmt	EBL	EBT	WBT	WBR	SBLn1
Capacity (veh/h)	702	-	-	-	216
HCM Lane V/C Ratio	0.007	-	-	-	0.093
HCM Control Delay (s)	10.2	0	-	-	23.4
HCM Lane LOS	B	A	-	-	C
HCM 95th %tile Q(veh)	0	-	-	-	0.3



Lane Group	EBL	EBT	EBR	WBL	WBT	WBR	NBL	NBT	NBR	SBL	SBT	SBR
Lane Configurations												
Traffic Volume (vph)	0	310	50	20	900	5	85	0	45	10	0	0
Future Volume (vph)	0	310	50	20	900	5	85	0	45	10	0	0
Ideal Flow (vphpl)	1900	1900	1900	1900	1900	1900	1900	1900	1900	1900	1900	1900
Link Speed (mph)		25			25			25			25	
Link Distance (ft)		1314			374			633			254	
Travel Time (s)		35.8			10.2			17.3			6.9	
Confl. Peds. (#/hr)			3	3								
Peak Hour Factor	1.00	1.00	1.00	1.00	1.00	1.00	1.00	1.00	1.00	1.00	1.00	1.00
Heavy Vehicles (%)	1%	1%	1%	1%	1%	1%	3%	3%	3%	0%	0%	0%
Shared Lane Traffic (%)												
Sign Control		Free			Free			Stop			Stop	

Intersection Summary	
Area Type:	Other
Control Type: Unsignalized	

Intersection	
Int Delay, s/veh	5.5

Movement	EBL	EBT	EBR	WBL	WBT	WBR	NBL	NBT	NBR	SBL	SBT	SBR
Lane Configurations		↕			↕			↕			↕	
Traffic Vol, veh/h	0	310	50	20	900	5	85	0	45	10	0	0
Future Vol, veh/h	0	310	50	20	900	5	85	0	45	10	0	0
Conflicting Peds, #/hr	0	0	3	3	0	0	0	0	0	0	0	0
Sign Control	Free	Free	Free	Free	Free	Free	Stop	Stop	Stop	Stop	Stop	Stop
RT Channelized	-	-	None	-	-	None	-	-	None	-	-	None
Storage Length	-	-	-	-	-	-	-	-	-	-	-	-
Veh in Median Storage, #	-	0	-	-	0	-	-	0	-	-	0	-
Grade, %	-	0	-	-	0	-	-	0	-	-	0	-
Peak Hour Factor	100	100	100	100	100	100	100	100	100	100	100	100
Heavy Vehicles, %	1	1	1	1	1	1	3	3	3	0	0	0
Mvmt Flow	0	310	50	20	900	5	85	0	45	10	0	0

Major/Minor	Major1			Major2			Minor1			Minor2		
Conflicting Flow All	905	0	0	363	0	0	1281	1283	338	1301	1306	903
Stage 1	-	-	-	-	-	-	338	338	-	943	943	-
Stage 2	-	-	-	-	-	-	943	945	-	358	363	-
Critical Hdwy	4.11	-	-	4.11	-	-	7.13	6.53	6.23	7.1	6.5	6.2
Critical Hdwy Stg 1	-	-	-	-	-	-	6.13	5.53	-	6.1	5.5	-
Critical Hdwy Stg 2	-	-	-	-	-	-	6.13	5.53	-	6.1	5.5	-
Follow-up Hdwy	2.209	-	-	2.209	-	-	3.527	4.027	3.327	3.5	4	3.3
Pot Cap-1 Maneuver	756	-	-	1201	-	-	142	164	702	139	161	339
Stage 1	-	-	-	-	-	-	674	639	-	318	344	-
Stage 2	-	-	-	-	-	-	314	339	-	664	628	-
Platoon blocked, %		-	-		-	-						
Mov Cap-1 Maneuver	756	-	-	1198	-	-	138	158	700	127	155	339
Mov Cap-2 Maneuver	-	-	-	-	-	-	138	158	-	127	155	-
Stage 1	-	-	-	-	-	-	672	637	-	318	332	-
Stage 2	-	-	-	-	-	-	303	327	-	621	626	-

Approach	EB	WB	NB	SB
HCM Control Delay, s	0	0.2	56.6	35.8
HCM LOS			F	E

Minor Lane/Major Mvmt	NBLn1	EBL	EBT	EBR	WBL	WBT	WBR	SBLn1
Capacity (veh/h)	191	756	-	-	1198	-	-	127
HCM Lane V/C Ratio	0.681	-	-	-	0.017	-	-	0.079
HCM Control Delay (s)	56.6	0	-	-	8.1	0	-	35.8
HCM Lane LOS	F	A	-	-	A	A	-	E
HCM 95th %tile Q(veh)	4.1	0	-	-	0.1	-	-	0.3



Lane Group	EBL	EBT	EBR	WBL	WBT	WBR	NBL	NBT	NBR	SBL	SBT	SBR
Lane Configurations												
Traffic Volume (vph)	20	340	40	20	875	25	70	0	15	10	0	0
Future Volume (vph)	20	340	40	20	875	25	70	0	15	10	0	0
Ideal Flow (vphpl)	1900	1900	1900	1900	1900	1900	1900	1900	1900	1900	1900	1900
Link Speed (mph)		30			30			25			25	
Link Distance (ft)		374			1851			514			309	
Travel Time (s)		8.5			42.1			14.0			8.4	
Confl. Peds. (#/hr)			4	4								
Peak Hour Factor	1.00	1.00	1.00	1.00	1.00	1.00	1.00	1.00	1.00	1.00	1.00	1.00
Heavy Vehicles (%)	2%	2%	2%	1%	1%	1%	2%	2%	2%	0%	0%	0%
Shared Lane Traffic (%)												
Sign Control		Free			Free			Stop			Stop	

Intersection Summary	
Area Type:	Other

Control Type: Unsignalized

Intersection	
Int Delay, s/veh	4.1

Movement	EBL	EBT	EBR	WBL	WBT	WBR	NBL	NBT	NBR	SBL	SBT	SBR
Lane Configurations		↕			↕			↕			↕	
Traffic Vol, veh/h	20	340	40	20	875	25	70	0	15	10	0	0
Future Vol, veh/h	20	340	40	20	875	25	70	0	15	10	0	0
Conflicting Peds, #/hr	0	0	4	4	0	0	0	0	0	0	0	0
Sign Control	Free	Free	Free	Free	Free	Free	Stop	Stop	Stop	Stop	Stop	Stop
RT Channelized	-	-	None	-	-	None	-	-	None	-	-	None
Storage Length	-	-	-	-	-	-	-	-	-	-	-	-
Veh in Median Storage, #	-	0	-	-	0	-	-	0	-	-	0	-
Grade, %	-	0	-	-	0	-	-	0	-	-	0	-
Peak Hour Factor	100	100	100	100	100	100	100	100	100	100	100	100
Heavy Vehicles, %	2	2	2	1	1	1	2	2	2	0	0	0
Mvmt Flow	20	340	40	20	875	25	70	0	15	10	0	0

Major/Minor	Major1			Major2			Minor1			Minor2		
Conflicting Flow All	900	0	0	384	0	0	1332	1344	364	1336	1352	888
Stage 1	-	-	-	-	-	-	404	404	-	928	928	-
Stage 2	-	-	-	-	-	-	928	940	-	408	424	-
Critical Hdwy	4.12	-	-	4.11	-	-	7.12	6.52	6.22	7.1	6.5	6.2
Critical Hdwy Stg 1	-	-	-	-	-	-	6.12	5.52	-	6.1	5.5	-
Critical Hdwy Stg 2	-	-	-	-	-	-	6.12	5.52	-	6.1	5.5	-
Follow-up Hdwy	2.218	-	-	2.209	-	-	3.518	4.018	3.318	3.5	4	3.3
Pot Cap-1 Maneuver	755	-	-	1180	-	-	131	152	681	132	151	345
Stage 1	-	-	-	-	-	-	623	599	-	324	349	-
Stage 2	-	-	-	-	-	-	321	342	-	624	590	-
Platoon blocked, %		-	-		-	-						
Mov Cap-1 Maneuver	755	-	-	1176	-	-	124	141	678	122	140	345
Mov Cap-2 Maneuver	-	-	-	-	-	-	124	141	-	122	140	-
Stage 1	-	-	-	-	-	-	599	576	-	313	337	-
Stage 2	-	-	-	-	-	-	310	330	-	589	568	-

Approach	EB	WB	NB	SB
HCM Control Delay, s	0.5	0.2	60.1	37.1
HCM LOS			F	E

Minor Lane/Major Mvmt	NBLn1	EBL	EBT	EBR	WBL	WBT	WBR	SBLn1
Capacity (veh/h)	145	755	-	-	1176	-	-	122
HCM Lane V/C Ratio	0.586	0.026	-	-	0.017	-	-	0.082
HCM Control Delay (s)	60.1	9.9	0	-	8.1	0	-	37.1
HCM Lane LOS	F	A	A	-	A	A	-	E
HCM 95th %tile Q(veh)	3	0.1	-	-	0.1	-	-	0.3



Lane Group	EBT	EBR	WBL	WBT	NBL	NBR
Lane Configurations						
Traffic Volume (vph)	25	15	60	10	20	115
Future Volume (vph)	25	15	60	10	20	115
Ideal Flow (vphpl)	1900	1900	1900	1900	1900	1900
Link Speed (mph)	25			25	25	
Link Distance (ft)	358			633	311	
Travel Time (s)	9.8			17.3	8.5	
Peak Hour Factor	1.00	1.00	1.00	1.00	1.00	1.00
Heavy Vehicles (%)	5%	5%	0%	0%	4%	4%
Shared Lane Traffic (%)						
Sign Control	Stop			Stop	Stop	

Intersection Summary	
Area Type:	Other
Control Type: Unsignalized	

Intersection	
Intersection Delay, s/veh	7.4
Intersection LOS	A

Movement	EBT	EBR	WBL	WBT	NBL	NBR
Lane Configurations						
Traffic Vol, veh/h	25	15	60	10	20	115
Future Vol, veh/h	25	15	60	10	20	115
Peak Hour Factor	1.00	1.00	1.00	1.00	1.00	1.00
Heavy Vehicles, %	5	5	0	0	4	4
Mvmt Flow	25	15	60	10	20	115
Number of Lanes	1	0	0	1	1	0

Approach	EB	WB	NB
Opposing Approach	WB	EB	
Opposing Lanes	1	1	0
Conflicting Approach Left		NB	EB
Conflicting Lanes Left	0	1	1
Conflicting Approach Right	NB		WB
Conflicting Lanes Right	1	0	1
HCM Control Delay	7.3	7.8	7.3
HCM LOS	A	A	A

Lane	NBLn1	EBLn1	WBLn1
Vol Left, %	15%	0%	86%
Vol Thru, %	0%	62%	14%
Vol Right, %	85%	38%	0%
Sign Control	Stop	Stop	Stop
Traffic Vol by Lane	135	40	70
LT Vol	20	0	60
Through Vol	0	25	10
RT Vol	115	15	0
Lane Flow Rate	135	40	70
Geometry Grp	1	1	1
Degree of Util (X)	0.138	0.045	0.084
Departure Headway (Hd)	3.676	4.051	4.34
Convergence, Y/N	Yes	Yes	Yes
Cap	965	877	823
Service Time	1.735	2.107	2.384
HCM Lane V/C Ratio	0.14	0.046	0.085
HCM Control Delay	7.3	7.3	7.8
HCM Lane LOS	A	A	A
HCM 95th-tile Q	0.5	0.1	0.3

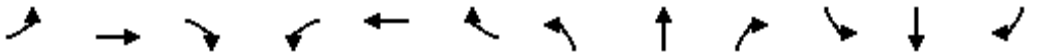

Lane Group	EBL	EBT	EBR	WBL	WBT	WBR	NBL	NBT	NBR	SBL	SBT	SBR
Lane Configurations												
Traffic Volume (vph)	80	220	120	55	295	95	70	55	130	50	40	35
Future Volume (vph)	80	220	120	55	295	95	70	55	130	50	40	35
Ideal Flow (vphpl)	1900	1900	1900	1900	1900	1900	1900	1900	1900	1900	1900	1900
Storage Length (ft)	150		0	80		0	70		0	70		0
Storage Lanes	1		0	1		0	1		1	1		0
Taper Length (ft)	25			25			25			25		
Link Speed (mph)		25			25			25			25	
Link Distance (ft)		218			305			227			311	
Travel Time (s)		5.9			8.3			6.2			8.5	
Confl. Peds. (#/hr)							1					1
Peak Hour Factor	1.00	1.00	1.00	1.00	1.00	1.00	1.00	1.00	1.00	1.00	1.00	1.00
Heavy Vehicles (%)	2%	2%	2%	2%	2%	2%	2%	2%	2%	0%	0%	0%
Shared Lane Traffic (%)												
Sign Control		Free			Free			Stop			Stop	

Intersection Summary	
Area Type:	Other
Control Type: Unsignalized	

Intersection	
Int Delay, s/veh	9.6

Movement	EBL	EBT	EBR	WBL	WBT	WBR	NBL	NBT	NBR	SBL	SBT	SBR
Lane Configurations												
Traffic Vol, veh/h	80	220	120	55	295	95	70	55	130	50	40	35
Future Vol, veh/h	80	220	120	55	295	95	70	55	130	50	40	35
Conflicting Peds, #/hr	0	0	0	0	0	0	1	0	0	0	0	1
Sign Control	Free	Free	Free	Free	Free	Free	Stop	Stop	Stop	Stop	Stop	Stop
RT Channelized	-	-	None	-	-	None	-	-	None	-	-	None
Storage Length	150	-	-	80	-	-	70	-	0	70	-	-
Veh in Median Storage, #	-	0	-	-	0	-	-	0	-	-	0	-
Grade, %	-	0	-	-	0	-	-	0	-	-	0	-
Peak Hour Factor	100	100	100	100	100	100	100	100	100	100	100	100
Heavy Vehicles, %	2	2	2	2	2	2	2	2	2	0	0	0
Mvmt Flow	80	220	120	55	295	95	70	55	130	50	40	35

Major/Minor	Major1			Major2			Minor1			Minor2		
Conflicting Flow All	390	0	0	340	0	0	931	940	280	986	953	344
Stage 1	-	-	-	-	-	-	440	440	-	453	453	-
Stage 2	-	-	-	-	-	-	491	500	-	533	500	-
Critical Hdwy	4.12	-	-	4.12	-	-	7.12	6.52	6.22	7.1	6.5	6.2
Critical Hdwy Stg 1	-	-	-	-	-	-	6.12	5.52	-	6.1	5.5	-
Critical Hdwy Stg 2	-	-	-	-	-	-	6.12	5.52	-	6.1	5.5	-
Follow-up Hdwy	2.218	-	-	2.218	-	-	3.518	4.018	3.318	3.5	4	3.3
Pot Cap-1 Maneuver	1169	-	-	1219	-	-	247	264	759	229	261	703
Stage 1	-	-	-	-	-	-	596	578	-	590	573	-
Stage 2	-	-	-	-	-	-	559	543	-	534	546	-
Platoon blocked, %		-	-		-	-						
Mov Cap-1 Maneuver	1169	-	-	1219	-	-	187	235	759	143	232	702
Mov Cap-2 Maneuver	-	-	-	-	-	-	187	235	-	143	232	-
Stage 1	-	-	-	-	-	-	555	539	-	550	547	-
Stage 2	-	-	-	-	-	-	470	519	-	370	509	-

Approach	EB	WB	NB	SB
HCM Control Delay, s	1.6	1	28.3	28.5
HCM LOS			D	D

Minor Lane/Major Mvmt	NBLn1	NBLn2	EBL	EBT	EBR	WBL	WBT	WBR	SBLn1	SBLn2
Capacity (veh/h)	205	759	1169	-	-	1219	-	-	143	337
HCM Lane V/C Ratio	0.61	0.171	0.068	-	-	0.045	-	-	0.35	0.223
HCM Control Delay (s)	46.7	10.7	8.3	-	-	8.1	-	-	43.1	18.7
HCM Lane LOS	E	B	A	-	-	A	-	-	E	C
HCM 95th %tile Q(veh)	3.5	0.6	0.2	-	-	0.1	-	-	1.4	0.8

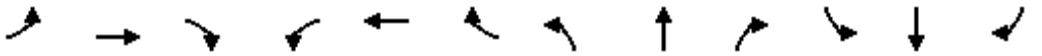

Lane Group	EBL	EBT	EBR	WBL	WBT	WBR	NBL	NBT	NBR	SBL	SBT	SBR
Lane Configurations												
Traffic Volume (vph)	75	370	5	60	505	40	20	30	60	5	50	50
Future Volume (vph)	75	370	5	60	505	40	20	30	60	5	50	50
Ideal Flow (vphpl)	1900	1900	1900	1900	1900	1900	1900	1900	1900	1900	1900	1900
Storage Length (ft)	150		0	175		0	75		0	0		0
Storage Lanes	1		0	1		0	1		1	0		0
Taper Length (ft)	25			25			25			25		
Link Speed (mph)		25			25			25			25	
Link Distance (ft)		494			1886			361			514	
Travel Time (s)		13.5			51.4			9.8			14.0	
Confl. Peds. (#/hr)	2		2	2		2						
Peak Hour Factor	1.00	1.00	1.00	1.00	1.00	1.00	1.00	1.00	1.00	1.00	1.00	1.00
Heavy Vehicles (%)	1%	1%	1%	2%	2%	2%	4%	4%	4%	3%	3%	3%
Shared Lane Traffic (%)												
Sign Control		Free			Free			Stop			Stop	

Intersection Summary	
Area Type:	Other
Control Type: Unsignalized	

Intersection	
Int Delay, s/veh	5.9

Movement	EBL	EBT	EBR	WBL	WBT	WBR	NBL	NBT	NBR	SBL	SBT	SBR
Lane Configurations												
Traffic Vol, veh/h	75	370	5	60	505	40	20	30	60	5	50	50
Future Vol, veh/h	75	370	5	60	505	40	20	30	60	5	50	50
Conflicting Peds, #/hr	2	0	2	2	0	2	0	0	0	0	0	0
Sign Control	Free	Free	Free	Free	Free	Free	Stop	Stop	Stop	Stop	Stop	Stop
RT Channelized	-	-	None	-	-	None	-	-	None	-	-	None
Storage Length	150	-	-	175	-	-	75	-	0	-	-	-
Veh in Median Storage, #	-	0	-	-	0	-	-	0	-	-	0	-
Grade, %	-	0	-	-	0	-	-	0	-	-	0	-
Peak Hour Factor	100	100	100	100	100	100	100	100	100	100	100	100
Heavy Vehicles, %	1	1	1	2	2	2	4	4	4	3	3	3
Mvmt Flow	75	370	5	60	505	40	20	30	60	5	50	50

Major/Minor	Major1			Major2			Minor1			Minor2		
Conflicting Flow All	547	0	0	377	0	0	1220	1192	375	1215	1174	527
Stage 1	-	-	-	-	-	-	525	525	-	647	647	-
Stage 2	-	-	-	-	-	-	695	667	-	568	527	-
Critical Hdwy	4.11	-	-	4.12	-	-	7.14	6.54	6.24	7.13	6.53	6.23
Critical Hdwy Stg 1	-	-	-	-	-	-	6.14	5.54	-	6.13	5.53	-
Critical Hdwy Stg 2	-	-	-	-	-	-	6.14	5.54	-	6.13	5.53	-
Follow-up Hdwy	2.209	-	-	2.218	-	-	3.536	4.036	3.336	3.527	4.027	3.327
Pot Cap-1 Maneuver	1027	-	-	1181	-	-	155	185	667	157	191	549
Stage 1	-	-	-	-	-	-	532	526	-	458	465	-
Stage 2	-	-	-	-	-	-	429	454	-	506	527	-
Platoon blocked, %		-	-		-	-						
Mov Cap-1 Maneuver	1025	-	-	1179	-	-	99	162	666	111	167	548
Mov Cap-2 Maneuver	-	-	-	-	-	-	99	162	-	111	167	-
Stage 1	-	-	-	-	-	-	492	487	-	424	440	-
Stage 2	-	-	-	-	-	-	328	430	-	400	487	-

Approach	EB	WB	NB	SB
HCM Control Delay, s	1.5	0.8	28.5	31
HCM LOS			D	D

Minor Lane/Major Mvmt	NBLn1	NBLn2	EBL	EBT	EBR	WBL	WBT	WBR	SBLn1
Capacity (veh/h)	129	666	1025	-	-	1179	-	-	241
HCM Lane V/C Ratio	0.388	0.09	0.073	-	-	0.051	-	-	0.436
HCM Control Delay (s)	49.6	10.9	8.8	-	-	8.2	-	-	31
HCM Lane LOS	E	B	A	-	-	A	-	-	D
HCM 95th %tile Q(veh)	1.6	0.3	0.2	-	-	0.2	-	-	2.1



Lane Group	EBL	EBT	EBR	WBL	WBT	WBR	NBL	NBT	NBR	SBL	SBT	SBR
Lane Configurations												
Traffic Volume (vph)	15	255	70	70	600	10	320	15	10	5	10	10
Future Volume (vph)	15	255	70	70	600	10	320	15	10	5	10	10
Ideal Flow (vphpl)	1900	1900	1900	1900	1900	1900	1900	1900	1900	1900	1900	1900
Storage Length (ft)	0		0	0		0	70		0	0		0
Storage Lanes	0		0	0		0	1		0	0		0
Taper Length (ft)	25			25			25			25		
Link Speed (mph)		25			25			25			25	
Link Distance (ft)		1851			1050			401			441	
Travel Time (s)		50.5			28.6			10.9			12.0	
Confl. Peds. (#/hr)	8		3	3		8	4		2	2		4
Peak Hour Factor	1.00	1.00	1.00	1.00	1.00	1.00	1.00	1.00	1.00	1.00	1.00	1.00
Heavy Vehicles (%)	3%	3%	3%	1%	1%	1%	1%	1%	1%	0%	0%	0%
Shared Lane Traffic (%)												
Sign Control		Free			Free			Stop			Stop	

Intersection Summary	
Area Type:	Other
Control Type: Unsignalized	

Intersection	
Int Delay, s/veh	109.3

Movement	EBL	EBT	EBR	WBL	WBT	WBR	NBL	NBT	NBR	SBL	SBT	SBR
Lane Configurations												
Traffic Vol, veh/h	15	255	70	70	600	10	320	15	10	5	10	10
Future Vol, veh/h	15	255	70	70	600	10	320	15	10	5	10	10
Conflicting Peds, #/hr	8	0	3	3	0	8	4	0	2	2	0	4
Sign Control	Free	Free	Free	Free	Free	Free	Stop	Stop	Stop	Stop	Stop	Stop
RT Channelized	-	-	None	-	-	None	-	-	None	-	-	None
Storage Length	-	-	-	-	-	-	70	-	-	-	-	-
Veh in Median Storage, #	-	0	-	-	0	-	-	0	-	-	0	-
Grade, %	-	0	-	-	0	-	-	0	-	-	0	-
Peak Hour Factor	100	100	100	100	100	100	100	100	100	100	100	100
Heavy Vehicles, %	3	3	3	1	1	1	1	1	1	0	0	0
Mvmt Flow	15	255	70	70	600	10	320	15	10	5	10	10

Major/Minor	Major1			Major2			Minor1			Minor2		
Conflicting Flow All	618	0	0	328	0	0	1082	1081	295	1088	1111	617
Stage 1	-	-	-	-	-	-	323	323	-	753	753	-
Stage 2	-	-	-	-	-	-	759	758	-	335	358	-
Critical Hdwy	4.13	-	-	4.11	-	-	7.11	6.51	6.21	7.1	6.5	6.2
Critical Hdwy Stg 1	-	-	-	-	-	-	6.11	5.51	-	6.1	5.5	-
Critical Hdwy Stg 2	-	-	-	-	-	-	6.11	5.51	-	6.1	5.5	-
Follow-up Hdwy	2.227	-	-	2.209	-	-	3.509	4.009	3.309	3.5	4	3.3
Pot Cap-1 Maneuver	957	-	-	1237	-	-	~ 196	219	747	195	211	494
Stage 1	-	-	-	-	-	-	691	652	-	405	420	-
Stage 2	-	-	-	-	-	-	400	417	-	683	631	-
Platoon blocked, %		-	-		-	-						
Mov Cap-1 Maneuver	950	-	-	1233	-	-	~ 169	194	743	165	187	488
Mov Cap-2 Maneuver	-	-	-	-	-	-	~ 169	194	-	165	187	-
Stage 1	-	-	-	-	-	-	676	638	-	394	381	-
Stage 2	-	-	-	-	-	-	347	378	-	644	617	-

Approach	EB	WB	NB	SB
HCM Control Delay, s	0.4	0.8	$ 436.7	21.7
HCM LOS			F	C

Minor Lane/Major Mvmt	NBLn1	NBLn2	EBL	EBT	EBR	WBL	WBT	WBR	SBLn1
Capacity (veh/h)	169	275	950	-	-	1233	-	-	240
HCM Lane V/C Ratio	1.893	0.091	0.016	-	-	0.057	-	-	0.104
HCM Control Delay (s)	$ 469.3	19.4	8.8	0	-	8.1	0	-	21.7
HCM Lane LOS	F	C	A	A	-	A	A	-	C
HCM 95th %tile Q(veh)	23.9	0.3	0	-	-	0.2	-	-	0.3

Notes			
~: Volume exceeds capacity	$: Delay exceeds 300s	+: Computation Not Defined	*: All major volume in platoon

Lane Group	EBL	EBT	EBR	WBL	WBT	WBR	NBL	NBT	NBR	SBL	SBT	SBR
Lane Configurations												
Traffic Volume (vph)	15	320	90	65	490	270	80	60	75	20	105	40
Future Volume (vph)	15	320	90	65	490	270	80	60	75	20	105	40
Ideal Flow (vphpl)	1900	1900	1900	1900	1900	1900	1900	1900	1900	1900	1900	1900
Storage Length (ft)	90		0	100		0	150		0	70		0
Storage Lanes	1		0	1		0	1		0	1		0
Taper Length (ft)	25			25			25			25		
Right Turn on Red			Yes			Yes			Yes			Yes
Link Speed (mph)		25			25			25			25	
Link Distance (ft)		1886			1034			457			401	
Travel Time (s)		51.4			28.2			12.5			10.9	
Confl. Peds. (#/hr)			1	1					2	2		
Peak Hour Factor	1.00	1.00	1.00	1.00	1.00	1.00	1.00	1.00	1.00	1.00	1.00	1.00
Heavy Vehicles (%)	2%	2%	2%	2%	2%	2%	1%	1%	1%	1%	1%	1%
Shared Lane Traffic (%)												
Turn Type	Perm	NA		Perm	NA		Perm	NA		Perm	NA	
Protected Phases		2			6			4			8	
Permitted Phases	2			6			4			8		
Detector Phase	2	2		6	6		4	4		8	8	
Switch Phase												
Minimum Initial (s)	10.0	10.0		10.0	10.0		5.0	5.0		5.0	5.0	
Minimum Split (s)	33.6	33.6		32.6	32.6		31.6	31.6		28.6	28.6	
Total Split (s)	70.0	70.0		70.0	70.0		30.0	30.0		30.0	30.0	
Total Split (%)	70.0%	70.0%		70.0%	70.0%		30.0%	30.0%		30.0%	30.0%	
Yellow Time (s)	3.6	3.6		3.6	3.6		3.6	3.6		3.6	3.6	
All-Red Time (s)	1.0	1.0		1.0	1.0		1.0	1.0		1.0	1.0	
Lost Time Adjust (s)	0.0	0.0		0.0	0.0		0.0	0.0		0.0	0.0	
Total Lost Time (s)	4.6	4.6		4.6	4.6		4.6	4.6		4.6	4.6	
Lead/Lag												
Lead-Lag Optimize?												
Recall Mode	Max	Max		Max	Max		None	None		None	None	

Intersection Summary	
Area Type:	Other
Cycle Length: 100	
Actuated Cycle Length: 90.8	
Natural Cycle: 70	
Control Type: Actuated-Uncoordinated	

Splits and Phases: 14: S Cle Elum Way/Stafford Ave & W First St



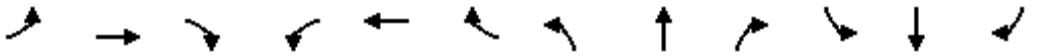

Movement	EBL	EBT	EBR	WBL	WBT	WBR	NBL	NBT	NBR	SBL	SBT	SBR
Lane Configurations												
Traffic Volume (veh/h)	15	320	90	65	490	270	80	60	75	20	105	40
Future Volume (veh/h)	15	320	90	65	490	270	80	60	75	20	105	40
Initial Q (Qb), veh	0	0	0	0	0	0	0	0	0	0	0	0
Ped-Bike Adj(A_pbT)	1.00		1.00	1.00		1.00	1.00		0.99	1.00		0.99
Parking Bus, Adj	1.00	1.00	1.00	1.00	1.00	1.00	1.00	1.00	1.00	1.00	1.00	1.00
Work Zone On Approach		No			No			No			No	
Adj Sat Flow, veh/h/ln	1870	1870	1870	1870	1870	1870	1885	1885	1885	1885	1885	1885
Adj Flow Rate, veh/h	15	320	90	65	490	270	80	60	75	20	105	40
Peak Hour Factor	1.00	1.00	1.00	1.00	1.00	1.00	1.00	1.00	1.00	1.00	1.00	1.00
Percent Heavy Veh, %	2	2	2	2	2	2	1	1	1	1	1	1
Cap, veh/h	443	1017	286	707	821	452	206	132	165	209	226	86
Arrive On Green	0.72	0.72	0.72	0.72	0.72	0.72	0.17	0.17	0.17	0.17	0.17	0.17
Sat Flow, veh/h	706	1404	395	975	1133	624	1248	759	949	1260	1298	495
Grp Volume(v), veh/h	15	0	410	65	0	760	80	0	135	20	0	145
Grp Sat Flow(s),veh/h/ln	706	0	1799	975	0	1757	1248	0	1708	1260	0	1793
Q Serve(g_s), s	1.0	0.0	7.3	2.3	0.0	19.0	5.6	0.0	6.4	1.3	0.0	6.6
Cycle Q Clear(g_c), s	19.9	0.0	7.3	9.6	0.0	19.0	12.1	0.0	6.4	7.7	0.0	6.6
Prop In Lane	1.00		0.22	1.00		0.36	1.00		0.56	1.00		0.28
Lane Grp Cap(c), veh/h	443	0	1303	707	0	1273	206	0	297	209	0	312
V/C Ratio(X)	0.03	0.00	0.31	0.09	0.00	0.60	0.39	0.00	0.45	0.10	0.00	0.47
Avail Cap(c_a), veh/h	443	0	1303	707	0	1273	340	0	480	345	0	504
HCM Platoon Ratio	1.00	1.00	1.00	1.00	1.00	1.00	1.00	1.00	1.00	1.00	1.00	1.00
Upstream Filter(I)	1.00	0.00	1.00	1.00	0.00	1.00	1.00	0.00	1.00	1.00	0.00	1.00
Uniform Delay (d), s/veh	10.9	0.0	4.4	6.2	0.0	6.0	39.0	0.0	33.5	36.9	0.0	33.5
Incr Delay (d2), s/veh	0.1	0.0	0.6	0.3	0.0	2.1	1.7	0.0	1.5	0.3	0.0	1.5
Initial Q Delay(d3),s/veh	0.0	0.0	0.0	0.0	0.0	0.0	0.0	0.0	0.0	0.0	0.0	0.0
%ile BackOfQ(50%),veh/ln	0.2	0.0	2.5	0.5	0.0	6.4	1.8	0.0	2.8	0.4	0.0	3.0
Unsig. Movement Delay, s/veh												
LnGrp Delay(d),s/veh	11.0	0.0	5.1	6.4	0.0	8.1	40.7	0.0	35.0	37.2	0.0	35.1
LnGrp LOS	B	A	A	A	A	A	D	A	D	D	A	D
Approach Vol, veh/h		425			825			215			165	
Approach Delay, s/veh		5.3			8.0			37.1			35.3	
Approach LOS		A			A			D			D	

Timer - Assigned Phs		2		4		6		8				
Phs Duration (G+Y+Rc), s		70.0		20.3		70.0		20.3				
Change Period (Y+Rc), s		4.6		4.6		4.6		4.6				
Max Green Setting (Gmax), s		65.4		25.4		65.4		25.4				
Max Q Clear Time (g_c+I1), s		21.9		14.1		21.0		9.7				
Green Ext Time (p_c), s		3.3		1.1		8.0		1.0				

Intersection Summary												
HCM 6th Ctrl Delay			13.9									
HCM 6th LOS			B									

Notes

User approved pedestrian interval to be less than phase max green.



Lane Group	EBL	EBT	EBR	WBL	WBT	WBR	NBL	NBT	NBR	SBL	SBT	SBR
Lane Configurations												
Traffic Volume (vph)	15	175	85	10	200	20	500	15	10	15	10	10
Future Volume (vph)	15	175	85	10	200	20	500	15	10	15	10	10
Ideal Flow (vphpl)	1900	1900	1900	1900	1900	1900	1900	1900	1900	1900	1900	1900
Storage Length (ft)	0		0	0		0	150		0	0		0
Storage Lanes	0		0	0		0	1		0	0		0
Taper Length (ft)	25			25			25			25		
Link Speed (mph)		25			25			25			25	
Link Distance (ft)		1050			503			379			273	
Travel Time (s)		28.6			13.7			10.3			7.4	
Confl. Peds. (#/hr)			1	1					1	1		
Peak Hour Factor	1.00	1.00	1.00	1.00	1.00	1.00	1.00	1.00	1.00	1.00	1.00	1.00
Heavy Vehicles (%)	2%	2%	2%	1%	1%	1%	2%	2%	2%	8%	8%	8%
Parking (#/hr)								0	0			
Shared Lane Traffic (%)												
Sign Control		Free			Free			Stop			Stop	

Intersection Summary	
Area Type:	Other

Control Type: Unsignalized

Intersection	
Int Delay, s/veh	43.9

Movement	EBL	EBT	EBR	WBL	WBT	WBR	NBL	NBT	NBR	SBL	SBT	SBR
Lane Configurations												
Traffic Vol, veh/h	15	175	85	10	200	20	500	15	10	15	10	10
Future Vol, veh/h	15	175	85	10	200	20	500	15	10	15	10	10
Conflicting Peds, #/hr	0	0	1	1	0	0	0	0	1	1	0	0
Sign Control	Free	Free	Free	Free	Free	Free	Stop	Stop	Stop	Stop	Stop	Stop
RT Channelized	-	-	None	-	-	None	-	-	None	-	-	None
Storage Length	-	-	-	-	-	-	150	-	-	-	-	-
Veh in Median Storage, #	-	0	-	-	0	-	-	0	-	-	0	-
Grade, %	-	0	-	-	0	-	-	0	-	-	0	-
Peak Hour Factor	100	100	100	100	100	100	100	100	100	100	100	100
Heavy Vehicles, %	2	2	2	1	1	1	2	2	2	8	8	8
Mvmt Flow	15	175	85	10	200	20	500	15	10	15	10	10

Major/Minor	Major1			Major2			Minor1			Minor2		
Conflicting Flow All	220	0	0	261	0	0	489	489	220	491	521	210
Stage 1	-	-	-	-	-	-	249	249	-	230	230	-
Stage 2	-	-	-	-	-	-	240	240	-	261	291	-
Critical Hdwy	4.12	-	-	4.11	-	-	7.12	6.52	6.22	7.18	6.58	6.28
Critical Hdwy Stg 1	-	-	-	-	-	-	6.12	5.52	-	6.18	5.58	-
Critical Hdwy Stg 2	-	-	-	-	-	-	6.12	5.52	-	6.18	5.58	-
Follow-up Hdwy	2.218	-	-	2.209	-	-	3.518	4.018	3.318	3.572	4.072	3.372
Pot Cap-1 Maneuver	1349	-	-	1309	-	-	~ 489	480	820	478	451	815
Stage 1	-	-	-	-	-	-	755	701	-	760	703	-
Stage 2	-	-	-	-	-	-	763	707	-	731	661	-
Platoon blocked, %		-	-		-	-						
Mov Cap-1 Maneuver	1349	-	-	1308	-	-	~ 467	469	818	453	441	815
Mov Cap-2 Maneuver	-	-	-	-	-	-	~ 467	469	-	453	441	-
Stage 1	-	-	-	-	-	-	744	691	-	750	697	-
Stage 2	-	-	-	-	-	-	736	701	-	697	652	-

Approach	EB	WB	NB	SB
HCM Control Delay, s	0.4	0.3	87.8	12.5
HCM LOS			F	B

Minor Lane/Major Mvmt	NBLn1	NBLn2	EBL	EBT	EBR	WBL	WBT	WBR	SBLn1
Capacity (veh/h)	467	566	1349	-	-	1308	-	-	514
HCM Lane V/C Ratio	1.071	0.044	0.011	-	-	0.008	-	-	0.068
HCM Control Delay (s)	91.6	11.7	7.7	0	-	7.8	0	-	12.5
HCM Lane LOS	F	B	A	A	-	A	A	-	B
HCM 95th %tile Q(veh)	15.9	0.1	0	-	-	0	-	-	0.2

Notes			
~: Volume exceeds capacity	$: Delay exceeds 300s	+: Computation Not Defined	*: All major volume in platoon

Lane Group	EBL	EBT	EBR	WBL	WBT	WBR	NBL	NBT	NBR	SBL	SBT	SBR
Lane Configurations												
Traffic Volume (vph)	15	280	115	35	480	270	310	300	35	20	75	10
Future Volume (vph)	15	280	115	35	480	270	310	300	35	20	75	10
Ideal Flow (vphpl)	1900	1900	1900	1900	1900	1900	1900	1900	1900	1900	1900	1900
Storage Length (ft)	75		0	100		0	150		0	125		0
Storage Lanes	1		0	1		0	1		0	1		0
Taper Length (ft)	25			25			25			25		
Right Turn on Red			Yes			Yes			Yes			Yes
Link Speed (mph)		25			25			25			25	
Link Distance (ft)		1034			490			313			379	
Travel Time (s)		28.2			13.4			8.5			10.3	
Confl. Peds. (#/hr)	12		13	13		12	8		5	5		8
Peak Hour Factor	1.00	1.00	1.00	1.00	1.00	1.00	1.00	1.00	1.00	1.00	1.00	1.00
Heavy Vehicles (%)	2%	2%	2%	1%	1%	1%	2%	2%	2%	3%	3%	3%
Parking (#/hr)		0	0		0	0		0	0		0	0
Shared Lane Traffic (%)												
Turn Type	Perm	NA		Perm	NA		Perm	NA		Perm	NA	
Protected Phases		2			6			8			4	
Permitted Phases	2			6			8			4		
Detector Phase	2	2		6	6		8	8		4	4	
Switch Phase												
Minimum Initial (s)	15.0	15.0		15.0	15.0		8.0	8.0		8.0	8.0	
Minimum Split (s)	29.5	29.5		28.5	28.5		27.5	27.5		29.5	29.5	
Total Split (s)	58.0	58.0		58.0	58.0		32.0	32.0		32.0	32.0	
Total Split (%)	64.4%	64.4%		64.4%	64.4%		35.6%	35.6%		35.6%	35.6%	
Yellow Time (s)	3.5	3.5		3.5	3.5		3.5	3.5		3.5	3.5	
All-Red Time (s)	1.0	1.0		1.0	1.0		1.0	1.0		1.0	1.0	
Lost Time Adjust (s)	0.0	0.0		0.0	0.0		0.0	0.0		0.0	0.0	
Total Lost Time (s)	4.5	4.5		4.5	4.5		4.5	4.5		4.5	4.5	
Lead/Lag												
Lead-Lag Optimize?												
Recall Mode	C-Min	C-Min		C-Min	C-Min		None	None		None	None	

Intersection Summary	
Area Type:	Other
Cycle Length: 90	
Actuated Cycle Length: 90	
Offset: 0 (0%), Referenced to phase 2:EBTL and 6:WBTL, Start of Green	
Natural Cycle: 70	
Control Type: Actuated-Coordinated	

Splits and Phases: 16: Oakes Ave & W First St



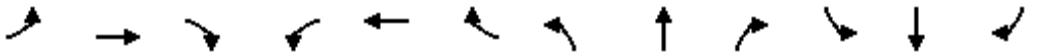

Movement	EBL	EBT	EBR	WBL	WBT	WBR	NBL	NBT	NBR	SBL	SBT	SBR
Lane Configurations												
Traffic Volume (veh/h)	15	280	115	35	480	270	310	300	35	20	75	10
Future Volume (veh/h)	15	280	115	35	480	270	310	300	35	20	75	10
Initial Q (Qb), veh	0	0	0	0	0	0	0	0	0	0	0	0
Ped-Bike Adj(A_pbT)	1.00		0.99	1.00		0.99	0.99		0.99	1.00		0.99
Parking Bus, Adj	1.00	1.00	0.90	1.00	1.00	0.90	1.00	1.00	0.90	1.00	1.00	0.90
Work Zone On Approach		No			No			No			No	
Adj Sat Flow, veh/h/ln	1870	1870	1870	1885	1885	1885	1870	1870	1870	1856	1856	1856
Adj Flow Rate, veh/h	15	280	115	35	480	270	310	300	35	20	75	10
Peak Hour Factor	1.00	1.00	1.00	1.00	1.00	1.00	1.00	1.00	1.00	1.00	1.00	1.00
Percent Heavy Veh, %	2	2	2	1	1	1	2	2	2	3	3	3
Cap, veh/h	508	682	280	550	612	345	415	438	51	201	427	57
Arrive On Green	0.60	0.60	0.60	1.00	1.00	1.00	0.30	0.30	0.30	0.30	0.30	0.30
Sat Flow, veh/h	709	1130	464	994	1015	571	1298	1477	172	1033	1440	192
Grp Volume(v), veh/h	15	0	395	35	0	750	310	0	335	20	0	85
Grp Sat Flow(s),veh/h/ln	709	0	1594	994	0	1587	1298	0	1650	1033	0	1632
Q Serve(g_s), s	0.8	0.0	11.8	0.7	0.0	0.0	20.9	0.0	16.1	1.6	0.0	3.5
Cycle Q Clear(g_c), s	0.8	0.0	11.8	12.5	0.0	0.0	24.4	0.0	16.1	17.7	0.0	3.5
Prop In Lane	1.00		0.29	1.00		0.36	1.00		0.10	1.00		0.12
Lane Grp Cap(c), veh/h	508	0	961	550	0	957	415	0	490	201	0	484
V/C Ratio(X)	0.03	0.00	0.41	0.06	0.00	0.78	0.75	0.00	0.68	0.10	0.00	0.18
Avail Cap(c_a), veh/h	508	0	961	550	0	957	427	0	504	210	0	499
HCM Platoon Ratio	1.00	1.00	1.00	2.00	2.00	2.00	1.00	1.00	1.00	1.00	1.00	1.00
Upstream Filter(I)	0.96	0.00	0.96	0.80	0.00	0.80	1.00	0.00	1.00	1.00	0.00	1.00
Uniform Delay (d), s/veh	7.2	0.0	9.4	1.4	0.0	0.0	32.5	0.0	27.9	35.7	0.0	23.5
Incr Delay (d2), s/veh	0.1	0.0	1.2	0.2	0.0	5.2	6.0	0.0	3.0	0.1	0.0	0.1
Initial Q Delay(d3),s/veh	0.0	0.0	0.0	0.0	0.0	0.0	0.0	0.0	0.0	0.0	0.0	0.0
%ile BackOfQ(50%),veh/ln	0.1	0.0	4.2	0.1	0.0	1.4	7.2	0.0	6.7	0.4	0.0	1.3
Unsig. Movement Delay, s/veh												
LnGrp Delay(d),s/veh	7.3	0.0	10.7	1.5	0.0	5.2	38.6	0.0	30.9	35.8	0.0	23.5
LnGrp LOS	A	A	B	A	A	A	D	A	C	D	A	C
Approach Vol, veh/h		410			785			645			105	
Approach Delay, s/veh		10.5			5.0			34.6			25.9	
Approach LOS		B			A			C			C	

Timer - Assigned Phs		2		4		6		8				
Phs Duration (G+Y+Rc), s		58.8		31.2		58.8		31.2				
Change Period (Y+Rc), s		4.5		4.5		4.5		4.5				
Max Green Setting (Gmax), s		53.5		27.5		53.5		27.5				
Max Q Clear Time (g_c+I1), s		13.8		19.7		14.5		26.4				
Green Ext Time (p_c), s		3.1		0.2		7.5		0.3				

Intersection Summary												
HCM 6th Ctrl Delay			17.1									
HCM 6th LOS			B									



Lane Group	EBL	EBT	EBR	WBL	WBT	WBR	NBL	NBT	NBR	SBL	SBT	SBR
Lane Configurations												
Traffic Volume (vph)	10	145	50	10	150	10	55	10	10	5	10	15
Future Volume (vph)	10	145	50	10	150	10	55	10	10	5	10	15
Ideal Flow (vphpl)	1900	1900	1900	1900	1900	1900	1900	1900	1900	1900	1900	1900
Link Speed (mph)		25			25			25			25	
Link Distance (ft)		503			709			369			307	
Travel Time (s)		13.7			19.3			10.1			8.4	
Confl. Peds. (#/hr)	1		1	1		1			10	10		
Peak Hour Factor	1.00	1.00	1.00	1.00	1.00	1.00	1.00	1.00	1.00	1.00	1.00	1.00
Heavy Vehicles (%)	2%	2%	2%	1%	1%	1%	0%	0%	0%	0%	0%	0%
Parking (#/hr)	0	0	0	0	0	0	0	0	0	0	0	0
Shared Lane Traffic (%)												
Sign Control		Stop			Stop			Stop			Stop	

Intersection Summary	
Area Type:	Other
Control Type: Unsignalized	

Intersection	
Intersection Delay, s/veh	8.5
Intersection LOS	A

Movement	EBL	EBT	EBR	WBL	WBT	WBR	NBL	NBT	NBR	SBL	SBT	SBR
Lane Configurations												
Traffic Vol, veh/h	10	145	50	10	150	10	55	10	10	5	10	15
Future Vol, veh/h	10	145	50	10	150	10	55	10	10	5	10	15
Peak Hour Factor	1.00	1.00	1.00	1.00	1.00	1.00	1.00	1.00	1.00	1.00	1.00	1.00
Heavy Vehicles, %	2	2	2	1	1	1	0	0	0	0	0	0
Mvmt Flow	10	145	50	10	150	10	55	10	10	5	10	15
Number of Lanes	0	1	0	0	1	0	0	1	0	0	1	0

Approach	EB	WB	NB	SB
Opposing Approach	WB	EB	SB	NB
Opposing Lanes	1	1	1	1
Conflicting Approach Left	SB	NB	EB	WB
Conflicting Lanes Left	1	1	1	1
Conflicting Approach Right	NB	SB	WB	EB
Conflicting Lanes Right	1	1	1	1
HCM Control Delay	8.6	8.5	8.4	7.8
HCM LOS	A	A	A	A

Lane	NBLn1	EBLn1	WBLn1	SBLn1
Vol Left, %	73%	5%	6%	17%
Vol Thru, %	13%	71%	88%	33%
Vol Right, %	13%	24%	6%	50%
Sign Control	Stop	Stop	Stop	Stop
Traffic Vol by Lane	75	205	170	30
LT Vol	55	10	10	5
Through Vol	10	145	150	10
RT Vol	10	50	10	15
Lane Flow Rate	75	205	170	30
Geometry Grp	1	1	1	1
Degree of Util (X)	0.101	0.241	0.206	0.038
Departure Headway (Hd)	4.824	4.232	4.359	4.552
Convergence, Y/N	Yes	Yes	Yes	Yes
Cap	743	851	825	786
Service Time	2.85	2.251	2.379	2.581
HCM Lane V/C Ratio	0.101	0.241	0.206	0.038
HCM Control Delay	8.4	8.6	8.5	7.8
HCM Lane LOS	A	A	A	A
HCM 95th-tile Q	0.3	0.9	0.8	0.1

Lane Group	EBL	EBT	EBR	WBL	WBT	WBR	NBL	NBT	NBR	SBL	SBT	SBR
Lane Configurations												
Traffic Volume (vph)	20	285	20	25	720	50	5	15	15	60	15	15
Future Volume (vph)	20	285	20	25	720	50	5	15	15	60	15	15
Satd. Flow (prot)	1770	1656	0	1770	1657	0	0	1877	1454	0	1828	1454
Flt Permitted	0.318			0.574				0.933			0.755	
Satd. Flow (perm)	592	1656	0	1061	1657	0	0	1770	1416	0	1428	1414
Satd. Flow (RTOR)		7			7				18			18
Confl. Peds. (#/hr)	4		8	8		4	5		4	4		5
Peak Hour Factor	1.00	1.00	1.00	1.00	1.00	1.00	1.00	1.00	1.00	1.00	1.00	1.00
Heavy Vehicles (%)	2%	2%	2%	2%	2%	2%	0%	0%	0%	0%	0%	0%
Parking (#/hr)		0	0		0	0			0			0
Shared Lane Traffic (%)												
Lane Group Flow (vph)	20	305	0	25	770	0	0	20	15	0	75	15
Turn Type	Perm	NA		Perm	NA		Perm	NA	custom	Perm	NA	custom
Protected Phases		2			6			8			4	
Permitted Phases	2			6			8		2	4		6
Detector Phase	2	2		6	6		8	8	2	4	4	6
Switch Phase												
Minimum Initial (s)	20.0	20.0		20.0	20.0		8.0	8.0	20.0	8.0	8.0	20.0
Minimum Split (s)	34.5	34.5		34.5	34.5		35.5	35.5	34.5	34.5	34.5	34.5
Total Split (s)	58.0	58.0		58.0	58.0		32.0	32.0	58.0	32.0	32.0	58.0
Total Split (%)	64.4%	64.4%		64.4%	64.4%		35.6%	35.6%	64.4%	35.6%	35.6%	64.4%
Yellow Time (s)	3.5	3.5		3.5	3.5		3.5	3.5	3.5	3.5	3.5	3.5
All-Red Time (s)	1.0	1.0		1.0	1.0		1.0	1.0	1.0	1.0	1.0	1.0
Lost Time Adjust (s)	0.0	0.0		0.0	0.0			0.0	0.0		0.0	0.0
Total Lost Time (s)	4.5	4.5		4.5	4.5			4.5	4.5		4.5	4.5
Lead/Lag												
Lead-Lag Optimize?												
Recall Mode	C-Min	C-Min		C-Min	C-Min		None	None	C-Min	None	None	C-Min
Act Effct Green (s)	71.8	71.8		71.8	71.8			12.6	71.8		12.6	71.8
Actuated g/C Ratio	0.80	0.80		0.80	0.80			0.14	0.80		0.14	0.80
v/c Ratio	0.04	0.23		0.03	0.58			0.08	0.01		0.38	0.01
Control Delay	3.8	3.3		4.8	8.7			30.2	2.6		38.1	2.6
Queue Delay	0.0	0.0		0.0	0.0			0.0	0.0		0.0	0.0
Total Delay	3.8	3.3		4.8	8.7			30.2	2.6		38.1	2.6
LOS	A	A		A	A			C	A		D	A
Approach Delay		3.3			8.6			18.4			32.2	
Approach LOS		A			A			B			C	

Intersection Summary	
Cycle Length: 90	
Actuated Cycle Length: 90	
Offset: 0 (0%), Referenced to phase 2:EBTL and 6:WBTL, Start of Green	
Natural Cycle: 80	
Control Type: Actuated-Coordinated	
Maximum v/c Ratio: 0.58	
Intersection Signal Delay: 9.2	Intersection LOS: A
Intersection Capacity Utilization 79.2%	ICU Level of Service D
Analysis Period (min) 15	

Splits and Phases: 18: Pennsylvania Ave & W First St/First St





Lane Group	WBL	WBR	NBT	NBR	SBL	SBT
Lane Configurations						
Traffic Volume (vph)	30	635	20	0	0	195
Future Volume (vph)	30	635	20	0	0	195
Ideal Flow (vphpl)	1900	1900	1900	1900	1900	1900
Link Speed (mph)	40		25			25
Link Distance (ft)	1328		651			197
Travel Time (s)	22.6		17.8			5.4
Confl. Peds. (#/hr)				1	1	
Peak Hour Factor	1.00	1.00	1.00	1.00	1.00	1.00
Heavy Vehicles (%)	3%	3%	5%	5%	3%	3%
Shared Lane Traffic (%)						
Sign Control	Stop		Free			Free

Intersection Summary	
Area Type:	Other

Control Type: Unsignalized

Intersection	
Int Delay, s/veh	10.9

Movement	WBL	WBR	NBT	NBR	SBL	SBT
Lane Configurations						
Traffic Vol, veh/h	30	635	20	0	0	195
Future Vol, veh/h	30	635	20	0	0	195
Conflicting Peds, #/hr	0	0	0	1	1	0
Sign Control	Stop	Stop	Free	Free	Free	Free
RT Channelized	-	None	-	None	-	None
Storage Length	0	-	-	-	-	-
Veh in Median Storage, #	0	-	0	-	-	0
Grade, %	0	-	0	-	-	0
Peak Hour Factor	100	100	100	100	100	100
Heavy Vehicles, %	3	3	5	5	3	3
Mvmt Flow	30	635	20	0	0	195

Major/Minor	Minor1		Major1		Major2	
Conflicting Flow All	215	20	0	-	-	-
Stage 1	20	-	-	-	-	-
Stage 2	195	-	-	-	-	-
Critical Hdwy	6.43	6.23	-	-	-	-
Critical Hdwy Stg 1	5.43	-	-	-	-	-
Critical Hdwy Stg 2	5.43	-	-	-	-	-
Follow-up Hdwy	3.527	3.327	-	-	-	-
Pot Cap-1 Maneuver	771	1055	-	0	0	-
Stage 1	1000	-	-	0	0	-
Stage 2	836	-	-	0	0	-
Platoon blocked, %			-			-
Mov Cap-1 Maneuver	771	1055	-	-	-	-
Mov Cap-2 Maneuver	771	-	-	-	-	-
Stage 1	1000	-	-	-	-	-
Stage 2	836	-	-	-	-	-

Approach	WB	NB	SB
HCM Control Delay, s	14.4	0	0
HCM LOS	B		

Minor Lane/Major Mvmt	NBT	WBLn1	SBT
Capacity (veh/h)	-	1038	-
HCM Lane V/C Ratio	-	0.641	-
HCM Control Delay (s)	-	14.4	-
HCM Lane LOS	-	B	-
HCM 95th %tile Q(veh)	-	4.8	-



Lane Group	WBL	WBR	NBT	NBR	SBL	SBT
Lane Configurations						
Traffic Volume (vph)	0	0	25	0	200	40
Future Volume (vph)	0	0	25	0	200	40
Ideal Flow (vphpl)	1900	1900	1900	1900	1900	1900
Link Speed (mph)	40		25			25
Link Distance (ft)	1319		225			651
Travel Time (s)	22.5		6.1			17.8
Peak Hour Factor	1.00	1.00	1.00	1.00	1.00	1.00
Heavy Vehicles (%)	0%	0%	0%	0%	2%	2%
Shared Lane Traffic (%)						
Sign Control	Free		Stop			Free

Intersection Summary	
Area Type:	Other
Control Type: Unsignalized	

Intersection	
Int Delay, s/veh	0

Movement	WBL	WBR	NBT	NBR	SBL	SBT
Lane Configurations						
Traffic Vol, veh/h	0	0	25	0	200	40
Future Vol, veh/h	0	0	25	0	200	40
Conflicting Peds, #/hr	0	0	0	0	0	0
Sign Control	Free	Free	Stop	Stop	Free	Free
RT Channelized	-	None	-	None	-	None
Storage Length	-	-	-	-	-	-
Veh in Median Storage, #	0	-	0	-	-	0
Grade, %	0	-	0	-	-	0
Peak Hour Factor	100	100	100	100	100	100
Heavy Vehicles, %	0	0	0	0	2	2
Mvmt Flow	0	0	25	0	200	40

Major/Minor	Minor2		Major2	
Conflicting Flow All	440	40	0	0
Stage 1	440	-	-	-
Stage 2	0	-	-	-
Critical Hdwy	6.5	6.2	4.12	-
Critical Hdwy Stg 1	5.5	-	-	-
Critical Hdwy Stg 2	-	-	-	-
Follow-up Hdwy	4	3.3	2.218	-
Pot Cap-1 Maneuver	514	1037	-	-
Stage 1	581	-	-	-
Stage 2	-	-	-	-
Platoon blocked, %				-
Mov Cap-1 Maneuver	0	1037	-	-
Mov Cap-2 Maneuver	0	-	-	-
Stage 1	0	-	-	-
Stage 2	0	-	-	-

Approach	NB	SB
HCM Control Delay, s		
HCM LOS	-	

Minor Lane/Major Mvmt	NBLn1	SBL	SBT
Capacity (veh/h)	-	-	-
HCM Lane V/C Ratio	-	-	-
HCM Control Delay (s)	-	-	-
HCM Lane LOS	-	-	-
HCM 95th %tile Q(veh)	-	-	-



Lane Group	EBL	EBT	EBR	WBL	WBT	WBR	NBL	NBT	NBR	SBL	SBT	SBR
Lane Configurations												
Traffic Volume (vph)	5	35	55	15	5	10	90	215	5	5	300	40
Future Volume (vph)	5	35	55	15	5	10	90	215	5	5	300	40
Ideal Flow (vphpl)	1900	1900	1900	1900	1900	1900	1900	1900	1900	1900	1900	1900
Link Speed (mph)		25			25			25			25	
Link Distance (ft)		425			424			572			450	
Travel Time (s)		11.6			11.6			15.6			12.3	
Confl. Peds. (#/hr)	31		10	10		31	15		5	5		15
Peak Hour Factor	1.00	1.00	1.00	1.00	1.00	1.00	1.00	1.00	1.00	1.00	1.00	1.00
Heavy Vehicles (%)	0%	0%	0%	0%	0%	0%	0%	0%	0%	2%	2%	2%
Parking (#/hr)	0	0	0	0	0	0						
Shared Lane Traffic (%)												
Sign Control		Stop			Stop			Free			Free	

Intersection Summary	
Area Type:	Other
Control Type: Unsignalized	

Intersection	
Int Delay, s/veh	3.5

Movement	EBL	EBT	EBR	WBL	WBT	WBR	NBL	NBT	NBR	SBL	SBT	SBR
Lane Configurations		↕			↕			↕			↕	
Traffic Vol, veh/h	5	35	55	15	5	10	90	215	5	5	300	40
Future Vol, veh/h	5	35	55	15	5	10	90	215	5	5	300	40
Conflicting Peds, #/hr	31	0	10	10	0	31	15	0	5	5	0	15
Sign Control	Stop	Stop	Stop	Stop	Stop	Stop	Free	Free	Free	Free	Free	Free
RT Channelized	-	-	None	-	-	None	-	-	None	-	-	None
Storage Length	-	-	-	-	-	-	-	-	-	-	-	-
Veh in Median Storage, #	-	0	-	-	0	-	-	0	-	-	0	-
Grade, %	-	0	-	-	0	-	-	0	-	-	0	-
Peak Hour Factor	100	100	100	100	100	100	100	100	100	100	100	100
Heavy Vehicles, %	0	0	0	0	0	0	0	0	0	2	2	2
Mvmt Flow	5	35	55	15	5	10	90	215	5	5	300	40

Major/Minor	Minor2			Minor1			Major1			Major2		
Conflicting Flow All	781	750	345	788	768	254	355	0	0	225	0	0
Stage 1	345	345	-	403	403	-	-	-	-	-	-	-
Stage 2	436	405	-	385	365	-	-	-	-	-	-	-
Critical Hdwy	7.1	6.5	6.2	7.1	6.5	6.2	4.1	-	-	4.12	-	-
Critical Hdwy Stg 1	6.1	5.5	-	6.1	5.5	-	-	-	-	-	-	-
Critical Hdwy Stg 2	6.1	5.5	-	6.1	5.5	-	-	-	-	-	-	-
Follow-up Hdwy	3.5	4	3.3	3.5	4	3.3	2.2	-	-	2.218	-	-
Pot Cap-1 Maneuver	315	342	702	311	334	790	1215	-	-	1344	-	-
Stage 1	675	640	-	628	603	-	-	-	-	-	-	-
Stage 2	603	602	-	642	627	-	-	-	-	-	-	-
Platoon blocked, %								-	-		-	-
Mov Cap-1 Maneuver	273	305	685	240	298	763	1198	-	-	1338	-	-
Mov Cap-2 Maneuver	273	305	-	240	298	-	-	-	-	-	-	-
Stage 1	608	628	-	571	548	-	-	-	-	-	-	-
Stage 2	523	547	-	549	615	-	-	-	-	-	-	-

Approach	EB	WB	NB	SB
HCM Control Delay, s	15.3	17.2	2.4	0.1
HCM LOS	C	C		

Minor Lane/Major Mvmt	NBL	NBT	NBR	EBLn1	WBLn1	SBL	SBT	SBR
Capacity (veh/h)	1198	-	-	445	325	1338	-	-
HCM Lane V/C Ratio	0.075	-	-	0.213	0.092	0.004	-	-
HCM Control Delay (s)	8.2	0	-	15.3	17.2	7.7	0	-
HCM Lane LOS	A	A	-	C	C	A	A	-
HCM 95th %tile Q(veh)	0.2	-	-	0.8	0.3	0	-	-



Lane Group	EBL	EBT	EBR	WBL	WBT	WBR	NBL	NBT	NBR	SBL	SBT	SBR
Lane Configurations												
Traffic Volume (vph)	0	0	20	25	0	5	35	135	5	0	225	10
Future Volume (vph)	0	0	20	25	0	5	35	135	5	0	225	10
Ideal Flow (vphpl)	1900	1900	1900	1900	1900	1900	1900	1900	1900	1900	1900	1900
Link Speed (mph)		25			25			25			25	
Link Distance (ft)		534			273			671			424	
Travel Time (s)		14.6			7.4			18.3			11.6	
Peak Hour Factor	1.00	1.00	1.00	1.00	1.00	1.00	1.00	1.00	1.00	1.00	1.00	1.00
Heavy Vehicles (%)	0%	0%	0%	0%	0%	0%	0%	0%	0%	0%	0%	0%
Shared Lane Traffic (%)												
Sign Control		Stop			Stop			Free			Free	

Intersection Summary	
Area Type:	Other
Control Type: Unsignalized	

Intersection	
Int Delay, s/veh	1.8

Movement	EBL	EBT	EBR	WBL	WBT	WBR	NBL	NBT	NBR	SBL	SBT	SBR
Lane Configurations		↕			↕			↕			↕	
Traffic Vol, veh/h	0	0	20	25	0	5	35	135	5	0	225	10
Future Vol, veh/h	0	0	20	25	0	5	35	135	5	0	225	10
Conflicting Peds, #/hr	0	0	0	0	0	0	0	0	0	0	0	0
Sign Control	Stop	Stop	Stop	Stop	Stop	Stop	Free	Free	Free	Free	Free	Free
RT Channelized	-	-	None	-	-	None	-	-	None	-	-	None
Storage Length	-	-	-	-	-	-	-	-	-	-	-	-
Veh in Median Storage, #	-	0	-	-	0	-	-	0	-	-	0	-
Grade, %	-	0	-	-	0	-	-	0	-	-	0	-
Peak Hour Factor	100	100	100	100	100	100	100	100	100	100	100	100
Heavy Vehicles, %	0	0	0	0	0	0	0	0	0	0	0	0
Mvmt Flow	0	0	20	25	0	5	35	135	5	0	225	10

Major/Minor	Minor2			Minor1			Major1			Major2		
Conflicting Flow All	440	440	230	448	443	138	235	0	0	140	0	0
Stage 1	230	230	-	208	208	-	-	-	-	-	-	-
Stage 2	210	210	-	240	235	-	-	-	-	-	-	-
Critical Hdwy	7.1	6.5	6.2	7.1	6.5	6.2	4.1	-	-	4.1	-	-
Critical Hdwy Stg 1	6.1	5.5	-	6.1	5.5	-	-	-	-	-	-	-
Critical Hdwy Stg 2	6.1	5.5	-	6.1	5.5	-	-	-	-	-	-	-
Follow-up Hdwy	3.5	4	3.3	3.5	4	3.3	2.2	-	-	2.2	-	-
Pot Cap-1 Maneuver	531	514	814	524	512	916	1344	-	-	1456	-	-
Stage 1	777	718	-	799	734	-	-	-	-	-	-	-
Stage 2	797	732	-	768	714	-	-	-	-	-	-	-
Platoon blocked, %								-	-		-	-
Mov Cap-1 Maneuver	517	500	814	500	498	916	1344	-	-	1456	-	-
Mov Cap-2 Maneuver	517	500	-	500	498	-	-	-	-	-	-	-
Stage 1	755	718	-	777	713	-	-	-	-	-	-	-
Stage 2	770	712	-	749	714	-	-	-	-	-	-	-

Approach	EB	WB	NB	SB
HCM Control Delay, s	9.5	12	1.6	0
HCM LOS	A	B		

Minor Lane/Major Mvmt	NBL	NBT	NBR	EBLn1	WBLn1	SBL	SBT	SBR
Capacity (veh/h)	1344	-	-	814	541	1456	-	-
HCM Lane V/C Ratio	0.026	-	-	0.025	0.055	-	-	-
HCM Control Delay (s)	7.8	0	-	9.5	12	0	-	-
HCM Lane LOS	A	A	-	A	B	A	-	-
HCM 95th %tile Q(veh)	0.1	-	-	0.1	0.2	0	-	-



Lane Group	EBL	EBT	EBR	WBL	WBT	WBR	NBL	NBT	NBR	SBL	SBT	SBR
Lane Configurations												
Traffic Volume (vph)	10	145	5	15	95	10	10	0	10	25	0	5
Future Volume (vph)	10	145	5	15	95	10	10	0	10	25	0	5
Ideal Flow (vphpl)	1900	1900	1900	1900	1900	1900	1900	1900	1900	1900	1900	1900
Link Speed (mph)		25			25			25			25	
Link Distance (ft)		591			657			282			328	
Travel Time (s)		16.1			17.9			7.7			8.9	
Peak Hour Factor	1.00	1.00	1.00	1.00	1.00	1.00	1.00	1.00	1.00	1.00	1.00	1.00
Heavy Vehicles (%)	0%	0%	0%	0%	0%	0%	0%	0%	0%	0%	0%	0%
Shared Lane Traffic (%)												
Sign Control		Free			Free			Stop			Stop	

Intersection Summary	
Area Type:	Other
Control Type: Unsignalized	

Intersection	
Int Delay, s/veh	2.1

Movement	EBL	EBT	EBR	WBL	WBT	WBR	NBL	NBT	NBR	SBL	SBT	SBR
Lane Configurations		↕			↕			↕			↕	
Traffic Vol, veh/h	10	145	5	15	95	10	10	0	10	25	0	5
Future Vol, veh/h	10	145	5	15	95	10	10	0	10	25	0	5
Conflicting Peds, #/hr	0	0	0	0	0	0	0	0	0	0	0	0
Sign Control	Free	Free	Free	Free	Free	Free	Stop	Stop	Stop	Stop	Stop	Stop
RT Channelized	-	-	None	-	-	None	-	-	None	-	-	None
Storage Length	-	-	-	-	-	-	-	-	-	-	-	-
Veh in Median Storage, #	-	0	-	-	0	-	-	0	-	-	0	-
Grade, %	-	0	-	-	0	-	-	0	-	-	0	-
Peak Hour Factor	100	100	100	100	100	100	100	100	100	100	100	100
Heavy Vehicles, %	0	0	0	0	0	0	0	0	0	0	0	0
Mvmt Flow	10	145	5	15	95	10	10	0	10	25	0	5

Major/Minor	Major1			Major2			Minor1			Minor2		
Conflicting Flow All	105	0	0	150	0	0	301	303	148	303	300	100
Stage 1	-	-	-	-	-	-	168	168	-	130	130	-
Stage 2	-	-	-	-	-	-	133	135	-	173	170	-
Critical Hdwy	4.1	-	-	4.1	-	-	7.1	6.5	6.2	7.1	6.5	6.2
Critical Hdwy Stg 1	-	-	-	-	-	-	6.1	5.5	-	6.1	5.5	-
Critical Hdwy Stg 2	-	-	-	-	-	-	6.1	5.5	-	6.1	5.5	-
Follow-up Hdwy	2.2	-	-	2.2	-	-	3.5	4	3.3	3.5	4	3.3
Pot Cap-1 Maneuver	1499	-	-	1444	-	-	655	613	904	653	616	961
Stage 1	-	-	-	-	-	-	839	763	-	878	792	-
Stage 2	-	-	-	-	-	-	875	789	-	834	762	-
Platoon blocked, %		-	-		-	-						
Mov Cap-1 Maneuver	1499	-	-	1444	-	-	643	602	904	637	605	961
Mov Cap-2 Maneuver	-	-	-	-	-	-	643	602	-	637	605	-
Stage 1	-	-	-	-	-	-	833	758	-	872	783	-
Stage 2	-	-	-	-	-	-	861	780	-	819	757	-

Approach	EB	WB	NB	SB
HCM Control Delay, s	0.5	0.9	9.9	10.6
HCM LOS			A	B

Minor Lane/Major Mvmt	NBLn1	EBL	EBT	EBR	WBL	WBT	WBR	SBLn1
Capacity (veh/h)	751	1499	-	-	1444	-	-	675
HCM Lane V/C Ratio	0.027	0.007	-	-	0.01	-	-	0.044
HCM Control Delay (s)	9.9	7.4	0	-	7.5	0	-	10.6
HCM Lane LOS	A	A	A	-	A	A	-	B
HCM 95th %tile Q(veh)	0.1	0	-	-	0	-	-	0.1



Lane Group	EBL	EBT	EBR	WBL	WBT	WBR	NBL	NBT	NBR	SBL	SBT	SBR
Lane Configurations												
Traffic Volume (vph)	5	270	85	5	605	0	405	5	5	0	5	20
Future Volume (vph)	5	270	85	5	605	0	405	5	5	0	5	20
Ideal Flow (vphpl)	1900	1900	1900	1900	1900	1900	1900	1900	1900	1900	1900	1900
Link Speed (mph)		45			45			30			30	
Link Distance (ft)		317			738			139			160	
Travel Time (s)		4.8			11.2			3.2			3.6	
Peak Hour Factor	1.00	1.00	1.00	1.00	1.00	1.00	1.00	1.00	1.00	1.00	1.00	1.00
Heavy Vehicles (%)	2%	2%	2%	1%	1%	1%	3%	3%	3%	0%	0%	0%
Shared Lane Traffic (%)												
Sign Control		Free			Free			Stop			Stop	

Intersection Summary	
Area Type:	Other
Control Type: Unsignalized	

Intersection	
Int Delay, s/veh	126.7

Movement	EBL	EBT	EBR	WBL	WBT	WBR	NBL	NBT	NBR	SBL	SBT	SBR
Lane Configurations		↕			↕			↕			↕	
Traffic Vol, veh/h	5	270	85	5	605	0	405	5	5	0	5	20
Future Vol, veh/h	5	270	85	5	605	0	405	5	5	0	5	20
Conflicting Peds, #/hr	0	0	0	0	0	0	0	0	0	0	0	0
Sign Control	Free	Free	Free	Free	Free	Free	Stop	Stop	Stop	Stop	Stop	Stop
RT Channelized	-	-	None	-	-	None	-	-	None	-	-	None
Storage Length	-	-	-	-	-	-	-	-	-	-	-	-
Veh in Median Storage, #	-	0	-	-	0	-	-	0	-	-	0	-
Grade, %	-	0	-	-	0	-	-	0	-	-	0	-
Peak Hour Factor	100	100	100	100	100	100	100	100	100	100	100	100
Heavy Vehicles, %	2	2	2	1	1	1	3	3	3	0	0	0
Mvmt Flow	5	270	85	5	605	0	405	5	5	0	5	20

Major/Minor	Major1			Major2			Minor1			Minor2		
Conflicting Flow All	605	0	0	355	0	0	951	938	313	943	980	605
Stage 1	-	-	-	-	-	-	323	323	-	615	615	-
Stage 2	-	-	-	-	-	-	628	615	-	328	365	-
Critical Hdwy	4.12	-	-	4.11	-	-	7.13	6.53	6.23	7.1	6.5	6.2
Critical Hdwy Stg 1	-	-	-	-	-	-	6.13	5.53	-	6.1	5.5	-
Critical Hdwy Stg 2	-	-	-	-	-	-	6.13	5.53	-	6.1	5.5	-
Follow-up Hdwy	2.218	-	-	2.209	-	-	3.527	4.027	3.327	3.5	4	3.3
Pot Cap-1 Maneuver	973	-	-	1209	-	-	~ 239	263	725	245	252	501
Stage 1	-	-	-	-	-	-	687	649	-	482	485	-
Stage 2	-	-	-	-	-	-	469	481	-	689	627	-
Platoon blocked, %		-	-		-	-						
Mov Cap-1 Maneuver	973	-	-	1209	-	-	~ 224	260	725	238	249	501
Mov Cap-2 Maneuver	-	-	-	-	-	-	~ 224	260	-	238	249	-
Stage 1	-	-	-	-	-	-	683	645	-	479	482	-
Stage 2	-	-	-	-	-	-	443	478	-	675	623	-

Approach	EB	WB	NB	SB
HCM Control Delay, s	0.1	0.1	$ 429.5	14.2
HCM LOS			F	B

Minor Lane/Major Mvmt	NBLn1	EBL	EBT	EBR	WBL	WBT	WBR	SBLn1
Capacity (veh/h)	226	973	-	-	1209	-	-	417
HCM Lane V/C Ratio	1.836	0.005	-	-	0.004	-	-	0.06
HCM Control Delay (s)	$ 429.5	8.7	0	-	8	0	-	14.2
HCM Lane LOS	F	A	A	-	A	A	-	B
HCM 95th %tile Q(veh)	29	0	-	-	0	-	-	0.2

Notes			
~: Volume exceeds capacity	$: Delay exceeds 300s	+: Computation Not Defined	*: All major volume in platoon



Lane Group	EBL	EBT	EBR	WBL	WBT	WBR	NBL	NBT	NBR	SBL	SBT	SBR
Lane Configurations												
Traffic Volume (vph)	0	0	0	0	0	435	0	270	0	0	95	340
Future Volume (vph)	0	0	0	0	0	435	0	270	0	0	95	340
Ideal Flow (vphpl)	1900	1900	1900	1900	1900	1900	1900	1900	1900	1900	1900	1900
Link Speed (mph)		40			40			30			30	
Link Distance (ft)		1099			1211			1321			778	
Travel Time (s)		18.7			20.6			30.0			17.7	
Peak Hour Factor	1.00	1.00	1.00	1.00	1.00	1.00	1.00	1.00	1.00	1.00	1.00	1.00
Heavy Vehicles (%)	0%	0%	0%	3%	3%	3%	5%	5%	5%	3%	3%	3%
Shared Lane Traffic (%)												
Sign Control		Free			Stop			Free			Free	

Intersection Summary	
Area Type:	Other
Control Type: Unsignalized	

Intersection	
Int Delay, s/veh	6

Movement	EBL	EBT	EBR	WBL	WBT	WBR	NBL	NBT	NBR	SBL	SBT	SBR
Lane Configurations												
Traffic Vol, veh/h	0	0	0	0	0	435	0	270	0	0	95	340
Future Vol, veh/h	0	0	0	0	0	435	0	270	0	0	95	340
Conflicting Peds, #/hr	0	0	0	0	0	0	0	0	0	0	0	0
Sign Control	Free	Free	Free	Stop	Stop	Stop	Free	Free	Free	Free	Free	Free
RT Channelized	-	-	None	-	-	None	-	-	None	-	-	None
Storage Length	-	-	-	-	-	0	-	-	-	-	-	-
Veh in Median Storage, #	-	1	-	-	0	-	-	0	-	-	0	-
Grade, %	-	0	-	-	0	-	-	0	-	-	0	-
Peak Hour Factor	100	100	100	100	100	100	100	100	100	100	100	100
Heavy Vehicles, %	0	0	0	3	3	3	5	5	5	3	3	3
Mvmt Flow	0	0	0	0	0	435	0	270	0	0	95	340

Major/Minor	Minor1			Major1			Major2			
Conflicting Flow All	-	-	270	-	0	-	-	-	0	
Stage 1	-	-	-	-	-	-	-	-	-	
Stage 2	-	-	-	-	-	-	-	-	-	
Critical Hdwy	-	-	6.23	-	-	-	-	-	-	
Critical Hdwy Stg 1	-	-	-	-	-	-	-	-	-	
Critical Hdwy Stg 2	-	-	-	-	-	-	-	-	-	
Follow-up Hdwy	-	-	3.327	-	-	-	-	-	-	
Pot Cap-1 Maneuver	0	0	766	0	-	0	0	-	-	
Stage 1	0	0	-	0	-	0	0	-	-	
Stage 2	0	0	-	0	-	0	0	-	-	
Platoon blocked, %					-			-	-	
Mov Cap-1 Maneuver	-	0	766	-	-	-	-	-	-	
Mov Cap-2 Maneuver	-	0	-	-	-	-	-	-	-	
Stage 1	-	0	-	-	-	-	-	-	-	
Stage 2	-	0	-	-	-	-	-	-	-	

Approach	WB	NB	SB
HCM Control Delay, s	15.7	0	0
HCM LOS	C		

Minor Lane/Major Mvmt	NBT	WBLn1	SBT	SBR
Capacity (veh/h)	-	766	-	-
HCM Lane V/C Ratio	-	0.568	-	-
HCM Control Delay (s)	-	15.7	-	-
HCM Lane LOS	-	C	-	-
HCM 95th %tile Q(veh)	-	3.6	-	-

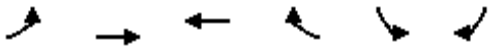

Lane Group	EBL	EBT	WBT	WBR	SBL	SBR
Lane Configurations						
Traffic Volume (vph)	250	5	0	0	115	0
Future Volume (vph)	250	5	0	0	115	0
Ideal Flow (vphpl)	1900	1900	1900	1900	1900	1900
Link Speed (mph)		40	40		30	
Link Distance (ft)		952	1145		1321	
Travel Time (s)		16.2	19.5		30.0	
Peak Hour Factor	1.00	1.00	1.00	1.00	1.00	1.00
Heavy Vehicles (%)	6%	6%	0%	0%	8%	8%
Shared Lane Traffic (%)						
Sign Control		Stop	Stop		Stop	

Intersection Summary	
Area Type:	Other
Control Type: Unsignalized	

Intersection	
Intersection Delay, s/veh	9.4
Intersection LOS	A

Movement	EBL	EBT	WBT	WBR	SBL	SBR
Lane Configurations						
Traffic Vol, veh/h	250	5	0	0	115	0
Future Vol, veh/h	250	5	0	0	115	0
Peak Hour Factor	1.00	1.00	1.00	1.00	1.00	1.00
Heavy Vehicles, %	6	6	0	0	8	8
Mvmt Flow	250	5	0	0	115	0
Number of Lanes	0	1	0	0	1	0

Approach	EB	SB
Opposing Approach		
Opposing Lanes	0	0
Conflicting Approach Left	SB	
Conflicting Lanes Left	1	0
Conflicting Approach Right		EB
Conflicting Lanes Right	0	1
HCM Control Delay	9.6	8.8
HCM LOS	A	A

Lane	EBLn1	SBLn1
Vol Left, %	98%	100%
Vol Thru, %	2%	0%
Vol Right, %	0%	0%
Sign Control	Stop	Stop
Traffic Vol by Lane	255	115
LT Vol	250	115
Through Vol	5	0
RT Vol	0	0
Lane Flow Rate	255	115
Geometry Grp	1	1
Degree of Util (X)	0.319	0.155
Departure Headway (Hd)	4.504	4.851
Convergence, Y/N	Yes	Yes
Cap	803	742
Service Time	2.504	2.865
HCM Lane V/C Ratio	0.318	0.155
HCM Control Delay	9.6	8.8
HCM Lane LOS	A	A
HCM 95th-tile Q	1.4	0.5



Lane Group	EBT	EBR	WBL	WBT	NBL	NBR
Lane Configurations						
Traffic Volume (vph)	260	5	350	535	85	0
Future Volume (vph)	260	5	350	535	85	0
Ideal Flow (vphpl)	1900	1900	1900	1900	1900	1900
Storage Length (ft)		0	200		0	0
Storage Lanes		0	1		1	0
Taper Length (ft)			25		25	
Link Speed (mph)	45			45	30	
Link Distance (ft)	732			222	60	
Travel Time (s)	11.1			3.4	1.4	
Peak Hour Factor	1.00	1.00	1.00	1.00	1.00	1.00
Heavy Vehicles (%)	1%	1%	1%	1%	2%	2%
Shared Lane Traffic (%)						
Sign Control	Free			Free	Stop	

Intersection Summary	
Area Type:	Other

Control Type: Unsignalized

Intersection	
Int Delay, s/veh	11.6

Movement	EBT	EBR	WBL	WBT	NBL	NBR
Lane Configurations						
Traffic Vol, veh/h	260	5	350	535	85	0
Future Vol, veh/h	260	5	350	535	85	0
Conflicting Peds, #/hr	0	0	0	0	0	0
Sign Control	Free	Free	Free	Free	Stop	Stop
RT Channelized	-	None	-	None	-	None
Storage Length	-	-	200	-	0	-
Veh in Median Storage, #	0	-	-	0	0	-
Grade, %	0	-	-	0	0	-
Peak Hour Factor	100	100	100	100	100	100
Heavy Vehicles, %	1	1	1	1	2	2
Mvmt Flow	260	5	350	535	85	0

Major/Minor	Major1		Major2		Minor1	
Conflicting Flow All	0	0	265	0	1498	263
Stage 1	-	-	-	-	263	-
Stage 2	-	-	-	-	1235	-
Critical Hdwy	-	-	4.11	-	6.42	6.22
Critical Hdwy Stg 1	-	-	-	-	5.42	-
Critical Hdwy Stg 2	-	-	-	-	5.42	-
Follow-up Hdwy	-	-	2.209	-	3.518	3.318
Pot Cap-1 Maneuver	-	-	1305	-	135	776
Stage 1	-	-	-	-	781	-
Stage 2	-	-	-	-	274	-
Platoon blocked, %	-	-		-		
Mov Cap-1 Maneuver	-	-	1305	-	99	776
Mov Cap-2 Maneuver	-	-	-	-	99	-
Stage 1	-	-	-	-	781	-
Stage 2	-	-	-	-	201	-

Approach	EB	WB	NB
HCM Control Delay, s	0	3.5	132.3
HCM LOS			F

Minor Lane/Major Mvmt	NBLn1	EBT	EBR	WBL	WBT
Capacity (veh/h)	99	-	-	1305	-
HCM Lane V/C Ratio	0.859	-	-	0.268	-
HCM Control Delay (s)	132.3	-	-	8.8	-
HCM Lane LOS	F	-	-	A	-
HCM 95th %tile Q(veh)	4.8	-	-	1.1	-

Sunday LOS Calculations

(2025 With Project)



Lane Group	EBL	EBT	EBR	WBL	WBT	WBR	NBL	NBT	NBR	SBL	SBT	SBR
Lane Configurations												
Traffic Volume (vph)	161	0	5	0	0	0	0	10	5	157	20	0
Future Volume (vph)	161	0	5	0	0	0	0	10	5	157	20	0
Ideal Flow (vphpl)	1900	1900	1900	1900	1900	1900	1900	1900	1900	1900	1900	1900
Link Speed (mph)		45			45			35			35	
Link Distance (ft)		1200			1208			347			614	
Travel Time (s)		18.2			18.3			6.8			12.0	
Peak Hour Factor	1.00	1.00	1.00	1.00	1.00	1.00	1.00	1.00	1.00	1.00	1.00	1.00
Heavy Vehicles (%)	1%	1%	1%	0%	0%	0%	0%	0%	0%	0%	0%	0%
Shared Lane Traffic (%)												
Sign Control		Stop			Free			Free			Free	

Intersection Summary	
Area Type:	Other
Control Type: Unsignalized	

Intersection	
Int Delay, s/veh	9.5

Movement	EBL	EBT	EBR	WBL	WBT	WBR	NBL	NBT	NBR	SBL	SBT	SBR
Lane Configurations												
Traffic Vol, veh/h	161	0	5	0	0	0	0	10	5	157	20	0
Future Vol, veh/h	161	0	5	0	0	0	0	10	5	157	20	0
Conflicting Peds, #/hr	0	0	0	0	0	0	0	0	0	0	0	0
Sign Control	Stop	Stop	Stop	Free	Free	Free	Free	Free	Free	Free	Free	Free
RT Channelized	-	-	None	-	-	None	-	-	None	-	-	None
Storage Length	-	-	-	-	-	-	-	-	-	-	-	-
Veh in Median Storage, #	-	0	-	-	0	-	-	0	-	-	0	-
Grade, %	-	0	-	-	0	-	-	0	-	-	0	-
Peak Hour Factor	100	100	100	100	100	100	100	100	100	100	100	100
Heavy Vehicles, %	1	1	1	0	0	0	0	0	0	0	0	0
Mvmt Flow	161	0	5	0	0	0	0	10	5	157	20	0

Major/Minor	Minor2					Major1			Major2		
Conflicting Flow All	347	349	20			-	0	0	15	0	0
Stage 1	334	334	-			-	-	-	-	-	-
Stage 2	13	15	-			-	-	-	-	-	-
Critical Hdwy	6.41	6.51	6.21			-	-	-	4.1	-	-
Critical Hdwy Stg 1	5.41	5.51	-			-	-	-	-	-	-
Critical Hdwy Stg 2	5.41	5.51	-			-	-	-	-	-	-
Follow-up Hdwy	3.509	4.009	3.309			-	-	-	2.2	-	-
Pot Cap-1 Maneuver	652	577	1061			0	-	-	1616	-	0
Stage 1	728	645	-			0	-	-	-	-	0
Stage 2	1012	885	-			0	-	-	-	-	0
Platoon blocked, %							-	-		-	
Mov Cap-1 Maneuver	588	0	1061			-	-	-	1616	-	-
Mov Cap-2 Maneuver	588	0	-			-	-	-	-	-	-
Stage 1	728	0	-			-	-	-	-	-	-
Stage 2	913	0	-			-	-	-	-	-	-

Approach	EB	NB	SB
HCM Control Delay, s	13.4	0	6.6
HCM LOS	B		

Minor Lane/Major Mvmt	NBT	NBR	EBLn1	SBL	SBT
Capacity (veh/h)	-	-	596	1616	-
HCM Lane V/C Ratio	-	-	0.279	0.097	-
HCM Control Delay (s)	-	-	13.4	7.5	0
HCM Lane LOS	-	-	B	A	A
HCM 95th %tile Q(veh)	-	-	1.1	0.3	-



Lane Group	EBL	EBT	EBR	WBL	WBT	WBR	NBL	NBT	NBR	SBL	SBT	SBR
Lane Configurations												
Traffic Volume (vph)	0	0	0	20	5	133	5	166	0	0	157	910
Future Volume (vph)	0	0	0	20	5	133	5	166	0	0	157	910
Ideal Flow (vphpl)	1900	1900	1900	1900	1900	1900	1900	1900	1900	1900	1900	1900
Link Speed (mph)		45			45			35			35	
Link Distance (ft)		1191			1224			614			1462	
Travel Time (s)		18.0			18.5			12.0			28.5	
Peak Hour Factor	1.00	1.00	1.00	1.00	1.00	1.00	1.00	1.00	1.00	1.00	1.00	1.00
Heavy Vehicles (%)	0%	0%	0%	0%	0%	0%	0%	0%	0%	1%	1%	1%
Shared Lane Traffic (%)												
Sign Control		Free			Stop			Free			Free	

Intersection Summary	
Area Type:	Other
Control Type: Unsignalized	

Intersection	
Int Delay, s/veh	1.3

Movement	EBL	EBT	EBR	WBL	WBT	WBR	NBL	NBT	NBR	SBL	SBT	SBR
Lane Configurations												
Traffic Vol, veh/h	0	0	0	20	5	133	5	166	0	0	157	910
Future Vol, veh/h	0	0	0	20	5	133	5	166	0	0	157	910
Conflicting Peds, #/hr	0	0	0	0	0	0	0	0	0	0	0	0
Sign Control	Free	Free	Free	Stop	Stop	Stop	Free	Free	Free	Free	Free	Free
RT Channelized	-	-	None	-	-	None	-	-	None	-	-	None
Storage Length	-	-	-	-	-	-	-	-	-	-	-	-
Veh in Median Storage, #	-	1	-	-	0	-	-	0	-	-	0	-
Grade, %	-	0	-	-	0	-	-	0	-	-	0	-
Peak Hour Factor	100	100	100	100	100	100	100	100	100	100	100	100
Heavy Vehicles, %	0	0	0	0	0	0	0	0	0	1	1	1
Mvmt Flow	0	0	0	20	5	133	5	166	0	0	157	910

Major/Minor	Minor1			Major1			Major2		
Conflicting Flow All	788	1243	166	1067	0	-	-	-	0
Stage 1	176	176	-	-	-	-	-	-	-
Stage 2	612	1067	-	-	-	-	-	-	-
Critical Hdwy	6.4	6.5	6.2	4.1	-	-	-	-	-
Critical Hdwy Stg 1	5.4	5.5	-	-	-	-	-	-	-
Critical Hdwy Stg 2	5.4	5.5	-	-	-	-	-	-	-
Follow-up Hdwy	3.5	4	3.3	2.2	-	-	-	-	-
Pot Cap-1 Maneuver	363	176	884	661	-	0	0	-	-
Stage 1	859	757	-	-	-	0	0	-	-
Stage 2	545	301	-	-	-	0	0	-	-
Platoon blocked, %					-			-	-
Mov Cap-1 Maneuver	360	0	884	661	-	-	-	-	-
Mov Cap-2 Maneuver	360	0	-	-	-	-	-	-	-
Stage 1	852	0	-	-	-	-	-	-	-
Stage 2	545	0	-	-	-	-	-	-	-

Approach	WB	NB	SB
HCM Control Delay, s	11.1	0.3	0
HCM LOS	B		

Minor Lane/Major Mvmt	NBL	NBT	WBLn1	SBT	SBR
Capacity (veh/h)	661	-	743	-	-
HCM Lane V/C Ratio	0.008	-	0.213	-	-
HCM Control Delay (s)	10.5	0	11.1	-	-
HCM Lane LOS	B	A	B	-	-
HCM 95th %tile Q(veh)	0	-	0.8	-	-



Lane Group	EBL	EBR	NBL	NBT	SBT	SBR
Lane Configurations						
Traffic Volume (vph)	21	45	15	284	1022	27
Future Volume (vph)	21	45	15	284	1022	27
Ideal Flow (vphpl)	1900	1900	1900	1900	1900	1900
Storage Length (ft)	0	0	100			0
Storage Lanes	1	0	1			0
Taper Length (ft)	25		25			
Link Speed (mph)	15			35	35	
Link Distance (ft)	535			2708	698	
Travel Time (s)	24.3			52.8	13.6	
Peak Hour Factor	1.00	1.00	1.00	1.00	1.00	1.00
Heavy Vehicles (%)	4%	4%	0%	0%	1%	1%
Shared Lane Traffic (%)						
Sign Control	Stop			Free	Free	

Intersection Summary	
Area Type:	Other

Control Type: Unsignalized

Intersection	
Int Delay, s/veh	1.4

Movement	EBL	EBR	NBL	NBT	SBT	SBR
Lane Configurations						
Traffic Vol, veh/h	21	45	15	284	1022	27
Future Vol, veh/h	21	45	15	284	1022	27
Conflicting Peds, #/hr	0	0	0	0	0	0
Sign Control	Stop	Stop	Free	Free	Free	Free
RT Channelized	-	None	-	None	-	None
Storage Length	0	-	100	-	-	-
Veh in Median Storage, #	0	-	-	0	0	-
Grade, %	0	-	-	0	0	-
Peak Hour Factor	100	100	100	100	100	100
Heavy Vehicles, %	4	4	0	0	1	1
Mvmt Flow	21	45	15	284	1022	27

Major/Minor	Minor2		Major1		Major2	
Conflicting Flow All	1350	1036	1049	0	-	0
Stage 1	1036	-	-	-	-	-
Stage 2	314	-	-	-	-	-
Critical Hdwy	6.44	6.24	4.1	-	-	-
Critical Hdwy Stg 1	5.44	-	-	-	-	-
Critical Hdwy Stg 2	5.44	-	-	-	-	-
Follow-up Hdwy	3.536	3.336	2.2	-	-	-
Pot Cap-1 Maneuver	164	279	671	-	-	-
Stage 1	339	-	-	-	-	-
Stage 2	736	-	-	-	-	-
Platoon blocked, %				-	-	-
Mov Cap-1 Maneuver	160	279	671	-	-	-
Mov Cap-2 Maneuver	160	-	-	-	-	-
Stage 1	332	-	-	-	-	-
Stage 2	736	-	-	-	-	-

Approach	EB	NB	SB
HCM Control Delay, s	27.4	0.5	0
HCM LOS	D		

Minor Lane/Major Mvmt	NBL	NBT	EBLn1	SBT	SBR
Capacity (veh/h)	671	-	226	-	-
HCM Lane V/C Ratio	0.022	-	0.292	-	-
HCM Control Delay (s)	10.5	-	27.4	-	-
HCM Lane LOS	B	-	D	-	-
HCM 95th %tile Q(veh)	0.1	-	1.2	-	-

LANE LEVEL OF SERVICE

Lane Level of Service

Site: 4 [2025 With Project - Alt 6 Revised Proposal (Site Folder: Sunday PM Peak Hour)]

Output produced by SIDRA INTERSECTION Version: 9.1.1.200

47 North
Bullfrog Rd / Suncadia Trail
Site Category: (None)
Roundabout

	Approaches			Intersection
	South	North	West	
LOS	A	C	B	C

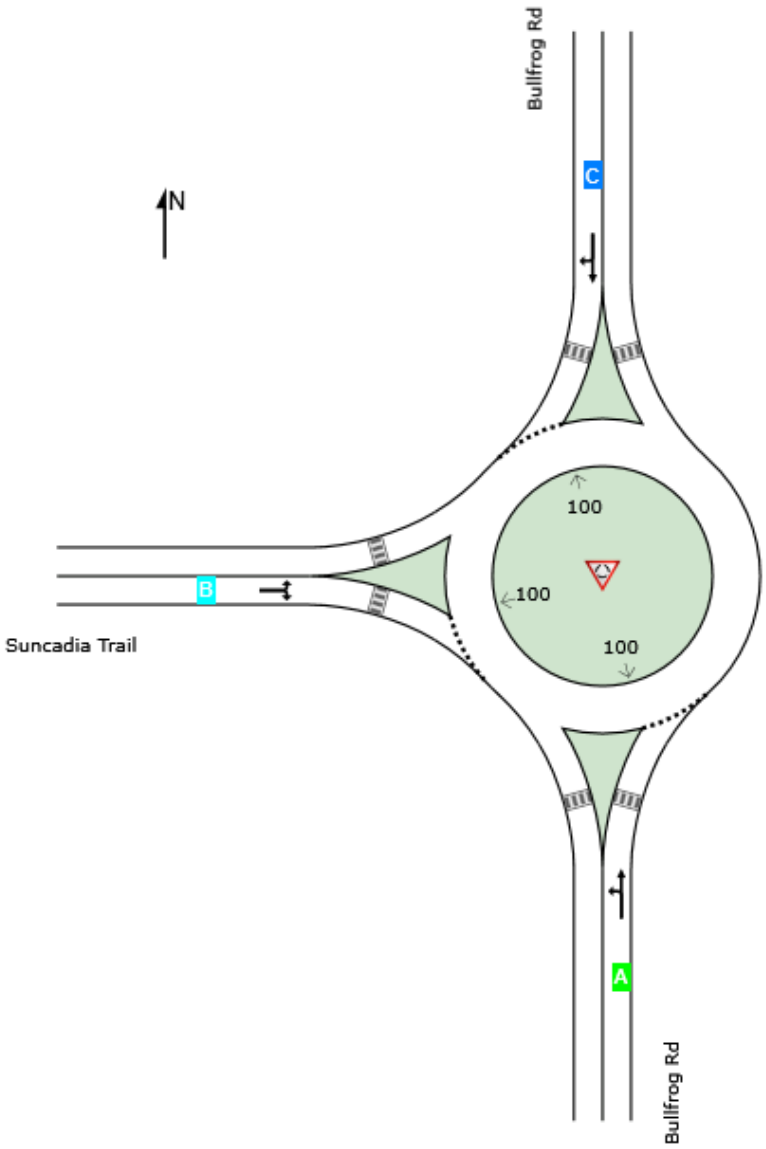

Site Level of Service (LOS) Method: Delay & v/c (HCM 6). Site LOS Method is specified in the Parameter Settings dialog (Options tab).
Roundabout LOS Method: Same as Sign Control.
Lane LOS values are based on average delay and v/c ratio (degree of saturation) per lane.
LOS F will result if v/c > 1 irrespective of lane delay value (does not apply for approaches and intersection).
Intersection and Approach LOS values are based on average delay for all lanes (v/c not used as specified in HCM 6).
Delay Model: HCM Delay Formula (Stopline Delay: Geometric Delay is not included).

LANE SUMMARY

Site: 4 [2025 With Project - Alt 6 Revised Proposal (Site Folder: Sunday PM Peak Hour)]

Output produced by SIDRA INTERSECTION Version: 9.1.1.200

47 North
Bullfrog Rd / Suncadia Trail
Site Category: (None)
Roundabout

Lane Use and Performance

	Demand Flows [Total veh/h	HV] %	Arrival Flows [Total veh/h	HV] %	Cap. veh/h	Deg. Satn v/c	Lane Util. %	Aver. Delay sec	Level of Service	95% Back Of Queue [Veh	Dist] ft	Lane Config	Lane Length ft	Cap. Adj. %	Prob. Block. %
South: Bullfrog Rd															
Lane 1[d]	301	0.6	301	0.6	1258	0.239	100	4.9	LOS A	1.3	31.7	Full	1600	0.0	0.0
Approach	301	0.6	301	0.6		0.239		4.9	LOS A	1.3	31.7				
North: Bullfrog Rd															
Lane 1[d]	1009	1.0	1009	1.0	1194	0.845	100	19.1	LOS C	22.4	565.1	Full	1600	0.0	0.0
Approach	1009	1.0	1009	1.0		0.845		19.1	LOS C	22.4	565.1				
West: Suncadia Trail															
Lane 1[d]	231	0.0	231	0.0	547	0.423	100	13.4	LOS B	2.1	51.7	Full	1600	0.0	0.0
Approach	231	0.0	231	0.0		0.423		13.4	LOS B	2.1	51.7				
All Vehicles	1541	0.8	1541	0.8		0.845		15.5	LOS C	22.4	565.1				

Site Level of Service (LOS) Method: Delay & v/c (HCM 6). Site LOS Method is specified in the Parameter Settings dialog (Options tab).
Roundabout LOS Method: Same as Sign Control.
Lane LOS values are based on average delay and v/c ratio (degree of saturation) per lane.
LOS F will result if v/c > 1 irrespective of lane delay value (does not apply for approaches and intersection).
Intersection and Approach LOS values are based on average delay for all lanes (v/c not used as specified in HCM 6).
Roundabout Capacity Model: US HCM 6.
Delay Model: HCM Delay Formula (Stopline Delay: Geometric Delay is not included).
Queue Model: SIDRA queue estimation methods are used for Back of Queue and Queue at Start of Gap.
Gap-Acceptance Capacity Formula: Siegloch M1 implied by US HCM 6 Roundabout Capacity Model.
HV (%) values are calculated for All Movement Classes of All Heavy Vehicle Model Designation.
Arrival Flows used in performance calculations are adjusted to include any Initial Queued Demand and Upstream Capacity Constraint effects.

d Dominant lane on roundabout approach

Approach Lane Flows (veh/h)

South: Bullfrog Rd

Mov. From S To Exit:	L2 W	T1 N	Total	%HV	Cap. veh/h	Deg. Satn v/c	Lane Util. %	Prob. SL Ov. %	Ov. Lane No.
Lane 1	131	170	301	0.6	1258	0.239	100	NA	NA
Approach	131	170	301	0.6		0.239			

North: Bullfrog Rd

Mov. From N To Exit:	T1 S	R2 W	Total	%HV	Cap. veh/h	Deg. Satn v/c	Lane Util. %	Prob. SL Ov. %	Ov. Lane No.
Lane 1	899	110	1009	1.0	1194	0.845	100	NA	NA
Approach	899	110	1009	1.0		0.845			

West: Suncadia Trail

Mov.	L2	R2	Total	%HV		Deg.	Lane	Prob.	Ov.

From W To Exit:	N	S			Cap. veh/h	Satn v/c	Util. %	SL Ov. %	Lane No.
Lane 1	85	146	231	0.0	547	0.423	100	NA	NA
Approach	85	146	231	0.0		0.423			
	Total	%HV	Deg.Satn (v/c)						
All Vehicles	1541	0.8		0.845					

Arrival Flows used in performance calculations are adjusted to include any Initial Queued Demand and Upstream Capacity Constraint effects.

Merge Analysis

	Exit Lane Number	Short Lane Length ft	Percent Opng in Lane %	Opposing Flow Rate veh/h	Critical Gap pcu/h	Follow-up Headway sec	Lane Flow Rate sec	Capacity veh/h	Deg. Satn veh/h	Min. Delay v/c	Merge Delay sec	sec
There are no Exit Short Lanes for Merge Analysis at this Site.												

Variable Demand Analysis

	Initial Queued Demand veh	Residual Queued Demand veh	Time for Residual Demand to Clear sec	Duration of Oversatn sec
South: Bullfrog Rd				
Lane 1	0.0	0.0	0.0	0.0
North: Bullfrog Rd				
Lane 1	0.0	0.0	0.0	0.0
West: Suncadia Trail				
Lane 1	0.0	0.0	0.0	0.0



Lane Group	EBL	EBT	EBR	WBL	WBT	WBR	NBL	NBT	NBR	SBL	SBT	SBR
Lane Configurations												
Traffic Volume (vph)	15	0	21	0	0	0	16	230	0	0	985	15
Future Volume (vph)	15	0	21	0	0	0	16	230	0	0	985	15
Ideal Flow (vphpl)	1900	1900	1900	1900	1900	1900	1900	1900	1900	1900	1900	1900
Link Speed (mph)		25			25			35			35	
Link Distance (ft)		888			397			1119			1103	
Travel Time (s)		24.2			10.8			21.8			21.5	
Peak Hour Factor	1.00	1.00	1.00	1.00	1.00	1.00	1.00	1.00	1.00	1.00	1.00	1.00
Heavy Vehicles (%)	7%	7%	7%	0%	0%	0%	0%	0%	0%	1%	1%	1%
Shared Lane Traffic (%)												
Sign Control		Stop			Stop			Free			Free	

Intersection Summary	
Area Type:	Other
Control Type: Unsignalized	

Intersection	
Int Delay, s/veh	0.9

Movement	EBL	EBT	EBR	WBL	WBT	WBR	NBL	NBT	NBR	SBL	SBT	SBR
Lane Configurations		↕			↕			↕			↕	
Traffic Vol, veh/h	15	0	21	0	0	0	16	230	0	0	985	15
Future Vol, veh/h	15	0	21	0	0	0	16	230	0	0	985	15
Conflicting Peds, #/hr	0	0	0	0	0	0	0	0	0	0	0	0
Sign Control	Stop	Stop	Stop	Stop	Stop	Stop	Free	Free	Free	Free	Free	Free
RT Channelized	-	-	None	-	-	None	-	-	None	-	-	None
Storage Length	-	-	-	-	-	-	-	-	-	-	-	-
Veh in Median Storage, #	-	0	-	-	0	-	-	0	-	-	0	-
Grade, %	-	0	-	-	0	-	-	0	-	-	0	-
Peak Hour Factor	100	100	100	100	100	100	100	100	100	100	100	100
Heavy Vehicles, %	7	7	7	0	0	0	0	0	0	1	1	1
Mvmt Flow	15	0	21	0	0	0	16	230	0	0	985	15

Major/Minor	Minor2			Minor1			Major1			Major2		
Conflicting Flow All	1255	1255	993	1265	1262	230	1000	0	0	230	0	0
Stage 1	993	993	-	262	262	-	-	-	-	-	-	-
Stage 2	262	262	-	1003	1000	-	-	-	-	-	-	-
Critical Hdwy	7.17	6.57	6.27	7.1	6.5	6.2	4.1	-	-	4.11	-	-
Critical Hdwy Stg 1	6.17	5.57	-	6.1	5.5	-	-	-	-	-	-	-
Critical Hdwy Stg 2	6.17	5.57	-	6.1	5.5	-	-	-	-	-	-	-
Follow-up Hdwy	3.563	4.063	3.363	3.5	4	3.3	2.2	-	-	2.209	-	-
Pot Cap-1 Maneuver	145	168	291	147	171	814	700	-	-	1344	-	-
Stage 1	289	317	-	747	695	-	-	-	-	-	-	-
Stage 2	732	682	-	294	324	-	-	-	-	-	-	-
Platoon blocked, %								-	-		-	-
Mov Cap-1 Maneuver	142	164	291	134	167	814	700	-	-	1344	-	-
Mov Cap-2 Maneuver	142	164	-	134	167	-	-	-	-	-	-	-
Stage 1	281	317	-	728	677	-	-	-	-	-	-	-
Stage 2	713	664	-	273	324	-	-	-	-	-	-	-

Approach	EB	WB	NB	SB
HCM Control Delay, s	26.6	0	0.7	0
HCM LOS	D	A		

Minor Lane/Major Mvmt	NBL	NBT	NBR	EBLn1	WBLn1	SBL	SBT	SBR
Capacity (veh/h)	700	-	-	202	-	1344	-	-
HCM Lane V/C Ratio	0.023	-	-	0.178	-	-	-	-
HCM Control Delay (s)	10.3	0	-	26.6	0	0	-	-
HCM Lane LOS	B	A	-	D	A	A	-	-
HCM 95th %tile Q(veh)	0.1	-	-	0.6	-	0	-	-

LANE LEVEL OF SERVICE

Lane Level of Service

Site: 6 [2025 With Project - Alt 6 Revised Proposal (Site Folder: Sunday PM Peak Hour)]

Output produced by SIDRA INTERSECTION Version: 9.1.1.200

47 North
Bullfrog Rd / SR 903
Site Category: (None)
Roundabout

	Approaches			Intersection
	South	East	North	
LOS	A	C	E	C

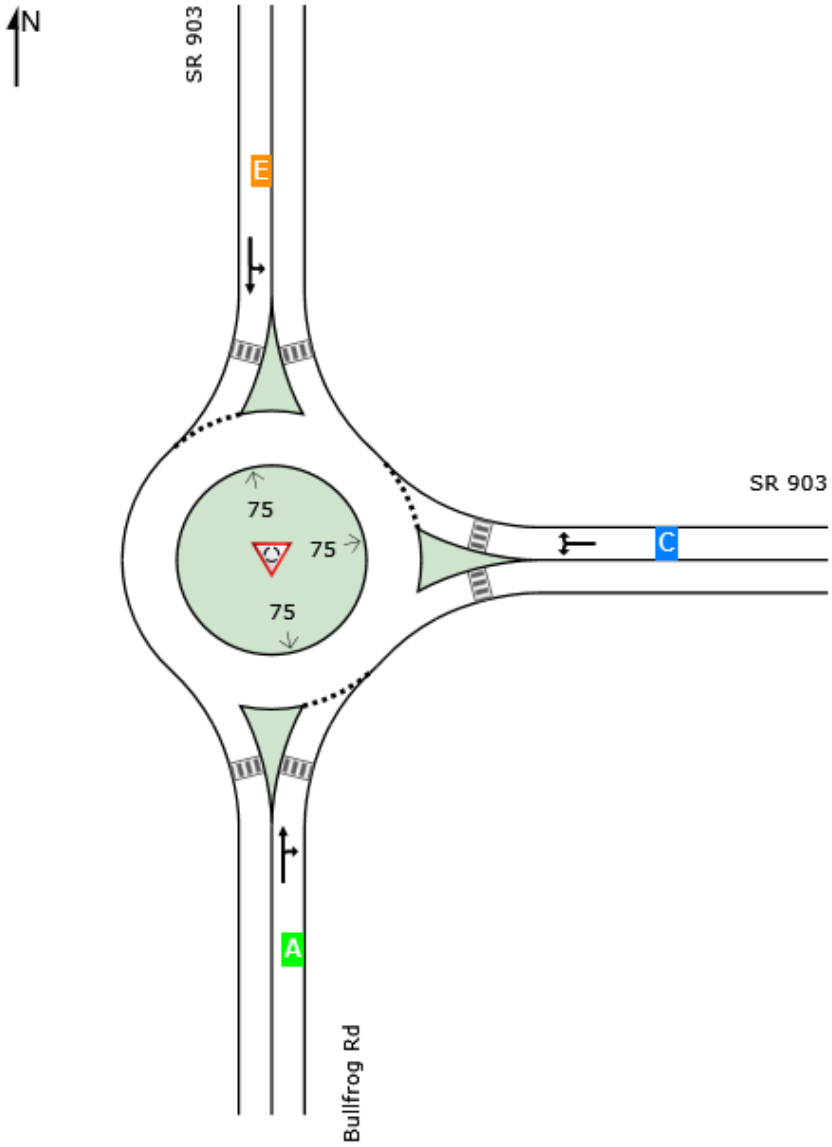

Site Level of Service (LOS) Method: Delay & v/c (HCM 6). Site LOS Method is specified in the Parameter Settings dialog (Options tab).
Roundabout LOS Method: Same as Sign Control.
Lane LOS values are based on average delay and v/c ratio (degree of saturation) per lane.
LOS F will result if v/c > 1 irrespective of lane delay value (does not apply for approaches and intersection).
Intersection and Approach LOS values are based on average delay for all lanes (v/c not used as specified in HCM 6).
Delay Model: HCM Delay Formula (Stopline Delay: Geometric Delay is not included).

LANE SUMMARY

Site: 6 [2025 With Project - Alt 6 Revised Proposal (Site Folder: Sunday PM Peak Hour)]

Output produced by SIDRA INTERSECTION Version: 9.1.1.200

47 North
Bullfrog Rd / SR 903
Site Category: (None)
Roundabout

Lane Use and Performance

	Demand Flows [Total veh/h	HV] %	Arrival Flows [Total veh/h	HV] %	Cap. veh/h	Deg. Satn v/c	Lane Util. %	Aver. Delay sec	Level of Service	95% Back Of Queue [Veh	Dist] ft	Lane Config	Lane Length ft	Cap. Adj. %	Prob. Block. %
South: Bullfrog Rd															
Lane 1[d]	245	0.0	245	0.0	1015	0.241	100	5.8	LOS A	1.2	29.4	Full	1600	0.0	0.0
Approach	245	0.0	245	0.0		0.241		5.8	LOS A	1.2	29.4				
East: SR 903															
Lane 1[d]	1016	1.1	1016	1.1	1180	0.861	100	20.6	LOS C	26.9	677.7	Full	1600	0.0	0.0
Approach	1016	1.1	1016	1.1		0.861		20.6	LOS C	26.9	677.7				
North: SR 903															
Lane 1[d]	581	0.3	581	0.3	654	0.889	100	37.1	LOS E	12.6	316.0	Full	1600	0.0	0.0
Approach	581	0.3	581	0.3		0.889		37.1	LOS E	12.6	316.0				
All Vehicles	1842	0.7	1842	0.7		0.889		23.8	LOS C	26.9	677.7				

Site Level of Service (LOS) Method: Delay & v/c (HCM 6). Site LOS Method is specified in the Parameter Settings dialog (Options tab).
Roundabout LOS Method: Same as Sign Control.
Lane LOS values are based on average delay and v/c ratio (degree of saturation) per lane.
LOS F will result if v/c > 1 irrespective of lane delay value (does not apply for approaches and intersection).
Intersection and Approach LOS values are based on average delay for all lanes (v/c not used as specified in HCM 6).
Roundabout Capacity Model: US HCM 6.
Delay Model: HCM Delay Formula (Stopline Delay: Geometric Delay is not included).
Queue Model: SIDRA queue estimation methods are used for Back of Queue and Queue at Start of Gap.
Gap-Acceptance Capacity Formula: Siegloch M1 implied by US HCM 6 Roundabout Capacity Model.
HV (%) values are calculated for All Movement Classes of All Heavy Vehicle Model Designation.
Arrival Flows used in performance calculations are adjusted to include any Initial Queued Demand and Upstream Capacity Constraint effects.

d Dominant lane on roundabout approach

Approach Lane Flows (veh/h)

South: Bullfrog Rd

Mov. From S To Exit:	T1 N	R2 E	Total	%HV	Cap. veh/h	Deg. Satn v/c	Lane Util. %	Prob. SL Ov. %	Ov. Lane No.
Lane 1	142	103	245	0.0	1015	0.241	100	NA	NA
Approach	142	103	245	0.0		0.241			

East: SR 903

Mov. From E To Exit:	L2 S	R2 N	Total	%HV	Cap. veh/h	Deg. Satn v/c	Lane Util. %	Prob. SL Ov. %	Ov. Lane No.
Lane 1	719	297	1016	1.1	1180	0.861	100	NA	NA
Approach	719	297	1016	1.1		0.861			

North: SR 903

Mov.	L2	T1	Total	%HV		Deg.	Lane	Prob.	Ov.

From N To Exit:	E	S			Cap. veh/h	Satn v/c	Util. %	SL Ov. %	Lane No.
Lane 1	300	281	581	0.3	654	0.889	100	NA	NA
Approach	300	281	581	0.3		0.889			

	Total	%HV	Deg.Satn (v/c)
All Vehicles	1842	0.7	0.889

Arrival Flows used in performance calculations are adjusted to include any Initial Queued Demand and Upstream Capacity Constraint effects.

Merge Analysis

	Exit Lane Number	Short Lane Length ft	Percent Opng in Lane %	Opposing Flow Rate veh/h	Critical Gap pcu/h	Follow-up Headway sec	Lane Flow Rate veh/h	Capacity veh/h	Deg. Satn v/c	Min. Delay sec	Merge Delay sec
There are no Exit Short Lanes for Merge Analysis at this Site.											

Variable Demand Analysis

	Initial Queued Demand veh	Residual Queued Demand veh	Time for Residual Demand to Clear sec	Duration of Oversatn sec
South: Bullfrog Rd				
Lane 1	0.0	0.0	0.0	0.0
East: SR 903				
Lane 1	0.0	0.0	0.0	0.0
North: SR 903				
Lane 1	0.0	0.0	0.0	0.0

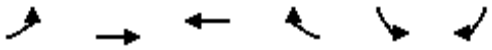

Lane Group	EBL	EBT	WBT	WBR	SBL	SBR
Lane Configurations						
Traffic Volume (vph)	8	592	1196	20	10	15
Future Volume (vph)	8	592	1196	20	10	15
Ideal Flow (vphpl)	1900	1900	1900	1900	1900	1900
Link Speed (mph)		25	25		30	
Link Distance (ft)		814	1314		535	
Travel Time (s)		22.2	35.8		12.2	
Confl. Peds. (#/hr)	5			5		
Peak Hour Factor	1.00	1.00	1.00	1.00	1.00	1.00
Heavy Vehicles (%)	1%	1%	1%	1%	0%	0%
Shared Lane Traffic (%)						
Sign Control		Free	Free		Stop	

Intersection Summary	
Area Type:	Other

Control Type: Unsignalized

Intersection	
Int Delay, s/veh	0.6

Movement	EBL	EBT	WBT	WBR	SBL	SBR
Lane Configurations						
Traffic Vol, veh/h	8	592	1196	20	10	15
Future Vol, veh/h	8	592	1196	20	10	15
Conflicting Peds, #/hr	5	0	0	5	0	0
Sign Control	Free	Free	Free	Free	Stop	Stop
RT Channelized	-	None	-	None	-	None
Storage Length	-	-	-	-	0	-
Veh in Median Storage, #	-	0	0	-	0	-
Grade, %	-	0	0	-	0	-
Peak Hour Factor	100	100	100	100	100	100
Heavy Vehicles, %	1	1	1	1	0	0
Mvmt Flow	8	592	1196	20	10	15

Major/Minor	Major1		Major2		Minor2	
Conflicting Flow All	1221	0	-	0	1819	1211
Stage 1	-	-	-	-	1211	-
Stage 2	-	-	-	-	608	-
Critical Hdwy	4.11	-	-	-	6.4	6.2
Critical Hdwy Stg 1	-	-	-	-	5.4	-
Critical Hdwy Stg 2	-	-	-	-	5.4	-
Follow-up Hdwy	2.209	-	-	-	3.5	3.3
Pot Cap-1 Maneuver	575	-	-	-	86	224
Stage 1	-	-	-	-	285	-
Stage 2	-	-	-	-	547	-
Platoon blocked, %		-	-	-		
Mov Cap-1 Maneuver	572	-	-	-	83	223
Mov Cap-2 Maneuver	-	-	-	-	83	-
Stage 1	-	-	-	-	278	-
Stage 2	-	-	-	-	544	-

Approach	EB	WB	SB
HCM Control Delay, s	0.2	0	38.2
HCM LOS			E

Minor Lane/Major Mvmt	EBL	EBT	WBT	WBR	SBLn1
Capacity (veh/h)	572	-	-	-	133
HCM Lane V/C Ratio	0.014	-	-	-	0.188
HCM Control Delay (s)	11.4	0	-	-	38.2
HCM Lane LOS	B	A	-	-	E
HCM 95th %tile Q(veh)	0	-	-	-	0.7



Lane Group	EBL	EBT	EBR	WBL	WBT	WBR	NBL	NBT	NBR	SBL	SBT	SBR
Lane Configurations												
Traffic Volume (vph)	3	516	78	20	1102	5	114	0	45	10	0	5
Future Volume (vph)	3	516	78	20	1102	5	114	0	45	10	0	5
Ideal Flow (vphpl)	1900	1900	1900	1900	1900	1900	1900	1900	1900	1900	1900	1900
Link Speed (mph)		25			25			25			25	
Link Distance (ft)		1314			374			633			254	
Travel Time (s)		35.8			10.2			17.3			6.9	
Confl. Peds. (#/hr)			3	3								
Peak Hour Factor	1.00	1.00	1.00	1.00	1.00	1.00	1.00	1.00	1.00	1.00	1.00	1.00
Heavy Vehicles (%)	1%	1%	1%	1%	1%	1%	3%	3%	3%	0%	0%	0%
Shared Lane Traffic (%)												
Sign Control		Free			Free			Stop			Stop	

Intersection Summary	
Area Type:	Other
Control Type: Unsignalized	

Intersection	
Int Delay, s/veh	41.2

Movement	EBL	EBT	EBR	WBL	WBT	WBR	NBL	NBT	NBR	SBL	SBT	SBR
Lane Configurations		↕			↕			↕			↕	
Traffic Vol, veh/h	3	516	78	20	1102	5	114	0	45	10	0	5
Future Vol, veh/h	3	516	78	20	1102	5	114	0	45	10	0	5
Conflicting Peds, #/hr	0	0	3	3	0	0	0	0	0	0	0	0
Sign Control	Free	Free	Free	Free	Free	Free	Stop	Stop	Stop	Stop	Stop	Stop
RT Channelized	-	-	None	-	-	None	-	-	None	-	-	None
Storage Length	-	-	-	-	-	-	-	-	-	-	-	-
Veh in Median Storage, #	-	0	-	-	0	-	-	0	-	-	0	-
Grade, %	-	0	-	-	0	-	-	0	-	-	0	-
Peak Hour Factor	100	100	100	100	100	100	100	100	100	100	100	100
Heavy Vehicles, %	1	1	1	1	1	1	3	3	3	0	0	0
Mvmt Flow	3	516	78	20	1102	5	114	0	45	10	0	5

Major/Minor	Major1			Major2			Minor1			Minor2		
Conflicting Flow All	1107	0	0	597	0	0	1711	1711	558	1729	1748	1105
Stage 1	-	-	-	-	-	-	564	564	-	1145	1145	-
Stage 2	-	-	-	-	-	-	1147	1147	-	584	603	-
Critical Hdwy	4.11	-	-	4.11	-	-	7.13	6.53	6.23	7.1	6.5	6.2
Critical Hdwy Stg 1	-	-	-	-	-	-	6.13	5.53	-	6.1	5.5	-
Critical Hdwy Stg 2	-	-	-	-	-	-	6.13	5.53	-	6.1	5.5	-
Follow-up Hdwy	2.209	-	-	2.209	-	-	3.527	4.027	3.327	3.5	4	3.3
Pot Cap-1 Maneuver	634	-	-	985	-	-	~ 71	90	527	70	87	259
Stage 1	-	-	-	-	-	-	509	507	-	245	277	-
Stage 2	-	-	-	-	-	-	241	272	-	501	492	-
Platoon blocked, %		-	-		-	-						
Mov Cap-1 Maneuver	634	-	-	982	-	-	~ 66	84	525	61	82	259
Mov Cap-2 Maneuver	-	-	-	-	-	-	~ 66	84	-	61	82	-
Stage 1	-	-	-	-	-	-	504	502	-	243	262	-
Stage 2	-	-	-	-	-	-	224	258	-	455	487	-

Approach	EB	WB	NB	SB
HCM Control Delay, s	0.1	0.2	$ 484.8	58.5
HCM LOS			F	F

Minor Lane/Major Mvmt	NBLn1	EBL	EBT	EBR	WBL	WBT	WBR	SBLn1
Capacity (veh/h)	88	634	-	-	982	-	-	82
HCM Lane V/C Ratio	1.807	0.005	-	-	0.02	-	-	0.183
HCM Control Delay (s)	$ 484.8	10.7	0	-	8.7	0	-	58.5
HCM Lane LOS	F	B	A	-	A	A	-	F
HCM 95th %tile Q(veh)	13.3	0	-	-	0.1	-	-	0.6

Notes			
~: Volume exceeds capacity	$: Delay exceeds 300s	+: Computation Not Defined	*: All major volume in platoon



Lane Group	EBL	EBT	EBR	WBL	WBT	WBR	NBL	NBT	NBR	SBL	SBT	SBR
Lane Configurations												
Traffic Volume (vph)	23	524	59	20	1051	25	91	0	15	10	0	5
Future Volume (vph)	23	524	59	20	1051	25	91	0	15	10	0	5
Ideal Flow (vphpl)	1900	1900	1900	1900	1900	1900	1900	1900	1900	1900	1900	1900
Link Speed (mph)		30			30			25			25	
Link Distance (ft)		374			1851			514			309	
Travel Time (s)		8.5			42.1			14.0			8.4	
Confl. Peds. (#/hr)			4	4								
Peak Hour Factor	1.00	1.00	1.00	1.00	1.00	1.00	1.00	1.00	1.00	1.00	1.00	1.00
Heavy Vehicles (%)	2%	2%	2%	1%	1%	1%	2%	2%	2%	0%	0%	0%
Shared Lane Traffic (%)												
Sign Control		Free			Free			Stop			Stop	

Intersection Summary	
Area Type:	Other

Control Type: Unsignalized

Intersection	
Int Delay, s/veh	21.2

Movement	EBL	EBT	EBR	WBL	WBT	WBR	NBL	NBT	NBR	SBL	SBT	SBR
Lane Configurations		↕			↕			↕			↕	
Traffic Vol, veh/h	23	524	59	20	1051	25	91	0	15	10	0	5
Future Vol, veh/h	23	524	59	20	1051	25	91	0	15	10	0	5
Conflicting Peds, #/hr	0	0	4	4	0	0	0	0	0	0	0	0
Sign Control	Free	Free	Free	Free	Free	Free	Stop	Stop	Stop	Stop	Stop	Stop
RT Channelized	-	-	None	-	-	None	-	-	None	-	-	None
Storage Length	-	-	-	-	-	-	-	-	-	-	-	-
Veh in Median Storage, #	-	0	-	-	0	-	-	0	-	-	0	-
Grade, %	-	0	-	-	0	-	-	0	-	-	0	-
Peak Hour Factor	100	100	100	100	100	100	100	100	100	100	100	100
Heavy Vehicles, %	2	2	2	1	1	1	2	2	2	0	0	0
Mvmt Flow	23	524	59	20	1051	25	91	0	15	10	0	5

Major/Minor	Major1			Major2			Minor1			Minor2		
Conflicting Flow All	1076	0	0	587	0	0	1710	1720	558	1711	1737	1064
Stage 1	-	-	-	-	-	-	604	604	-	1104	1104	-
Stage 2	-	-	-	-	-	-	1106	1116	-	607	633	-
Critical Hdwy	4.12	-	-	4.11	-	-	7.12	6.52	6.22	7.1	6.5	6.2
Critical Hdwy Stg 1	-	-	-	-	-	-	6.12	5.52	-	6.1	5.5	-
Critical Hdwy Stg 2	-	-	-	-	-	-	6.12	5.52	-	6.1	5.5	-
Follow-up Hdwy	2.218	-	-	2.209	-	-	3.518	4.018	3.318	3.5	4	3.3
Pot Cap-1 Maneuver	648	-	-	993	-	-	~ 72	89	529	72	88	273
Stage 1	-	-	-	-	-	-	485	488	-	258	289	-
Stage 2	-	-	-	-	-	-	255	283	-	487	476	-
Platoon blocked, %		-	-		-	-						
Mov Cap-1 Maneuver	648	-	-	989	-	-	~ 65	80	527	65	79	273
Mov Cap-2 Maneuver	-	-	-	-	-	-	~ 65	80	-	65	79	-
Stage 1	-	-	-	-	-	-	457	460	-	244	274	-
Stage 2	-	-	-	-	-	-	238	269	-	448	449	-

Approach	EB	WB	NB	SB
HCM Control Delay, s	0.4	0.2	$ 353	54.8
HCM LOS			F	F

Minor Lane/Major Mvmt	NBLn1	EBL	EBT	EBR	WBL	WBT	WBR	SBLn1
Capacity (veh/h)	74	648	-	-	989	-	-	87
HCM Lane V/C Ratio	1.432	0.035	-	-	0.02	-	-	0.172
HCM Control Delay (s)	$ 353	10.8	0	-	8.7	0	-	54.8
HCM Lane LOS	F	B	A	-	A	A	-	F
HCM 95th %tile Q(veh)	8.6	0.1	-	-	0.1	-	-	0.6

Notes			
~: Volume exceeds capacity	$: Delay exceeds 300s	+: Computation Not Defined	*: All major volume in platoon



Lane Group	EBT	EBR	WBL	WBT	NBL	NBR
Lane Configurations						
Traffic Volume (vph)	25	15	88	10	20	144
Future Volume (vph)	25	15	88	10	20	144
Ideal Flow (vphpl)	1900	1900	1900	1900	1900	1900
Link Speed (mph)	25			25	25	
Link Distance (ft)	358			633	311	
Travel Time (s)	9.8			17.3	8.5	
Peak Hour Factor	1.00	1.00	1.00	1.00	1.00	1.00
Heavy Vehicles (%)	5%	5%	0%	0%	4%	4%
Shared Lane Traffic (%)						
Sign Control	Stop			Stop	Stop	

Intersection Summary	
Area Type:	Other
Control Type: Unsignalized	

Intersection	
Intersection Delay, s/veh	7.7
Intersection LOS	A

Movement	EBT	EBR	WBL	WBT	NBL	NBR
Lane Configurations						
Traffic Vol, veh/h	25	15	88	10	20	144
Future Vol, veh/h	25	15	88	10	20	144
Peak Hour Factor	1.00	1.00	1.00	1.00	1.00	1.00
Heavy Vehicles, %	5	5	0	0	4	4
Mvmt Flow	25	15	88	10	20	144
Number of Lanes	1	0	0	1	1	0

Approach	EB	WB	NB
Opposing Approach	WB	EB	
Opposing Lanes	1	1	0
Conflicting Approach Left		NB	EB
Conflicting Lanes Left	0	1	1
Conflicting Approach Right	NB		WB
Conflicting Lanes Right	1	0	1
HCM Control Delay	7.4	8.1	7.6
HCM LOS	A	A	A

Lane	NBLn1	EBLn1	WBLn1
Vol Left, %	12%	0%	90%
Vol Thru, %	0%	62%	10%
Vol Right, %	88%	38%	0%
Sign Control	Stop	Stop	Stop
Traffic Vol by Lane	164	40	98
LT Vol	20	0	88
Through Vol	0	25	10
RT Vol	144	15	0
Lane Flow Rate	164	40	98
Geometry Grp	1	1	1
Degree of Util (X)	0.169	0.046	0.12
Departure Headway (Hd)	3.703	4.125	4.4
Convergence, Y/N	Yes	Yes	Yes
Cap	953	858	809
Service Time	1.785	2.201	2.455
HCM Lane V/C Ratio	0.172	0.047	0.121
HCM Control Delay	7.6	7.4	8.1
HCM Lane LOS	A	A	A
HCM 95th-tile Q	0.6	0.1	0.4

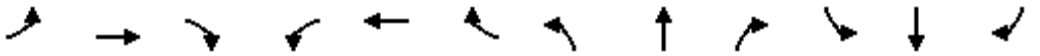

Lane Group	EBL	EBT	EBR	WBL	WBT	WBR	NBL	NBT	NBR	SBL	SBT	SBR
Lane Configurations												
Traffic Volume (vph)	88	220	120	55	295	95	70	76	130	50	60	43
Future Volume (vph)	88	220	120	55	295	95	70	76	130	50	60	43
Ideal Flow (vphpl)	1900	1900	1900	1900	1900	1900	1900	1900	1900	1900	1900	1900
Storage Length (ft)	150		0	80		0	70		0	70		0
Storage Lanes	1		0	1		0	1		1	1		0
Taper Length (ft)	25			25			25			25		
Link Speed (mph)		25			25			25			25	
Link Distance (ft)		218			305			227			311	
Travel Time (s)		5.9			8.3			6.2			8.5	
Confl. Peds. (#/hr)							1					1
Peak Hour Factor	1.00	1.00	1.00	1.00	1.00	1.00	1.00	1.00	1.00	1.00	1.00	1.00
Heavy Vehicles (%)	2%	2%	2%	2%	2%	2%	2%	2%	2%	0%	0%	0%
Shared Lane Traffic (%)												
Sign Control		Free			Free			Stop			Stop	

Intersection Summary	
Area Type:	Other
Control Type: Unsignalized	

Intersection	
Int Delay, s/veh	13.4

Movement	EBL	EBT	EBR	WBL	WBT	WBR	NBL	NBT	NBR	SBL	SBT	SBR
Lane Configurations												
Traffic Vol, veh/h	88	220	120	55	295	95	70	76	130	50	60	43
Future Vol, veh/h	88	220	120	55	295	95	70	76	130	50	60	43
Conflicting Peds, #/hr	0	0	0	0	0	0	1	0	0	0	0	1
Sign Control	Free	Free	Free	Free	Free	Free	Stop	Stop	Stop	Stop	Stop	Stop
RT Channelized	-	-	None	-	-	None	-	-	None	-	-	None
Storage Length	150	-	-	80	-	-	70	-	0	70	-	-
Veh in Median Storage, #	-	0	-	-	0	-	-	0	-	-	0	-
Grade, %	-	0	-	-	0	-	-	0	-	-	0	-
Peak Hour Factor	100	100	100	100	100	100	100	100	100	100	100	100
Heavy Vehicles, %	2	2	2	2	2	2	2	2	2	0	0	0
Mvmt Flow	88	220	120	55	295	95	70	76	130	50	60	43

Major/Minor	Major1			Major2			Minor1			Minor2		
Conflicting Flow All	390	0	0	340	0	0	961	956	280	1012	969	344
Stage 1	-	-	-	-	-	-	456	456	-	453	453	-
Stage 2	-	-	-	-	-	-	505	500	-	559	516	-
Critical Hdwy	4.12	-	-	4.12	-	-	7.12	6.52	6.22	7.1	6.5	6.2
Critical Hdwy Stg 1	-	-	-	-	-	-	6.12	5.52	-	6.1	5.5	-
Critical Hdwy Stg 2	-	-	-	-	-	-	6.12	5.52	-	6.1	5.5	-
Follow-up Hdwy	2.218	-	-	2.218	-	-	3.518	4.018	3.318	3.5	4	3.3
Pot Cap-1 Maneuver	1169	-	-	1219	-	-	236	258	759	220	256	703
Stage 1	-	-	-	-	-	-	584	568	-	590	573	-
Stage 2	-	-	-	-	-	-	549	543	-	517	538	-
Platoon blocked, %		-	-		-	-						
Mov Cap-1 Maneuver	1169	-	-	1219	-	-	161	228	759	124	226	702
Mov Cap-2 Maneuver	-	-	-	-	-	-	161	228	-	124	226	-
Stage 1	-	-	-	-	-	-	540	525	-	546	547	-
Stage 2	-	-	-	-	-	-	438	519	-	339	498	-

Approach	EB	WB	NB	SB
HCM Control Delay, s	1.7	1	41.1	31.9
HCM LOS			E	D

Minor Lane/Major Mvmt	NBLn1	NBLn2	EBL	EBT	EBR	WBL	WBT	WBR	SBLn1	SBLn2
Capacity (veh/h)	190	759	1169	-	-	1219	-	-	124	315
HCM Lane V/C Ratio	0.768	0.171	0.075	-	-	0.045	-	-	0.403	0.327
HCM Control Delay (s)	68.1	10.7	8.3	-	-	8.1	-	-	52.4	21.9
HCM Lane LOS	F	B	A	-	-	A	-	-	F	C
HCM 95th %tile Q(veh)	5.1	0.6	0.2	-	-	0.1	-	-	1.7	1.4

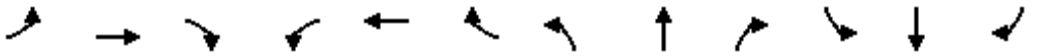

Lane Group	EBL	EBT	EBR	WBL	WBT	WBR	NBL	NBT	NBR	SBL	SBT	SBR
Lane Configurations												
Traffic Volume (vph)	75	370	5	60	505	40	20	51	60	5	69	50
Future Volume (vph)	75	370	5	60	505	40	20	51	60	5	69	50
Ideal Flow (vphpl)	1900	1900	1900	1900	1900	1900	1900	1900	1900	1900	1900	1900
Storage Length (ft)	150		0	175		0	75		0	0		0
Storage Lanes	1		0	1		0	1		1	0		0
Taper Length (ft)	25			25			25			25		
Link Speed (mph)		25			25			25			25	
Link Distance (ft)		494			1886			361			514	
Travel Time (s)		13.5			51.4			9.8			14.0	
Confl. Peds. (#/hr)	2		2	2		2						
Peak Hour Factor	1.00	1.00	1.00	1.00	1.00	1.00	1.00	1.00	1.00	1.00	1.00	1.00
Heavy Vehicles (%)	1%	1%	1%	2%	2%	2%	4%	4%	4%	3%	3%	3%
Shared Lane Traffic (%)												
Sign Control		Free			Free			Stop			Stop	

Intersection Summary	
Area Type:	Other
Control Type: Unsignalized	

Intersection	
Int Delay, s/veh	8.5

Movement	EBL	EBT	EBR	WBL	WBT	WBR	NBL	NBT	NBR	SBL	SBT	SBR
Lane Configurations												
Traffic Vol, veh/h	75	370	5	60	505	40	20	51	60	5	69	50
Future Vol, veh/h	75	370	5	60	505	40	20	51	60	5	69	50
Conflicting Peds, #/hr	2	0	2	2	0	2	0	0	0	0	0	0
Sign Control	Free	Free	Free	Free	Free	Free	Stop	Stop	Stop	Stop	Stop	Stop
RT Channelized	-	-	None	-	-	None	-	-	None	-	-	None
Storage Length	150	-	-	175	-	-	75	-	0	-	-	-
Veh in Median Storage, #	-	0	-	-	0	-	-	0	-	-	0	-
Grade, %	-	0	-	-	0	-	-	0	-	-	0	-
Peak Hour Factor	100	100	100	100	100	100	100	100	100	100	100	100
Heavy Vehicles, %	1	1	1	2	2	2	4	4	4	3	3	3
Mvmt Flow	75	370	5	60	505	40	20	51	60	5	69	50

Major/Minor	Major1			Major2			Minor1			Minor2		
Conflicting Flow All	547	0	0	377	0	0	1230	1192	375	1225	1174	527
Stage 1	-	-	-	-	-	-	525	525	-	647	647	-
Stage 2	-	-	-	-	-	-	705	667	-	578	527	-
Critical Hdwy	4.11	-	-	4.12	-	-	7.14	6.54	6.24	7.13	6.53	6.23
Critical Hdwy Stg 1	-	-	-	-	-	-	6.14	5.54	-	6.13	5.53	-
Critical Hdwy Stg 2	-	-	-	-	-	-	6.14	5.54	-	6.13	5.53	-
Follow-up Hdwy	2.209	-	-	2.218	-	-	3.536	4.036	3.336	3.527	4.027	3.327
Pot Cap-1 Maneuver	1027	-	-	1181	-	-	153	185	667	155	191	549
Stage 1	-	-	-	-	-	-	532	526	-	458	465	-
Stage 2	-	-	-	-	-	-	424	454	-	500	527	-
Platoon blocked, %		-	-		-	-						
Mov Cap-1 Maneuver	1025	-	-	1179	-	-	86	162	666	97	167	548
Mov Cap-2 Maneuver	-	-	-	-	-	-	86	162	-	97	167	-
Stage 1	-	-	-	-	-	-	492	487	-	424	440	-
Stage 2	-	-	-	-	-	-	308	430	-	378	487	-

Approach	EB	WB	NB	SB
HCM Control Delay, s	1.5	0.8	38.5	39.6
HCM LOS			E	E

Minor Lane/Major Mvmt	NBLn1	NBLn2	EBL	EBT	EBR	WBL	WBT	WBR	SBLn1
Capacity (veh/h)	130	666	1025	-	-	1179	-	-	223
HCM Lane V/C Ratio	0.546	0.09	0.073	-	-	0.051	-	-	0.556
HCM Control Delay (s)	61.9	10.9	8.8	-	-	8.2	-	-	39.6
HCM Lane LOS	F	B	A	-	-	A	-	-	E
HCM 95th %tile Q(veh)	2.7	0.3	0.2	-	-	0.2	-	-	3



Lane Group	EBL	EBT	EBR	WBL	WBT	WBR	NBL	NBT	NBR	SBL	SBT	SBR
Lane Configurations												
Traffic Volume (vph)	31	374	119	70	715	10	366	15	10	5	10	25
Future Volume (vph)	31	374	119	70	715	10	366	15	10	5	10	25
Ideal Flow (vphpl)	1900	1900	1900	1900	1900	1900	1900	1900	1900	1900	1900	1900
Storage Length (ft)	0		0	0		0	70		0	0		0
Storage Lanes	0		0	0		0	1		0	0		0
Taper Length (ft)	25			25			25			25		
Link Speed (mph)		25			25			25			25	
Link Distance (ft)		1851			1050			401			441	
Travel Time (s)		50.5			28.6			10.9			12.0	
Confl. Peds. (#/hr)	8		3	3		8	4		2	2		4
Peak Hour Factor	1.00	1.00	1.00	1.00	1.00	1.00	1.00	1.00	1.00	1.00	1.00	1.00
Heavy Vehicles (%)	3%	3%	3%	1%	1%	1%	1%	1%	1%	0%	0%	0%
Shared Lane Traffic (%)												
Sign Control		Free			Free			Stop			Stop	

Intersection Summary	
Area Type:	Other
Control Type: Unsignalized	

Intersection	
Int Delay, s/veh	293.3

Movement	EBL	EBT	EBR	WBL	WBT	WBR	NBL	NBT	NBR	SBL	SBT	SBR
Lane Configurations												
Traffic Vol, veh/h	31	374	119	70	715	10	366	15	10	5	10	25
Future Vol, veh/h	31	374	119	70	715	10	366	15	10	5	10	25
Conflicting Peds, #/hr	8	0	3	3	0	8	4	0	2	2	0	4
Sign Control	Free	Free	Free	Free	Free	Free	Stop	Stop	Stop	Stop	Stop	Stop
RT Channelized	-	-	None	-	-	None	-	-	None	-	-	None
Storage Length	-	-	-	-	-	-	70	-	-	-	-	-
Veh in Median Storage, #	-	0	-	-	0	-	-	0	-	-	0	-
Grade, %	-	0	-	-	0	-	-	0	-	-	0	-
Peak Hour Factor	100	100	100	100	100	100	100	100	100	100	100	100
Heavy Vehicles, %	3	3	3	1	1	1	1	1	1	0	0	0
Mvmt Flow	31	374	119	70	715	10	366	15	10	5	10	25

Major/Minor	Major1			Major2			Minor1			Minor2		
Conflicting Flow All	733	0	0	496	0	0	1381	1372	439	1378	1426	732
Stage 1	-	-	-	-	-	-	499	499	-	868	868	-
Stage 2	-	-	-	-	-	-	882	873	-	510	558	-
Critical Hdwy	4.13	-	-	4.11	-	-	7.11	6.51	6.21	7.1	6.5	6.2
Critical Hdwy Stg 1	-	-	-	-	-	-	6.11	5.51	-	6.1	5.5	-
Critical Hdwy Stg 2	-	-	-	-	-	-	6.11	5.51	-	6.1	5.5	-
Follow-up Hdwy	2.227	-	-	2.209	-	-	3.509	4.009	3.309	3.5	4	3.3
Pot Cap-1 Maneuver	867	-	-	1073	-	-	~ 122	147	620	123	137	424
Stage 1	-	-	-	-	-	-	555	545	-	350	372	-
Stage 2	-	-	-	-	-	-	~ 342	369	-	550	515	-
Platoon blocked, %		-	-		-	-						
Mov Cap-1 Maneuver	860	-	-	1070	-	-	~ 94	123	617	96	114	419
Mov Cap-2 Maneuver	-	-	-	-	-	-	~ 94	123	-	96	114	-
Stage 1	-	-	-	-	-	-	525	516	-	330	328	-
Stage 2	-	-	-	-	-	-	~ 276	326	-	498	487	-

Approach	EB	WB	NB	SB
HCM Control Delay, s	0.6	0.8	$ 1307.7	27.3
HCM LOS			F	D

Minor Lane/Major Mvmt	NBLn1	NBLn2	EBL	EBT	EBR	WBL	WBT	WBR	SBLn1
Capacity (veh/h)	94	181	860	-	-	1070	-	-	201
HCM Lane V/C Ratio	3.894	0.138	0.036	-	-	0.065	-	-	0.199
HCM Control Delay (s)	$ 1395.1	28.1	9.3	0	-	8.6	0	-	27.3
HCM Lane LOS	F	D	A	A	-	A	A	-	D
HCM 95th %tile Q(veh)	37.6	0.5	0.1	-	-	0.2	-	-	0.7

Notes			
~: Volume exceeds capacity	$: Delay exceeds 300s	+: Computation Not Defined	*: All major volume in platoon

Lane Group	EBL	EBT	EBR	WBL	WBT	WBR	NBL	NBT	NBR	SBL	SBT	SBR
Lane Configurations												
Traffic Volume (vph)	15	320	90	65	490	301	80	75	75	53	121	40
Future Volume (vph)	15	320	90	65	490	301	80	75	75	53	121	40
Ideal Flow (vphpl)	1900	1900	1900	1900	1900	1900	1900	1900	1900	1900	1900	1900
Storage Length (ft)	90		0	100		0	150		0	70		0
Storage Lanes	1		0	1		0	1		0	1		0
Taper Length (ft)	25			25			25			25		
Right Turn on Red			Yes			Yes			Yes			Yes
Link Speed (mph)		25			25			25			25	
Link Distance (ft)		1886			1034			457			401	
Travel Time (s)		51.4			28.2			12.5			10.9	
Confl. Peds. (#/hr)			1	1					2	2		
Peak Hour Factor	1.00	1.00	1.00	1.00	1.00	1.00	1.00	1.00	1.00	1.00	1.00	1.00
Heavy Vehicles (%)	2%	2%	2%	2%	2%	2%	1%	1%	1%	1%	1%	1%
Shared Lane Traffic (%)												
Turn Type	Perm	NA		Perm	NA		Perm	NA		Perm	NA	
Protected Phases		2			6			4			8	
Permitted Phases	2			6			4			8		
Detector Phase	2	2		6	6		4	4		8	8	
Switch Phase												
Minimum Initial (s)	10.0	10.0		10.0	10.0		5.0	5.0		5.0	5.0	
Minimum Split (s)	33.6	33.6		32.6	32.6		31.6	31.6		28.6	28.6	
Total Split (s)	70.0	70.0		70.0	70.0		30.0	30.0		30.0	30.0	
Total Split (%)	70.0%	70.0%		70.0%	70.0%		30.0%	30.0%		30.0%	30.0%	
Yellow Time (s)	3.6	3.6		3.6	3.6		3.6	3.6		3.6	3.6	
All-Red Time (s)	1.0	1.0		1.0	1.0		1.0	1.0		1.0	1.0	
Lost Time Adjust (s)	0.0	0.0		0.0	0.0		0.0	0.0		0.0	0.0	
Total Lost Time (s)	4.6	4.6		4.6	4.6		4.6	4.6		4.6	4.6	
Lead/Lag												
Lead-Lag Optimize?												
Recall Mode	Max	Max		Max	Max		None	None		None	None	

Intersection Summary	
Area Type:	Other
Cycle Length: 100	
Actuated Cycle Length: 90.7	
Natural Cycle: 70	
Control Type: Actuated-Uncoordinated	

Splits and Phases: 14: S Cle Elum Way/Stafford Ave & W First St



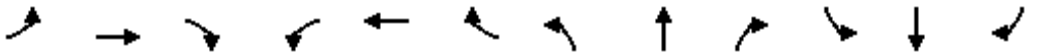

Movement	EBL	EBT	EBR	WBL	WBT	WBR	NBL	NBT	NBR	SBL	SBT	SBR
Lane Configurations												
Traffic Volume (veh/h)	15	320	90	65	490	301	80	75	75	53	121	40
Future Volume (veh/h)	15	320	90	65	490	301	80	75	75	53	121	40
Initial Q (Qb), veh	0	0	0	0	0	0	0	0	0	0	0	0
Ped-Bike Adj(A_pbT)	1.00		1.00	1.00		1.00	1.00		0.99	1.00		0.99
Parking Bus, Adj	1.00	1.00	1.00	1.00	1.00	1.00	1.00	1.00	1.00	1.00	1.00	1.00
Work Zone On Approach		No			No			No			No	
Adj Sat Flow, veh/h/ln	1870	1870	1870	1870	1870	1870	1885	1885	1885	1885	1885	1885
Adj Flow Rate, veh/h	15	320	90	65	490	301	80	75	75	53	121	40
Peak Hour Factor	1.00	1.00	1.00	1.00	1.00	1.00	1.00	1.00	1.00	1.00	1.00	1.00
Percent Heavy Veh, %	2	2	2	2	2	2	1	1	1	1	1	1
Cap, veh/h	411	1007	283	697	777	478	204	157	157	208	246	81
Arrive On Green	0.72	0.72	0.72	0.72	0.72	0.72	0.18	0.18	0.18	0.18	0.18	0.18
Sat Flow, veh/h	685	1404	395	975	1084	666	1231	862	862	1243	1354	448
Grp Volume(v), veh/h	15	0	410	65	0	791	80	0	150	53	0	161
Grp Sat Flow(s),veh/h/ln	685	0	1799	975	0	1750	1231	0	1724	1243	0	1802
Q Serve(g_s), s	1.1	0.0	7.6	2.4	0.0	21.3	5.7	0.0	7.1	3.6	0.0	7.3
Cycle Q Clear(g_c), s	22.3	0.0	7.6	10.0	0.0	21.3	13.0	0.0	7.1	10.7	0.0	7.3
Prop In Lane	1.00		0.22	1.00		0.38	1.00		0.50	1.00		0.25
Lane Grp Cap(c), veh/h	411	0	1290	697	0	1255	204	0	314	208	0	328
V/C Ratio(X)	0.04	0.00	0.32	0.09	0.00	0.63	0.39	0.00	0.48	0.25	0.00	0.49
Avail Cap(c_a), veh/h	411	0	1290	697	0	1255	323	0	480	328	0	502
HCM Platoon Ratio	1.00	1.00	1.00	1.00	1.00	1.00	1.00	1.00	1.00	1.00	1.00	1.00
Upstream Filter(I)	1.00	0.00	1.00	1.00	0.00	1.00	1.00	0.00	1.00	1.00	0.00	1.00
Uniform Delay (d), s/veh	12.4	0.0	4.7	6.6	0.0	6.7	39.4	0.0	33.4	38.2	0.0	33.5
Incr Delay (d2), s/veh	0.2	0.0	0.6	0.3	0.0	2.4	1.7	0.0	1.6	0.9	0.0	1.6
Initial Q Delay(d3),s/veh	0.0	0.0	0.0	0.0	0.0	0.0	0.0	0.0	0.0	0.0	0.0	0.0
%ile BackOfQ(50%),veh/ln	0.2	0.0	2.6	0.5	0.0	7.3	1.8	0.0	3.1	1.2	0.0	3.3
Unsig. Movement Delay, s/veh												
LnGrp Delay(d),s/veh	12.6	0.0	5.4	6.8	0.0	9.1	41.1	0.0	35.0	39.1	0.0	35.1
LnGrp LOS	B	A	A	A	A	A	D	A	D	D	A	D
Approach Vol, veh/h		425			856			230			214	
Approach Delay, s/veh		5.6			8.9			37.1			36.1	
Approach LOS		A			A			D			D	

Timer - Assigned Phs		2		4		6		8				
Phs Duration (G+Y+Rc), s		70.0		21.2		70.0		21.2				
Change Period (Y+Rc), s		4.6		4.6		4.6		4.6				
Max Green Setting (Gmax), s		65.4		25.4		65.4		25.4				
Max Q Clear Time (g_c+I1), s		24.3		15.0		23.3		12.7				
Green Ext Time (p_c), s		3.3		1.1		8.5		1.2				

Intersection Summary												
HCM 6th Ctrl Delay			15.2									
HCM 6th LOS			B									

Notes

User approved pedestrian interval to be less than phase max green.



Lane Group	EBL	EBT	EBR	WBL	WBT	WBR	NBL	NBT	NBR	SBL	SBT	SBR
Lane Configurations												
Traffic Volume (vph)	26	242	126	10	265	20	538	15	10	15	10	22
Future Volume (vph)	26	242	126	10	265	20	538	15	10	15	10	22
Ideal Flow (vphpl)	1900	1900	1900	1900	1900	1900	1900	1900	1900	1900	1900	1900
Storage Length (ft)	0		0	0		0	150		0	0		0
Storage Lanes	0		0	0		0	1		0	0		0
Taper Length (ft)	25			25			25			25		
Link Speed (mph)		25			25			25			25	
Link Distance (ft)		1050			503			379			273	
Travel Time (s)		28.6			13.7			10.3			7.4	
Confl. Peds. (#/hr)			1	1					1	1		
Peak Hour Factor	1.00	1.00	1.00	1.00	1.00	1.00	1.00	1.00	1.00	1.00	1.00	1.00
Heavy Vehicles (%)	2%	2%	2%	1%	1%	1%	2%	2%	2%	8%	8%	8%
Parking (#/hr)								0	0			
Shared Lane Traffic (%)												
Sign Control		Free			Free			Stop			Stop	

Intersection Summary	
Area Type:	Other
Control Type: Unsignalized	

Intersection	
Int Delay, s/veh	125.1

Movement	EBL	EBT	EBR	WBL	WBT	WBR	NBL	NBT	NBR	SBL	SBT	SBR
Lane Configurations												
Traffic Vol, veh/h	26	242	126	10	265	20	538	15	10	15	10	22
Future Vol, veh/h	26	242	126	10	265	20	538	15	10	15	10	22
Conflicting Peds, #/hr	0	0	1	1	0	0	0	0	1	1	0	0
Sign Control	Free	Free	Free	Free	Free	Free	Stop	Stop	Stop	Stop	Stop	Stop
RT Channelized	-	-	None	-	-	None	-	-	None	-	-	None
Storage Length	-	-	-	-	-	-	150	-	-	-	-	-
Veh in Median Storage, #	-	0	-	-	0	-	-	0	-	-	0	-
Grade, %	-	0	-	-	0	-	-	0	-	-	0	-
Peak Hour Factor	100	100	100	100	100	100	100	100	100	100	100	100
Heavy Vehicles, %	2	2	2	1	1	1	2	2	2	8	8	8
Mvmt Flow	26	242	126	10	265	20	538	15	10	15	10	22

Major/Minor	Major1			Major2			Minor1			Minor2		
Conflicting Flow All	285	0	0	369	0	0	669	663	307	666	716	275
Stage 1	-	-	-	-	-	-	358	358	-	295	295	-
Stage 2	-	-	-	-	-	-	311	305	-	371	421	-
Critical Hdwy	4.12	-	-	4.11	-	-	7.12	6.52	6.22	7.18	6.58	6.28
Critical Hdwy Stg 1	-	-	-	-	-	-	6.12	5.52	-	6.18	5.58	-
Critical Hdwy Stg 2	-	-	-	-	-	-	6.12	5.52	-	6.18	5.58	-
Follow-up Hdwy	2.218	-	-	2.209	-	-	3.518	4.018	3.318	3.572	4.072	3.372
Pot Cap-1 Maneuver	1277	-	-	1195	-	-	~ 371	382	733	365	348	750
Stage 1	-	-	-	-	-	-	660	628	-	701	658	-
Stage 2	-	-	-	-	-	-	699	662	-	637	579	-
Platoon blocked, %		-	-		-	-						
Mov Cap-1 Maneuver	1277	-	-	1194	-	-	~ 342	368	732	339	335	750
Mov Cap-2 Maneuver	-	-	-	-	-	-	~ 342	368	-	339	335	-
Stage 1	-	-	-	-	-	-	642	611	-	683	651	-
Stage 2	-	-	-	-	-	-	661	655	-	596	563	-

Approach	EB	WB	NB	SB
HCM Control Delay, s	0.5	0.3	286.9	13.8
HCM LOS			F	B

Minor Lane/Major Mvmt	NBLn1	NBLn2	EBL	EBT	EBR	WBL	WBT	WBR	SBLn1
Capacity (veh/h)	342	459	1277	-	-	1194	-	-	454
HCM Lane V/C Ratio	1.573	0.054	0.02	-	-	0.008	-	-	0.104
HCM Control Delay (s)	299.6	13.3	7.9	0	-	8	0	-	13.8
HCM Lane LOS	F	B	A	A	-	A	A	-	B
HCM 95th %tile Q(veh)	31	0.2	0.1	-	-	0	-	-	0.3

Notes			
~: Volume exceeds capacity	$: Delay exceeds 300s	+: Computation Not Defined	*: All major volume in platoon

Lane Group	EBL	EBT	EBR	WBL	WBT	WBR	NBL	NBT	NBR	SBL	SBT	SBR
Lane Configurations												
Traffic Volume (vph)	15	305	123	35	502	285	319	323	35	36	100	10
Future Volume (vph)	15	305	123	35	502	285	319	323	35	36	100	10
Ideal Flow (vphpl)	1900	1900	1900	1900	1900	1900	1900	1900	1900	1900	1900	1900
Storage Length (ft)	75		0	100		0	150		0	125		0
Storage Lanes	1		0	1		0	1		0	1		0
Taper Length (ft)	25			25			25			25		
Right Turn on Red			Yes			Yes			Yes			Yes
Link Speed (mph)		25			25			25			25	
Link Distance (ft)		1034			490			313			379	
Travel Time (s)		28.2			13.4			8.5			10.3	
Confl. Peds. (#/hr)	12		13	13		12	8		5	5		8
Peak Hour Factor	1.00	1.00	1.00	1.00	1.00	1.00	1.00	1.00	1.00	1.00	1.00	1.00
Heavy Vehicles (%)	2%	2%	2%	1%	1%	1%	2%	2%	2%	3%	3%	3%
Parking (#/hr)		0	0		0	0		0	0		0	0
Shared Lane Traffic (%)												
Turn Type	Perm	NA		Perm	NA		Perm	NA		Perm	NA	
Protected Phases		2			6			8			4	
Permitted Phases	2			6			8			4		
Detector Phase	2	2		6	6		8	8		4	4	
Switch Phase												
Minimum Initial (s)	15.0	15.0		15.0	15.0		8.0	8.0		8.0	8.0	
Minimum Split (s)	29.5	29.5		28.5	28.5		27.5	27.5		29.5	29.5	
Total Split (s)	58.0	58.0		58.0	58.0		32.0	32.0		32.0	32.0	
Total Split (%)	64.4%	64.4%		64.4%	64.4%		35.6%	35.6%		35.6%	35.6%	
Yellow Time (s)	3.5	3.5		3.5	3.5		3.5	3.5		3.5	3.5	
All-Red Time (s)	1.0	1.0		1.0	1.0		1.0	1.0		1.0	1.0	
Lost Time Adjust (s)	0.0	0.0		0.0	0.0		0.0	0.0		0.0	0.0	
Total Lost Time (s)	4.5	4.5		4.5	4.5		4.5	4.5		4.5	4.5	
Lead/Lag												
Lead-Lag Optimize?												
Recall Mode	C-Min	C-Min		C-Min	C-Min		None	None		None	None	

Intersection Summary	
Area Type:	Other
Cycle Length: 90	
Actuated Cycle Length: 90	
Offset: 0 (0%), Referenced to phase 2:EBTL and 6:WBTL, Start of Green	
Natural Cycle: 75	
Control Type: Actuated-Coordinated	

Splits and Phases: 16: Oakes Ave & W First St



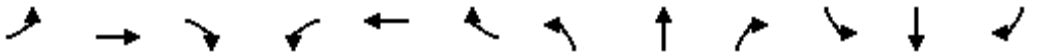

Movement	EBL	EBT	EBR	WBL	WBT	WBR	NBL	NBT	NBR	SBL	SBT	SBR
Lane Configurations												
Traffic Volume (veh/h)	15	305	123	35	502	285	319	323	35	36	100	10
Future Volume (veh/h)	15	305	123	35	502	285	319	323	35	36	100	10
Initial Q (Qb), veh	0	0	0	0	0	0	0	0	0	0	0	0
Ped-Bike Adj(A_pbT)	1.00		0.99	1.00		0.99	0.99		0.99	1.00		0.99
Parking Bus, Adj	1.00	1.00	0.90	1.00	1.00	0.90	1.00	1.00	0.90	1.00	1.00	0.90
Work Zone On Approach		No			No			No			No	
Adj Sat Flow, veh/h/ln	1870	1870	1870	1885	1885	1885	1870	1870	1870	1856	1856	1856
Adj Flow Rate, veh/h	15	305	123	35	502	285	319	323	35	36	100	10
Peak Hour Factor	1.00	1.00	1.00	1.00	1.00	1.00	1.00	1.00	1.00	1.00	1.00	1.00
Percent Heavy Veh, %	2	2	2	1	1	1	2	2	2	3	3	3
Cap, veh/h	487	676	272	510	601	341	405	455	49	195	456	46
Arrive On Green	0.59	0.59	0.59	1.00	1.00	1.00	0.31	0.31	0.31	0.31	0.31	0.31
Sat Flow, veh/h	685	1137	458	965	1012	574	1270	1490	161	1012	1492	149
Grp Volume(v), veh/h	15	0	428	35	0	787	319	0	358	36	0	110
Grp Sat Flow(s),veh/h/ln	685	0	1595	965	0	1586	1270	0	1652	1012	0	1641
Q Serve(g_s), s	0.8	0.0	13.4	0.9	0.0	0.0	22.5	0.0	17.3	2.9	0.0	4.5
Cycle Q Clear(g_c), s	0.8	0.0	13.4	14.3	0.0	0.0	27.0	0.0	17.3	20.2	0.0	4.5
Prop In Lane	1.00		0.29	1.00		0.36	1.00		0.10	1.00		0.09
Lane Grp Cap(c), veh/h	487	0	948	510	0	943	405	0	505	195	0	501
V/C Ratio(X)	0.03	0.00	0.45	0.07	0.00	0.83	0.79	0.00	0.71	0.18	0.00	0.22
Avail Cap(c_a), veh/h	487	0	948	510	0	943	405	0	505	195	0	501
HCM Platoon Ratio	1.00	1.00	1.00	2.00	2.00	2.00	1.00	1.00	1.00	1.00	1.00	1.00
Upstream Filter(I)	0.96	0.00	0.96	0.73	0.00	0.73	1.00	0.00	1.00	1.00	0.00	1.00
Uniform Delay (d), s/veh	7.6	0.0	10.1	1.8	0.0	0.0	33.3	0.0	27.7	36.7	0.0	23.3
Incr Delay (d2), s/veh	0.1	0.0	1.5	0.2	0.0	6.5	9.2	0.0	3.9	0.2	0.0	0.1
Initial Q Delay(d3),s/veh	0.0	0.0	0.0	0.0	0.0	0.0	0.0	0.0	0.0	0.0	0.0	0.0
%ile BackOfQ(50%),veh/ln	0.1	0.0	4.8	0.1	0.0	1.7	7.8	0.0	7.3	0.7	0.0	1.7
Unsig. Movement Delay, s/veh												
LnGrp Delay(d),s/veh	7.7	0.0	11.6	2.0	0.0	6.5	42.5	0.0	31.6	36.8	0.0	23.3
LnGrp LOS	A	A	B	A	A	A	D	A	C	D	A	C
Approach Vol, veh/h		443			822			677			146	
Approach Delay, s/veh		11.5			6.3			36.8			26.7	
Approach LOS		B			A			D			C	

Timer - Assigned Phs		2		4		6		8				
Phs Duration (G+Y+Rc), s		58.0		32.0		58.0		32.0				
Change Period (Y+Rc), s		4.5		4.5		4.5		4.5				
Max Green Setting (Gmax), s		53.5		27.5		53.5		27.5				
Max Q Clear Time (g_c+I1), s		15.4		22.2		16.3		29.0				
Green Ext Time (p_c), s		3.4		0.2		8.1		0.0				

Intersection Summary												
HCM 6th Ctrl Delay			18.7									
HCM 6th LOS			B									



Lane Group	EBL	EBT	EBR	WBL	WBT	WBR	NBL	NBT	NBR	SBL	SBT	SBR
Lane Configurations												
Traffic Volume (vph)	18	171	83	10	177	10	85	10	10	5	10	23
Future Volume (vph)	18	171	83	10	177	10	85	10	10	5	10	23
Ideal Flow (vphpl)	1900	1900	1900	1900	1900	1900	1900	1900	1900	1900	1900	1900
Link Speed (mph)		25			25			25			25	
Link Distance (ft)		503			709			369			307	
Travel Time (s)		13.7			19.3			10.1			8.4	
Confl. Peds. (#/hr)	1		1	1		1			10	10		
Peak Hour Factor	1.00	1.00	1.00	1.00	1.00	1.00	1.00	1.00	1.00	1.00	1.00	1.00
Heavy Vehicles (%)	2%	2%	2%	1%	1%	1%	0%	0%	0%	0%	0%	0%
Parking (#/hr)	0	0	0	0	0	0	0	0	0	0	0	0
Shared Lane Traffic (%)												
Sign Control		Stop			Stop			Stop			Stop	

Intersection Summary	
Area Type:	Other
Control Type: Unsignalized	

Intersection	
Intersection Delay, s/veh	9.2
Intersection LOS	A

Movement	EBL	EBT	EBR	WBL	WBT	WBR	NBL	NBT	NBR	SBL	SBT	SBR
Lane Configurations												
Traffic Vol, veh/h	18	171	83	10	177	10	85	10	10	5	10	23
Future Vol, veh/h	18	171	83	10	177	10	85	10	10	5	10	23
Peak Hour Factor	1.00	1.00	1.00	1.00	1.00	1.00	1.00	1.00	1.00	1.00	1.00	1.00
Heavy Vehicles, %	2	2	2	1	1	1	0	0	0	0	0	0
Mvmt Flow	18	171	83	10	177	10	85	10	10	5	10	23
Number of Lanes	0	1	0	0	1	0	0	1	0	0	1	0

Approach	EB	WB	NB	SB
Opposing Approach	WB	EB	SB	NB
Opposing Lanes	1	1	1	1
Conflicting Approach Left	SB	NB	EB	WB
Conflicting Lanes Left	1	1	1	1
Conflicting Approach Right	NB	SB	WB	EB
Conflicting Lanes Right	1	1	1	1
HCM Control Delay	9.5	9.1	9	8.1
HCM LOS	A	A	A	A

Lane	NBLn1	EBLn1	WBLn1	SBLn1
Vol Left, %	81%	7%	5%	13%
Vol Thru, %	10%	63%	90%	26%
Vol Right, %	10%	31%	5%	61%
Sign Control	Stop	Stop	Stop	Stop
Traffic Vol by Lane	105	272	197	38
LT Vol	85	18	10	5
Through Vol	10	171	177	10
RT Vol	10	83	10	23
Lane Flow Rate	105	272	197	38
Geometry Grp	1	1	1	1
Degree of Util (X)	0.149	0.328	0.249	0.05
Departure Headway (Hd)	5.094	4.347	4.551	4.755
Convergence, Y/N	Yes	Yes	Yes	Yes
Cap	702	827	788	749
Service Time	3.139	2.379	2.585	2.807
HCM Lane V/C Ratio	0.15	0.329	0.25	0.051
HCM Control Delay	9	9.5	9.1	8.1
HCM Lane LOS	A	A	A	A
HCM 95th-tile Q	0.5	1.4	1	0.2

Lane Group	EBL	EBT	EBR	WBL	WBT	WBR	NBL	NBT	NBR	SBL	SBT	SBR
Lane Configurations												
Traffic Volume (vph)	20	326	20	25	757	76	5	19	15	90	18	15
Future Volume (vph)	20	326	20	25	757	76	5	19	15	90	18	15
Satd. Flow (prot)	1770	1658	0	1770	1649	0	0	1881	1454	0	1824	1454
Flt Permitted	0.282			0.549				0.941			0.745	
Satd. Flow (perm)	525	1658	0	1016	1649	0	0	1785	1416	0	1409	1414
Satd. Flow (RTOR)		6			10				18			18
Confl. Peds. (#/hr)	4		8	8		4	5		4	4		5
Peak Hour Factor	1.00	1.00	1.00	1.00	1.00	1.00	1.00	1.00	1.00	1.00	1.00	1.00
Heavy Vehicles (%)	2%	2%	2%	2%	2%	2%	0%	0%	0%	0%	0%	0%
Parking (#/hr)		0	0		0	0			0			0
Shared Lane Traffic (%)												
Lane Group Flow (vph)	20	346	0	25	833	0	0	24	15	0	108	15
Turn Type	Perm	NA		Perm	NA		Perm	NA	custom	Perm	NA	custom
Protected Phases		2			6			8			4	
Permitted Phases	2			6			8		2	4		6
Detector Phase	2	2		6	6		8	8	2	4	4	6
Switch Phase												
Minimum Initial (s)	20.0	20.0		20.0	20.0		8.0	8.0	20.0	8.0	8.0	20.0
Minimum Split (s)	34.5	34.5		34.5	34.5		35.5	35.5	34.5	34.5	34.5	34.5
Total Split (s)	58.0	58.0		58.0	58.0		32.0	32.0	58.0	32.0	32.0	58.0
Total Split (%)	64.4%	64.4%		64.4%	64.4%		35.6%	35.6%	64.4%	35.6%	35.6%	64.4%
Yellow Time (s)	3.5	3.5		3.5	3.5		3.5	3.5	3.5	3.5	3.5	3.5
All-Red Time (s)	1.0	1.0		1.0	1.0		1.0	1.0	1.0	1.0	1.0	1.0
Lost Time Adjust (s)	0.0	0.0		0.0	0.0			0.0	0.0		0.0	0.0
Total Lost Time (s)	4.5	4.5		4.5	4.5			4.5	4.5		4.5	4.5
Lead/Lag												
Lead-Lag Optimize?												
Recall Mode	C-Min	C-Min		C-Min	C-Min		None	None	C-Min	None	None	C-Min
Act Effct Green (s)	70.6	70.6		70.6	70.6			13.8	70.6		13.8	70.6
Actuated g/C Ratio	0.78	0.78		0.78	0.78			0.15	0.78		0.15	0.78
v/c Ratio	0.05	0.27		0.03	0.64			0.09	0.01		0.50	0.01
Control Delay	4.2	3.6		5.2	10.8			29.4	2.7		41.1	2.7
Queue Delay	0.0	0.0		0.0	0.0			0.0	0.0		0.0	0.0
Total Delay	4.2	3.6		5.2	10.8			29.4	2.7		41.1	2.7
LOS	A	A		A	B			C	A		D	A
Approach Delay		3.7			10.6			19.1			36.4	
Approach LOS		A			B			B			D	

Intersection Summary	
Cycle Length: 90	
Actuated Cycle Length: 90	
Offset: 0 (0%), Referenced to phase 2:EBTL and 6:WBTL, Start of Green	
Natural Cycle: 90	
Control Type: Actuated-Coordinated	
Maximum v/c Ratio: 0.64	
Intersection Signal Delay: 11.3	Intersection LOS: B
Intersection Capacity Utilization 82.7%	ICU Level of Service E
Analysis Period (min) 15	

Splits and Phases: 18: Pennsylvania Ave & W First St/First St





Lane Group	WBL	WBR	NBT	NBR	SBL	SBT
Lane Configurations						
Traffic Volume (vph)	30	667	20	0	0	228
Future Volume (vph)	30	667	20	0	0	228
Ideal Flow (vphpl)	1900	1900	1900	1900	1900	1900
Link Speed (mph)	40		25			25
Link Distance (ft)	1328		651			197
Travel Time (s)	22.6		17.8			5.4
Confl. Peds. (#/hr)				1	1	
Peak Hour Factor	1.00	1.00	1.00	1.00	1.00	1.00
Heavy Vehicles (%)	3%	3%	5%	5%	3%	3%
Shared Lane Traffic (%)						
Sign Control	Stop		Free			Free

Intersection Summary	
Area Type:	Other

Control Type: Unsignalized

Intersection	
Int Delay, s/veh	11.3

Movement	WBL	WBR	NBT	NBR	SBL	SBT
Lane Configurations						
Traffic Vol, veh/h	30	667	20	0	0	228
Future Vol, veh/h	30	667	20	0	0	228
Conflicting Peds, #/hr	0	0	0	1	1	0
Sign Control	Stop	Stop	Free	Free	Free	Free
RT Channelized	-	None	-	None	-	None
Storage Length	0	-	-	-	-	-
Veh in Median Storage, #	0	-	0	-	-	0
Grade, %	0	-	0	-	-	0
Peak Hour Factor	100	100	100	100	100	100
Heavy Vehicles, %	3	3	5	5	3	3
Mvmt Flow	30	667	20	0	0	228

Major/Minor	Minor1		Major1		Major2	
Conflicting Flow All	248	20	0	-	-	-
Stage 1	20	-	-	-	-	-
Stage 2	228	-	-	-	-	-
Critical Hdwy	6.43	6.23	-	-	-	-
Critical Hdwy Stg 1	5.43	-	-	-	-	-
Critical Hdwy Stg 2	5.43	-	-	-	-	-
Follow-up Hdwy	3.527	3.327	-	-	-	-
Pot Cap-1 Maneuver	738	1055	-	0	0	-
Stage 1	1000	-	-	0	0	-
Stage 2	808	-	-	0	0	-
Platoon blocked, %			-			-
Mov Cap-1 Maneuver	738	1055	-	-	-	-
Mov Cap-2 Maneuver	738	-	-	-	-	-
Stage 1	1000	-	-	-	-	-
Stage 2	808	-	-	-	-	-

Approach	WB	NB	SB
HCM Control Delay, s	15.3	0	0
HCM LOS	C		

Minor Lane/Major Mvmt	NBT	WBLn1	SBT
Capacity (veh/h)	-	1036	-
HCM Lane V/C Ratio	-	0.673	-
HCM Control Delay (s)	-	15.3	-
HCM Lane LOS	-	C	-
HCM 95th %tile Q(veh)	-	5.5	-



Lane Group	WBL	WBR	NBT	NBR	SBL	SBT
Lane Configurations						
Traffic Volume (vph)	0	0	25	0	233	40
Future Volume (vph)	0	0	25	0	233	40
Ideal Flow (vphpl)	1900	1900	1900	1900	1900	1900
Link Speed (mph)	40		25			25
Link Distance (ft)	1319		225			651
Travel Time (s)	22.5		6.1			17.8
Peak Hour Factor	1.00	1.00	1.00	1.00	1.00	1.00
Heavy Vehicles (%)	0%	0%	0%	0%	2%	2%
Shared Lane Traffic (%)						
Sign Control	Free		Stop			Free

Intersection Summary	
Area Type:	Other
Control Type: Unsignalized	

Intersection	
Int Delay, s/veh	0

Movement	WBL	WBR	NBT	NBR	SBL	SBT
Lane Configurations						
Traffic Vol, veh/h	0	0	25	0	233	40
Future Vol, veh/h	0	0	25	0	233	40
Conflicting Peds, #/hr	0	0	0	0	0	0
Sign Control	Free	Free	Stop	Stop	Free	Free
RT Channelized	-	None	-	None	-	None
Storage Length	-	-	-	-	-	-
Veh in Median Storage, #	0	-	0	-	-	0
Grade, %	0	-	0	-	-	0
Peak Hour Factor	100	100	100	100	100	100
Heavy Vehicles, %	0	0	0	0	2	2
Mvmt Flow	0	0	25	0	233	40

Major/Minor	Minor2		Major2	
Conflicting Flow All	506	40	0	0
Stage 1	506	-	-	-
Stage 2	0	-	-	-
Critical Hdwy	6.5	6.2	4.12	-
Critical Hdwy Stg 1	5.5	-	-	-
Critical Hdwy Stg 2	-	-	-	-
Follow-up Hdwy	4	3.3	2.218	-
Pot Cap-1 Maneuver	472	1037	-	-
Stage 1	543	-	-	-
Stage 2	-	-	-	-
Platoon blocked, %				-
Mov Cap-1 Maneuver	0	1037	-	-
Mov Cap-2 Maneuver	0	-	-	-
Stage 1	0	-	-	-
Stage 2	0	-	-	-

Approach	NB	SB
HCM Control Delay, s		
HCM LOS	-	

Minor Lane/Major Mvmt	NBLn1	SBL	SBT
Capacity (veh/h)	-	-	-
HCM Lane V/C Ratio	-	-	-
HCM Control Delay (s)	-	-	-
HCM Lane LOS	-	-	-
HCM 95th %tile Q(veh)	-	-	-



Lane Group	EBL	EBT	EBR	WBL	WBT	WBR	NBL	NBT	NBR	SBL	SBT	SBR
Lane Configurations												
Traffic Volume (vph)	5	35	61	21	5	10	97	228	12	5	314	40
Future Volume (vph)	5	35	61	21	5	10	97	228	12	5	314	40
Ideal Flow (vphpl)	1900	1900	1900	1900	1900	1900	1900	1900	1900	1900	1900	1900
Link Speed (mph)		25			25			25			25	
Link Distance (ft)		425			424			572			450	
Travel Time (s)		11.6			11.6			15.6			12.3	
Confl. Peds. (#/hr)	31		10	10		31	15		5	5		15
Peak Hour Factor	1.00	1.00	1.00	1.00	1.00	1.00	1.00	1.00	1.00	1.00	1.00	1.00
Heavy Vehicles (%)	0%	0%	0%	0%	0%	0%	0%	0%	0%	2%	2%	2%
Parking (#/hr)	0	0	0	0	0	0						
Shared Lane Traffic (%)												
Sign Control		Stop			Stop			Free			Free	

Intersection Summary	
Area Type:	Other
Control Type: Unsignalized	

Intersection	
Int Delay, s/veh	3.8

Movement	EBL	EBT	EBR	WBL	WBT	WBR	NBL	NBT	NBR	SBL	SBT	SBR
Lane Configurations		↕			↕			↕			↕	
Traffic Vol, veh/h	5	35	61	21	5	10	97	228	12	5	314	40
Future Vol, veh/h	5	35	61	21	5	10	97	228	12	5	314	40
Conflicting Peds, #/hr	31	0	10	10	0	31	15	0	5	5	0	15
Sign Control	Stop	Stop	Stop	Stop	Stop	Stop	Free	Free	Free	Free	Free	Free
RT Channelized	-	-	None	-	-	None	-	-	None	-	-	None
Storage Length	-	-	-	-	-	-	-	-	-	-	-	-
Veh in Median Storage, #	-	0	-	-	0	-	-	0	-	-	0	-
Grade, %	-	0	-	-	0	-	-	0	-	-	0	-
Peak Hour Factor	100	100	100	100	100	100	100	100	100	100	100	100
Heavy Vehicles, %	0	0	0	0	0	0	0	0	0	2	2	2
Mvmt Flow	5	35	61	21	5	10	97	228	12	5	314	40

Major/Minor	Minor2			Minor1			Major1			Major2		
Conflicting Flow All	826	798	359	835	812	270	369	0	0	245	0	0
Stage 1	359	359	-	433	433	-	-	-	-	-	-	-
Stage 2	467	439	-	402	379	-	-	-	-	-	-	-
Critical Hdwy	7.1	6.5	6.2	7.1	6.5	6.2	4.1	-	-	4.12	-	-
Critical Hdwy Stg 1	6.1	5.5	-	6.1	5.5	-	-	-	-	-	-	-
Critical Hdwy Stg 2	6.1	5.5	-	6.1	5.5	-	-	-	-	-	-	-
Follow-up Hdwy	3.5	4	3.3	3.5	4	3.3	2.2	-	-	2.218	-	-
Pot Cap-1 Maneuver	293	321	690	289	315	774	1201	-	-	1321	-	-
Stage 1	663	631	-	605	585	-	-	-	-	-	-	-
Stage 2	580	582	-	629	618	-	-	-	-	-	-	-
Platoon blocked, %								-	-		-	-
Mov Cap-1 Maneuver	252	283	674	217	278	748	1184	-	-	1315	-	-
Mov Cap-2 Maneuver	252	283	-	217	278	-	-	-	-	-	-	-
Stage 1	591	619	-	545	527	-	-	-	-	-	-	-
Stage 2	498	524	-	532	606	-	-	-	-	-	-	-

Approach	EB	WB	NB	SB
HCM Control Delay, s	15.9	19.7	2.4	0.1
HCM LOS	C	C		

Minor Lane/Major Mvmt	NBL	NBT	NBR	EBLn1	WBLn1	SBL	SBT	SBR
Capacity (veh/h)	1184	-	-	432	281	1315	-	-
HCM Lane V/C Ratio	0.082	-	-	0.234	0.128	0.004	-	-
HCM Control Delay (s)	8.3	0	-	15.9	19.7	7.7	0	-
HCM Lane LOS	A	A	-	C	C	A	A	-
HCM 95th %tile Q(veh)	0.3	-	-	0.9	0.4	0	-	-



Lane Group	EBL	EBT	EBR	WBL	WBT	WBR	NBL	NBT	NBR	SBL	SBT	SBR
Lane Configurations												
Traffic Volume (vph)	0	0	21	28	0	5	36	146	6	0	235	10
Future Volume (vph)	0	0	21	28	0	5	36	146	6	0	235	10
Ideal Flow (vphpl)	1900	1900	1900	1900	1900	1900	1900	1900	1900	1900	1900	1900
Link Speed (mph)		25			25			25			25	
Link Distance (ft)		534			273			671			424	
Travel Time (s)		14.6			7.4			18.3			11.6	
Peak Hour Factor	1.00	1.00	1.00	1.00	1.00	1.00	1.00	1.00	1.00	1.00	1.00	1.00
Heavy Vehicles (%)	0%	0%	0%	0%	0%	0%	0%	0%	0%	0%	0%	0%
Shared Lane Traffic (%)												
Sign Control		Stop			Stop			Free			Free	

Intersection Summary	
Area Type:	Other
Control Type: Unsignalized	

Intersection	
Int Delay, s/veh	1.8

Movement	EBL	EBT	EBR	WBL	WBT	WBR	NBL	NBT	NBR	SBL	SBT	SBR
Lane Configurations		↕			↕			↕			↕	
Traffic Vol, veh/h	0	0	21	28	0	5	36	146	6	0	235	10
Future Vol, veh/h	0	0	21	28	0	5	36	146	6	0	235	10
Conflicting Peds, #/hr	0	0	0	0	0	0	0	0	0	0	0	0
Sign Control	Stop	Stop	Stop	Stop	Stop	Stop	Free	Free	Free	Free	Free	Free
RT Channelized	-	-	None	-	-	None	-	-	None	-	-	None
Storage Length	-	-	-	-	-	-	-	-	-	-	-	-
Veh in Median Storage, #	-	0	-	-	0	-	-	0	-	-	0	-
Grade, %	-	0	-	-	0	-	-	0	-	-	0	-
Peak Hour Factor	100	100	100	100	100	100	100	100	100	100	100	100
Heavy Vehicles, %	0	0	0	0	0	0	0	0	0	0	0	0
Mvmt Flow	0	0	21	28	0	5	36	146	6	0	235	10

Major/Minor	Minor2			Minor1			Major1			Major2		
Conflicting Flow All	464	464	240	472	466	149	245	0	0	152	0	0
Stage 1	240	240	-	221	221	-	-	-	-	-	-	-
Stage 2	224	224	-	251	245	-	-	-	-	-	-	-
Critical Hdwy	7.1	6.5	6.2	7.1	6.5	6.2	4.1	-	-	4.1	-	-
Critical Hdwy Stg 1	6.1	5.5	-	6.1	5.5	-	-	-	-	-	-	-
Critical Hdwy Stg 2	6.1	5.5	-	6.1	5.5	-	-	-	-	-	-	-
Follow-up Hdwy	3.5	4	3.3	3.5	4	3.3	2.2	-	-	2.2	-	-
Pot Cap-1 Maneuver	512	498	804	506	497	903	1333	-	-	1441	-	-
Stage 1	768	711	-	786	724	-	-	-	-	-	-	-
Stage 2	783	722	-	758	707	-	-	-	-	-	-	-
Platoon blocked, %								-	-		-	-
Mov Cap-1 Maneuver	498	483	804	482	482	903	1333	-	-	1441	-	-
Mov Cap-2 Maneuver	498	483	-	482	482	-	-	-	-	-	-	-
Stage 1	745	711	-	762	702	-	-	-	-	-	-	-
Stage 2	755	700	-	738	707	-	-	-	-	-	-	-

Approach	EB	WB	NB	SB
HCM Control Delay, s	9.6	12.4	1.5	0
HCM LOS	A	B		

Minor Lane/Major Mvmt	NBL	NBT	NBR	EBLn1	WBLn1	SBL	SBT	SBR
Capacity (veh/h)	1333	-	-	804	519	1441	-	-
HCM Lane V/C Ratio	0.027	-	-	0.026	0.064	-	-	-
HCM Control Delay (s)	7.8	0	-	9.6	12.4	0	-	-
HCM Lane LOS	A	A	-	A	B	A	-	-
HCM 95th %tile Q(veh)	0.1	-	-	0.1	0.2	0	-	-



Lane Group	EBL	EBT	EBR	WBL	WBT	WBR	NBL	NBT	NBR	SBL	SBT	SBR
Lane Configurations												
Traffic Volume (vph)	10	150	5	16	104	11	10	0	12	28	0	5
Future Volume (vph)	10	150	5	16	104	11	10	0	12	28	0	5
Ideal Flow (vphpl)	1900	1900	1900	1900	1900	1900	1900	1900	1900	1900	1900	1900
Link Speed (mph)		25			25			25			25	
Link Distance (ft)		591			657			282			328	
Travel Time (s)		16.1			17.9			7.7			8.9	
Peak Hour Factor	1.00	1.00	1.00	1.00	1.00	1.00	1.00	1.00	1.00	1.00	1.00	1.00
Heavy Vehicles (%)	0%	0%	0%	0%	0%	0%	0%	0%	0%	0%	0%	0%
Shared Lane Traffic (%)												
Sign Control		Free			Free			Stop			Stop	

Intersection Summary	
Area Type:	Other
Control Type: Unsignalized	

Intersection	
Int Delay, s/veh	2.2

Movement	EBL	EBT	EBR	WBL	WBT	WBR	NBL	NBT	NBR	SBL	SBT	SBR
Lane Configurations		↕			↕			↕			↕	
Traffic Vol, veh/h	10	150	5	16	104	11	10	0	12	28	0	5
Future Vol, veh/h	10	150	5	16	104	11	10	0	12	28	0	5
Conflicting Peds, #/hr	0	0	0	0	0	0	0	0	0	0	0	0
Sign Control	Free	Free	Free	Free	Free	Free	Stop	Stop	Stop	Stop	Stop	Stop
RT Channelized	-	-	None	-	-	None	-	-	None	-	-	None
Storage Length	-	-	-	-	-	-	-	-	-	-	-	-
Veh in Median Storage, #	-	0	-	-	0	-	-	0	-	-	0	-
Grade, %	-	0	-	-	0	-	-	0	-	-	0	-
Peak Hour Factor	100	100	100	100	100	100	100	100	100	100	100	100
Heavy Vehicles, %	0	0	0	0	0	0	0	0	0	0	0	0
Mvmt Flow	10	150	5	16	104	11	10	0	12	28	0	5

Major/Minor	Major1			Major2			Minor1			Minor2		
Conflicting Flow All	115	0	0	155	0	0	317	320	153	321	317	110
Stage 1	-	-	-	-	-	-	173	173	-	142	142	-
Stage 2	-	-	-	-	-	-	144	147	-	179	175	-
Critical Hdwy	4.1	-	-	4.1	-	-	7.1	6.5	6.2	7.1	6.5	6.2
Critical Hdwy Stg 1	-	-	-	-	-	-	6.1	5.5	-	6.1	5.5	-
Critical Hdwy Stg 2	-	-	-	-	-	-	6.1	5.5	-	6.1	5.5	-
Follow-up Hdwy	2.2	-	-	2.2	-	-	3.5	4	3.3	3.5	4	3.3
Pot Cap-1 Maneuver	1487	-	-	1438	-	-	640	600	898	636	602	949
Stage 1	-	-	-	-	-	-	834	760	-	866	783	-
Stage 2	-	-	-	-	-	-	864	779	-	827	758	-
Platoon blocked, %		-	-		-	-						
Mov Cap-1 Maneuver	1487	-	-	1438	-	-	627	589	898	618	591	949
Mov Cap-2 Maneuver	-	-	-	-	-	-	627	589	-	618	591	-
Stage 1	-	-	-	-	-	-	828	755	-	860	774	-
Stage 2	-	-	-	-	-	-	849	770	-	810	753	-

Approach	EB	WB	NB	SB
HCM Control Delay, s	0.5	0.9	9.9	10.8
HCM LOS			A	B

Minor Lane/Major Mvmt	NBLn1	EBL	EBT	EBR	WBL	WBT	WBR	SBLn1
Capacity (veh/h)	751	1487	-	-	1438	-	-	652
HCM Lane V/C Ratio	0.029	0.007	-	-	0.011	-	-	0.051
HCM Control Delay (s)	9.9	7.4	0	-	7.5	0	-	10.8
HCM Lane LOS	A	A	A	-	A	A	-	B
HCM 95th %tile Q(veh)	0.1	0	-	-	0	-	-	0.2



Lane Group	EBL	EBT	EBR	WBL	WBT	WBR	NBL	NBT	NBR	SBL	SBT	SBR
Lane Configurations												
Traffic Volume (vph)	5	286	85	5	622	0	418	5	5	0	5	20
Future Volume (vph)	5	286	85	5	622	0	418	5	5	0	5	20
Ideal Flow (vphpl)	1900	1900	1900	1900	1900	1900	1900	1900	1900	1900	1900	1900
Link Speed (mph)		45			45			30			30	
Link Distance (ft)		317			738			139			160	
Travel Time (s)		4.8			11.2			3.2			3.6	
Peak Hour Factor	1.00	1.00	1.00	1.00	1.00	1.00	1.00	1.00	1.00	1.00	1.00	1.00
Heavy Vehicles (%)	2%	2%	2%	1%	1%	1%	3%	3%	3%	0%	0%	0%
Shared Lane Traffic (%)												
Sign Control		Free			Free			Stop			Stop	

Intersection Summary	
Area Type:	Other
Control Type: Unsignalized	

Intersection	
Int Delay, s/veh	148.3

Movement	EBL	EBT	EBR	WBL	WBT	WBR	NBL	NBT	NBR	SBL	SBT	SBR
Lane Configurations		↕			↕			↕			↕	
Traffic Vol, veh/h	5	286	85	5	622	0	418	5	5	0	5	20
Future Vol, veh/h	5	286	85	5	622	0	418	5	5	0	5	20
Conflicting Peds, #/hr	0	0	0	0	0	0	0	0	0	0	0	0
Sign Control	Free	Free	Free	Free	Free	Free	Stop	Stop	Stop	Stop	Stop	Stop
RT Channelized	-	-	None	-	-	None	-	-	None	-	-	None
Storage Length	-	-	-	-	-	-	-	-	-	-	-	-
Veh in Median Storage, #	-	0	-	-	0	-	-	0	-	-	0	-
Grade, %	-	0	-	-	0	-	-	0	-	-	0	-
Peak Hour Factor	100	100	100	100	100	100	100	100	100	100	100	100
Heavy Vehicles, %	2	2	2	1	1	1	3	3	3	0	0	0
Mvmt Flow	5	286	85	5	622	0	418	5	5	0	5	20

Major/Minor	Major1			Major2			Minor1			Minor2		
Conflicting Flow All	622	0	0	371	0	0	984	971	329	976	1013	622
Stage 1	-	-	-	-	-	-	339	339	-	632	632	-
Stage 2	-	-	-	-	-	-	645	632	-	344	381	-
Critical Hdwy	4.12	-	-	4.11	-	-	7.13	6.53	6.23	7.1	6.5	6.2
Critical Hdwy Stg 1	-	-	-	-	-	-	6.13	5.53	-	6.1	5.5	-
Critical Hdwy Stg 2	-	-	-	-	-	-	6.13	5.53	-	6.1	5.5	-
Follow-up Hdwy	2.218	-	-	2.209	-	-	3.527	4.027	3.327	3.5	4	3.3
Pot Cap-1 Maneuver	959	-	-	1193	-	-	~ 227	252	710	232	241	490
Stage 1	-	-	-	-	-	-	673	638	-	472	477	-
Stage 2	-	-	-	-	-	-	459	472	-	676	617	-
Platoon blocked, %		-	-		-	-						
Mov Cap-1 Maneuver	959	-	-	1193	-	-	~ 212	249	710	225	238	490
Mov Cap-2 Maneuver	-	-	-	-	-	-	~ 212	249	-	225	238	-
Stage 1	-	-	-	-	-	-	668	634	-	469	474	-
Stage 2	-	-	-	-	-	-	433	469	-	661	613	-

Approach	EB	WB	NB	SB
HCM Control Delay, s	0.1	0.1	$ 503.3	14.5
HCM LOS			F	B

Minor Lane/Major Mvmt	NBLn1	EBL	EBT	EBR	WBL	WBT	WBR	SBLn1
Capacity (veh/h)	214	959	-	-	1193	-	-	404
HCM Lane V/C Ratio	2	0.005	-	-	0.004	-	-	0.062
HCM Control Delay (s)	$ 503.3	8.8	0	-	8	0	-	14.5
HCM Lane LOS	F	A	A	-	A	A	-	B
HCM 95th %tile Q(veh)	31.8	0	-	-	0	-	-	0.2

Notes			
~: Volume exceeds capacity	$: Delay exceeds 300s	+: Computation Not Defined	*: All major volume in platoon



Lane Group	EBL	EBT	EBR	WBL	WBT	WBR	NBL	NBT	NBR	SBL	SBT	SBR
Lane Configurations												
Traffic Volume (vph)	0	0	0	0	0	448	0	270	0	0	108	340
Future Volume (vph)	0	0	0	0	0	448	0	270	0	0	108	340
Ideal Flow (vphpl)	1900	1900	1900	1900	1900	1900	1900	1900	1900	1900	1900	1900
Link Speed (mph)		40			40			30			30	
Link Distance (ft)		1099			1211			1321			778	
Travel Time (s)		18.7			20.6			30.0			17.7	
Peak Hour Factor	1.00	1.00	1.00	1.00	1.00	1.00	1.00	1.00	1.00	1.00	1.00	1.00
Heavy Vehicles (%)	0%	0%	0%	3%	3%	3%	5%	5%	5%	3%	3%	3%
Shared Lane Traffic (%)												
Sign Control		Free			Stop			Free			Free	

Intersection Summary	
Area Type:	Other
Control Type: Unsignalized	

Intersection	
Int Delay, s/veh	6.2

Movement	EBL	EBT	EBR	WBL	WBT	WBR	NBL	NBT	NBR	SBL	SBT	SBR
Lane Configurations												
Traffic Vol, veh/h	0	0	0	0	0	448	0	270	0	0	108	340
Future Vol, veh/h	0	0	0	0	0	448	0	270	0	0	108	340
Conflicting Peds, #/hr	0	0	0	0	0	0	0	0	0	0	0	0
Sign Control	Free	Free	Free	Stop	Stop	Stop	Free	Free	Free	Free	Free	Free
RT Channelized	-	-	None	-	-	None	-	-	None	-	-	None
Storage Length	-	-	-	-	-	0	-	-	-	-	-	-
Veh in Median Storage, #	-	1	-	-	0	-	-	0	-	-	0	-
Grade, %	-	0	-	-	0	-	-	0	-	-	0	-
Peak Hour Factor	100	100	100	100	100	100	100	100	100	100	100	100
Heavy Vehicles, %	0	0	0	3	3	3	5	5	5	3	3	3
Mvmt Flow	0	0	0	0	0	448	0	270	0	0	108	340

Major/Minor	Minor1			Major1			Major2			
Conflicting Flow All	-	-	270	-	0	-	-	-	0	
Stage 1	-	-	-	-	-	-	-	-	-	
Stage 2	-	-	-	-	-	-	-	-	-	
Critical Hdwy	-	-	6.23	-	-	-	-	-	-	
Critical Hdwy Stg 1	-	-	-	-	-	-	-	-	-	
Critical Hdwy Stg 2	-	-	-	-	-	-	-	-	-	
Follow-up Hdwy	-	-	3.327	-	-	-	-	-	-	
Pot Cap-1 Maneuver	0	0	766	0	-	0	0	-	-	
Stage 1	0	0	-	0	-	0	0	-	-	
Stage 2	0	0	-	0	-	0	0	-	-	
Platoon blocked, %					-			-	-	
Mov Cap-1 Maneuver	-	0	766	-	-	-	-	-	-	
Mov Cap-2 Maneuver	-	0	-	-	-	-	-	-	-	
Stage 1	-	0	-	-	-	-	-	-	-	
Stage 2	-	0	-	-	-	-	-	-	-	

Approach	WB	NB	SB
HCM Control Delay, s	16.1	0	0
HCM LOS	C		

Minor Lane/Major Mvmt	NBT	WBLn1	SBT	SBR
Capacity (veh/h)	-	766	-	-
HCM Lane V/C Ratio	-	0.585	-	-
HCM Control Delay (s)	-	16.1	-	-
HCM Lane LOS	-	C	-	-
HCM 95th %tile Q(veh)	-	3.9	-	-

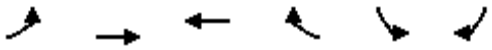

Lane Group	EBL	EBT	WBT	WBR	SBL	SBR
Lane Configurations						
Traffic Volume (vph)	250	5	0	0	128	0
Future Volume (vph)	250	5	0	0	128	0
Ideal Flow (vphpl)	1900	1900	1900	1900	1900	1900
Link Speed (mph)		40	40		30	
Link Distance (ft)		952	1145		1321	
Travel Time (s)		16.2	19.5		30.0	
Peak Hour Factor	1.00	1.00	1.00	1.00	1.00	1.00
Heavy Vehicles (%)	6%	6%	0%	0%	8%	8%
Shared Lane Traffic (%)						
Sign Control		Stop	Stop		Stop	

Intersection Summary	
Area Type:	Other
Control Type: Unsignalized	

Intersection	
Intersection Delay, s/veh	9.4
Intersection LOS	A

Movement	EBL	EBT	WBT	WBR	SBL	SBR
Lane Configurations						
Traffic Vol, veh/h	250	5	0	0	128	0
Future Vol, veh/h	250	5	0	0	128	0
Peak Hour Factor	1.00	1.00	1.00	1.00	1.00	1.00
Heavy Vehicles, %	6	6	0	0	8	8
Mvmt Flow	250	5	0	0	128	0
Number of Lanes	0	1	0	0	1	0

Approach	EB	SB
Opposing Approach		
Opposing Lanes	0	0
Conflicting Approach Left	SB	
Conflicting Lanes Left	1	0
Conflicting Approach Right		EB
Conflicting Lanes Right	0	1
HCM Control Delay	9.7	8.9
HCM LOS	A	A

Lane	EBLn1	SBLn1
Vol Left, %	98%	100%
Vol Thru, %	2%	0%
Vol Right, %	0%	0%
Sign Control	Stop	Stop
Traffic Vol by Lane	255	128
LT Vol	250	128
Through Vol	5	0
RT Vol	0	0
Lane Flow Rate	255	128
Geometry Grp	1	1
Degree of Util (X)	0.321	0.173
Departure Headway (Hd)	4.527	4.853
Convergence, Y/N	Yes	Yes
Cap	798	741
Service Time	2.539	2.869
HCM Lane V/C Ratio	0.32	0.173
HCM Control Delay	9.7	8.9
HCM Lane LOS	A	A
HCM 95th-tile Q	1.4	0.6



Lane Group	EBT	EBR	WBL	WBT	NBL	NBR
Lane Configurations						
Traffic Volume (vph)	276	5	350	552	85	0
Future Volume (vph)	276	5	350	552	85	0
Ideal Flow (vphpl)	1900	1900	1900	1900	1900	1900
Storage Length (ft)		0	200		0	0
Storage Lanes		0	1		1	0
Taper Length (ft)			25		25	
Link Speed (mph)	45			45	30	
Link Distance (ft)	732			222	60	
Travel Time (s)	11.1			3.4	1.4	
Peak Hour Factor	1.00	1.00	1.00	1.00	1.00	1.00
Heavy Vehicles (%)	1%	1%	1%	1%	2%	2%
Shared Lane Traffic (%)						
Sign Control	Free			Free	Stop	

Intersection Summary	
Area Type:	Other

Control Type: Unsignalized

Intersection	
Int Delay, s/veh	12.4

Movement	EBT	EBR	WBL	WBT	NBL	NBR
Lane Configurations						
Traffic Vol, veh/h	276	5	350	552	85	0
Future Vol, veh/h	276	5	350	552	85	0
Conflicting Peds, #/hr	0	0	0	0	0	0
Sign Control	Free	Free	Free	Free	Stop	Stop
RT Channelized	-	None	-	None	-	None
Storage Length	-	-	200	-	0	-
Veh in Median Storage, #	0	-	-	0	0	-
Grade, %	0	-	-	0	0	-
Peak Hour Factor	100	100	100	100	100	100
Heavy Vehicles, %	1	1	1	1	2	2
Mvmt Flow	276	5	350	552	85	0

Major/Minor	Major1		Major2		Minor1	
Conflicting Flow All	0	0	281	0	1531	279
Stage 1	-	-	-	-	279	-
Stage 2	-	-	-	-	1252	-
Critical Hdwy	-	-	4.11	-	6.42	6.22
Critical Hdwy Stg 1	-	-	-	-	5.42	-
Critical Hdwy Stg 2	-	-	-	-	5.42	-
Follow-up Hdwy	-	-	2.209	-	3.518	3.318
Pot Cap-1 Maneuver	-	-	1287	-	129	760
Stage 1	-	-	-	-	768	-
Stage 2	-	-	-	-	269	-
Platoon blocked, %	-	-		-		
Mov Cap-1 Maneuver	-	-	1287	-	94	760
Mov Cap-2 Maneuver	-	-	-	-	94	-
Stage 1	-	-	-	-	768	-
Stage 2	-	-	-	-	196	-

Approach	EB	WB	NB
HCM Control Delay, s	0	3.4	148.4
HCM LOS			F

Minor Lane/Major Mvmt	NBLn1	EBT	EBR	WBL	WBT
Capacity (veh/h)	94	-	-	1287	-
HCM Lane V/C Ratio	0.904	-	-	0.272	-
HCM Control Delay (s)	148.4	-	-	8.8	-
HCM Lane LOS	F	-	-	A	-
HCM 95th %tile Q(veh)	5.1	-	-	1.1	-



Lane Group	WBL	WBR	NBT	NBR	SBL	SBT
Lane Configurations						
Traffic Volume (vph)	24	20	281	24	20	1025
Future Volume (vph)	24	20	281	24	20	1025
Ideal Flow (vphpl)	1900	1900	1900	1900	1900	1900
Link Speed (mph)	25		35			35
Link Distance (ft)	937		1583			1690
Travel Time (s)	25.6		30.8			32.9
Peak Hour Factor	0.92	0.92	0.92	0.92	0.92	0.92
Heavy Vehicles (%)	50%	50%	3%	50%	50%	3%
Shared Lane Traffic (%)						
Sign Control	Stop		Free			Free

Intersection Summary	
Area Type:	Other
Control Type: Unsignalized	

Intersection	
Int Delay, s/veh	1.3

Movement	WBL	WBR	NBT	NBR	SBL	SBT
Lane Configurations						
Traffic Vol, veh/h	24	20	281	24	20	1025
Future Vol, veh/h	24	20	281	24	20	1025
Conflicting Peds, #/hr	0	0	0	0	0	0
Sign Control	Stop	Stop	Free	Free	Free	Free
RT Channelized	-	None	-	None	-	None
Storage Length	0	-	-	-	-	-
Veh in Median Storage, #	0	-	0	-	-	0
Grade, %	0	-	0	-	-	0
Peak Hour Factor	92	92	92	92	92	92
Heavy Vehicles, %	50	50	3	50	50	3
Mvmt Flow	26	22	305	26	22	1114

Major/Minor	Minor1		Major1		Major2	
Conflicting Flow All	1476	318	0	0	331	0
Stage 1	318	-	-	-	-	-
Stage 2	1158	-	-	-	-	-
Critical Hdwy	6.9	6.7	-	-	4.6	-
Critical Hdwy Stg 1	5.9	-	-	-	-	-
Critical Hdwy Stg 2	5.9	-	-	-	-	-
Follow-up Hdwy	3.95	3.75	-	-	2.65	-
Pot Cap-1 Maneuver	109	624	-	-	1003	-
Stage 1	641	-	-	-	-	-
Stage 2	241	-	-	-	-	-
Platoon blocked, %			-	-		-
Mov Cap-1 Maneuver	103	624	-	-	1003	-
Mov Cap-2 Maneuver	103	-	-	-	-	-
Stage 1	641	-	-	-	-	-
Stage 2	227	-	-	-	-	-

Approach	WB	NB	SB
HCM Control Delay, s	35.2	0	0.2
HCM LOS	E		

Minor Lane/Major Mvmt	NBT	NBR	WBLn1	SBL	SBT
Capacity (veh/h)	-	-	166	1003	-
HCM Lane V/C Ratio	-	-	0.288	0.022	-
HCM Control Delay (s)	-	-	35.2	8.7	0
HCM Lane LOS	-	-	E	A	A
HCM 95th %tile Q(veh)	-	-	1.1	0.1	-



Lane Group	WBL	WBR	NBT	NBR	SBL	SBT
Lane Configurations						
Traffic Volume (vph)	29	25	221	34	26	980
Future Volume (vph)	29	25	221	34	26	980
Ideal Flow (vphpl)	1900	1900	1900	1900	1900	1900
Link Speed (mph)	25		35			35
Link Distance (ft)	1001		1223			185
Travel Time (s)	27.3		23.8			3.6
Peak Hour Factor	0.92	0.92	0.92	0.92	0.92	0.92
Heavy Vehicles (%)	3%	3%	3%	3%	3%	3%
Shared Lane Traffic (%)						
Sign Control	Stop		Free			Free

Intersection Summary	
Area Type:	Other
Control Type: Unsignalized	

Intersection	
Int Delay, s/veh	1.1

Movement	WBL	WBR	NBT	NBR	SBL	SBT
Lane Configurations						
Traffic Vol, veh/h	29	25	221	34	26	980
Future Vol, veh/h	29	25	221	34	26	980
Conflicting Peds, #/hr	0	0	0	0	0	0
Sign Control	Stop	Stop	Free	Free	Free	Free
RT Channelized	-	None	-	None	-	None
Storage Length	0	0	-	-	-	-
Veh in Median Storage, #	0	-	0	-	-	0
Grade, %	0	-	0	-	-	0
Peak Hour Factor	92	92	92	92	92	92
Heavy Vehicles, %	3	3	3	3	3	3
Mvmt Flow	32	27	240	37	28	1065

Major/Minor	Minor1		Major1		Major2	
Conflicting Flow All	1380	259	0	0	277	0
Stage 1	259	-	-	-	-	-
Stage 2	1121	-	-	-	-	-
Critical Hdwy	6.43	6.23	-	-	4.13	-
Critical Hdwy Stg 1	5.43	-	-	-	-	-
Critical Hdwy Stg 2	5.43	-	-	-	-	-
Follow-up Hdwy	3.527	3.327	-	-	2.227	-
Pot Cap-1 Maneuver	158	777	-	-	1280	-
Stage 1	782	-	-	-	-	-
Stage 2	310	-	-	-	-	-
Platoon blocked, %			-	-		-
Mov Cap-1 Maneuver	149	777	-	-	1280	-
Mov Cap-2 Maneuver	149	-	-	-	-	-
Stage 1	782	-	-	-	-	-
Stage 2	293	-	-	-	-	-

Approach	WB	NB	SB
HCM Control Delay, s	23.6	0	0.2
HCM LOS	C		

Minor Lane/Major Mvmt	NBT	NBR	WBLn1	WBLn2	SBL	SBT
Capacity (veh/h)	-	-	149	777	1280	-
HCM Lane V/C Ratio	-	-	0.212	0.035	0.022	-
HCM Control Delay (s)	-	-	35.5	9.8	7.9	0
HCM Lane LOS	-	-	E	A	A	A
HCM 95th %tile Q(veh)	-	-	0.8	0.1	0.1	-



Lane Group	EBL	EBT	EBR	WBL	WBT	WBR	NBL	NBT	NBR	SBL	SBT	SBR
Lane Configurations												
Traffic Volume (vph)	33	332	58	245	934	32	59	0	244	25	0	33
Future Volume (vph)	33	332	58	245	934	32	59	0	244	25	0	33
Ideal Flow (vphpl)	1900	1900	1900	1900	1900	1900	1900	1900	1900	1900	1900	1900
Link Speed (mph)		45			45			25			25	
Link Distance (ft)		2173			814			987			467	
Travel Time (s)		32.9			12.3			26.9			12.7	
Peak Hour Factor	0.92	0.92	0.92	0.92	0.92	0.92	0.92	0.92	0.92	0.92	0.92	0.92
Heavy Vehicles (%)	3%	3%	3%	3%	3%	3%	3%	3%	3%	3%	3%	3%
Shared Lane Traffic (%)												
Sign Control		Free			Free			Stop			Stop	

Intersection Summary	
Area Type:	Other
Control Type: Unsignalized	

Intersection	
Int Delay, s/veh	78.4

Movement	EBL	EBT	EBR	WBL	WBT	WBR	NBL	NBT	NBR	SBL	SBT	SBR
Lane Configurations												
Traffic Vol, veh/h	33	332	58	245	934	32	59	0	244	25	0	33
Future Vol, veh/h	33	332	58	245	934	32	59	0	244	25	0	33
Conflicting Peds, #/hr	0	0	0	0	0	0	0	0	0	0	0	0
Sign Control	Free	Free	Free	Free	Free	Free	Stop	Stop	Stop	Stop	Stop	Stop
RT Channelized	-	-	None	-	-	None	-	-	None	-	-	None
Storage Length	-	-	-	-	-	-	-	-	0	-	-	-
Veh in Median Storage, #	-	0	-	-	0	-	-	0	-	-	0	-
Grade, %	-	0	-	-	0	-	-	0	-	-	0	-
Peak Hour Factor	92	92	92	92	92	92	92	92	92	92	92	92
Heavy Vehicles, %	3	3	3	3	3	3	3	3	3	3	3	3
Mvmt Flow	36	361	63	266	1015	35	64	0	265	27	0	36

Major/Minor	Major1			Major2			Minor1			Minor2		
Conflicting Flow All	1050	0	0	424	0	0	2048	2047	393	2162	2061	1033
Stage 1	-	-	-	-	-	-	465	465	-	1565	1565	-
Stage 2	-	-	-	-	-	-	1583	1582	-	597	496	-
Critical Hdwy	4.13	-	-	4.13	-	-	7.13	6.53	6.23	7.13	6.53	6.23
Critical Hdwy Stg 1	-	-	-	-	-	-	6.13	5.53	-	6.13	5.53	-
Critical Hdwy Stg 2	-	-	-	-	-	-	6.13	5.53	-	6.13	5.53	-
Follow-up Hdwy	2.227	-	-	2.227	-	-	3.527	4.027	3.327	3.527	4.027	3.327
Pot Cap-1 Maneuver	659	-	-	1130	-	-	~ 41	56	654	34	54	281
Stage 1	-	-	-	-	-	-	576	561	-	139	171	-
Stage 2	-	-	-	-	-	-	136	168	-	488	544	-
Platoon blocked, %		-	-		-	-						
Mov Cap-1 Maneuver	659	-	-	1130	-	-	~ 19	22	654	~ 11	22	281
Mov Cap-2 Maneuver	-	-	-	-	-	-	~ 19	22	-	~ 11	22	-
Stage 1	-	-	-	-	-	-	535	521	-	129	74	-
Stage 2	-	-	-	-	-	-	~ 51	72	-	269	505	-

Approach	EB	WB	NB	SB
HCM Control Delay, s	0.8	1.9	$ 300.8	$ 1079
HCM LOS			F	F

Minor Lane/Major Mvmt	NBLn1	NBLn2	EBL	EBT	EBR	WBL	WBT	WBR	SBLn1
Capacity (veh/h)	19	654	659	-	-	1130	-	-	24
HCM Lane V/C Ratio	3.375	0.406	0.054	-	-	0.236	-	-	2.627
HCM Control Delay (s)	$ 1486.2	14.2	10.8	0	-	9.2	0	-	$ 1079
HCM Lane LOS	F	B	B	A	-	A	A	-	F
HCM 95th %tile Q(veh)	8.5	2	0.2	-	-	0.9	-	-	7.9

Notes			
~: Volume exceeds capacity	$: Delay exceeds 300s	+: Computation Not Defined	*: All major volume in platoon

Sunday LOS Calculations

(2031 Baseline)



Lane Group	EBL	EBT	EBR	WBL	WBT	WBR	NBL	NBT	NBR	SBL	SBT	SBR
Lane Configurations												
Traffic Volume (vph)	145	5	5	0	0	0	0	15	5	205	20	0
Future Volume (vph)	145	5	5	0	0	0	0	15	5	205	20	0
Ideal Flow (vphpl)	1900	1900	1900	1900	1900	1900	1900	1900	1900	1900	1900	1900
Link Speed (mph)		45			45			35			35	
Link Distance (ft)		1200			1208			347			614	
Travel Time (s)		18.2			18.3			6.8			12.0	
Peak Hour Factor	1.00	1.00	1.00	1.00	1.00	1.00	1.00	1.00	1.00	1.00	1.00	1.00
Heavy Vehicles (%)	1%	1%	1%	0%	0%	0%	0%	0%	0%	0%	0%	0%
Shared Lane Traffic (%)												
Sign Control		Stop			Free			Free			Free	

Intersection Summary	
Area Type:	Other
Control Type: Unsignalized	

Intersection	
Int Delay, s/veh	9.8

Movement	EBL	EBT	EBR	WBL	WBT	WBR	NBL	NBT	NBR	SBL	SBT	SBR
Lane Configurations												
Traffic Vol, veh/h	145	5	5	0	0	0	0	15	5	205	20	0
Future Vol, veh/h	145	5	5	0	0	0	0	15	5	205	20	0
Conflicting Peds, #/hr	0	0	0	0	0	0	0	0	0	0	0	0
Sign Control	Stop	Stop	Stop	Free	Free	Free	Free	Free	Free	Free	Free	Free
RT Channelized	-	-	None	-	-	None	-	-	None	-	-	None
Storage Length	-	-	-	-	-	-	-	-	-	-	-	-
Veh in Median Storage, #	-	0	-	-	0	-	-	0	-	-	0	-
Grade, %	-	0	-	-	0	-	-	0	-	-	0	-
Peak Hour Factor	100	100	100	100	100	100	100	100	100	100	100	100
Heavy Vehicles, %	1	1	1	0	0	0	0	0	0	0	0	0
Mvmt Flow	145	5	5	0	0	0	0	15	5	205	20	0

Major/Minor	Minor2			Major1			Major2		
Conflicting Flow All	448	450	20	-	0	0	20	0	0
Stage 1	430	430	-	-	-	-	-	-	-
Stage 2	18	20	-	-	-	-	-	-	-
Critical Hdwy	6.41	6.51	6.21	-	-	-	4.1	-	-
Critical Hdwy Stg 1	5.41	5.51	-	-	-	-	-	-	-
Critical Hdwy Stg 2	5.41	5.51	-	-	-	-	-	-	-
Follow-up Hdwy	3.509	4.009	3.309	-	-	-	2.2	-	-
Pot Cap-1 Maneuver	570	506	1061	0	-	-	1609	-	0
Stage 1	658	585	-	0	-	-	-	-	0
Stage 2	1007	881	-	0	-	-	-	-	0
Platoon blocked, %					-	-		-	
Mov Cap-1 Maneuver	496	0	1061	-	-	-	1609	-	-
Mov Cap-2 Maneuver	496	0	-	-	-	-	-	-	-
Stage 1	658	0	-	-	-	-	-	-	-
Stage 2	877	0	-	-	-	-	-	-	-

Approach	EB	NB	SB
HCM Control Delay, s	15.3	0	6.9
HCM LOS	C		

Minor Lane/Major Mvmt	NBT	NBR	EBLn1	SBL	SBT
Capacity (veh/h)	-	-	505	1609	-
HCM Lane V/C Ratio	-	-	0.307	0.127	-
HCM Control Delay (s)	-	-	15.3	7.6	0
HCM Lane LOS	-	-	C	A	A
HCM 95th %tile Q(veh)	-	-	1.3	0.4	-



Lane Group	EBL	EBT	EBR	WBL	WBT	WBR	NBL	NBT	NBR	SBL	SBT	SBR
Lane Configurations												
Traffic Volume (vph)	0	0	0	25	5	275	5	155	0	0	200	900
Future Volume (vph)	0	0	0	25	5	275	5	155	0	0	200	900
Ideal Flow (vphpl)	1900	1900	1900	1900	1900	1900	1900	1900	1900	1900	1900	1900
Link Speed (mph)		45			45			35			35	
Link Distance (ft)		1191			1224			614			1462	
Travel Time (s)		18.0			18.5			12.0			28.5	
Peak Hour Factor	1.00	1.00	1.00	1.00	1.00	1.00	1.00	1.00	1.00	1.00	1.00	1.00
Heavy Vehicles (%)	0%	0%	0%	0%	0%	0%	0%	0%	0%	1%	1%	1%
Shared Lane Traffic (%)												
Sign Control		Free			Stop			Free			Free	

Intersection Summary	
Area Type:	Other
Control Type: Unsignalized	

Intersection	
Int Delay, s/veh	2.4

Movement	EBL	EBT	EBR	WBL	WBT	WBR	NBL	NBT	NBR	SBL	SBT	SBR
Lane Configurations												
Traffic Vol, veh/h	0	0	0	25	5	275	5	155	0	0	200	900
Future Vol, veh/h	0	0	0	25	5	275	5	155	0	0	200	900
Conflicting Peds, #/hr	0	0	0	0	0	0	0	0	0	0	0	0
Sign Control	Free	Free	Free	Stop	Stop	Stop	Free	Free	Free	Free	Free	Free
RT Channelized	-	-	None	-	-	None	-	-	None	-	-	None
Storage Length	-	-	-	-	-	-	-	-	-	-	-	-
Veh in Median Storage, #	-	1	-	-	0	-	-	0	-	-	0	-
Grade, %	-	0	-	-	0	-	-	0	-	-	0	-
Peak Hour Factor	100	100	100	100	100	100	100	100	100	100	100	100
Heavy Vehicles, %	0	0	0	0	0	0	0	0	0	1	1	1
Mvmt Flow	0	0	0	25	5	275	5	155	0	0	200	900

Major/Minor	Minor1			Major1			Major2		
Conflicting Flow All	815	1265	155	1100	0	-	-	-	0
Stage 1	165	165	-	-	-	-	-	-	-
Stage 2	650	1100	-	-	-	-	-	-	-
Critical Hdwy	6.4	6.5	6.2	4.1	-	-	-	-	-
Critical Hdwy Stg 1	5.4	5.5	-	-	-	-	-	-	-
Critical Hdwy Stg 2	5.4	5.5	-	-	-	-	-	-	-
Follow-up Hdwy	3.5	4	3.3	2.2	-	-	-	-	-
Pot Cap-1 Maneuver	350	171	896	642	-	0	0	-	-
Stage 1	869	766	-	-	-	0	0	-	-
Stage 2	523	290	-	-	-	0	0	-	-
Platoon blocked, %					-			-	-
Mov Cap-1 Maneuver	347	0	896	642	-	-	-	-	-
Mov Cap-2 Maneuver	347	0	-	-	-	-	-	-	-
Stage 1	861	0	-	-	-	-	-	-	-
Stage 2	523	0	-	-	-	-	-	-	-

Approach	WB	NB	SB
HCM Control Delay, s	12.4	0.3	0
HCM LOS	B		

Minor Lane/Major Mvmt	NBL	NBT	WBLn1	SBT	SBR
Capacity (veh/h)	642	-	792	-	-
HCM Lane V/C Ratio	0.008	-	0.385	-	-
HCM Control Delay (s)	10.7	0	12.4	-	-
HCM Lane LOS	B	A	B	-	-
HCM 95th %tile Q(veh)	0	-	1.8	-	-



Lane Group	EBL	EBR	NBL	NBT	SBT	SBR
Lane Configurations						
Traffic Volume (vph)	20	70	30	400	1030	25
Future Volume (vph)	20	70	30	400	1030	25
Ideal Flow (vphpl)	1900	1900	1900	1900	1900	1900
Storage Length (ft)	0	0	100			0
Storage Lanes	1	0	1			0
Taper Length (ft)	25		25			
Link Speed (mph)	15			35	35	
Link Distance (ft)	535			2708	698	
Travel Time (s)	24.3			52.8	13.6	
Peak Hour Factor	1.00	1.00	1.00	1.00	1.00	1.00
Heavy Vehicles (%)	4%	4%	0%	0%	1%	1%
Shared Lane Traffic (%)						
Sign Control	Stop			Free	Free	

Intersection Summary	
Area Type:	Other

Control Type: Unsignalized

Intersection	
Int Delay, s/veh	2.1

Movement	EBL	EBR	NBL	NBT	SBT	SBR
Lane Configurations						
Traffic Vol, veh/h	20	70	30	400	1030	25
Future Vol, veh/h	20	70	30	400	1030	25
Conflicting Peds, #/hr	0	0	0	0	0	0
Sign Control	Stop	Stop	Free	Free	Free	Free
RT Channelized	-	None	-	None	-	None
Storage Length	0	-	100	-	-	-
Veh in Median Storage, #	0	-	-	0	0	-
Grade, %	0	-	-	0	0	-
Peak Hour Factor	100	100	100	100	100	100
Heavy Vehicles, %	4	4	0	0	1	1
Mvmt Flow	20	70	30	400	1030	25

Major/Minor	Minor2		Major1		Major2	
Conflicting Flow All	1503	1043	1055	0	-	0
Stage 1	1043	-	-	-	-	-
Stage 2	460	-	-	-	-	-
Critical Hdwy	6.44	6.24	4.1	-	-	-
Critical Hdwy Stg 1	5.44	-	-	-	-	-
Critical Hdwy Stg 2	5.44	-	-	-	-	-
Follow-up Hdwy	3.536	3.336	2.2	-	-	-
Pot Cap-1 Maneuver	132	276	668	-	-	-
Stage 1	336	-	-	-	-	-
Stage 2	631	-	-	-	-	-
Platoon blocked, %				-	-	-
Mov Cap-1 Maneuver	126	276	668	-	-	-
Mov Cap-2 Maneuver	126	-	-	-	-	-
Stage 1	321	-	-	-	-	-
Stage 2	631	-	-	-	-	-

Approach	EB	NB	SB
HCM Control Delay, s	32.7	0.7	0
HCM LOS	D		

Minor Lane/Major Mvmt	NBL	NBT	EBLn1	SBT	SBR
Capacity (veh/h)	668	-	218	-	-
HCM Lane V/C Ratio	0.045	-	0.413	-	-
HCM Control Delay (s)	10.6	-	32.7	-	-
HCM Lane LOS	B	-	D	-	-
HCM 95th %tile Q(veh)	0.1	-	1.9	-	-

LANE LEVEL OF SERVICE

Lane Level of Service

Site: 4 [2031 Baseline (Site Folder: Sunday PM Peak Hour)]

Output produced by SIDRA INTERSECTION Version: 9.1.1.200

47 North
Bullfrog Rd / Suncadia Trail
Site Category: (None)
Roundabout

	Approaches			Intersection
	South	North	West	
LOS	A	D	B	C

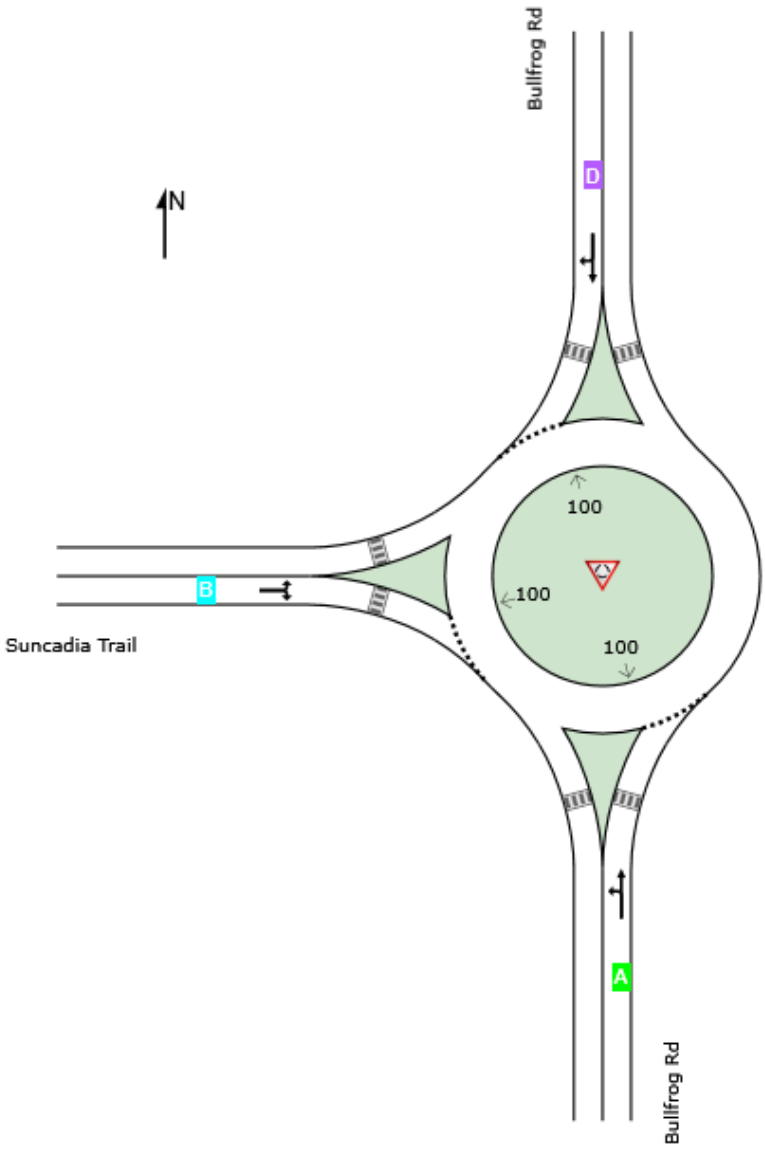

Site Level of Service (LOS) Method: Delay & v/c (HCM 6). Site LOS Method is specified in the Parameter Settings dialog (Options tab).
Roundabout LOS Method: Same as Sign Control.
Lane LOS values are based on average delay and v/c ratio (degree of saturation) per lane.
LOS F will result if v/c > 1 irrespective of lane delay value (does not apply for approaches and intersection).
Intersection and Approach LOS values are based on average delay for all lanes (v/c not used as specified in HCM 6).
Delay Model: HCM Delay Formula (Stopline Delay: Geometric Delay is not included).

LANE SUMMARY

Site: 4 [2031 Baseline (Site Folder: Sunday PM Peak Hour)]

Output produced by SIDRA INTERSECTION Version: 9.1.1.200

47 North
Bullfrog Rd / Suncadia Trail
Site Category: (None)
Roundabout

Lane Use and Performance

	Demand Flows [Total veh/h	HV] %	Arrival Flows [Total veh/h	HV] %	Cap. veh/h	Deg. Satn v/c	Lane Util. %	Aver. Delay sec	Level of Service	95% Back Of Queue [Veh	Dist] ft	Lane Config	Lane Length ft	Cap. Adj. %	Prob. Block. %
South: Bullfrog Rd															
Lane 1[d]	420	0.6	420	0.6	1271	0.331	100	5.7	LOS A	2.0	49.4	Full	1600	0.0	0.0
Approach	420	0.6	420	0.6		0.331		5.7	LOS A	2.0	49.4				
North: Bullfrog Rd															
Lane 1[d]	935	1.0	935	1.0	1034	0.905	100	28.2	LOS D	31.3	789.8	Full	1600	0.0	0.0
Approach	935	1.0	935	1.0		0.905		28.2	LOS D	31.3	789.8				
West: Suncadia Trail															
Lane 1[d]	270	0.0	270	0.0	569	0.475	100	14.2	LOS B	2.5	63.1	Full	1600	0.0	0.0
Approach	270	0.0	270	0.0		0.475		14.2	LOS B	2.5	63.1				
All Vehicles	1625	0.7	1625	0.7		0.905		20.0	LOS C	31.3	789.8				

Site Level of Service (LOS) Method: Delay & v/c (HCM 6). Site LOS Method is specified in the Parameter Settings dialog (Options tab).
Roundabout LOS Method: Same as Sign Control.
Lane LOS values are based on average delay and v/c ratio (degree of saturation) per lane.
LOS F will result if v/c > 1 irrespective of lane delay value (does not apply for approaches and intersection).
Intersection and Approach LOS values are based on average delay for all lanes (v/c not used as specified in HCM 6).
Roundabout Capacity Model: US HCM 6.
Delay Model: HCM Delay Formula (Stopline Delay: Geometric Delay is not included).
Queue Model: SIDRA queue estimation methods are used for Back of Queue and Queue at Start of Gap.
Gap-Acceptance Capacity Formula: Siegloch M1 implied by US HCM 6 Roundabout Capacity Model.
HV (%) values are calculated for All Movement Classes of All Heavy Vehicle Model Designation.
Arrival Flows used in performance calculations are adjusted to include any Initial Queued Demand and Upstream Capacity Constraint effects.

d Dominant lane on roundabout approach

Approach Lane Flows (veh/h)

South: Bullfrog Rd

Mov. From S To Exit:	L2 W	T1 N	Total	%HV	Cap. veh/h	Deg. Satn v/c	Lane Util. %	Prob. SL Ov. %	Ov. Lane No.
Lane 1	270	150	420	0.6	1271	0.331	100	NA	NA
Approach	270	150	420	0.6		0.331			

North: Bullfrog Rd

Mov. From N To Exit:	T1 S	R2 W	Total	%HV	Cap. veh/h	Deg. Satn v/c	Lane Util. %	Prob. SL Ov. %	Ov. Lane No.
Lane 1	860	75	935	1.0	1034	0.905	100	NA	NA
Approach	860	75	935	1.0		0.905			

West: Suncadia Trail

Mov. From W To Exit:	L2 N	R2 S	Total	%HV	Cap. veh/h	Deg. Satn v/c	Lane Util. %	Prob. SL Ov. %	Ov. Lane No.

Lane 1	75	195	270	0.0	569	0.475	100	NA	NA
Approach	75	195	270	0.0		0.475			

	Total	%HV	Deg.Satn (v/c)
All Vehicles	1625	0.7	0.905

Arrival Flows used in performance calculations are adjusted to include any Initial Queued Demand and Upstream Capacity Constraint effects.

Merge Analysis

	Exit Lane Number	Short Lane Length ft	Percent Opng in Lane %	Opposing Flow Rate veh/h	Critical Gap pcu/h	Follow-up Headway sec	Lane Flow Rate veh/h	Capacity veh/h	Deg. Satn v/c	Min. Delay sec	Merge Delay sec
There are no Exit Short Lanes for Merge Analysis at this Site.											

Variable Demand Analysis

	Initial Queued Demand veh	Residual Queued Demand veh	Time for Residual Demand to Clear sec	Duration of Oversatn sec
South: Bullfrog Rd				
Lane 1	0.0	0.0	0.0	0.0
North: Bullfrog Rd				
Lane 1	0.0	0.0	0.0	0.0
West: Suncadia Trail				
Lane 1	0.0	0.0	0.0	0.0



Lane Group	EBL	EBT	EBR	WBL	WBT	WBR	NBL	NBT	NBR	SBL	SBT	SBR
Lane Configurations												
Traffic Volume (vph)	10	0	20	0	0	0	15	210	0	0	915	30
Future Volume (vph)	10	0	20	0	0	0	15	210	0	0	915	30
Ideal Flow (vphpl)	1900	1900	1900	1900	1900	1900	1900	1900	1900	1900	1900	1900
Link Speed (mph)		25			25			35			35	
Link Distance (ft)		888			397			1119			1103	
Travel Time (s)		24.2			10.8			21.8			21.5	
Peak Hour Factor	1.00	1.00	1.00	1.00	1.00	1.00	1.00	1.00	1.00	1.00	1.00	1.00
Heavy Vehicles (%)	7%	7%	7%	0%	0%	0%	0%	0%	0%	1%	1%	1%
Shared Lane Traffic (%)												
Sign Control		Stop			Stop			Free			Free	

Intersection Summary	
Area Type:	Other
Control Type: Unsignalized	

Intersection	
Int Delay, s/veh	0.7

Movement	EBL	EBT	EBR	WBL	WBT	WBR	NBL	NBT	NBR	SBL	SBT	SBR
Lane Configurations		↕			↕			↕			↕	
Traffic Vol, veh/h	10	0	20	0	0	0	15	210	0	0	915	30
Future Vol, veh/h	10	0	20	0	0	0	15	210	0	0	915	30
Conflicting Peds, #/hr	0	0	0	0	0	0	0	0	0	0	0	0
Sign Control	Stop	Stop	Stop	Stop	Stop	Stop	Free	Free	Free	Free	Free	Free
RT Channelized	-	-	None	-	-	None	-	-	None	-	-	None
Storage Length	-	-	-	-	-	-	-	-	-	-	-	-
Veh in Median Storage, #	-	0	-	-	0	-	-	0	-	-	0	-
Grade, %	-	0	-	-	0	-	-	0	-	-	0	-
Peak Hour Factor	100	100	100	100	100	100	100	100	100	100	100	100
Heavy Vehicles, %	7	7	7	0	0	0	0	0	0	1	1	1
Mvmt Flow	10	0	20	0	0	0	15	210	0	0	915	30

Major/Minor	Minor2			Minor1			Major1			Major2		
Conflicting Flow All	1170	1170	930	1180	1185	210	945	0	0	210	0	0
Stage 1	930	930	-	240	240	-	-	-	-	-	-	-
Stage 2	240	240	-	940	945	-	-	-	-	-	-	-
Critical Hdwy	7.17	6.57	6.27	7.1	6.5	6.2	4.1	-	-	4.11	-	-
Critical Hdwy Stg 1	6.17	5.57	-	6.1	5.5	-	-	-	-	-	-	-
Critical Hdwy Stg 2	6.17	5.57	-	6.1	5.5	-	-	-	-	-	-	-
Follow-up Hdwy	3.563	4.063	3.363	3.5	4	3.3	2.2	-	-	2.209	-	-
Pot Cap-1 Maneuver	166	189	317	169	191	835	734	-	-	1367	-	-
Stage 1	314	339	-	768	711	-	-	-	-	-	-	-
Stage 2	752	698	-	319	343	-	-	-	-	-	-	-
Platoon blocked, %								-	-		-	-
Mov Cap-1 Maneuver	163	185	317	155	187	835	734	-	-	1367	-	-
Mov Cap-2 Maneuver	163	185	-	155	187	-	-	-	-	-	-	-
Stage 1	307	339	-	750	695	-	-	-	-	-	-	-
Stage 2	735	682	-	299	343	-	-	-	-	-	-	-

Approach	EB	WB	NB	SB
HCM Control Delay, s	22.1	0	0.7	0
HCM LOS	C	A		

Minor Lane/Major Mvmt	NBL	NBT	NBR	EBLn1	WBLn1	SBL	SBT	SBR
Capacity (veh/h)	734	-	-	241	-	1367	-	-
HCM Lane V/C Ratio	0.02	-	-	0.124	-	-	-	-
HCM Control Delay (s)	10	0	-	22.1	0	0	-	-
HCM Lane LOS	B	A	-	C	A	A	-	-
HCM 95th %tile Q(veh)	0.1	-	-	0.4	-	0	-	-

LANE LEVEL OF SERVICE

Lane Level of Service

Site: 6 [2031 Baseline (Site Folder: Sunday PM Peak Hour)]

Output produced by SIDRA INTERSECTION Version: 9.1.1.200

47 North
Bullfrog Rd / SR 903
Site Category: (None)
Roundabout

	Approaches			Intersection
	South	East	North	
LOS	A	C	E	C

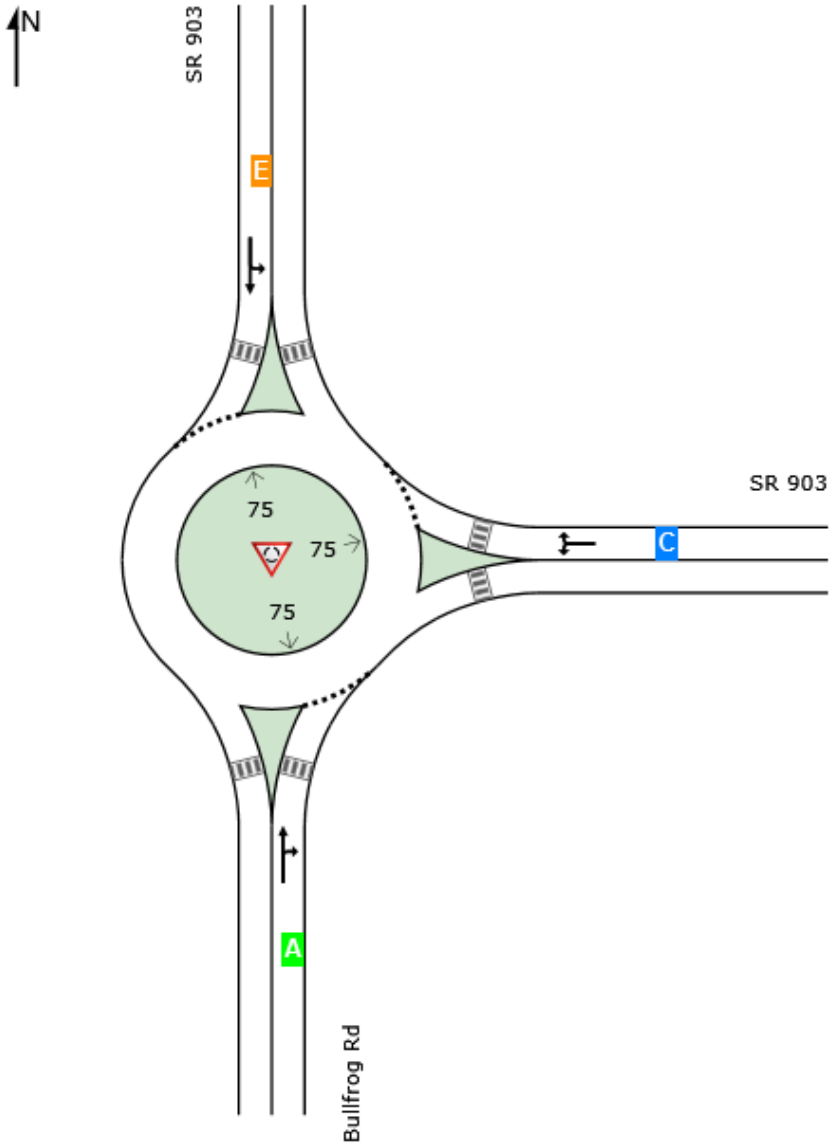

Site Level of Service (LOS) Method: Delay & v/c (HCM 6). Site LOS Method is specified in the Parameter Settings dialog (Options tab).
Roundabout LOS Method: Same as Sign Control.
Lane LOS values are based on average delay and v/c ratio (degree of saturation) per lane.
LOS F will result if v/c > 1 irrespective of lane delay value (does not apply for approaches and intersection).
Intersection and Approach LOS values are based on average delay for all lanes (v/c not used as specified in HCM 6).
Delay Model: HCM Delay Formula (Stopline Delay: Geometric Delay is not included).

LANE SUMMARY

Site: 6 [2031 Baseline (Site Folder: Sunday PM Peak Hour)]

Output produced by SIDRA INTERSECTION Version: 9.1.1.200

47 North
Bullfrog Rd / SR 903
Site Category: (None)
Roundabout

Lane Use and Performance

	Demand Flows [Total veh/h	HV] %	Arrival Flows [Total veh/h	HV] %	Cap. veh/h	Deg. Satn v/c	Lane Util. %	Aver. Delay sec	Level of Service	95% Back Of Queue [Veh	Dist] ft	Lane Config	Lane Length ft	Cap. Adj. %	Prob. Block. %
South: Bullfrog Rd															
Lane 1[d]	220	0.0	220	0.0	969	0.227	100	5.9	LOS A	1.1	26.9	Full	1600	0.0	0.0
Approach	220	0.0	220	0.0		0.227		5.9	LOS A	1.1	26.9				
East: SR 903															
Lane 1[d]	1030	1.1	1030	1.1	1207	0.853	100	19.4	LOS C	21.1	532.2	Full	1600	0.0	0.0
Approach	1030	1.1	1030	1.1		0.853		19.4	LOS C	21.1	532.2				
North: SR 903															
Lane 1[d]	605	0.3	605	0.3	677	0.893	100	36.9	LOS E	13.6	340.8	Full	1600	0.0	0.0
Approach	605	0.3	605	0.3		0.893		36.9	LOS E	13.6	340.8				
All Vehicles	1855	0.7	1855	0.7		0.893		23.5	LOS C	21.1	532.2				

Site Level of Service (LOS) Method: Delay & v/c (HCM 6). Site LOS Method is specified in the Parameter Settings dialog (Options tab).
Roundabout LOS Method: Same as Sign Control.
Lane LOS values are based on average delay and v/c ratio (degree of saturation) per lane.
LOS F will result if v/c > 1 irrespective of lane delay value (does not apply for approaches and intersection).
Intersection and Approach LOS values are based on average delay for all lanes (v/c not used as specified in HCM 6).
Roundabout Capacity Model: US HCM 6.
Delay Model: HCM Delay Formula (Stopline Delay: Geometric Delay is not included).
Queue Model: SIDRA queue estimation methods are used for Back of Queue and Queue at Start of Gap.
Gap-Acceptance Capacity Formula: Siegloch M1 implied by US HCM 6 Roundabout Capacity Model.
HV (%) values are calculated for All Movement Classes of All Heavy Vehicle Model Designation.
Arrival Flows used in performance calculations are adjusted to include any Initial Queued Demand and Upstream Capacity Constraint effects.

d Dominant lane on roundabout approach

Approach Lane Flows (veh/h)

South: Bullfrog Rd

Mov. From S To Exit:	T1 N	R2 E	Total	%HV	Cap. veh/h	Deg. Satn v/c	Lane Util. %	Prob. SL Ov. %	Ov. Lane No.
Lane 1	120	100	220	0.0	969	0.227	100	NA	NA
Approach	120	100	220	0.0		0.227			

East: SR 903

Mov. From E To Exit:	L2 S	R2 N	Total	%HV	Cap. veh/h	Deg. Satn v/c	Lane Util. %	Prob. SL Ov. %	Ov. Lane No.
Lane 1	685	345	1030	1.1	1207	0.853	100	NA	NA
Approach	685	345	1030	1.1		0.853			

North: SR 903

Mov. From N To Exit:	L2 E	T1 S	Total	%HV	Cap. veh/h	Deg. Satn v/c	Lane Util. %	Prob. SL Ov. %	Ov. Lane No.

Lane 1	345	260	605	0.3	677	0.893	100	NA	NA
Approach	345	260	605	0.3		0.893			

	Total	%HV	Deg.Satn (v/c)
All Vehicles	1855	0.7	0.893

Arrival Flows used in performance calculations are adjusted to include any Initial Queued Demand and Upstream Capacity Constraint effects.

Merge Analysis

	Exit Lane Number	Short Lane Length ft	Percent Opng in Lane %	Opposing Flow Rate veh/h	Opposing Flow Rate pcu/h	Critical Gap sec	Follow-up Headway sec	Lane Flow Rate veh/h	Capacity veh/h	Deg. Satn v/c	Min. Delay sec	Merge Delay sec
There are no Exit Short Lanes for Merge Analysis at this Site.												

Variable Demand Analysis

	Initial Queued Demand veh	Residual Queued Demand veh	Time for Residual Demand to Clear sec	Duration of Oversatn sec
South: Bullfrog Rd				
Lane 1	0.0	0.0	0.0	0.0
East: SR 903				
Lane 1	0.0	0.0	0.0	0.0
North: SR 903				
Lane 1	0.0	0.0	0.0	0.0

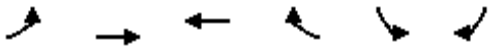

Lane Group	EBL	EBT	WBT	WBR	SBL	SBR
Lane Configurations						
Traffic Volume (vph)	5	415	1100	30	10	10
Future Volume (vph)	5	415	1100	30	10	10
Ideal Flow (vphpl)	1900	1900	1900	1900	1900	1900
Link Speed (mph)		25	25		30	
Link Distance (ft)		814	1314		535	
Travel Time (s)		22.2	35.8		12.2	
Confl. Peds. (#/hr)	5			5		
Peak Hour Factor	1.00	1.00	1.00	1.00	1.00	1.00
Heavy Vehicles (%)	1%	1%	1%	1%	0%	0%
Shared Lane Traffic (%)						
Sign Control		Free	Free		Stop	

Intersection Summary	
Area Type:	Other

Control Type: Unsignalized

Intersection	
Int Delay, s/veh	0.4

Movement	EBL	EBT	WBT	WBR	SBL	SBR
Lane Configurations						
Traffic Vol, veh/h	5	415	1100	30	10	10
Future Vol, veh/h	5	415	1100	30	10	10
Conflicting Peds, #/hr	5	0	0	5	0	0
Sign Control	Free	Free	Free	Free	Stop	Stop
RT Channelized	-	None	-	None	-	None
Storage Length	-	-	-	-	0	-
Veh in Median Storage, #	-	0	0	-	0	-
Grade, %	-	0	0	-	0	-
Peak Hour Factor	100	100	100	100	100	100
Heavy Vehicles, %	1	1	1	1	0	0
Mvmt Flow	5	415	1100	30	10	10

Major/Minor	Major1		Major2		Minor2	
Conflicting Flow All	1135	0	-	0	1545	1120
Stage 1	-	-	-	-	1120	-
Stage 2	-	-	-	-	425	-
Critical Hdwy	4.11	-	-	-	6.4	6.2
Critical Hdwy Stg 1	-	-	-	-	5.4	-
Critical Hdwy Stg 2	-	-	-	-	5.4	-
Follow-up Hdwy	2.209	-	-	-	3.5	3.3
Pot Cap-1 Maneuver	619	-	-	-	127	254
Stage 1	-	-	-	-	315	-
Stage 2	-	-	-	-	664	-
Platoon blocked, %		-	-	-		
Mov Cap-1 Maneuver	616	-	-	-	124	253
Mov Cap-2 Maneuver	-	-	-	-	124	-
Stage 1	-	-	-	-	310	-
Stage 2	-	-	-	-	661	-

Approach	EB	WB	SB
HCM Control Delay, s	0.1	0	29.6
HCM LOS			D

Minor Lane/Major Mvmt	EBL	EBT	WBT	WBR	SBLn1
Capacity (veh/h)	616	-	-	-	166
HCM Lane V/C Ratio	0.008	-	-	-	0.12
HCM Control Delay (s)	10.9	0	-	-	29.6
HCM Lane LOS	B	A	-	-	D
HCM 95th %tile Q(veh)	0	-	-	-	0.4



Lane Group	EBL	EBT	EBR	WBL	WBT	WBR	NBL	NBT	NBR	SBL	SBT	SBR
Lane Configurations												
Traffic Volume (vph)	0	370	50	20	1000	5	95	0	70	10	0	0
Future Volume (vph)	0	370	50	20	1000	5	95	0	70	10	0	0
Ideal Flow (vphpl)	1900	1900	1900	1900	1900	1900	1900	1900	1900	1900	1900	1900
Link Speed (mph)		25			25			25			25	
Link Distance (ft)		1314			374			633			254	
Travel Time (s)		35.8			10.2			17.3			6.9	
Confl. Peds. (#/hr)			3	3								
Peak Hour Factor	1.00	1.00	1.00	1.00	1.00	1.00	1.00	1.00	1.00	1.00	1.00	1.00
Heavy Vehicles (%)	1%	1%	1%	1%	1%	1%	3%	3%	3%	0%	0%	0%
Shared Lane Traffic (%)												
Sign Control		Free			Free			Stop			Stop	

Intersection Summary	
Area Type:	Other
Control Type: Unsignalized	

Intersection	
Int Delay, s/veh	13.5

Movement	EBL	EBT	EBR	WBL	WBT	WBR	NBL	NBT	NBR	SBL	SBT	SBR
Lane Configurations		↕			↕			↕			↕	
Traffic Vol, veh/h	0	370	50	20	1000	5	95	0	70	10	0	0
Future Vol, veh/h	0	370	50	20	1000	5	95	0	70	10	0	0
Conflicting Peds, #/hr	0	0	3	3	0	0	0	0	0	0	0	0
Sign Control	Free	Free	Free	Free	Free	Free	Stop	Stop	Stop	Stop	Stop	Stop
RT Channelized	-	-	None	-	-	None	-	-	None	-	-	None
Storage Length	-	-	-	-	-	-	-	-	-	-	-	-
Veh in Median Storage, #	-	0	-	-	0	-	-	0	-	-	0	-
Grade, %	-	0	-	-	0	-	-	0	-	-	0	-
Peak Hour Factor	100	100	100	100	100	100	100	100	100	100	100	100
Heavy Vehicles, %	1	1	1	1	1	1	3	3	3	0	0	0
Mvmt Flow	0	370	50	20	1000	5	95	0	70	10	0	0

Major/Minor	Major1			Major2			Minor1			Minor2		
Conflicting Flow All	1005	0	0	423	0	0	1441	1443	398	1473	1466	1003
Stage 1	-	-	-	-	-	-	398	398	-	1043	1043	-
Stage 2	-	-	-	-	-	-	1043	1045	-	430	423	-
Critical Hdwy	4.11	-	-	4.11	-	-	7.13	6.53	6.23	7.1	6.5	6.2
Critical Hdwy Stg 1	-	-	-	-	-	-	6.13	5.53	-	6.1	5.5	-
Critical Hdwy Stg 2	-	-	-	-	-	-	6.13	5.53	-	6.1	5.5	-
Follow-up Hdwy	2.209	-	-	2.209	-	-	3.527	4.027	3.327	3.5	4	3.3
Pot Cap-1 Maneuver	693	-	-	1142	-	-	110	131	649	106	129	297
Stage 1	-	-	-	-	-	-	626	601	-	280	309	-
Stage 2	-	-	-	-	-	-	276	304	-	607	591	-
Platoon blocked, %		-	-		-	-						
Mov Cap-1 Maneuver	693	-	-	1139	-	-	106	125	647	92	123	297
Mov Cap-2 Maneuver	-	-	-	-	-	-	106	125	-	92	123	-
Stage 1	-	-	-	-	-	-	624	599	-	280	297	-
Stage 2	-	-	-	-	-	-	265	292	-	541	589	-

Approach	EB	WB	NB	SB
HCM Control Delay, s	0	0.2	128	48.8
HCM LOS			F	E

Minor Lane/Major Mvmt	NBLn1	EBL	EBT	EBR	WBL	WBT	WBR	SBLn1
Capacity (veh/h)	164	693	-	-	1139	-	-	92
HCM Lane V/C Ratio	1.006	-	-	-	0.018	-	-	0.109
HCM Control Delay (s)	128	0	-	-	8.2	0	-	48.8
HCM Lane LOS	F	A	-	-	A	A	-	E
HCM 95th %tile Q(veh)	7.9	0	-	-	0.1	-	-	0.4



Lane Group	EBL	EBT	EBR	WBL	WBT	WBR	NBL	NBT	NBR	SBL	SBT	SBR
Lane Configurations												
Traffic Volume (vph)	20	425	40	20	1010	5	70	15	30	10	0	0
Future Volume (vph)	20	425	40	20	1010	5	70	15	30	10	0	0
Ideal Flow (vphpl)	1900	1900	1900	1900	1900	1900	1900	1900	1900	1900	1900	1900
Link Speed (mph)		30			30			25			25	
Link Distance (ft)		374			1851			514			309	
Travel Time (s)		8.5			42.1			14.0			8.4	
Confl. Peds. (#/hr)			4	4								
Peak Hour Factor	1.00	1.00	1.00	1.00	1.00	1.00	1.00	1.00	1.00	1.00	1.00	1.00
Heavy Vehicles (%)	2%	2%	2%	1%	1%	1%	2%	2%	2%	0%	0%	0%
Shared Lane Traffic (%)												
Sign Control		Free			Free			Stop			Stop	

Intersection Summary	
Area Type:	Other

Control Type: Unsignalized

Intersection	
Int Delay, s/veh	11.2

Movement	EBL	EBT	EBR	WBL	WBT	WBR	NBL	NBT	NBR	SBL	SBT	SBR
Lane Configurations		↕			↕			↕			↕	
Traffic Vol, veh/h	20	425	40	20	1010	5	70	15	30	10	0	0
Future Vol, veh/h	20	425	40	20	1010	5	70	15	30	10	0	0
Conflicting Peds, #/hr	0	0	4	4	0	0	0	0	0	0	0	0
Sign Control	Free	Free	Free	Free	Free	Free	Stop	Stop	Stop	Stop	Stop	Stop
RT Channelized	-	-	None	-	-	None	-	-	None	-	-	None
Storage Length	-	-	-	-	-	-	-	-	-	-	-	-
Veh in Median Storage, #	-	0	-	-	0	-	-	0	-	-	0	-
Grade, %	-	0	-	-	0	-	-	0	-	-	0	-
Peak Hour Factor	100	100	100	100	100	100	100	100	100	100	100	100
Heavy Vehicles, %	2	2	2	1	1	1	2	2	2	0	0	0
Mvmt Flow	20	425	40	20	1010	5	70	15	30	10	0	0

Major/Minor	Major1			Major2			Minor1			Minor2		
Conflicting Flow All	1015	0	0	469	0	0	1542	1544	449	1561	1562	1013
Stage 1	-	-	-	-	-	-	489	489	-	1053	1053	-
Stage 2	-	-	-	-	-	-	1053	1055	-	508	509	-
Critical Hdwy	4.12	-	-	4.11	-	-	7.12	6.52	6.22	7.1	6.5	6.2
Critical Hdwy Stg 1	-	-	-	-	-	-	6.12	5.52	-	6.1	5.5	-
Critical Hdwy Stg 2	-	-	-	-	-	-	6.12	5.52	-	6.1	5.5	-
Follow-up Hdwy	2.218	-	-	2.209	-	-	3.518	4.018	3.318	3.5	4	3.3
Pot Cap-1 Maneuver	683	-	-	1098	-	-	94	115	610	92	113	293
Stage 1	-	-	-	-	-	-	561	549	-	276	306	-
Stage 2	-	-	-	-	-	-	274	302	-	551	541	-
Platoon blocked, %		-	-		-	-						
Mov Cap-1 Maneuver	683	-	-	1094	-	-	88	105	608	73	104	293
Mov Cap-2 Maneuver	-	-	-	-	-	-	88	105	-	73	104	-
Stage 1	-	-	-	-	-	-	536	525	-	265	293	-
Stage 2	-	-	-	-	-	-	262	289	-	488	517	-

Approach	EB	WB	NB	SB
HCM Control Delay, s	0.4	0.2	151.8	62
HCM LOS			F	F

Minor Lane/Major Mvmt	NBLn1	EBL	EBT	EBR	WBL	WBT	WBR	SBLn1
Capacity (veh/h)	116	683	-	-	1094	-	-	73
HCM Lane V/C Ratio	0.991	0.029	-	-	0.018	-	-	0.137
HCM Control Delay (s)	151.8	10.4	0	-	8.4	0	-	62
HCM Lane LOS	F	B	A	-	A	A	-	F
HCM 95th %tile Q(veh)	6.5	0.1	-	-	0.1	-	-	0.5



Lane Group	EBT	EBR	WBL	WBT	NBL	NBR
Lane Configurations						
Traffic Volume (vph)	25	15	60	10	20	155
Future Volume (vph)	25	15	60	10	20	155
Ideal Flow (vphpl)	1900	1900	1900	1900	1900	1900
Link Speed (mph)	25			25	25	
Link Distance (ft)	358			633	311	
Travel Time (s)	9.8			17.3	8.5	
Peak Hour Factor	1.00	1.00	1.00	1.00	1.00	1.00
Heavy Vehicles (%)	5%	5%	0%	0%	4%	4%
Shared Lane Traffic (%)						
Sign Control	Stop			Stop	Stop	

Intersection Summary	
Area Type:	Other
Control Type: Unsignalized	

Intersection	
Intersection Delay, s/veh	7.6
Intersection LOS	A

Movement	EBT	EBR	WBL	WBT	NBL	NBR
Lane Configurations						
Traffic Vol, veh/h	25	15	60	10	20	155
Future Vol, veh/h	25	15	60	10	20	155
Peak Hour Factor	1.00	1.00	1.00	1.00	1.00	1.00
Heavy Vehicles, %	5	5	0	0	4	4
Mvmt Flow	25	15	60	10	20	155
Number of Lanes	1	0	0	1	1	0

Approach	EB	WB	NB
Opposing Approach	WB	EB	
Opposing Lanes	1	1	0
Conflicting Approach Left		NB	EB
Conflicting Lanes Left	0	1	1
Conflicting Approach Right	NB		WB
Conflicting Lanes Right	1	0	1
HCM Control Delay	7.4	7.9	7.5
HCM LOS	A	A	A

Lane	NBLn1	EBLn1	WBLn1
Vol Left, %	11%	0%	86%
Vol Thru, %	0%	62%	14%
Vol Right, %	89%	38%	0%
Sign Control	Stop	Stop	Stop
Traffic Vol by Lane	175	40	70
LT Vol	20	0	60
Through Vol	0	25	10
RT Vol	155	15	0
Lane Flow Rate	175	40	70
Geometry Grp	1	1	1
Degree of Util (X)	0.177	0.046	0.086
Departure Headway (Hd)	3.649	4.123	4.412
Convergence, Y/N	Yes	Yes	Yes
Cap	971	860	808
Service Time	1.714	2.187	2.463
HCM Lane V/C Ratio	0.18	0.047	0.087
HCM Control Delay	7.5	7.4	7.9
HCM Lane LOS	A	A	A
HCM 95th-tile Q	0.6	0.1	0.3



Lane Group	EBL	EBT	EBR	WBL	WBT	WBR	NBL	NBT	NBR	SBL	SBT	SBR
Lane Configurations												
Traffic Volume (vph)	95	225	120	65	350	105	70	65	110	50	40	35
Future Volume (vph)	95	225	120	65	350	105	70	65	110	50	40	35
Ideal Flow (vphpl)	1900	1900	1900	1900	1900	1900	1900	1900	1900	1900	1900	1900
Storage Length (ft)	150		0	80		0	70		0	70		0
Storage Lanes	1		0	1		0	1		1	1		0
Taper Length (ft)	25			25			25			25		
Link Speed (mph)		25			25			25			25	
Link Distance (ft)		218			305			227			311	
Travel Time (s)		5.9			8.3			6.2			8.5	
Confl. Peds. (#/hr)							1					1
Peak Hour Factor	1.00	1.00	1.00	1.00	1.00	1.00	1.00	1.00	1.00	1.00	1.00	1.00
Heavy Vehicles (%)	2%	2%	2%	2%	2%	2%	2%	2%	2%	0%	0%	0%
Shared Lane Traffic (%)												
Sign Control		Free			Free			Stop			Stop	

Intersection Summary	
Area Type:	Other
Control Type: Unsignalized	

Intersection	
Int Delay, s/veh	13.9

Movement	EBL	EBT	EBR	WBL	WBT	WBR	NBL	NBT	NBR	SBL	SBT	SBR
Lane Configurations												
Traffic Vol, veh/h	95	225	120	65	350	105	70	65	110	50	40	35
Future Vol, veh/h	95	225	120	65	350	105	70	65	110	50	40	35
Conflicting Peds, #/hr	0	0	0	0	0	0	1	0	0	0	0	1
Sign Control	Free	Free	Free	Free	Free	Free	Stop	Stop	Stop	Stop	Stop	Stop
RT Channelized	-	-	None	-	-	None	-	-	None	-	-	None
Storage Length	150	-	-	80	-	-	70	-	0	70	-	-
Veh in Median Storage, #	-	0	-	-	0	-	-	0	-	-	0	-
Grade, %	-	0	-	-	0	-	-	0	-	-	0	-
Peak Hour Factor	100	100	100	100	100	100	100	100	100	100	100	100
Heavy Vehicles, %	2	2	2	2	2	2	2	2	2	0	0	0
Mvmt Flow	95	225	120	65	350	105	70	65	110	50	40	35

Major/Minor	Major1			Major2			Minor1			Minor2		
Conflicting Flow All	455	0	0	345	0	0	1046	1060	285	1096	1068	404
Stage 1	-	-	-	-	-	-	475	475	-	533	533	-
Stage 2	-	-	-	-	-	-	571	585	-	563	535	-
Critical Hdwy	4.12	-	-	4.12	-	-	7.12	6.52	6.22	7.1	6.5	6.2
Critical Hdwy Stg 1	-	-	-	-	-	-	6.12	5.52	-	6.1	5.5	-
Critical Hdwy Stg 2	-	-	-	-	-	-	6.12	5.52	-	6.1	5.5	-
Follow-up Hdwy	2.218	-	-	2.218	-	-	3.518	4.018	3.318	3.5	4	3.3
Pot Cap-1 Maneuver	1106	-	-	1214	-	-	206	224	754	193	223	651
Stage 1	-	-	-	-	-	-	570	557	-	534	528	-
Stage 2	-	-	-	-	-	-	506	498	-	514	527	-
Platoon blocked, %		-	-		-	-						
Mov Cap-1 Maneuver	1106	-	-	1214	-	-	147	194	754	110	193	650
Mov Cap-2 Maneuver	-	-	-	-	-	-	147	194	-	110	193	-
Stage 1	-	-	-	-	-	-	521	509	-	488	499	-
Stage 2	-	-	-	-	-	-	416	471	-	350	482	-

Approach	EB	WB	NB	SB
HCM Control Delay, s	1.8	1	50.6	38.1
HCM LOS			F	E

Minor Lane/Major Mvmt	NBLn1	NBLn2	EBL	EBT	EBR	WBL	WBT	WBR	SBLn1	SBLn2
Capacity (veh/h)	166	754	1106	-	-	1214	-	-	110	287
HCM Lane V/C Ratio	0.813	0.146	0.086	-	-	0.054	-	-	0.455	0.261
HCM Control Delay (s)	83.2	10.6	8.6	-	-	8.1	-	-	62.5	21.9
HCM Lane LOS	F	B	A	-	-	A	-	-	F	C
HCM 95th %tile Q(veh)	5.4	0.5	0.3	-	-	0.2	-	-	2	1

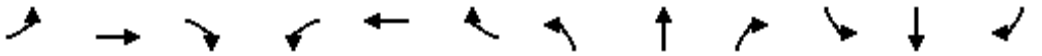

Lane Group	EBL	EBT	EBR	WBL	WBT	WBR	NBL	NBT	NBR	SBL	SBT	SBR
Lane Configurations												
Traffic Volume (vph)	75	365	5	60	505	40	20	30	65	5	50	50
Future Volume (vph)	75	365	5	60	505	40	20	30	65	5	50	50
Ideal Flow (vphpl)	1900	1900	1900	1900	1900	1900	1900	1900	1900	1900	1900	1900
Storage Length (ft)	150		0	175		0	75		0	0		0
Storage Lanes	1		0	1		0	1		1	0		0
Taper Length (ft)	25			25			25			25		
Link Speed (mph)		25			25			25			25	
Link Distance (ft)		494			1886			361			514	
Travel Time (s)		13.5			51.4			9.8			14.0	
Confl. Peds. (#/hr)	2		2	2		2						
Peak Hour Factor	1.00	1.00	1.00	1.00	1.00	1.00	1.00	1.00	1.00	1.00	1.00	1.00
Heavy Vehicles (%)	1%	1%	1%	2%	2%	2%	4%	4%	4%	3%	3%	3%
Shared Lane Traffic (%)												
Sign Control		Free			Free			Stop			Stop	

Intersection Summary	
Area Type:	Other
Control Type: Unsignalized	

Intersection	
Int Delay, s/veh	5.9

Movement	EBL	EBT	EBR	WBL	WBT	WBR	NBL	NBT	NBR	SBL	SBT	SBR
Lane Configurations												
Traffic Vol, veh/h	75	365	5	60	505	40	20	30	65	5	50	50
Future Vol, veh/h	75	365	5	60	505	40	20	30	65	5	50	50
Conflicting Peds, #/hr	2	0	2	2	0	2	0	0	0	0	0	0
Sign Control	Free	Free	Free	Free	Free	Free	Stop	Stop	Stop	Stop	Stop	Stop
RT Channelized	-	-	None	-	-	None	-	-	None	-	-	None
Storage Length	150	-	-	175	-	-	75	-	0	-	-	-
Veh in Median Storage, #	-	0	-	-	0	-	-	0	-	-	0	-
Grade, %	-	0	-	-	0	-	-	0	-	-	0	-
Peak Hour Factor	100	100	100	100	100	100	100	100	100	100	100	100
Heavy Vehicles, %	1	1	1	2	2	2	4	4	4	3	3	3
Mvmt Flow	75	365	5	60	505	40	20	30	65	5	50	50

Major/Minor	Major1			Major2			Minor1			Minor2		
Conflicting Flow All	547	0	0	372	0	0	1215	1187	370	1212	1169	527
Stage 1	-	-	-	-	-	-	520	520	-	647	647	-
Stage 2	-	-	-	-	-	-	695	667	-	565	522	-
Critical Hdwy	4.11	-	-	4.12	-	-	7.14	6.54	6.24	7.13	6.53	6.23
Critical Hdwy Stg 1	-	-	-	-	-	-	6.14	5.54	-	6.13	5.53	-
Critical Hdwy Stg 2	-	-	-	-	-	-	6.14	5.54	-	6.13	5.53	-
Follow-up Hdwy	2.209	-	-	2.218	-	-	3.536	4.036	3.336	3.527	4.027	3.327
Pot Cap-1 Maneuver	1027	-	-	1186	-	-	157	187	671	158	192	549
Stage 1	-	-	-	-	-	-	536	529	-	458	465	-
Stage 2	-	-	-	-	-	-	429	454	-	508	529	-
Platoon blocked, %		-	-		-	-						
Mov Cap-1 Maneuver	1025	-	-	1184	-	-	100	164	670	111	168	548
Mov Cap-2 Maneuver	-	-	-	-	-	-	100	164	-	111	168	-
Stage 1	-	-	-	-	-	-	496	489	-	424	440	-
Stage 2	-	-	-	-	-	-	328	430	-	399	489	-

Approach	EB	WB	NB	SB
HCM Control Delay, s	1.5	0.8	27.3	30.8
HCM LOS			D	D

Minor Lane/Major Mvmt	NBLn1	NBLn2	EBL	EBT	EBR	WBL	WBT	WBR	SBLn1
Capacity (veh/h)	131	670	1025	-	-	1184	-	-	242
HCM Lane V/C Ratio	0.382	0.097	0.073	-	-	0.051	-	-	0.434
HCM Control Delay (s)	48.5	11	8.8	-	-	8.2	-	-	30.8
HCM Lane LOS	E	B	A	-	-	A	-	-	D
HCM 95th %tile Q(veh)	1.6	0.3	0.2	-	-	0.2	-	-	2.1



Lane Group	EBL	EBT	EBR	WBL	WBT	WBR	NBL	NBT	NBR	SBL	SBT	SBR
Lane Configurations												
Traffic Volume (vph)	15	315	70	110	700	20	345	15	15	5	15	20
Future Volume (vph)	15	315	70	110	700	20	345	15	15	5	15	20
Ideal Flow (vphpl)	1900	1900	1900	1900	1900	1900	1900	1900	1900	1900	1900	1900
Storage Length (ft)	0		0	0		0	70		0	0		0
Storage Lanes	0		0	0		0	1		0	0		0
Taper Length (ft)	25			25			25			25		
Link Speed (mph)		25			25			25			25	
Link Distance (ft)		1851			1050			401			441	
Travel Time (s)		50.5			28.6			10.9			12.0	
Confl. Peds. (#/hr)	8		3	3		8	4		2	2		4
Peak Hour Factor	1.00	1.00	1.00	1.00	1.00	1.00	1.00	1.00	1.00	1.00	1.00	1.00
Heavy Vehicles (%)	3%	3%	3%	1%	1%	1%	1%	1%	1%	0%	0%	0%
Shared Lane Traffic (%)												
Sign Control		Free			Free			Stop			Stop	

Intersection Summary	
Area Type:	Other
Control Type: Unsignalized	

Intersection	
Int Delay, s/veh	258.8

Movement	EBL	EBT	EBR	WBL	WBT	WBR	NBL	NBT	NBR	SBL	SBT	SBR
Lane Configurations												
Traffic Vol, veh/h	15	315	70	110	700	20	345	15	15	5	15	20
Future Vol, veh/h	15	315	70	110	700	20	345	15	15	5	15	20
Conflicting Peds, #/hr	8	0	3	3	0	8	4	0	2	2	0	4
Sign Control	Free	Free	Free	Free	Free	Free	Stop	Stop	Stop	Stop	Stop	Stop
RT Channelized	-	-	None	-	-	None	-	-	None	-	-	None
Storage Length	-	-	-	-	-	-	70	-	-	-	-	-
Veh in Median Storage, #	-	0	-	-	0	-	-	0	-	-	0	-
Grade, %	-	0	-	-	0	-	-	0	-	-	0	-
Peak Hour Factor	100	100	100	100	100	100	100	100	100	100	100	100
Heavy Vehicles, %	3	3	3	1	1	1	1	1	1	0	0	0
Mvmt Flow	15	315	70	110	700	20	345	15	15	5	15	20

Major/Minor	Major1			Major2			Minor1			Minor2		
Conflicting Flow All	728	0	0	388	0	0	1335	1331	355	1335	1356	722
Stage 1	-	-	-	-	-	-	383	383	-	938	938	-
Stage 2	-	-	-	-	-	-	952	948	-	397	418	-
Critical Hdwy	4.13	-	-	4.11	-	-	7.11	6.51	6.21	7.1	6.5	6.2
Critical Hdwy Stg 1	-	-	-	-	-	-	6.11	5.51	-	6.1	5.5	-
Critical Hdwy Stg 2	-	-	-	-	-	-	6.11	5.51	-	6.1	5.5	-
Follow-up Hdwy	2.227	-	-	2.209	-	-	3.509	4.009	3.309	3.5	4	3.3
Pot Cap-1 Maneuver	871	-	-	1176	-	-	~ 131	155	691	132	151	430
Stage 1	-	-	-	-	-	-	642	614	-	320	346	-
Stage 2	-	-	-	-	-	-	~ 313	341	-	633	594	-
Platoon blocked, %		-	-		-	-						
Mov Cap-1 Maneuver	864	-	-	1173	-	-	~ 98	126	688	101	123	425
Mov Cap-2 Maneuver	-	-	-	-	-	-	~ 98	126	-	101	123	-
Stage 1	-	-	-	-	-	-	626	599	-	311	289	-
Stage 2	-	-	-	-	-	-	~ 237	285	-	589	579	-

Approach	EB	WB	NB	SB
HCM Control Delay, s	0.3	1.1	$ 1129.1	30.1
HCM LOS			F	D

Minor Lane/Major Mvmt	NBLn1	NBLn2	EBL	EBT	EBR	WBL	WBT	WBR	SBLn1
Capacity (veh/h)	98	213	864	-	-	1173	-	-	183
HCM Lane V/C Ratio	3.52	0.141	0.017	-	-	0.094	-	-	0.219
HCM Control Delay (s)	$ 1225.1	24.7	9.2	0	-	8.4	0	-	30.1
HCM Lane LOS	F	C	A	A	-	A	A	-	D
HCM 95th %tile Q(veh)	34.6	0.5	0.1	-	-	0.3	-	-	0.8

Notes			
~: Volume exceeds capacity	$: Delay exceeds 300s	+: Computation Not Defined	*: All major volume in platoon

Lane Group	EBL	EBT	EBR	WBL	WBT	WBR	NBL	NBT	NBR	SBL	SBT	SBR
Lane Configurations												
Traffic Volume (vph)	15	320	95	65	490	300	80	75	85	20	130	55
Future Volume (vph)	15	320	95	65	490	300	80	75	85	20	130	55
Ideal Flow (vphpl)	1900	1900	1900	1900	1900	1900	1900	1900	1900	1900	1900	1900
Storage Length (ft)	90		0	100		0	150		0	70		0
Storage Lanes	1		0	1		0	1		0	1		0
Taper Length (ft)	25			25			25			25		
Right Turn on Red			Yes			Yes			Yes			Yes
Link Speed (mph)		25			25			25			25	
Link Distance (ft)		1886			1034			457			401	
Travel Time (s)		51.4			28.2			12.5			10.9	
Confl. Peds. (#/hr)			1	1					2	2		
Peak Hour Factor	1.00	1.00	1.00	1.00	1.00	1.00	1.00	1.00	1.00	1.00	1.00	1.00
Heavy Vehicles (%)	2%	2%	2%	2%	2%	2%	1%	1%	1%	1%	1%	1%
Shared Lane Traffic (%)												
Turn Type	Perm	NA		Perm	NA		Perm	NA		Perm	NA	
Protected Phases		2			6			4			8	
Permitted Phases	2			6			4			8		
Detector Phase	2	2		6	6		4	4		8	8	
Switch Phase												
Minimum Initial (s)	10.0	10.0		10.0	10.0		5.0	5.0		5.0	5.0	
Minimum Split (s)	33.6	33.6		32.6	32.6		31.6	31.6		28.6	28.6	
Total Split (s)	70.0	70.0		70.0	70.0		30.0	30.0		30.0	30.0	
Total Split (%)	70.0%	70.0%		70.0%	70.0%		30.0%	30.0%		30.0%	30.0%	
Yellow Time (s)	3.6	3.6		3.6	3.6		3.6	3.6		3.6	3.6	
All-Red Time (s)	1.0	1.0		1.0	1.0		1.0	1.0		1.0	1.0	
Lost Time Adjust (s)	0.0	0.0		0.0	0.0		0.0	0.0		0.0	0.0	
Total Lost Time (s)	4.6	4.6		4.6	4.6		4.6	4.6		4.6	4.6	
Lead/Lag												
Lead-Lag Optimize?												
Recall Mode	Max	Max		Max	Max		None	None		None	None	

Intersection Summary	
Area Type:	Other
Cycle Length: 100	
Actuated Cycle Length: 90.8	
Natural Cycle: 70	
Control Type: Actuated-Uncoordinated	

Splits and Phases: 14: S Cle Elum Way/Stafford Ave & W First St



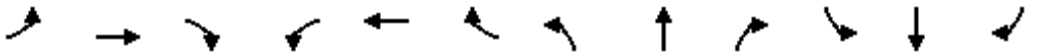

Movement	EBL	EBT	EBR	WBL	WBT	WBR	NBL	NBT	NBR	SBL	SBT	SBR
Lane Configurations												
Traffic Volume (veh/h)	15	320	95	65	490	300	80	75	85	20	130	55
Future Volume (veh/h)	15	320	95	65	490	300	80	75	85	20	130	55
Initial Q (Qb), veh	0	0	0	0	0	0	0	0	0	0	0	0
Ped-Bike Adj(A_pbT)	1.00		1.00	1.00		1.00	1.00		0.99	1.00		0.99
Parking Bus, Adj	1.00	1.00	1.00	1.00	1.00	1.00	1.00	1.00	1.00	1.00	1.00	1.00
Work Zone On Approach		No			No			No			No	
Adj Sat Flow, veh/h/ln	1870	1870	1870	1870	1870	1870	1885	1885	1885	1885	1885	1885
Adj Flow Rate, veh/h	15	320	95	65	490	300	80	75	85	20	130	55
Peak Hour Factor	1.00	1.00	1.00	1.00	1.00	1.00	1.00	1.00	1.00	1.00	1.00	1.00
Percent Heavy Veh, %	2	2	2	2	2	2	1	1	1	1	1	1
Cap, veh/h	396	978	290	678	767	469	200	156	177	215	244	103
Arrive On Green	0.71	0.71	0.71	0.71	0.71	0.71	0.19	0.19	0.19	0.19	0.19	0.19
Sat Flow, veh/h	686	1385	411	971	1086	665	1205	804	911	1232	1255	531
Grp Volume(v), veh/h	15	0	415	65	0	790	80	0	160	20	0	185
Grp Sat Flow(s),veh/h/ln	686	0	1796	971	0	1750	1205	0	1716	1232	0	1786
Q Serve(g_s), s	1.1	0.0	8.2	2.5	0.0	22.4	5.9	0.0	7.7	1.4	0.0	8.6
Cycle Q Clear(g_c), s	23.5	0.0	8.2	10.7	0.0	22.4	14.5	0.0	7.7	9.0	0.0	8.6
Prop In Lane	1.00		0.23	1.00		0.38	1.00		0.53	1.00		0.30
Lane Grp Cap(c), veh/h	396	0	1268	678	0	1236	200	0	334	215	0	347
V/C Ratio(X)	0.04	0.00	0.33	0.10	0.00	0.64	0.40	0.00	0.48	0.09	0.00	0.53
Avail Cap(c_a), veh/h	396	0	1268	678	0	1236	296	0	471	314	0	490
HCM Platoon Ratio	1.00	1.00	1.00	1.00	1.00	1.00	1.00	1.00	1.00	1.00	1.00	1.00
Upstream Filter(I)	1.00	0.00	1.00	1.00	0.00	1.00	1.00	0.00	1.00	1.00	0.00	1.00
Uniform Delay (d), s/veh	13.6	0.0	5.2	7.2	0.0	7.3	40.1	0.0	33.1	37.2	0.0	33.5
Incr Delay (d2), s/veh	0.2	0.0	0.7	0.3	0.0	2.5	1.8	0.0	1.5	0.3	0.0	1.8
Initial Q Delay(d3),s/veh	0.0	0.0	0.0	0.0	0.0	0.0	0.0	0.0	0.0	0.0	0.0	0.0
%ile BackOfQ(50%),veh/ln	0.2	0.0	2.9	0.6	0.0	7.9	1.9	0.0	3.3	0.4	0.0	3.9
Unsig. Movement Delay, s/veh												
LnGrp Delay(d),s/veh	13.7	0.0	5.9	7.5	0.0	9.8	41.9	0.0	34.7	37.4	0.0	35.3
LnGrp LOS	B	A	A	A	A	A	D	A	C	D	A	D
Approach Vol, veh/h		430			855			240			205	
Approach Delay, s/veh		6.2			9.6			37.1			35.5	
Approach LOS		A			A			D			D	

Timer - Assigned Phs		2		4		6		8				
Phs Duration (G+Y+Rc), s		70.0		22.6		70.0		22.6				
Change Period (Y+Rc), s		4.6		4.6		4.6		4.6				
Max Green Setting (Gmax), s		65.4		25.4		65.4		25.4				
Max Q Clear Time (g_c+I1), s		25.5		16.5		24.4		11.0				
Green Ext Time (p_c), s		3.3		1.1		8.5		1.3				

Intersection Summary												
HCM 6th Ctrl Delay			15.7									
HCM 6th LOS			B									

Notes

User approved pedestrian interval to be less than phase max green.



Lane Group	EBL	EBT	EBR	WBL	WBT	WBR	NBL	NBT	NBR	SBL	SBT	SBR
Lane Configurations												
Traffic Volume (vph)	20	230	105	10	300	30	500	20	10	25	25	15
Future Volume (vph)	20	230	105	10	300	30	500	20	10	25	25	15
Ideal Flow (vphpl)	1900	1900	1900	1900	1900	1900	1900	1900	1900	1900	1900	1900
Storage Length (ft)	0		0	0		0	150		0	0		0
Storage Lanes	0		0	0		0	1		0	0		0
Taper Length (ft)	25			25			25			25		
Link Speed (mph)		25			25			25			25	
Link Distance (ft)		1050			503			379			273	
Travel Time (s)		28.6			13.7			10.3			7.4	
Confl. Peds. (#/hr)			1	1					1	1		
Peak Hour Factor	1.00	1.00	1.00	1.00	1.00	1.00	1.00	1.00	1.00	1.00	1.00	1.00
Heavy Vehicles (%)	2%	2%	2%	1%	1%	1%	2%	2%	2%	8%	8%	8%
Parking (#/hr)								0	0			
Shared Lane Traffic (%)												
Sign Control		Free			Free			Stop			Stop	

Intersection Summary	
Area Type:	Other
Control Type: Unsignalized	

Intersection	
Int Delay, s/veh	108.4

Movement	EBL	EBT	EBR	WBL	WBT	WBR	NBL	NBT	NBR	SBL	SBT	SBR
Lane Configurations												
Traffic Vol, veh/h	20	230	105	10	300	30	500	20	10	25	25	15
Future Vol, veh/h	20	230	105	10	300	30	500	20	10	25	25	15
Conflicting Peds, #/hr	0	0	1	1	0	0	0	0	1	1	0	0
Sign Control	Free	Free	Free	Free	Free	Free	Stop	Stop	Stop	Stop	Stop	Stop
RT Channelized	-	-	None	-	-	None	-	-	None	-	-	None
Storage Length	-	-	-	-	-	-	150	-	-	-	-	-
Veh in Median Storage, #	-	0	-	-	0	-	-	0	-	-	0	-
Grade, %	-	0	-	-	0	-	-	0	-	-	0	-
Peak Hour Factor	100	100	100	100	100	100	100	100	100	100	100	100
Heavy Vehicles, %	2	2	2	1	1	1	2	2	2	8	8	8
Mvmt Flow	20	230	105	10	300	30	500	20	10	25	25	15

Major/Minor	Major1			Major2			Minor1			Minor2		
Conflicting Flow All	330	0	0	336	0	0	679	674	285	674	711	315
Stage 1	-	-	-	-	-	-	324	324	-	335	335	-
Stage 2	-	-	-	-	-	-	355	350	-	339	376	-
Critical Hdwy	4.12	-	-	4.11	-	-	7.12	6.52	6.22	7.18	6.58	6.28
Critical Hdwy Stg 1	-	-	-	-	-	-	6.12	5.52	-	6.18	5.58	-
Critical Hdwy Stg 2	-	-	-	-	-	-	6.12	5.52	-	6.18	5.58	-
Follow-up Hdwy	2.218	-	-	2.209	-	-	3.518	4.018	3.318	3.572	4.072	3.372
Pot Cap-1 Maneuver	1229	-	-	1229	-	-	~ 366	376	754	360	351	712
Stage 1	-	-	-	-	-	-	688	650	-	667	632	-
Stage 2	-	-	-	-	-	-	662	633	-	663	606	-
Platoon blocked, %		-	-		-	-						
Mov Cap-1 Maneuver	1229	-	-	1228	-	-	~ 330	364	753	332	340	712
Mov Cap-2 Maneuver	-	-	-	-	-	-	~ 330	364	-	332	340	-
Stage 1	-	-	-	-	-	-	674	636	-	654	626	-
Stage 2	-	-	-	-	-	-	616	627	-	620	593	-

Approach	EB	WB	NB	SB
HCM Control Delay, s	0.4	0.2	261.4	16.3
HCM LOS			F	C

Minor Lane/Major Mvmt	NBLn1	NBLn2	EBL	EBT	EBR	WBL	WBT	WBR	SBLn1
Capacity (veh/h)	330	440	1229	-	-	1228	-	-	383
HCM Lane V/C Ratio	1.515	0.068	0.016	-	-	0.008	-	-	0.17
HCM Control Delay (s)	276.3	13.8	8	0	-	8	0	-	16.3
HCM Lane LOS	F	B	A	A	-	A	A	-	C
HCM 95th %tile Q(veh)	28	0.2	0.1	-	-	0	-	-	0.6

Notes

~: Volume exceeds capacity $: Delay exceeds 300s +: Computation Not Defined *: All major volume in platoon

Lane Group	EBL	EBT	EBR	WBL	WBT	WBR	NBL	NBT	NBR	SBL	SBT	SBR
Lane Configurations												
Traffic Volume (vph)	15	280	115	35	440	270	365	325	35	20	95	10
Future Volume (vph)	15	280	115	35	440	270	365	325	35	20	95	10
Ideal Flow (vphpl)	1900	1900	1900	1900	1900	1900	1900	1900	1900	1900	1900	1900
Storage Length (ft)	75		0	100		0	150		0	125		0
Storage Lanes	1		0	1		0	1		0	1		0
Taper Length (ft)	25			25			25			25		
Right Turn on Red			Yes			Yes			Yes			Yes
Link Speed (mph)		25			25			25			25	
Link Distance (ft)		1034			490			313			379	
Travel Time (s)		28.2			13.4			8.5			10.3	
Confl. Peds. (#/hr)	12		13	13		12	8		5	5		8
Peak Hour Factor	1.00	1.00	1.00	1.00	1.00	1.00	1.00	1.00	1.00	1.00	1.00	1.00
Heavy Vehicles (%)	2%	2%	2%	1%	1%	1%	2%	2%	2%	3%	3%	3%
Parking (#/hr)		0	0		0	0		0	0		0	0
Shared Lane Traffic (%)												
Turn Type	Perm	NA		Perm	NA		Perm	NA		Perm	NA	
Protected Phases		2			6			8			4	
Permitted Phases	2			6			8			4		
Detector Phase	2	2		6	6		8	8		4	4	
Switch Phase												
Minimum Initial (s)	15.0	15.0		15.0	15.0		8.0	8.0		8.0	8.0	
Minimum Split (s)	29.5	29.5		28.5	28.5		27.5	27.5		29.5	29.5	
Total Split (s)	58.0	58.0		58.0	58.0		32.0	32.0		32.0	32.0	
Total Split (%)	64.4%	64.4%		64.4%	64.4%		35.6%	35.6%		35.6%	35.6%	
Yellow Time (s)	3.5	3.5		3.5	3.5		3.5	3.5		3.5	3.5	
All-Red Time (s)	1.0	1.0		1.0	1.0		1.0	1.0		1.0	1.0	
Lost Time Adjust (s)	0.0	0.0		0.0	0.0		0.0	0.0		0.0	0.0	
Total Lost Time (s)	4.5	4.5		4.5	4.5		4.5	4.5		4.5	4.5	
Lead/Lag												
Lead-Lag Optimize?												
Recall Mode	C-Min	C-Min		C-Min	C-Min		None	None		None	None	

Intersection Summary	
Area Type:	Other
Cycle Length: 90	
Actuated Cycle Length: 90	
Offset: 0 (0%), Referenced to phase 2:EBTL and 6:WBTL, Start of Green	
Natural Cycle: 70	
Control Type: Actuated-Coordinated	

Splits and Phases: 16: Oakes Ave & W First St



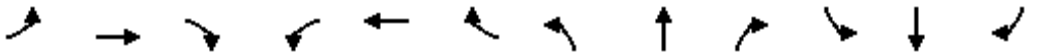

Movement	EBL	EBT	EBR	WBL	WBT	WBR	NBL	NBT	NBR	SBL	SBT	SBR
Lane Configurations												
Traffic Volume (veh/h)	15	280	115	35	440	270	365	325	35	20	95	10
Future Volume (veh/h)	15	280	115	35	440	270	365	325	35	20	95	10
Initial Q (Qb), veh	0	0	0	0	0	0	0	0	0	0	0	0
Ped-Bike Adj(A_pbT)	1.00		0.99	1.00		0.99	0.99		0.99	1.00		0.99
Parking Bus, Adj	1.00	1.00	0.90	1.00	1.00	0.90	1.00	1.00	0.90	1.00	1.00	0.90
Work Zone On Approach		No			No			No			No	
Adj Sat Flow, veh/h/ln	1870	1870	1870	1885	1885	1885	1870	1870	1870	1856	1856	1856
Adj Flow Rate, veh/h	15	280	115	35	440	270	365	325	35	20	95	10
Peak Hour Factor	1.00	1.00	1.00	1.00	1.00	1.00	1.00	1.00	1.00	1.00	1.00	1.00
Percent Heavy Veh, %	2	2	2	1	1	1	2	2	2	3	3	3
Cap, veh/h	518	672	276	538	582	357	409	456	49	193	453	48
Arrive On Green	0.59	0.59	0.59	1.00	1.00	1.00	0.31	0.31	0.31	0.31	0.31	0.31
Sat Flow, veh/h	736	1130	464	994	980	601	1276	1491	161	1010	1483	156
Grp Volume(v), veh/h	15	0	395	35	0	710	365	0	360	20	0	105
Grp Sat Flow(s),veh/h/ln	736	0	1594	994	0	1581	1276	0	1652	1010	0	1639
Q Serve(g_s), s	0.8	0.0	12.0	0.8	0.0	0.0	23.2	0.0	17.4	1.6	0.0	4.3
Cycle Q Clear(g_c), s	0.8	0.0	12.0	12.8	0.0	0.0	27.5	0.0	17.4	19.0	0.0	4.3
Prop In Lane	1.00		0.29	1.00		0.38	1.00		0.10	1.00		0.10
Lane Grp Cap(c), veh/h	518	0	947	538	0	940	409	0	505	193	0	501
V/C Ratio(X)	0.03	0.00	0.42	0.07	0.00	0.76	0.89	0.00	0.71	0.10	0.00	0.21
Avail Cap(c_a), veh/h	518	0	947	538	0	940	409	0	505	193	0	501
HCM Platoon Ratio	1.00	1.00	1.00	2.00	2.00	2.00	1.00	1.00	1.00	1.00	1.00	1.00
Upstream Filter(I)	0.96	0.00	0.96	0.79	0.00	0.79	1.00	0.00	1.00	1.00	0.00	1.00
Uniform Delay (d), s/veh	7.6	0.0	9.8	1.4	0.0	0.0	34.5	0.0	27.7	36.2	0.0	23.2
Incr Delay (d2), s/veh	0.1	0.0	1.3	0.2	0.0	4.5	20.5	0.0	4.1	0.1	0.0	0.1
Initial Q Delay(d3),s/veh	0.0	0.0	0.0	0.0	0.0	0.0	0.0	0.0	0.0	0.0	0.0	0.0
%ile BackOfQ(50%),veh/ln	0.1	0.0	4.3	0.1	0.0	1.2	10.4	0.0	7.3	0.4	0.0	1.7
Unsig. Movement Delay, s/veh												
LnGrp Delay(d),s/veh	7.7	0.0	11.1	1.6	0.0	4.5	55.0	0.0	31.8	36.3	0.0	23.3
LnGrp LOS	A	A	B	A	A	A	D	A	C	D	A	C
Approach Vol, veh/h		410			745			725			125	
Approach Delay, s/veh		11.0			4.4			43.5			25.3	
Approach LOS		B			A			D			C	

Timer - Assigned Phs		2		4		6		8				
Phs Duration (G+Y+Rc), s		58.0		32.0		58.0		32.0				
Change Period (Y+Rc), s		4.5		4.5		4.5		4.5				
Max Green Setting (Gmax), s		53.5		27.5		53.5		27.5				
Max Q Clear Time (g_c+I1), s		14.0		21.0		14.8		29.5				
Green Ext Time (p_c), s		3.1		0.2		6.9		0.0				

Intersection Summary												
HCM 6th Ctrl Delay			21.2									
HCM 6th LOS			C									



Lane Group	EBL	EBT	EBR	WBL	WBT	WBR	NBL	NBT	NBR	SBL	SBT	SBR
Lane Configurations												
Traffic Volume (vph)	20	190	60	10	300	20	55	25	10	5	20	15
Future Volume (vph)	20	190	60	10	300	20	55	25	10	5	20	15
Ideal Flow (vphpl)	1900	1900	1900	1900	1900	1900	1900	1900	1900	1900	1900	1900
Link Speed (mph)		25			25			25			25	
Link Distance (ft)		503			709			369			307	
Travel Time (s)		13.7			19.3			10.1			8.4	
Confl. Peds. (#/hr)	1		1	1		1			10	10		
Peak Hour Factor	1.00	1.00	1.00	1.00	1.00	1.00	1.00	1.00	1.00	1.00	1.00	1.00
Heavy Vehicles (%)	2%	2%	2%	1%	1%	1%	0%	0%	0%	0%	0%	0%
Parking (#/hr)	0	0	0	0	0	0	0	0	0	0	0	0
Shared Lane Traffic (%)												
Sign Control		Stop			Stop			Stop			Stop	

Intersection Summary	
Area Type:	Other
Control Type: Unsignalized	

Intersection	
Intersection Delay, s/veh	10.1
Intersection LOS	B

Movement	EBL	EBT	EBR	WBL	WBT	WBR	NBL	NBT	NBR	SBL	SBT	SBR
Lane Configurations												
Traffic Vol, veh/h	20	190	60	10	300	20	55	25	10	5	20	15
Future Vol, veh/h	20	190	60	10	300	20	55	25	10	5	20	15
Peak Hour Factor	1.00	1.00	1.00	1.00	1.00	1.00	1.00	1.00	1.00	1.00	1.00	1.00
Heavy Vehicles, %	2	2	2	1	1	1	0	0	0	0	0	0
Mvmt Flow	20	190	60	10	300	20	55	25	10	5	20	15
Number of Lanes	0	1	0	0	1	0	0	1	0	0	1	0

Approach	EB	WB	NB	SB
Opposing Approach	WB	EB	SB	NB
Opposing Lanes	1	1	1	1
Conflicting Approach Left	SB	NB	EB	WB
Conflicting Lanes Left	1	1	1	1
Conflicting Approach Right	NB	SB	WB	EB
Conflicting Lanes Right	1	1	1	1
HCM Control Delay	9.9	10.8	9.2	8.6
HCM LOS	A	B	A	A

Lane	NBLn1	EBLn1	WBLn1	SBLn1
Vol Left, %	61%	7%	3%	12%
Vol Thru, %	28%	70%	91%	50%
Vol Right, %	11%	22%	6%	38%
Sign Control	Stop	Stop	Stop	Stop
Traffic Vol by Lane	90	270	330	40
LT Vol	55	20	10	5
Through Vol	25	190	300	20
RT Vol	10	60	20	15
Lane Flow Rate	90	270	330	40
Geometry Grp	1	1	1	1
Degree of Util (X)	0.134	0.339	0.415	0.058
Departure Headway (Hd)	5.344	4.522	4.527	5.177
Convergence, Y/N	Yes	Yes	Yes	Yes
Cap	667	791	792	686
Service Time	3.412	2.569	2.571	3.252
HCM Lane V/C Ratio	0.135	0.341	0.417	0.058
HCM Control Delay	9.2	9.9	10.8	8.6
HCM Lane LOS	A	A	B	A
HCM 95th-tile Q	0.5	1.5	2.1	0.2

Lane Group	EBL	EBT	EBR	WBL	WBT	WBR	NBL	NBT	NBR	SBL	SBT	SBR
Lane Configurations												
Traffic Volume (vph)	25	285	20	25	720	50	5	15	20	75	15	15
Future Volume (vph)	25	285	20	25	720	50	5	15	20	75	15	15
Satd. Flow (prot)	1770	1656	0	1770	1657	0	0	1877	1454	0	1824	1454
Flt Permitted	0.316			0.574				0.931			0.748	
Satd. Flow (perm)	588	1656	0	1061	1657	0	0	1766	1416	0	1415	1414
Satd. Flow (RTOR)		7			7				20			18
Confl. Peds. (#/hr)	4		8	8		4	5		4	4		5
Peak Hour Factor	1.00	1.00	1.00	1.00	1.00	1.00	1.00	1.00	1.00	1.00	1.00	1.00
Heavy Vehicles (%)	2%	2%	2%	2%	2%	2%	0%	0%	0%	0%	0%	0%
Parking (#/hr)		0	0		0	0			0			0
Shared Lane Traffic (%)												
Lane Group Flow (vph)	25	305	0	25	770	0	0	20	20	0	90	15
Turn Type	Perm	NA		Perm	NA		Perm	NA	custom	Perm	NA	custom
Protected Phases		2			6			8			4	
Permitted Phases	2			6			8		2	4		6
Detector Phase	2	2		6	6		8	8	2	4	4	6
Switch Phase												
Minimum Initial (s)	20.0	20.0		20.0	20.0		8.0	8.0	20.0	8.0	8.0	20.0
Minimum Split (s)	34.5	34.5		34.5	34.5		35.5	35.5	34.5	34.5	34.5	34.5
Total Split (s)	58.0	58.0		58.0	58.0		32.0	32.0	58.0	32.0	32.0	58.0
Total Split (%)	64.4%	64.4%		64.4%	64.4%		35.6%	35.6%	64.4%	35.6%	35.6%	64.4%
Yellow Time (s)	3.5	3.5		3.5	3.5		3.5	3.5	3.5	3.5	3.5	3.5
All-Red Time (s)	1.0	1.0		1.0	1.0		1.0	1.0	1.0	1.0	1.0	1.0
Lost Time Adjust (s)	0.0	0.0		0.0	0.0			0.0	0.0		0.0	0.0
Total Lost Time (s)	4.5	4.5		4.5	4.5			4.5	4.5		4.5	4.5
Lead/Lag												
Lead-Lag Optimize?												
Recall Mode	C-Min	C-Min		C-Min	C-Min		None	None	C-Min	None	None	C-Min
Act Effct Green (s)	71.4	71.4		71.4	71.4			13.0	71.4		13.0	71.4
Actuated g/C Ratio	0.79	0.79		0.79	0.79			0.14	0.79		0.14	0.79
v/c Ratio	0.05	0.23		0.03	0.59			0.08	0.02		0.44	0.01
Control Delay	3.9	3.4		5.0	9.0			29.7	2.7		39.7	2.6
Queue Delay	0.0	0.0		0.0	0.0			0.0	0.0		0.0	0.0
Total Delay	3.9	3.4		5.0	9.0			29.7	2.7		39.7	2.6
LOS	A	A		A	A			C	A		D	A
Approach Delay		3.4			8.9			16.2			34.4	
Approach LOS		A			A			B			C	

Intersection Summary	
Cycle Length: 90	
Actuated Cycle Length: 90	
Offset: 0 (0%), Referenced to phase 2:EBTL and 6:WBTL, Start of Green	
Natural Cycle: 80	
Control Type: Actuated-Coordinated	
Maximum v/c Ratio: 0.59	
Intersection Signal Delay: 9.8	Intersection LOS: A
Intersection Capacity Utilization 79.2%	ICU Level of Service D
Analysis Period (min) 15	

Splits and Phases: 18: Pennsylvania Ave & W First St/First St





Lane Group	WBL	WBR	NBT	NBR	SBL	SBT
Lane Configurations						
Traffic Volume (vph)	30	750	20	0	0	220
Future Volume (vph)	30	750	20	0	0	220
Ideal Flow (vphpl)	1900	1900	1900	1900	1900	1900
Link Speed (mph)	40		25			25
Link Distance (ft)	1328		651			197
Travel Time (s)	22.6		17.8			5.4
Confl. Peds. (#/hr)				1	1	
Peak Hour Factor	1.00	1.00	1.00	1.00	1.00	1.00
Heavy Vehicles (%)	3%	3%	5%	5%	3%	3%
Shared Lane Traffic (%)						
Sign Control	Stop		Free			Free

Intersection Summary	
Area Type:	Other

Control Type: Unsignalized

Intersection	
Int Delay, s/veh	13.8

Movement	WBL	WBR	NBT	NBR	SBL	SBT
Lane Configurations						
Traffic Vol, veh/h	30	750	20	0	0	220
Future Vol, veh/h	30	750	20	0	0	220
Conflicting Peds, #/hr	0	0	0	1	1	0
Sign Control	Stop	Stop	Free	Free	Free	Free
RT Channelized	-	None	-	None	-	None
Storage Length	0	-	-	-	-	-
Veh in Median Storage, #	0	-	0	-	-	0
Grade, %	0	-	0	-	-	0
Peak Hour Factor	100	100	100	100	100	100
Heavy Vehicles, %	3	3	5	5	3	3
Mvmt Flow	30	750	20	0	0	220

Major/Minor	Minor1		Major1		Major2	
Conflicting Flow All	240	20	0	-	-	-
Stage 1	20	-	-	-	-	-
Stage 2	220	-	-	-	-	-
Critical Hdwy	6.43	6.23	-	-	-	-
Critical Hdwy Stg 1	5.43	-	-	-	-	-
Critical Hdwy Stg 2	5.43	-	-	-	-	-
Follow-up Hdwy	3.527	3.327	-	-	-	-
Pot Cap-1 Maneuver	746	1055	-	0	0	-
Stage 1	1000	-	-	0	0	-
Stage 2	814	-	-	0	0	-
Platoon blocked, %			-			-
Mov Cap-1 Maneuver	746	1055	-	-	-	-
Mov Cap-2 Maneuver	746	-	-	-	-	-
Stage 1	1000	-	-	-	-	-
Stage 2	814	-	-	-	-	-

Approach	WB	NB	SB
HCM Control Delay, s	18.1	0	0
HCM LOS	C		

Minor Lane/Major Mvmt	NBT	WBLn1	SBT
Capacity (veh/h)	-	1038	-
HCM Lane V/C Ratio	-	0.751	-
HCM Control Delay (s)	-	18.1	-
HCM Lane LOS	-	C	-
HCM 95th %tile Q(veh)	-	7.4	-



Lane Group	WBL	WBR	NBT	NBR	SBL	SBT
Lane Configurations						
Traffic Volume (vph)	0	0	25	0	215	80
Future Volume (vph)	0	0	25	0	215	80
Ideal Flow (vphpl)	1900	1900	1900	1900	1900	1900
Link Speed (mph)	40		25			25
Link Distance (ft)	1319		225			651
Travel Time (s)	22.5		6.1			17.8
Peak Hour Factor	1.00	1.00	1.00	1.00	1.00	1.00
Heavy Vehicles (%)	0%	0%	0%	0%	2%	2%
Shared Lane Traffic (%)						
Sign Control	Free		Stop			Free

Intersection Summary	
Area Type:	Other
Control Type: Unsignalized	

Intersection	
Int Delay, s/veh	0

Movement	WBL	WBR	NBT	NBR	SBL	SBT
Lane Configurations						
Traffic Vol, veh/h	0	0	25	0	215	80
Future Vol, veh/h	0	0	25	0	215	80
Conflicting Peds, #/hr	0	0	0	0	0	0
Sign Control	Free	Free	Stop	Stop	Free	Free
RT Channelized	-	None	-	None	-	None
Storage Length	-	-	-	-	-	-
Veh in Median Storage, #	0	-	0	-	-	0
Grade, %	0	-	0	-	-	0
Peak Hour Factor	100	100	100	100	100	100
Heavy Vehicles, %	0	0	0	0	2	2
Mvmt Flow	0	0	25	0	215	80

Major/Minor	Minor2		Major2	
Conflicting Flow All	510	80	0	0
Stage 1	510	-	-	-
Stage 2	0	-	-	-
Critical Hdwy	6.5	6.2	4.12	-
Critical Hdwy Stg 1	5.5	-	-	-
Critical Hdwy Stg 2	-	-	-	-
Follow-up Hdwy	4	3.3	2.218	-
Pot Cap-1 Maneuver	469	986	-	-
Stage 1	541	-	-	-
Stage 2	-	-	-	-
Platoon blocked, %				-
Mov Cap-1 Maneuver	0	986	-	-
Mov Cap-2 Maneuver	0	-	-	-
Stage 1	0	-	-	-
Stage 2	0	-	-	-

Approach	NB	SB
HCM Control Delay, s		
HCM LOS	-	

Minor Lane/Major Mvmt	NBLn1	SBL	SBT
Capacity (veh/h)	-	-	-
HCM Lane V/C Ratio	-	-	-
HCM Control Delay (s)	-	-	-
HCM Lane LOS	-	-	-
HCM 95th %tile Q(veh)	-	-	-



Lane Group	EBL	EBT	EBR	WBL	WBT	WBR	NBL	NBT	NBR	SBL	SBT	SBR
Lane Configurations												
Traffic Volume (vph)	10	35	75	30	5	10	90	230	5	5	350	40
Future Volume (vph)	10	35	75	30	5	10	90	230	5	5	350	40
Ideal Flow (vphpl)	1900	1900	1900	1900	1900	1900	1900	1900	1900	1900	1900	1900
Link Speed (mph)		25			25			25			25	
Link Distance (ft)		425			424			572			450	
Travel Time (s)		11.6			11.6			15.6			12.3	
Confl. Peds. (#/hr)	31		10	10		31	15		5	5		15
Peak Hour Factor	1.00	1.00	1.00	1.00	1.00	1.00	1.00	1.00	1.00	1.00	1.00	1.00
Heavy Vehicles (%)	0%	0%	0%	0%	0%	0%	0%	0%	0%	2%	2%	2%
Parking (#/hr)	0	0	0	0	0	0						
Shared Lane Traffic (%)												
Sign Control		Stop			Stop			Free			Free	

Intersection Summary	
Area Type:	Other
Control Type: Unsignalized	

Intersection	
Int Delay, s/veh	4.3

Movement	EBL	EBT	EBR	WBL	WBT	WBR	NBL	NBT	NBR	SBL	SBT	SBR
Lane Configurations		↕			↕			↕			↕	
Traffic Vol, veh/h	10	35	75	30	5	10	90	230	5	5	350	40
Future Vol, veh/h	10	35	75	30	5	10	90	230	5	5	350	40
Conflicting Peds, #/hr	31	0	10	10	0	31	15	0	5	5	0	15
Sign Control	Stop	Stop	Stop	Stop	Stop	Stop	Free	Free	Free	Free	Free	Free
RT Channelized	-	-	None	-	-	None	-	-	None	-	-	None
Storage Length	-	-	-	-	-	-	-	-	-	-	-	-
Veh in Median Storage, #	-	0	-	-	0	-	-	0	-	-	0	-
Grade, %	-	0	-	-	0	-	-	0	-	-	0	-
Peak Hour Factor	100	100	100	100	100	100	100	100	100	100	100	100
Heavy Vehicles, %	0	0	0	0	0	0	0	0	0	2	2	2
Mvmt Flow	10	35	75	30	5	10	90	230	5	5	350	40

Major/Minor	Minor2			Minor1			Major1			Major2		
Conflicting Flow All	846	815	395	863	833	269	405	0	0	240	0	0
Stage 1	395	395	-	418	418	-	-	-	-	-	-	-
Stage 2	451	420	-	445	415	-	-	-	-	-	-	-
Critical Hdwy	7.1	6.5	6.2	7.1	6.5	6.2	4.1	-	-	4.12	-	-
Critical Hdwy Stg 1	6.1	5.5	-	6.1	5.5	-	-	-	-	-	-	-
Critical Hdwy Stg 2	6.1	5.5	-	6.1	5.5	-	-	-	-	-	-	-
Follow-up Hdwy	3.5	4	3.3	3.5	4	3.3	2.2	-	-	2.218	-	-
Pot Cap-1 Maneuver	284	314	659	277	307	775	1165	-	-	1327	-	-
Stage 1	634	608	-	616	594	-	-	-	-	-	-	-
Stage 2	592	593	-	596	596	-	-	-	-	-	-	-
Platoon blocked, %								-	-		-	-
Mov Cap-1 Maneuver	245	279	643	202	273	749	1148	-	-	1321	-	-
Mov Cap-2 Maneuver	245	279	-	202	273	-	-	-	-	-	-	-
Stage 1	569	596	-	558	538	-	-	-	-	-	-	-
Stage 2	511	537	-	488	585	-	-	-	-	-	-	-

Approach	EB	WB	NB	SB
HCM Control Delay, s	16.8	22.5	2.3	0.1
HCM LOS	C	C		

Minor Lane/Major Mvmt	NBL	NBT	NBR	EBLn1	WBLn1	SBL	SBT	SBR
Capacity (veh/h)	1148	-	-	424	250	1321	-	-
HCM Lane V/C Ratio	0.078	-	-	0.283	0.18	0.004	-	-
HCM Control Delay (s)	8.4	0	-	16.8	22.5	7.7	0	-
HCM Lane LOS	A	A	-	C	C	A	A	-
HCM 95th %tile Q(veh)	0.3	-	-	1.1	0.6	0	-	-



Lane Group	EBL	EBT	EBR	WBL	WBT	WBR	NBL	NBT	NBR	SBL	SBT	SBR
Lane Configurations												
Traffic Volume (vph)	10	0	30	45	0	5	40	160	15	0	225	10
Future Volume (vph)	10	0	30	45	0	5	40	160	15	0	225	10
Ideal Flow (vphpl)	1900	1900	1900	1900	1900	1900	1900	1900	1900	1900	1900	1900
Link Speed (mph)		25			25			25			25	
Link Distance (ft)		534			273			671			424	
Travel Time (s)		14.6			7.4			18.3			11.6	
Peak Hour Factor	1.00	1.00	1.00	1.00	1.00	1.00	1.00	1.00	1.00	1.00	1.00	1.00
Heavy Vehicles (%)	0%	0%	0%	0%	0%	0%	0%	0%	0%	0%	0%	0%
Shared Lane Traffic (%)												
Sign Control		Stop			Stop			Free			Free	

Intersection Summary	
Area Type:	Other
Control Type: Unsignalized	

Intersection	
Int Delay, s/veh	2.6

Movement	EBL	EBT	EBR	WBL	WBT	WBR	NBL	NBT	NBR	SBL	SBT	SBR
Lane Configurations		↕			↕			↕			↕	
Traffic Vol, veh/h	10	0	30	45	0	5	40	160	15	0	225	10
Future Vol, veh/h	10	0	30	45	0	5	40	160	15	0	225	10
Conflicting Peds, #/hr	0	0	0	0	0	0	0	0	0	0	0	0
Sign Control	Stop	Stop	Stop	Stop	Stop	Stop	Free	Free	Free	Free	Free	Free
RT Channelized	-	-	None	-	-	None	-	-	None	-	-	None
Storage Length	-	-	-	-	-	-	-	-	-	-	-	-
Veh in Median Storage, #	-	0	-	-	0	-	-	0	-	-	0	-
Grade, %	-	0	-	-	0	-	-	0	-	-	0	-
Peak Hour Factor	100	100	100	100	100	100	100	100	100	100	100	100
Heavy Vehicles, %	0	0	0	0	0	0	0	0	0	0	0	0
Mvmt Flow	10	0	30	45	0	5	40	160	15	0	225	10

Major/Minor	Minor2			Minor1			Major1			Major2		
Conflicting Flow All	480	485	230	493	483	168	235	0	0	175	0	0
Stage 1	230	230	-	248	248	-	-	-	-	-	-	-
Stage 2	250	255	-	245	235	-	-	-	-	-	-	-
Critical Hdwy	7.1	6.5	6.2	7.1	6.5	6.2	4.1	-	-	4.1	-	-
Critical Hdwy Stg 1	6.1	5.5	-	6.1	5.5	-	-	-	-	-	-	-
Critical Hdwy Stg 2	6.1	5.5	-	6.1	5.5	-	-	-	-	-	-	-
Follow-up Hdwy	3.5	4	3.3	3.5	4	3.3	2.2	-	-	2.2	-	-
Pot Cap-1 Maneuver	499	485	814	490	486	881	1344	-	-	1414	-	-
Stage 1	777	718	-	760	705	-	-	-	-	-	-	-
Stage 2	759	700	-	763	714	-	-	-	-	-	-	-
Platoon blocked, %								-	-		-	-
Mov Cap-1 Maneuver	484	469	814	460	470	881	1344	-	-	1414	-	-
Mov Cap-2 Maneuver	484	469	-	460	470	-	-	-	-	-	-	-
Stage 1	751	718	-	735	682	-	-	-	-	-	-	-
Stage 2	730	677	-	735	714	-	-	-	-	-	-	-

Approach	EB	WB	NB	SB
HCM Control Delay, s	10.5	13.3	1.4	0
HCM LOS	B	B		

Minor Lane/Major Mvmt	NBL	NBT	NBR	EBLn1	WBLn1	SBL	SBT	SBR
Capacity (veh/h)	1344	-	-	695	483	1414	-	-
HCM Lane V/C Ratio	0.03	-	-	0.058	0.104	-	-	-
HCM Control Delay (s)	7.8	0	-	10.5	13.3	0	-	-
HCM Lane LOS	A	A	-	B	B	A	-	-
HCM 95th %tile Q(veh)	0.1	-	-	0.2	0.3	0	-	-



Lane Group	EBL	EBT	EBR	WBL	WBT	WBR	NBL	NBT	NBR	SBL	SBT	SBR
Lane Configurations												
Traffic Volume (vph)	10	185	5	15	115	10	10	0	10	25	0	5
Future Volume (vph)	10	185	5	15	115	10	10	0	10	25	0	5
Ideal Flow (vphpl)	1900	1900	1900	1900	1900	1900	1900	1900	1900	1900	1900	1900
Link Speed (mph)		25			25			25			25	
Link Distance (ft)		591			657			282			328	
Travel Time (s)		16.1			17.9			7.7			8.9	
Peak Hour Factor	1.00	1.00	1.00	1.00	1.00	1.00	1.00	1.00	1.00	1.00	1.00	1.00
Heavy Vehicles (%)	0%	0%	0%	0%	0%	0%	0%	0%	0%	0%	0%	0%
Shared Lane Traffic (%)												
Sign Control		Free			Free			Stop			Stop	

Intersection Summary	
Area Type:	Other
Control Type: Unsignalized	

Intersection	
Int Delay, s/veh	1.9

Movement	EBL	EBT	EBR	WBL	WBT	WBR	NBL	NBT	NBR	SBL	SBT	SBR
Lane Configurations		↕			↕			↕			↕	
Traffic Vol, veh/h	10	185	5	15	115	10	10	0	10	25	0	5
Future Vol, veh/h	10	185	5	15	115	10	10	0	10	25	0	5
Conflicting Peds, #/hr	0	0	0	0	0	0	0	0	0	0	0	0
Sign Control	Free	Free	Free	Free	Free	Free	Stop	Stop	Stop	Stop	Stop	Stop
RT Channelized	-	-	None	-	-	None	-	-	None	-	-	None
Storage Length	-	-	-	-	-	-	-	-	-	-	-	-
Veh in Median Storage, #	-	0	-	-	0	-	-	0	-	-	0	-
Grade, %	-	0	-	-	0	-	-	0	-	-	0	-
Peak Hour Factor	100	100	100	100	100	100	100	100	100	100	100	100
Heavy Vehicles, %	0	0	0	0	0	0	0	0	0	0	0	0
Mvmt Flow	10	185	5	15	115	10	10	0	10	25	0	5

Major/Minor	Major1			Major2			Minor1			Minor2		
Conflicting Flow All	125	0	0	190	0	0	361	363	188	363	360	120
Stage 1	-	-	-	-	-	-	208	208	-	150	150	-
Stage 2	-	-	-	-	-	-	153	155	-	213	210	-
Critical Hdwy	4.1	-	-	4.1	-	-	7.1	6.5	6.2	7.1	6.5	6.2
Critical Hdwy Stg 1	-	-	-	-	-	-	6.1	5.5	-	6.1	5.5	-
Critical Hdwy Stg 2	-	-	-	-	-	-	6.1	5.5	-	6.1	5.5	-
Follow-up Hdwy	2.2	-	-	2.2	-	-	3.5	4	3.3	3.5	4	3.3
Pot Cap-1 Maneuver	1474	-	-	1396	-	-	598	568	859	597	570	937
Stage 1	-	-	-	-	-	-	799	734	-	857	777	-
Stage 2	-	-	-	-	-	-	854	773	-	794	732	-
Platoon blocked, %		-	-		-	-						
Mov Cap-1 Maneuver	1474	-	-	1396	-	-	586	557	859	581	559	937
Mov Cap-2 Maneuver	-	-	-	-	-	-	586	557	-	581	559	-
Stage 1	-	-	-	-	-	-	793	728	-	850	768	-
Stage 2	-	-	-	-	-	-	839	764	-	778	726	-

Approach	EB	WB	NB	SB
HCM Control Delay, s	0.4	0.8	10.3	11.1
HCM LOS			B	B

Minor Lane/Major Mvmt	NBLn1	EBL	EBT	EBR	WBL	WBT	WBR	SBLn1
Capacity (veh/h)	697	1474	-	-	1396	-	-	620
HCM Lane V/C Ratio	0.029	0.007	-	-	0.011	-	-	0.048
HCM Control Delay (s)	10.3	7.5	0	-	7.6	0	-	11.1
HCM Lane LOS	B	A	A	-	A	A	-	B
HCM 95th %tile Q(veh)	0.1	0	-	-	0	-	-	0.2



Lane Group	EBL	EBT	EBR	WBL	WBT	WBR	NBL	NBT	NBR	SBL	SBT	SBR
Lane Configurations												
Traffic Volume (vph)	5	330	105	10	740	0	495	10	5	0	10	20
Future Volume (vph)	5	330	105	10	740	0	495	10	5	0	10	20
Ideal Flow (vphpl)	1900	1900	1900	1900	1900	1900	1900	1900	1900	1900	1900	1900
Link Speed (mph)		45			45			30			30	
Link Distance (ft)		317			738			139			160	
Travel Time (s)		4.8			11.2			3.2			3.6	
Peak Hour Factor	1.00	1.00	1.00	1.00	1.00	1.00	1.00	1.00	1.00	1.00	1.00	1.00
Heavy Vehicles (%)	2%	2%	2%	1%	1%	1%	3%	3%	3%	0%	0%	0%
Shared Lane Traffic (%)												
Sign Control		Free			Free			Stop			Stop	

Intersection Summary	
Area Type:	Other
Control Type: Unsignalized	

Intersection	
Int Delay, s/veh	325

Movement	EBL	EBT	EBR	WBL	WBT	WBR	NBL	NBT	NBR	SBL	SBT	SBR
Lane Configurations		↕			↕			↕			↕	
Traffic Vol, veh/h	5	330	105	10	740	0	495	10	5	0	10	20
Future Vol, veh/h	5	330	105	10	740	0	495	10	5	0	10	20
Conflicting Peds, #/hr	0	0	0	0	0	0	0	0	0	0	0	0
Sign Control	Free	Free	Free	Free	Free	Free	Stop	Stop	Stop	Stop	Stop	Stop
RT Channelized	-	-	None	-	-	None	-	-	None	-	-	None
Storage Length	-	-	-	-	-	-	-	-	-	-	-	-
Veh in Median Storage, #	-	0	-	-	0	-	-	0	-	-	0	-
Grade, %	-	0	-	-	0	-	-	0	-	-	0	-
Peak Hour Factor	100	100	100	100	100	100	100	100	100	100	100	100
Heavy Vehicles, %	2	2	2	1	1	1	3	3	3	0	0	0
Mvmt Flow	5	330	105	10	740	0	495	10	5	0	10	20

Major/Minor	Major1			Major2			Minor1			Minor2		
Conflicting Flow All	740	0	0	435	0	0	1168	1153	383	1160	1205	740
Stage 1	-	-	-	-	-	-	393	393	-	760	760	-
Stage 2	-	-	-	-	-	-	775	760	-	400	445	-
Critical Hdwy	4.12	-	-	4.11	-	-	7.13	6.53	6.23	7.1	6.5	6.2
Critical Hdwy Stg 1	-	-	-	-	-	-	6.13	5.53	-	6.1	5.5	-
Critical Hdwy Stg 2	-	-	-	-	-	-	6.13	5.53	-	6.1	5.5	-
Follow-up Hdwy	2.218	-	-	2.209	-	-	3.527	4.027	3.327	3.5	4	3.3
Pot Cap-1 Maneuver	867	-	-	1130	-	-	~ 170	197	662	174	185	420
Stage 1	-	-	-	-	-	-	630	604	-	401	417	-
Stage 2	-	-	-	-	-	-	~ 389	413	-	630	578	-
Platoon blocked, %		-	-		-	-						
Mov Cap-1 Maneuver	867	-	-	1130	-	-	~ 152	192	662	163	181	420
Mov Cap-2 Maneuver	-	-	-	-	-	-	~ 152	192	-	163	181	-
Stage 1	-	-	-	-	-	-	625	599	-	398	411	-
Stage 2	-	-	-	-	-	-	~ 356	407	-	610	573	-

Approach	EB	WB	NB	SB
HCM Control Delay, s	0.1	0.1	$ 1101.1	18.7
HCM LOS			F	C

Minor Lane/Major Mvmt	NBLn1	EBL	EBT	EBR	WBL	WBT	WBR	SBLn1
Capacity (veh/h)	154	867	-	-	1130	-	-	292
HCM Lane V/C Ratio	3.312	0.006	-	-	0.009	-	-	0.103
HCM Control Delay (s)	$ 1101.1	9.2	0	-	8.2	0	-	18.7
HCM Lane LOS	F	A	A	-	A	A	-	C
HCM 95th %tile Q(veh)	48.4	0	-	-	0	-	-	0.3

Notes			
~: Volume exceeds capacity	$: Delay exceeds 300s	+: Computation Not Defined	*: All major volume in platoon



Lane Group	EBL	EBT	EBR	WBL	WBT	WBR	NBL	NBT	NBR	SBL	SBT	SBR
Lane Configurations												
Traffic Volume (vph)	0	0	0	0	0	530	0	335	0	0	115	415
Future Volume (vph)	0	0	0	0	0	530	0	335	0	0	115	415
Ideal Flow (vphpl)	1900	1900	1900	1900	1900	1900	1900	1900	1900	1900	1900	1900
Link Speed (mph)		40			40			30			30	
Link Distance (ft)		1099			1211			1321			778	
Travel Time (s)		18.7			20.6			30.0			17.7	
Peak Hour Factor	1.00	1.00	1.00	1.00	1.00	1.00	1.00	1.00	1.00	1.00	1.00	1.00
Heavy Vehicles (%)	0%	0%	0%	3%	3%	3%	5%	5%	5%	3%	3%	3%
Shared Lane Traffic (%)												
Sign Control		Free			Stop			Free			Free	

Intersection Summary	
Area Type:	Other
Control Type: Unsignalized	

Intersection	
Int Delay, s/veh	9.1

Movement	EBL	EBT	EBR	WBL	WBT	WBR	NBL	NBT	NBR	SBL	SBT	SBR
Lane Configurations												
Traffic Vol, veh/h	0	0	0	0	0	530	0	335	0	0	115	415
Future Vol, veh/h	0	0	0	0	0	530	0	335	0	0	115	415
Conflicting Peds, #/hr	0	0	0	0	0	0	0	0	0	0	0	0
Sign Control	Free	Free	Free	Stop	Stop	Stop	Free	Free	Free	Free	Free	Free
RT Channelized	-	-	None	-	-	None	-	-	None	-	-	None
Storage Length	-	-	-	-	-	0	-	-	-	-	-	-
Veh in Median Storage, #	-	1	-	-	0	-	-	0	-	-	0	-
Grade, %	-	0	-	-	0	-	-	0	-	-	0	-
Peak Hour Factor	100	100	100	100	100	100	100	100	100	100	100	100
Heavy Vehicles, %	0	0	0	3	3	3	5	5	5	3	3	3
Mvmt Flow	0	0	0	0	0	530	0	335	0	0	115	415

Major/Minor	Minor1			Major1			Major2		
Conflicting Flow All	-	-	335	-	0	-	-	-	0
Stage 1	-	-	-	-	-	-	-	-	-
Stage 2	-	-	-	-	-	-	-	-	-
Critical Hdwy	-	-	6.23	-	-	-	-	-	-
Critical Hdwy Stg 1	-	-	-	-	-	-	-	-	-
Critical Hdwy Stg 2	-	-	-	-	-	-	-	-	-
Follow-up Hdwy	-	-	3.327	-	-	-	-	-	-
Pot Cap-1 Maneuver	0	0	705	0	-	0	0	-	-
Stage 1	0	0	-	0	-	0	0	-	-
Stage 2	0	0	-	0	-	0	0	-	-
Platoon blocked, %					-			-	-
Mov Cap-1 Maneuver	-	0	705	-	-	-	-	-	-
Mov Cap-2 Maneuver	-	0	-	-	-	-	-	-	-
Stage 1	-	0	-	-	-	-	-	-	-
Stage 2	-	0	-	-	-	-	-	-	-

Approach	WB	NB	SB
HCM Control Delay, s	23.9	0	0
HCM LOS	C		

Minor Lane/Major Mvmt	NBT	WBLn1	SBT	SBR
Capacity (veh/h)	-	705	-	-
HCM Lane V/C Ratio	-	0.752	-	-
HCM Control Delay (s)	-	23.9	-	-
HCM Lane LOS	-	C	-	-
HCM 95th %tile Q(veh)	-	6.9	-	-

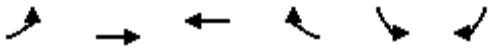

Lane Group	EBL	EBT	WBT	WBR	SBL	SBR
Lane Configurations						
Traffic Volume (vph)	305	5	0	0	140	0
Future Volume (vph)	305	5	0	0	140	0
Ideal Flow (vphpl)	1900	1900	1900	1900	1900	1900
Link Speed (mph)		40	40		30	
Link Distance (ft)		952	1145		1321	
Travel Time (s)		16.2	19.5		30.0	
Peak Hour Factor	1.00	1.00	1.00	1.00	1.00	1.00
Heavy Vehicles (%)	6%	6%	0%	0%	8%	8%
Shared Lane Traffic (%)						
Sign Control		Stop	Stop		Stop	

Intersection Summary	
Area Type:	Other
Control Type: Unsignalized	

Intersection	
Intersection Delay, s/veh	10.1
Intersection LOS	B

Movement	EBL	EBT	WBT	WBR	SBL	SBR
Lane Configurations						
Traffic Vol, veh/h	305	5	0	0	140	0
Future Vol, veh/h	305	5	0	0	140	0
Peak Hour Factor	1.00	1.00	1.00	1.00	1.00	1.00
Heavy Vehicles, %	6	6	0	0	8	8
Mvmt Flow	305	5	0	0	140	0
Number of Lanes	0	1	0	0	1	0

Approach	EB	SB
Opposing Approach		
Opposing Lanes	0	0
Conflicting Approach Left	SB	
Conflicting Lanes Left	1	0
Conflicting Approach Right		EB
Conflicting Lanes Right	0	1
HCM Control Delay	10.5	9.2
HCM LOS	B	A

Lane	EBLn1	SBLn1
Vol Left, %	98%	100%
Vol Thru, %	2%	0%
Vol Right, %	0%	0%
Sign Control	Stop	Stop
Traffic Vol by Lane	310	140
LT Vol	305	140
Through Vol	5	0
RT Vol	0	0
Lane Flow Rate	310	140
Geometry Grp	1	1
Degree of Util (X)	0.393	0.194
Departure Headway (Hd)	4.565	4.991
Convergence, Y/N	Yes	Yes
Cap	791	721
Service Time	2.581	3.011
HCM Lane V/C Ratio	0.392	0.194
HCM Control Delay	10.5	9.2
HCM Lane LOS	B	A
HCM 95th-tile Q	1.9	0.7



Lane Group	EBT	EBR	WBL	WBT	NBL	NBR
Lane Configurations						
Traffic Volume (vph)	315	5	425	655	105	0
Future Volume (vph)	315	5	425	655	105	0
Ideal Flow (vphpl)	1900	1900	1900	1900	1900	1900
Storage Length (ft)		0	200		0	0
Storage Lanes		0	1		1	0
Taper Length (ft)			25		25	
Link Speed (mph)	45			45	30	
Link Distance (ft)	732			222	60	
Travel Time (s)	11.1			3.4	1.4	
Peak Hour Factor	1.00	1.00	1.00	1.00	1.00	1.00
Heavy Vehicles (%)	1%	1%	1%	1%	2%	2%
Shared Lane Traffic (%)						
Sign Control	Free			Free	Stop	

Intersection Summary	
Area Type:	Other

Control Type: Unsignalized

Intersection	
Int Delay, s/veh	42.5

Movement	EBT	EBR	WBL	WBT	NBL	NBR
Lane Configurations						
Traffic Vol, veh/h	315	5	425	655	105	0
Future Vol, veh/h	315	5	425	655	105	0
Conflicting Peds, #/hr	0	0	0	0	0	0
Sign Control	Free	Free	Free	Free	Stop	Stop
RT Channelized	-	None	-	None	-	None
Storage Length	-	-	200	-	0	-
Veh in Median Storage, #	0	-	-	0	0	-
Grade, %	0	-	-	0	0	-
Peak Hour Factor	100	100	100	100	100	100
Heavy Vehicles, %	1	1	1	1	2	2
Mvmt Flow	315	5	425	655	105	0

Major/Minor	Major1		Major2		Minor1	
Conflicting Flow All	0	0	320	0	1823	318
Stage 1	-	-	-	-	318	-
Stage 2	-	-	-	-	1505	-
Critical Hdwy	-	-	4.11	-	6.42	6.22
Critical Hdwy Stg 1	-	-	-	-	5.42	-
Critical Hdwy Stg 2	-	-	-	-	5.42	-
Follow-up Hdwy	-	-	2.209	-	3.518	3.318
Pot Cap-1 Maneuver	-	-	1246	-	~ 85	723
Stage 1	-	-	-	-	738	-
Stage 2	-	-	-	-	203	-
Platoon blocked, %	-	-		-		
Mov Cap-1 Maneuver	-	-	1246	-	~ 56	723
Mov Cap-2 Maneuver	-	-	-	-	~ 56	-
Stage 1	-	-	-	-	738	-
Stage 2	-	-	-	-	134	-

Approach	EB	WB	NB
HCM Control Delay, s	0	3.7	$ 571.1
HCM LOS			F

Minor Lane/Major Mvmt	NBLn1	EBT	EBR	WBL	WBT
Capacity (veh/h)	56	-	-	1246	-
HCM Lane V/C Ratio	1.875	-	-	0.341	-
HCM Control Delay (s)	$ 571.1	-	-	9.4	-
HCM Lane LOS	F	-	-	A	-
HCM 95th %tile Q(veh)	10	-	-	1.5	-

Notes			
~: Volume exceeds capacity	$: Delay exceeds 300s	+: Computation Not Defined	*: All major volume in platoon

Sunday LOS Calculations

(2031 With Project)



Lane Group	EBL	EBT	EBR	WBL	WBT	WBR	NBL	NBT	NBR	SBL	SBT	SBR
Lane Configurations												
Traffic Volume (vph)	232	5	5	0	0	0	0	15	5	246	20	0
Future Volume (vph)	232	5	5	0	0	0	0	15	5	246	20	0
Ideal Flow (vphpl)	1900	1900	1900	1900	1900	1900	1900	1900	1900	1900	1900	1900
Link Speed (mph)		45			45			35			35	
Link Distance (ft)		1200			1208			347			614	
Travel Time (s)		18.2			18.3			6.8			12.0	
Peak Hour Factor	1.00	1.00	1.00	1.00	1.00	1.00	1.00	1.00	1.00	1.00	1.00	1.00
Heavy Vehicles (%)	1%	1%	1%	0%	0%	0%	0%	0%	0%	0%	0%	0%
Shared Lane Traffic (%)												
Sign Control		Stop			Free			Free			Free	

Intersection Summary	
Area Type:	Other
Control Type: Unsignalized	

Intersection	
Int Delay, s/veh	14.1

Movement	EBL	EBT	EBR	WBL	WBT	WBR	NBL	NBT	NBR	SBL	SBT	SBR
Lane Configurations												
Traffic Vol, veh/h	232	5	5	0	0	0	0	15	5	246	20	0
Future Vol, veh/h	232	5	5	0	0	0	0	15	5	246	20	0
Conflicting Peds, #/hr	0	0	0	0	0	0	0	0	0	0	0	0
Sign Control	Stop	Stop	Stop	Free	Free	Free	Free	Free	Free	Free	Free	Free
RT Channelized	-	-	None	-	-	None	-	-	None	-	-	None
Storage Length	-	-	-	-	-	-	-	-	-	-	-	-
Veh in Median Storage, #	-	0	-	-	0	-	-	0	-	-	0	-
Grade, %	-	0	-	-	0	-	-	0	-	-	0	-
Peak Hour Factor	100	100	100	100	100	100	100	100	100	100	100	100
Heavy Vehicles, %	1	1	1	0	0	0	0	0	0	0	0	0
Mvmt Flow	232	5	5	0	0	0	0	15	5	246	20	0

Major/Minor	Minor2			Major1			Major2		
Conflicting Flow All	530	532	20	-	0	0	20	0	0
Stage 1	512	512	-	-	-	-	-	-	-
Stage 2	18	20	-	-	-	-	-	-	-
Critical Hdwy	6.41	6.51	6.21	-	-	-	4.1	-	-
Critical Hdwy Stg 1	5.41	5.51	-	-	-	-	-	-	-
Critical Hdwy Stg 2	5.41	5.51	-	-	-	-	-	-	-
Follow-up Hdwy	3.509	4.009	3.309	-	-	-	2.2	-	-
Pot Cap-1 Maneuver	511	455	1061	0	-	-	1609	-	0
Stage 1	604	538	-	0	-	-	-	-	0
Stage 2	1007	881	-	0	-	-	-	-	0
Platoon blocked, %					-	-		-	
Mov Cap-1 Maneuver	432	0	1061	-	-	-	1609	-	-
Mov Cap-2 Maneuver	432	0	-	-	-	-	-	-	-
Stage 1	604	0	-	-	-	-	-	-	-
Stage 2	851	0	-	-	-	-	-	-	-

Approach	EB	NB	SB
HCM Control Delay, s	23	0	7.1
HCM LOS	C		

Minor Lane/Major Mvmt	NBT	NBR	EBLn1	SBL	SBT
Capacity (veh/h)	-	-	437	1609	-
HCM Lane V/C Ratio	-	-	0.554	0.153	-
HCM Control Delay (s)	-	-	23	7.6	0
HCM Lane LOS	-	-	C	A	A
HCM 95th %tile Q(veh)	-	-	3.3	0.5	-



Lane Group	EBL	EBT	EBR	WBL	WBT	WBR	NBL	NBT	NBR	SBL	SBT	SBR
Lane Configurations												
Traffic Volume (vph)	0	0	0	25	5	318	5	242	0	0	241	985
Future Volume (vph)	0	0	0	25	5	318	5	242	0	0	241	985
Ideal Flow (vphpl)	1900	1900	1900	1900	1900	1900	1900	1900	1900	1900	1900	1900
Link Speed (mph)		45			45			35			35	
Link Distance (ft)		1191			1224			614			1462	
Travel Time (s)		18.0			18.5			12.0			28.5	
Peak Hour Factor	1.00	1.00	1.00	1.00	1.00	1.00	1.00	1.00	1.00	1.00	1.00	1.00
Heavy Vehicles (%)	0%	0%	0%	0%	0%	0%	0%	0%	0%	1%	1%	1%
Shared Lane Traffic (%)												
Sign Control		Free			Stop			Free			Free	

Intersection Summary	
Area Type:	Other
Control Type: Unsignalized	

Intersection	
Int Delay, s/veh	2.9

Movement	EBL	EBT	EBR	WBL	WBT	WBR	NBL	NBT	NBR	SBL	SBT	SBR
Lane Configurations												
Traffic Vol, veh/h	0	0	0	25	5	318	5	242	0	0	241	985
Future Vol, veh/h	0	0	0	25	5	318	5	242	0	0	241	985
Conflicting Peds, #/hr	0	0	0	0	0	0	0	0	0	0	0	0
Sign Control	Free	Free	Free	Stop	Stop	Stop	Free	Free	Free	Free	Free	Free
RT Channelized	-	-	None	-	-	None	-	-	None	-	-	None
Storage Length	-	-	-	-	-	-	-	-	-	-	-	-
Veh in Median Storage, #	-	1	-	-	0	-	-	0	-	-	0	-
Grade, %	-	0	-	-	0	-	-	0	-	-	0	-
Peak Hour Factor	100	100	100	100	100	100	100	100	100	100	100	100
Heavy Vehicles, %	0	0	0	0	0	0	0	0	0	1	1	1
Mvmt Flow	0	0	0	25	5	318	5	242	0	0	241	985

Major/Minor	Minor1			Major1			Major2		
Conflicting Flow All	986	1478	242	1226	0	-	-	-	0
Stage 1	252	252	-	-	-	-	-	-	-
Stage 2	734	1226	-	-	-	-	-	-	-
Critical Hdwy	6.4	6.5	6.2	4.1	-	-	-	-	-
Critical Hdwy Stg 1	5.4	5.5	-	-	-	-	-	-	-
Critical Hdwy Stg 2	5.4	5.5	-	-	-	-	-	-	-
Follow-up Hdwy	3.5	4	3.3	2.2	-	-	-	-	-
Pot Cap-1 Maneuver	277	127	802	576	-	0	0	-	-
Stage 1	795	702	-	-	-	0	0	-	-
Stage 2	478	253	-	-	-	0	0	-	-
Platoon blocked, %					-			-	-
Mov Cap-1 Maneuver	274	0	802	576	-	-	-	-	-
Mov Cap-2 Maneuver	274	0	-	-	-	-	-	-	-
Stage 1	787	0	-	-	-	-	-	-	-
Stage 2	478	0	-	-	-	-	-	-	-

Approach	WB	NB	SB
HCM Control Delay, s	15	0.2	0
HCM LOS	C		

Minor Lane/Major Mvmt	NBL	NBT	WBLn1	SBT	SBR
Capacity (veh/h)	576	-	703	-	-
HCM Lane V/C Ratio	0.009	-	0.495	-	-
HCM Control Delay (s)	11.3	0	15	-	-
HCM Lane LOS	B	A	C	-	-
HCM 95th %tile Q(veh)	0	-	2.8	-	-



Lane Group	EBL	EBR	NBL	NBT	SBT	SBR
Lane Configurations						
Traffic Volume (vph)	32	70	30	530	1156	37
Future Volume (vph)	32	70	30	530	1156	37
Ideal Flow (vphpl)	1900	1900	1900	1900	1900	1900
Storage Length (ft)	0	0	100			0
Storage Lanes	1	0	1			0
Taper Length (ft)	25		25			
Link Speed (mph)	15			35	35	
Link Distance (ft)	535			2708	698	
Travel Time (s)	24.3			52.8	13.6	
Peak Hour Factor	1.00	1.00	1.00	1.00	1.00	1.00
Heavy Vehicles (%)	4%	4%	0%	0%	1%	1%
Shared Lane Traffic (%)						
Sign Control	Stop			Free	Free	

Intersection Summary	
Area Type:	Other

Control Type: Unsignalized

Intersection	
Int Delay, s/veh	3.9

Movement	EBL	EBR	NBL	NBT	SBT	SBR
Lane Configurations						
Traffic Vol, veh/h	32	70	30	530	1156	37
Future Vol, veh/h	32	70	30	530	1156	37
Conflicting Peds, #/hr	0	0	0	0	0	0
Sign Control	Stop	Stop	Free	Free	Free	Free
RT Channelized	-	None	-	None	-	None
Storage Length	0	-	100	-	-	-
Veh in Median Storage, #	0	-	-	0	0	-
Grade, %	0	-	-	0	0	-
Peak Hour Factor	100	100	100	100	100	100
Heavy Vehicles, %	4	4	0	0	1	1
Mvmt Flow	32	70	30	530	1156	37

Major/Minor	Minor2		Major1		Major2	
Conflicting Flow All	1765	1175	1193	0	-	0
Stage 1	1175	-	-	-	-	-
Stage 2	590	-	-	-	-	-
Critical Hdwy	6.44	6.24	4.1	-	-	-
Critical Hdwy Stg 1	5.44	-	-	-	-	-
Critical Hdwy Stg 2	5.44	-	-	-	-	-
Follow-up Hdwy	3.536	3.336	2.2	-	-	-
Pot Cap-1 Maneuver	91	231	592	-	-	-
Stage 1	291	-	-	-	-	-
Stage 2	550	-	-	-	-	-
Platoon blocked, %				-	-	-
Mov Cap-1 Maneuver	86	231	592	-	-	-
Mov Cap-2 Maneuver	86	-	-	-	-	-
Stage 1	276	-	-	-	-	-
Stage 2	550	-	-	-	-	-

Approach	EB	NB	SB
HCM Control Delay, s	68	0.6	0
HCM LOS	F		

Minor Lane/Major Mvmt	NBL	NBT	EBLn1	SBT	SBR
Capacity (veh/h)	592	-	151	-	-
HCM Lane V/C Ratio	0.051	-	0.675	-	-
HCM Control Delay (s)	11.4	-	68	-	-
HCM Lane LOS	B	-	F	-	-
HCM 95th %tile Q(veh)	0.2	-	3.8	-	-

LANE LEVEL OF SERVICE

Lane Level of Service

Site: 4 [2031 With Project - Alt 6 Revised Proposal (Site Folder: Sunday PM Peak Hour)]

Output produced by SIDRA INTERSECTION Version: 9.1.1.200

47 North
Bullfrog Rd / Suncadia Trail
Site Category: (None)
Roundabout

	Approaches			Intersection
	South	North	West	
LOS	A	F	C	E

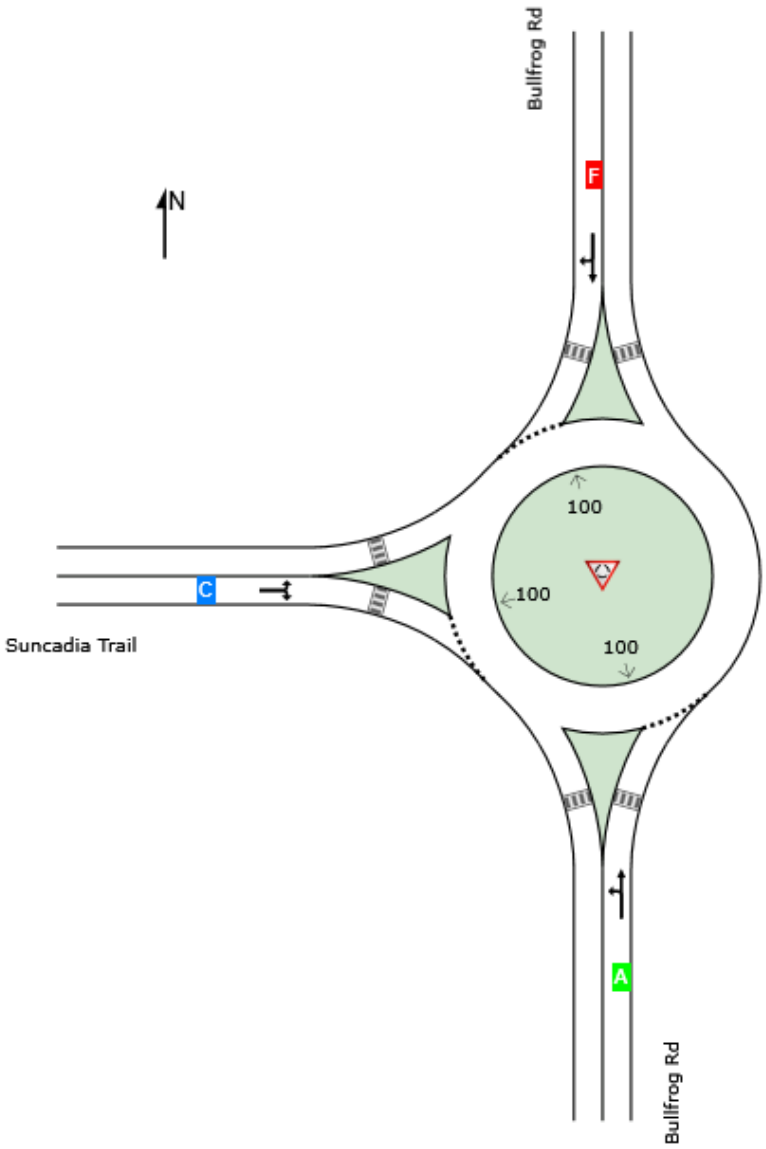

Site Level of Service (LOS) Method: Delay & v/c (HCM 6). Site LOS Method is specified in the Parameter Settings dialog (Options tab).
Roundabout LOS Method: Same as Sign Control.
Lane LOS values are based on average delay and v/c ratio (degree of saturation) per lane.
LOS F will result if v/c > 1 irrespective of lane delay value (does not apply for approaches and intersection).
Intersection and Approach LOS values are based on average delay for all lanes (v/c not used as specified in HCM 6).
Delay Model: HCM Delay Formula (Stopline Delay: Geometric Delay is not included).

LANE SUMMARY

Site: 4 [2031 With Project - Alt 6 Revised Proposal (Site Folder: Sunday PM Peak Hour)]

Output produced by SIDRA INTERSECTION Version: 9.1.1.200

47 North
Bullfrog Rd / Suncadia Trail
Site Category: (None)
Roundabout

Lane Use and Performance

	Demand Flows [Total veh/h	HV] %	Arrival Flows [Total veh/h	HV] %	Cap. veh/h	Deg. Satn v/c	Lane Util. %	Aver. Delay sec	Level of Service	95% Back Of Queue [Veh	Dist] ft	Lane Config	Lane Length ft	Cap. Adj. %	Prob. Block. %
South: Bullfrog Rd															
Lane 1[d]	555	0.6	555	0.6	1246	0.445	100	7.2	LOS A	3.1	77.3	Full	1600	0.0	0.0
Approach	555	0.6	555	0.6		0.445		7.2	LOS A	3.1	77.3				
North: Bullfrog Rd															
Lane 1[d]	1077	1.0	1077	1.0	1027	1.049	100	57.4	LOS F	60.0	1510.9	Full	1600	0.0	3.3
Approach	1077	1.0	1077	1.0		1.049		57.4	LOS F	60.0	1510.9				
West: Suncadia Trail															
Lane 1[d]	295	0.0	295	0.0	525	0.562	100	18.0	LOS C	3.2	79.1	Full	1600	0.0	0.0
Approach	295	0.0	295	0.0		0.562		18.0	LOS C	3.2	79.1				
All Vehicles	1927	0.7	1927	0.7		1.049		36.9	LOS E	60.0	1510.9				

Site Level of Service (LOS) Method: Delay & v/c (HCM 6). Site LOS Method is specified in the Parameter Settings dialog (Options tab).
Roundabout LOS Method: Same as Sign Control.
Lane LOS values are based on average delay and v/c ratio (degree of saturation) per lane.
LOS F will result if v/c > 1 irrespective of lane delay value (does not apply for approaches and intersection).
Intersection and Approach LOS values are based on average delay for all lanes (v/c not used as specified in HCM 6).
Roundabout Capacity Model: US HCM 6.
Delay Model: HCM Delay Formula (Stopline Delay: Geometric Delay is not included).
Queue Model: SIDRA queue estimation methods are used for Back of Queue and Queue at Start of Gap.
Gap-Acceptance Capacity Formula: Siegloch M1 implied by US HCM 6 Roundabout Capacity Model.
HV (%) values are calculated for All Movement Classes of All Heavy Vehicle Model Designation.
Arrival Flows used in performance calculations are adjusted to include any Initial Queued Demand and Upstream Capacity Constraint effects.

d Dominant lane on roundabout approach

Approach Lane Flows (veh/h)

South: Bullfrog Rd

Mov. From S To Exit:	L2 W	T1 N	Total	%HV	Cap. veh/h	Deg. Satn v/c	Lane Util. %	Prob. SL Ov. %	Ov. Lane No.
Lane 1	276	279	555	0.6	1246	0.445	100	NA	NA
Approach	276	279	555	0.6		0.445			

North: Bullfrog Rd

Mov. From N To Exit:	T1 S	R2 W	Total	%HV	Cap. veh/h	Deg. Satn v/c	Lane Util. %	Prob. SL Ov. %	Ov. Lane No.
Lane 1	984	93	1077	1.0	1027	1.049	100	NA	NA
Approach	984	93	1077	1.0		1.049			

West: Suncadia Trail

Mov.	L2	R2	Total	%HV		Deg.	Lane	Prob.	Ov.

From W To Exit:	N	S			Cap. veh/h	Satn v/c	Util. %	SL Ov. %	Lane No.
Lane 1	94	201	295	0.0	525	0.562	100	NA	NA
Approach	94	201	295	0.0		0.562			

	Total	%HV	Deg.Satn (v/c)
All Vehicles	1927	0.7	1.049

Arrival Flows used in performance calculations are adjusted to include any Initial Queued Demand and Upstream Capacity Constraint effects.

Merge Analysis

	Exit Lane Number	Short Lane Length ft	Percent Opng in Lane %	Opposing Flow Rate veh/h	Critical Gap pcu/h	Follow-up Headway sec	Lane Flow Rate veh/h	Capacity veh/h	Deg. Satn v/c	Min. Delay sec	Merge Delay sec
There are no Exit Short Lanes for Merge Analysis at this Site.											

Variable Demand Analysis

	Initial Queued Demand veh	Residual Queued Demand veh	Time for Residual Demand to Clear sec	Duration of Oversatn sec
South: Bullfrog Rd				
Lane 1	0.0	0.0	0.0	0.0
North: Bullfrog Rd				
Lane 1	0.0	12.5	43.7	NA
West: Suncadia Trail				
Lane 1	0.0	0.0	0.0	0.0



Lane Group	EBL	EBT	EBR	WBL	WBT	WBR	NBL	NBT	NBR	SBL	SBT	SBR
Lane Configurations												
Traffic Volume (vph)	10	0	32	0	0	0	27	296	0	0	1001	30
Future Volume (vph)	10	0	32	0	0	0	27	296	0	0	1001	30
Ideal Flow (vphpl)	1900	1900	1900	1900	1900	1900	1900	1900	1900	1900	1900	1900
Link Speed (mph)		25			25			35			35	
Link Distance (ft)		888			397			1119			1103	
Travel Time (s)		24.2			10.8			21.8			21.5	
Peak Hour Factor	1.00	1.00	1.00	1.00	1.00	1.00	1.00	1.00	1.00	1.00	1.00	1.00
Heavy Vehicles (%)	7%	7%	7%	0%	0%	0%	0%	0%	0%	1%	1%	1%
Shared Lane Traffic (%)												
Sign Control		Stop			Stop			Free			Free	

Intersection Summary	
Area Type:	Other
Control Type: Unsignalized	

Intersection	
Int Delay, s/veh	1

Movement	EBL	EBT	EBR	WBL	WBT	WBR	NBL	NBT	NBR	SBL	SBT	SBR
Lane Configurations		↕			↕			↕			↕	
Traffic Vol, veh/h	10	0	32	0	0	0	27	296	0	0	1001	30
Future Vol, veh/h	10	0	32	0	0	0	27	296	0	0	1001	30
Conflicting Peds, #/hr	0	0	0	0	0	0	0	0	0	0	0	0
Sign Control	Stop	Stop	Stop	Stop	Stop	Stop	Free	Free	Free	Free	Free	Free
RT Channelized	-	-	None	-	-	None	-	-	None	-	-	None
Storage Length	-	-	-	-	-	-	-	-	-	-	-	-
Veh in Median Storage, #	-	0	-	-	0	-	-	0	-	-	0	-
Grade, %	-	0	-	-	0	-	-	0	-	-	0	-
Peak Hour Factor	100	100	100	100	100	100	100	100	100	100	100	100
Heavy Vehicles, %	7	7	7	0	0	0	0	0	0	1	1	1
Mvmt Flow	10	0	32	0	0	0	27	296	0	0	1001	30

Major/Minor	Minor2			Minor1			Major1			Major2		
Conflicting Flow All	1366	1366	1016	1382	1381	296	1031	0	0	296	0	0
Stage 1	1016	1016	-	350	350	-	-	-	-	-	-	-
Stage 2	350	350	-	1032	1031	-	-	-	-	-	-	-
Critical Hdwy	7.17	6.57	6.27	7.1	6.5	6.2	4.1	-	-	4.11	-	-
Critical Hdwy Stg 1	6.17	5.57	-	6.1	5.5	-	-	-	-	-	-	-
Critical Hdwy Stg 2	6.17	5.57	-	6.1	5.5	-	-	-	-	-	-	-
Follow-up Hdwy	3.563	4.063	3.363	3.5	4	3.3	2.2	-	-	2.209	-	-
Pot Cap-1 Maneuver	121	144	282	122	145	748	682	-	-	1271	-	-
Stage 1	281	309	-	671	636	-	-	-	-	-	-	-
Stage 2	656	624	-	284	313	-	-	-	-	-	-	-
Platoon blocked, %								-	-		-	-
Mov Cap-1 Maneuver	117	137	282	104	138	748	682	-	-	1271	-	-
Mov Cap-2 Maneuver	117	137	-	104	138	-	-	-	-	-	-	-
Stage 1	268	309	-	639	606	-	-	-	-	-	-	-
Stage 2	625	595	-	252	313	-	-	-	-	-	-	-

Approach	EB	WB	NB	SB
HCM Control Delay, s	26.3	0	0.9	0
HCM LOS	D	A		

Minor Lane/Major Mvmt	NBL	NBT	NBR	EBLn1	WBLn1	SBL	SBT	SBR
Capacity (veh/h)	682	-	-	211	-	1271	-	-
HCM Lane V/C Ratio	0.04	-	-	0.199	-	-	-	-
HCM Control Delay (s)	10.5	0	-	26.3	0	0	-	-
HCM Lane LOS	B	A	-	D	A	A	-	-
HCM 95th %tile Q(veh)	0.1	-	-	0.7	-	0	-	-

LANE LEVEL OF SERVICE

Lane Level of Service

Site: 6 [2031 With Project - Alt 6 Revised Proposal (Site Folder: Sunday PM Peak Hour)]

Output produced by SIDRA INTERSECTION Version: 9.1.1.200

47 North
Bullfrog Rd / SR 903
Site Category: (None)
Roundabout

	Approaches			Intersection
	South	East	North	
LOS	A	E	F	E

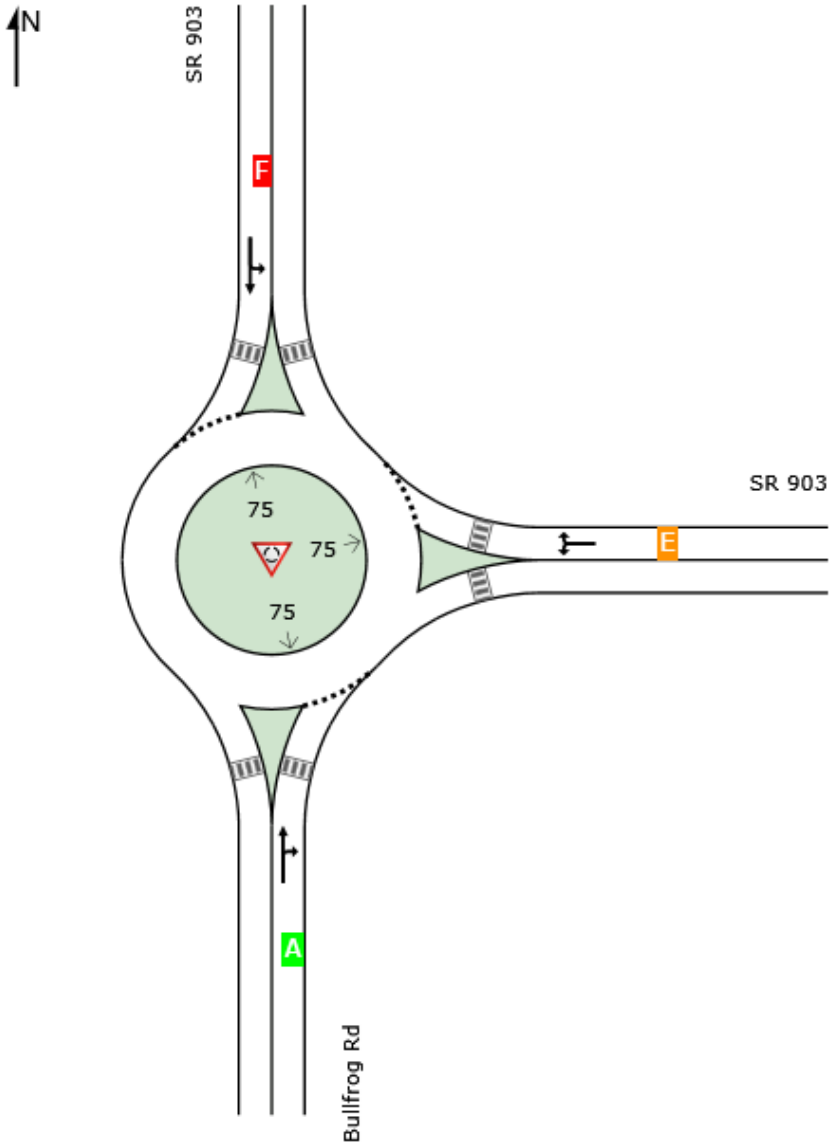

Site Level of Service (LOS) Method: Delay & v/c (HCM 6). Site LOS Method is specified in the Parameter Settings dialog (Options tab).
Roundabout LOS Method: Same as Sign Control.
Lane LOS values are based on average delay and v/c ratio (degree of saturation) per lane.
LOS F will result if v/c > 1 irrespective of lane delay value (does not apply for approaches and intersection).
Intersection and Approach LOS values are based on average delay for all lanes (v/c not used as specified in HCM 6).
Delay Model: HCM Delay Formula (Stopline Delay: Geometric Delay is not included).

LANE SUMMARY

Site: 6 [2031 With Project - Alt 6 Revised Proposal (Site Folder: Sunday PM Peak Hour)]

Output produced by SIDRA INTERSECTION Version: 9.1.1.200

47 North
Bullfrog Rd / SR 903
Site Category: (None)
Roundabout

Lane Use and Performance

	Demand Flows [Total veh/h	HV] %	Arrival Flows [Total veh/h	HV] %	Cap. veh/h	Deg. Satn v/c	Lane Util. %	Aver. Delay sec	Level of Service	95% Back Of Queue [Veh	Dist] ft	Lane Config	Lane Length ft	Cap. Adj. %	Prob. Block. %
South: Bullfrog Rd															
Lane 1[d]	306	0.0	306	0.0	948	0.323	100	7.2	LOS A	1.6	41.1	Full	1600	0.0	0.0
Approach	306	0.0	306	0.0		0.323		7.2	LOS A	1.6	41.1				
East: SR 903															
Lane 1[d]	1115	1.1	1115	1.1	1142	0.977	100	36.2	LOS E	56.0	1412.3	Full	1600	0.0	1.4
Approach	1115	1.1	1115	1.1		0.977		36.2	LOS E	56.0	1412.3				
North: SR 903															
Lane 1[d]	717	0.3	717	0.3	657	1.092	100	84.8	LOS F	35.3	883.9	Full	1600	0.0	0.0
Approach	717	0.3	717	0.3		1.092		84.8	LOS F	35.3	883.9				
All Vehicles	2138	0.7	2138	0.7		1.092		48.3	LOS E	56.0	1412.3				

Site Level of Service (LOS) Method: Delay & v/c (HCM 6). Site LOS Method is specified in the Parameter Settings dialog (Options tab).
Roundabout LOS Method: Same as Sign Control.
Lane LOS values are based on average delay and v/c ratio (degree of saturation) per lane.
LOS F will result if v/c > 1 irrespective of lane delay value (does not apply for approaches and intersection).
Intersection and Approach LOS values are based on average delay for all lanes (v/c not used as specified in HCM 6).
Roundabout Capacity Model: US HCM 6.
Delay Model: HCM Delay Formula (Stopline Delay: Geometric Delay is not included).
Queue Model: SIDRA queue estimation methods are used for Back of Queue and Queue at Start of Gap.
Gap-Acceptance Capacity Formula: Siegloch M1 implied by US HCM 6 Roundabout Capacity Model.
HV (%) values are calculated for All Movement Classes of All Heavy Vehicle Model Designation.
Arrival Flows used in performance calculations are adjusted to include any Initial Queued Demand and Upstream Capacity Constraint effects.

d Dominant lane on roundabout approach

Approach Lane Flows (veh/h)

South: Bullfrog Rd

Mov. From S To Exit:	T1 N	R2 E	Total	%HV	Cap. veh/h	Deg. Satn v/c	Lane Util. %	Prob. SL Ov. %	Ov. Lane No.
Lane 1	174	132	306	0.0	948	0.323	100	NA	NA
Approach	174	132	306	0.0		0.323			

East: SR 903

Mov. From E To Exit:	L2 S	R2 N	Total	%HV	Cap. veh/h	Deg. Satn v/c	Lane Util. %	Prob. SL Ov. %	Ov. Lane No.
Lane 1	715	400	1115	1.1	1142	0.977	100	NA	NA
Approach	715	400	1115	1.1		0.977			

North: SR 903

Mov.	L2	T1	Total	%HV		Deg.	Lane	Prob.	Ov.

From N To Exit:	E	S			Cap. veh/h	Satn v/c	Util. %	SL Ov. %	Lane No.
Lane 1	401	316	717	0.3	657	1.092	100	NA	NA
Approach	401	316	717	0.3		1.092			

	Total	%HV	Deg.Satn (v/c)
All Vehicles	2138	0.7	1.092

Arrival Flows used in performance calculations are adjusted to include any Initial Queued Demand and Upstream Capacity Constraint effects.

Merge Analysis

	Exit Lane Number	Short Lane Length ft	Percent Opng in Lane %	Opposing Flow Rate veh/h	Critical Gap pcu/h	Follow-up Headway sec	Lane Flow Rate sec	Capacity veh/h	Deg. Satn veh/h	Min. Delay v/c	Merge Delay sec
There are no Exit Short Lanes for Merge Analysis at this Site.											

Variable Demand Analysis

	Initial Queued Demand veh	Residual Queued Demand veh	Time for Residual Demand to Clear sec	Duration of Oversatn sec
South: Bullfrog Rd				
Lane 1	0.0	0.0	0.0	0.0
East: SR 903				
Lane 1	0.0	0.0	0.0	0.0
North: SR 903				
Lane 1	0.0	15.1	82.8	NA

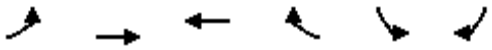

Lane Group	EBL	EBT	WBT	WBR	SBL	SBR
Lane Configurations						
Traffic Volume (vph)	11	704	1398	30	10	16
Future Volume (vph)	11	704	1398	30	10	16
Ideal Flow (vphpl)	1900	1900	1900	1900	1900	1900
Link Speed (mph)		25	25		30	
Link Distance (ft)		814	1314		535	
Travel Time (s)		22.2	35.8		12.2	
Confl. Peds. (#/hr)	5			5		
Peak Hour Factor	1.00	1.00	1.00	1.00	1.00	1.00
Heavy Vehicles (%)	1%	1%	1%	1%	0%	0%
Shared Lane Traffic (%)						
Sign Control		Free	Free		Stop	

Intersection Summary	
Area Type:	Other

Control Type: Unsignalized

Intersection	
Int Delay, s/veh	0.8

Movement	EBL	EBT	WBT	WBR	SBL	SBR
Lane Configurations						
Traffic Vol, veh/h	11	704	1398	30	10	16
Future Vol, veh/h	11	704	1398	30	10	16
Conflicting Peds, #/hr	5	0	0	5	0	0
Sign Control	Free	Free	Free	Free	Stop	Stop
RT Channelized	-	None	-	None	-	None
Storage Length	-	-	-	-	0	-
Veh in Median Storage, #	-	0	0	-	0	-
Grade, %	-	0	0	-	0	-
Peak Hour Factor	100	100	100	100	100	100
Heavy Vehicles, %	1	1	1	1	0	0
Mvmt Flow	11	704	1398	30	10	16

Major/Minor	Major1		Major2		Minor2	
Conflicting Flow All	1433	0	-	0	2144	1418
Stage 1	-	-	-	-	1418	-
Stage 2	-	-	-	-	726	-
Critical Hdwy	4.11	-	-	-	6.4	6.2
Critical Hdwy Stg 1	-	-	-	-	5.4	-
Critical Hdwy Stg 2	-	-	-	-	5.4	-
Follow-up Hdwy	2.209	-	-	-	3.5	3.3
Pot Cap-1 Maneuver	477	-	-	-	54	170
Stage 1	-	-	-	-	226	-
Stage 2	-	-	-	-	483	-
Platoon blocked, %		-	-	-		
Mov Cap-1 Maneuver	475	-	-	-	51	169
Mov Cap-2 Maneuver	-	-	-	-	51	-
Stage 1	-	-	-	-	216	-
Stage 2	-	-	-	-	481	-

Approach	EB	WB	SB
HCM Control Delay, s	0.2	0	61.3
HCM LOS			F

Minor Lane/Major Mvmt	EBL	EBT	WBT	WBR	SBLn1
Capacity (veh/h)	475	-	-	-	89
HCM Lane V/C Ratio	0.023	-	-	-	0.292
HCM Control Delay (s)	12.8	0	-	-	61.3
HCM Lane LOS	B	A	-	-	F
HCM 95th %tile Q(veh)	0.1	-	-	-	1.1



Lane Group	EBL	EBT	EBR	WBL	WBT	WBR	NBL	NBT	NBR	SBL	SBT	SBR
Lane Configurations												
Traffic Volume (vph)	6	610	93	20	1249	5	138	0	70	10	0	6
Future Volume (vph)	6	610	93	20	1249	5	138	0	70	10	0	6
Ideal Flow (vphpl)	1900	1900	1900	1900	1900	1900	1900	1900	1900	1900	1900	1900
Link Speed (mph)		25			25			25			25	
Link Distance (ft)		1314			374			633			254	
Travel Time (s)		35.8			10.2			17.3			6.9	
Confl. Peds. (#/hr)			3	3								
Peak Hour Factor	1.00	1.00	1.00	1.00	1.00	1.00	1.00	1.00	1.00	1.00	1.00	1.00
Heavy Vehicles (%)	1%	1%	1%	1%	1%	1%	3%	3%	3%	0%	0%	0%
Shared Lane Traffic (%)												
Sign Control		Free			Free			Stop			Stop	

Intersection Summary	
Area Type:	Other
Control Type: Unsignalized	

Intersection	
Int Delay, s/veh	116.4

Movement	EBL	EBT	EBR	WBL	WBT	WBR	NBL	NBT	NBR	SBL	SBT	SBR
Lane Configurations		↕			↕			↕			↕	
Traffic Vol, veh/h	6	610	93	20	1249	5	138	0	70	10	0	6
Future Vol, veh/h	6	610	93	20	1249	5	138	0	70	10	0	6
Conflicting Peds, #/hr	0	0	3	3	0	0	0	0	0	0	0	0
Sign Control	Free	Free	Free	Free	Free	Free	Stop	Stop	Stop	Stop	Stop	Stop
RT Channelized	-	-	None	-	-	None	-	-	None	-	-	None
Storage Length	-	-	-	-	-	-	-	-	-	-	-	-
Veh in Median Storage, #	-	0	-	-	0	-	-	0	-	-	0	-
Grade, %	-	0	-	-	0	-	-	0	-	-	0	-
Peak Hour Factor	100	100	100	100	100	100	100	100	100	100	100	100
Heavy Vehicles, %	1	1	1	1	1	1	3	3	3	0	0	0
Mvmt Flow	6	610	93	20	1249	5	138	0	70	10	0	6

Major/Minor	Major1			Major2			Minor1			Minor2		
Conflicting Flow All	1254	0	0	706	0	0	1967	1966	660	1996	2010	1252
Stage 1	-	-	-	-	-	-	672	672	-	1292	1292	-
Stage 2	-	-	-	-	-	-	1295	1294	-	704	718	-
Critical Hdwy	4.11	-	-	4.11	-	-	7.13	6.53	6.23	7.1	6.5	6.2
Critical Hdwy Stg 1	-	-	-	-	-	-	6.13	5.53	-	6.1	5.5	-
Critical Hdwy Stg 2	-	-	-	-	-	-	6.13	5.53	-	6.1	5.5	-
Follow-up Hdwy	2.209	-	-	2.209	-	-	3.527	4.027	3.327	3.5	4	3.3
Pot Cap-1 Maneuver	558	-	-	897	-	-	~ 47	63	461	45	60	212
Stage 1	-	-	-	-	-	-	444	453	-	202	236	-
Stage 2	-	-	-	-	-	-	199	232	-	431	436	-
Platoon blocked, %		-	-		-	-						
Mov Cap-1 Maneuver	558	-	-	894	-	-	~ 42	57	460	36	54	212
Mov Cap-2 Maneuver	-	-	-	-	-	-	~ 42	57	-	36	54	-
Stage 1	-	-	-	-	-	-	435	443	-	198	219	-
Stage 2	-	-	-	-	-	-	179	215	-	359	427	-

Approach	EB	WB	NB	SB
HCM Control Delay, s	0.1	0.1	$ 1226.4	102.4
HCM LOS			F	F

Minor Lane/Major Mvmt	NBLn1	EBL	EBT	EBR	WBL	WBT	WBR	SBLn1
Capacity (veh/h)	61	558	-	-	894	-	-	52
HCM Lane V/C Ratio	3.41	0.011	-	-	0.022	-	-	0.308
HCM Control Delay (s)	$ 1226.4	11.5	0	-	9.1	0	-	102.4
HCM Lane LOS	F	B	A	-	A	A	-	F
HCM 95th %tile Q(veh)	21.9	0	-	-	0.1	-	-	1.1

Notes

~: Volume exceeds capacity $: Delay exceeds 300s +: Computation Not Defined *: All major volume in platoon



Lane Group	EBL	EBT	EBR	WBL	WBT	WBR	NBL	NBT	NBR	SBL	SBT	SBR
Lane Configurations												
Traffic Volume (vph)	26	628	71	20	1222	5	101	15	30	10	0	6
Future Volume (vph)	26	628	71	20	1222	5	101	15	30	10	0	6
Ideal Flow (vphpl)	1900	1900	1900	1900	1900	1900	1900	1900	1900	1900	1900	1900
Link Speed (mph)		30			30			25			25	
Link Distance (ft)		374			1851			514			309	
Travel Time (s)		8.5			42.1			14.0			8.4	
Confl. Peds. (#/hr)			4	4								
Peak Hour Factor	1.00	1.00	1.00	1.00	1.00	1.00	1.00	1.00	1.00	1.00	1.00	1.00
Heavy Vehicles (%)	2%	2%	2%	1%	1%	1%	2%	2%	2%	0%	0%	0%
Shared Lane Traffic (%)												
Sign Control		Free			Free			Stop			Stop	

Intersection Summary	
Area Type:	Other
Control Type: Unsignalized	

Intersection												
Int Delay, s/veh	70.4											

Movement	EBL	EBT	EBR	WBL	WBT	WBR	NBL	NBT	NBR	SBL	SBT	SBR
Lane Configurations		↕			↕			↕			↕	
Traffic Vol, veh/h	26	628	71	20	1222	5	101	15	30	10	0	6
Future Vol, veh/h	26	628	71	20	1222	5	101	15	30	10	0	6
Conflicting Peds, #/hr	0	0	4	4	0	0	0	0	0	0	0	0
Sign Control	Free	Free	Free	Free	Free	Free	Stop	Stop	Stop	Stop	Stop	Stop
RT Channelized	-	-	None	-	-	None	-	-	None	-	-	None
Storage Length	-	-	-	-	-	-	-	-	-	-	-	-
Veh in Median Storage, #	-	0	-	-	0	-	-	0	-	-	0	-
Grade, %	-	0	-	-	0	-	-	0	-	-	0	-
Peak Hour Factor	100	100	100	100	100	100	100	100	100	100	100	100
Heavy Vehicles, %	2	2	2	1	1	1	2	2	2	0	0	0
Mvmt Flow	26	628	71	20	1222	5	101	15	30	10	0	6

Major/Minor	Major1			Major2			Minor1			Minor2		
Conflicting Flow All	1227	0	0	703	0	0	1988	1987	668	2003	2020	1225
Stage 1	-	-	-	-	-	-	720	720	-	1265	1265	-
Stage 2	-	-	-	-	-	-	1268	1267	-	738	755	-
Critical Hdwy	4.12	-	-	4.11	-	-	7.12	6.52	6.22	7.1	6.5	6.2
Critical Hdwy Stg 1	-	-	-	-	-	-	6.12	5.52	-	6.1	5.5	-
Critical Hdwy Stg 2	-	-	-	-	-	-	6.12	5.52	-	6.1	5.5	-
Follow-up Hdwy	2.218	-	-	2.209	-	-	3.518	4.018	3.318	3.5	4	3.3
Pot Cap-1 Maneuver	568	-	-	899	-	-	~ 46	61	458	45	59	220
Stage 1	-	-	-	-	-	-	419	432	-	210	243	-
Stage 2	-	-	-	-	-	-	207	240	-	413	420	-
Platoon blocked, %		-	-		-	-						
Mov Cap-1 Maneuver	568	-	-	896	-	-	~ 40	52	456	29	51	220
Mov Cap-2 Maneuver	-	-	-	-	-	-	~ 40	52	-	29	51	-
Stage 1	-	-	-	-	-	-	385	397	-	194	226	-
Stage 2	-	-	-	-	-	-	187	223	-	343	386	-

Approach	EB	WB	NB	SB
HCM Control Delay, s	0.4	0.1	$ 1011	131.8
HCM LOS			F	F

Minor Lane/Major Mvmt	NBLn1	EBL	EBT	EBR	WBL	WBT	WBR	SBLn1
Capacity (veh/h)	51	568	-	-	896	-	-	43
HCM Lane V/C Ratio	2.863	0.046	-	-	0.022	-	-	0.372
HCM Control Delay (s)	$ 1011	11.6	0	-	9.1	0	-	131.8
HCM Lane LOS	F	B	A	-	A	A	-	F
HCM 95th %tile Q(veh)	15.4	0.1	-	-	0.1	-	-	1.3

Notes

~: Volume exceeds capacity $: Delay exceeds 300s +: Computation Not Defined *: All major volume in platoon



Lane Group	EBT	EBR	WBL	WBT	NBL	NBR
Lane Configurations						
Traffic Volume (vph)	25	15	103	10	20	198
Future Volume (vph)	25	15	103	10	20	198
Ideal Flow (vphpl)	1900	1900	1900	1900	1900	1900
Link Speed (mph)	25			25	25	
Link Distance (ft)	358			633	311	
Travel Time (s)	9.8			17.3	8.5	
Peak Hour Factor	1.00	1.00	1.00	1.00	1.00	1.00
Heavy Vehicles (%)	5%	5%	0%	0%	4%	4%
Shared Lane Traffic (%)						
Sign Control	Stop			Stop	Stop	

Intersection Summary	
Area Type:	Other
Control Type: Unsignalized	

Intersection	
Intersection Delay, s/veh	8
Intersection LOS	A

Movement	EBT	EBR	WBL	WBT	NBL	NBR
Lane Configurations						
Traffic Vol, veh/h	25	15	103	10	20	198
Future Vol, veh/h	25	15	103	10	20	198
Peak Hour Factor	1.00	1.00	1.00	1.00	1.00	1.00
Heavy Vehicles, %	5	5	0	0	4	4
Mvmt Flow	25	15	103	10	20	198
Number of Lanes	1	0	0	1	1	0

Approach	EB	WB	NB
Opposing Approach	WB	EB	
Opposing Lanes	1	1	0
Conflicting Approach Left		NB	EB
Conflicting Lanes Left	0	1	1
Conflicting Approach Right	NB		WB
Conflicting Lanes Right	1	0	1
HCM Control Delay	7.5	8.3	7.9
HCM LOS	A	A	A

Lane	NBLn1	EBLn1	WBLn1
Vol Left, %	9%	0%	91%
Vol Thru, %	0%	62%	9%
Vol Right, %	91%	38%	0%
Sign Control	Stop	Stop	Stop
Traffic Vol by Lane	218	40	113
LT Vol	20	0	103
Through Vol	0	25	10
RT Vol	198	15	0
Lane Flow Rate	218	40	113
Geometry Grp	1	1	1
Degree of Util (X)	0.224	0.047	0.141
Departure Headway (Hd)	3.704	4.233	4.499
Convergence, Y/N	Yes	Yes	Yes
Cap	950	832	790
Service Time	1.803	2.332	2.569
HCM Lane V/C Ratio	0.229	0.048	0.143
HCM Control Delay	7.9	7.5	8.3
HCM Lane LOS	A	A	A
HCM 95th-tile Q	0.9	0.1	0.5

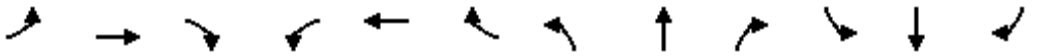

Lane Group	EBL	EBT	EBR	WBL	WBT	WBR	NBL	NBT	NBR	SBL	SBT	SBR
Lane Configurations												
Traffic Volume (vph)	107	225	120	65	350	105	70	96	110	50	71	47
Future Volume (vph)	107	225	120	65	350	105	70	96	110	50	71	47
Ideal Flow (vphpl)	1900	1900	1900	1900	1900	1900	1900	1900	1900	1900	1900	1900
Storage Length (ft)	150		0	80		0	70		0	70		0
Storage Lanes	1		0	1		0	1		1	1		0
Taper Length (ft)	25			25			25			25		
Link Speed (mph)		25			25			25			25	
Link Distance (ft)		218			305			227			311	
Travel Time (s)		5.9			8.3			6.2			8.5	
Confl. Peds. (#/hr)							1					1
Peak Hour Factor	1.00	1.00	1.00	1.00	1.00	1.00	1.00	1.00	1.00	1.00	1.00	1.00
Heavy Vehicles (%)	2%	2%	2%	2%	2%	2%	2%	2%	2%	0%	0%	0%
Shared Lane Traffic (%)												
Sign Control		Free			Free			Stop			Stop	

Intersection Summary	
Area Type:	Other
Control Type: Unsignalized	

Intersection	
Int Delay, s/veh	29

Movement	EBL	EBT	EBR	WBL	WBT	WBR	NBL	NBT	NBR	SBL	SBT	SBR
Lane Configurations												
Traffic Vol, veh/h	107	225	120	65	350	105	70	96	110	50	71	47
Future Vol, veh/h	107	225	120	65	350	105	70	96	110	50	71	47
Conflicting Peds, #/hr	0	0	0	0	0	0	1	0	0	0	0	1
Sign Control	Free	Free	Free	Free	Free	Free	Stop	Stop	Stop	Stop	Stop	Stop
RT Channelized	-	-	None	-	-	None	-	-	None	-	-	None
Storage Length	150	-	-	80	-	-	70	-	0	70	-	-
Veh in Median Storage, #	-	0	-	-	0	-	-	0	-	-	0	-
Grade, %	-	0	-	-	0	-	-	0	-	-	0	-
Peak Hour Factor	100	100	100	100	100	100	100	100	100	100	100	100
Heavy Vehicles, %	2	2	2	2	2	2	2	2	2	0	0	0
Mvmt Flow	107	225	120	65	350	105	70	96	110	50	71	47

Major/Minor	Major1			Major2			Minor1			Minor2		
Conflicting Flow All	455	0	0	345	0	0	1092	1084	285	1135	1092	404
Stage 1	-	-	-	-	-	-	499	499	-	533	533	-
Stage 2	-	-	-	-	-	-	593	585	-	602	559	-
Critical Hdwy	4.12	-	-	4.12	-	-	7.12	6.52	6.22	7.1	6.5	6.2
Critical Hdwy Stg 1	-	-	-	-	-	-	6.12	5.52	-	6.1	5.5	-
Critical Hdwy Stg 2	-	-	-	-	-	-	6.12	5.52	-	6.1	5.5	-
Follow-up Hdwy	2.218	-	-	2.218	-	-	3.518	4.018	3.318	3.5	4	3.3
Pot Cap-1 Maneuver	1106	-	-	1214	-	-	192	217	754	181	216	651
Stage 1	-	-	-	-	-	-	554	544	-	534	528	-
Stage 2	-	-	-	-	-	-	492	498	-	490	514	-
Platoon blocked, %		-	-		-	-						
Mov Cap-1 Maneuver	1106	-	-	1214	-	-	112	185	754	82	184	650
Mov Cap-2 Maneuver	-	-	-	-	-	-	112	185	-	82	184	-
Stage 1	-	-	-	-	-	-	500	491	-	482	499	-
Stage 2	-	-	-	-	-	-	370	471	-	304	464	-

Approach	EB	WB	NB	SB
HCM Control Delay, s	2	1	112.5	51.5
HCM LOS			F	F

Minor Lane/Major Mvmt	NBLn1	NBLn2	EBL	EBT	EBR	WBL	WBT	WBR	SBLn1	SBLn2
Capacity (veh/h)	145	754	1106	-	-	1214	-	-	82	258
HCM Lane V/C Ratio	1.145	0.146	0.097	-	-	0.054	-	-	0.61	0.457
HCM Control Delay (s)	180.1	10.6	8.6	-	-	8.1	-	-	101.7	30.2
HCM Lane LOS	F	B	A	-	-	A	-	-	F	D
HCM 95th %tile Q(veh)	9.3	0.5	0.3	-	-	0.2	-	-	2.8	2.2

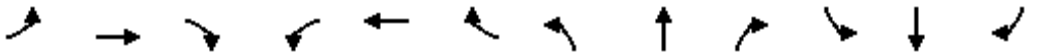

Lane Group	EBL	EBT	EBR	WBL	WBT	WBR	NBL	NBT	NBR	SBL	SBT	SBR
Lane Configurations												
Traffic Volume (vph)	75	365	5	60	505	40	20	61	65	5	81	50
Future Volume (vph)	75	365	5	60	505	40	20	61	65	5	81	50
Ideal Flow (vphpl)	1900	1900	1900	1900	1900	1900	1900	1900	1900	1900	1900	1900
Storage Length (ft)	150		0	175		0	75		0	0		0
Storage Lanes	1		0	1		0	1		1	0		0
Taper Length (ft)	25			25			25			25		
Link Speed (mph)		25			25			25			25	
Link Distance (ft)		494			1886			361			514	
Travel Time (s)		13.5			51.4			9.8			14.0	
Confl. Peds. (#/hr)	2		2	2		2						
Peak Hour Factor	1.00	1.00	1.00	1.00	1.00	1.00	1.00	1.00	1.00	1.00	1.00	1.00
Heavy Vehicles (%)	1%	1%	1%	2%	2%	2%	4%	4%	4%	3%	3%	3%
Shared Lane Traffic (%)												
Sign Control		Free			Free			Stop			Stop	

Intersection Summary	
Area Type:	Other
Control Type: Unsignalized	

Intersection	
Int Delay, s/veh	10.4

Movement	EBL	EBT	EBR	WBL	WBT	WBR	NBL	NBT	NBR	SBL	SBT	SBR
Lane Configurations												
Traffic Vol, veh/h	75	365	5	60	505	40	20	61	65	5	81	50
Future Vol, veh/h	75	365	5	60	505	40	20	61	65	5	81	50
Conflicting Peds, #/hr	2	0	2	2	0	2	0	0	0	0	0	0
Sign Control	Free	Free	Free	Free	Free	Free	Stop	Stop	Stop	Stop	Stop	Stop
RT Channelized	-	-	None	-	-	None	-	-	None	-	-	None
Storage Length	150	-	-	175	-	-	75	-	0	-	-	-
Veh in Median Storage, #	-	0	-	-	0	-	-	0	-	-	0	-
Grade, %	-	0	-	-	0	-	-	0	-	-	0	-
Peak Hour Factor	100	100	100	100	100	100	100	100	100	100	100	100
Heavy Vehicles, %	1	1	1	2	2	2	4	4	4	3	3	3
Mvmt Flow	75	365	5	60	505	40	20	61	65	5	81	50

Major/Minor	Major1			Major2			Minor1			Minor2		
Conflicting Flow All	547	0	0	372	0	0	1231	1187	370	1228	1169	527
Stage 1	-	-	-	-	-	-	520	520	-	647	647	-
Stage 2	-	-	-	-	-	-	711	667	-	581	522	-
Critical Hdwy	4.11	-	-	4.12	-	-	7.14	6.54	6.24	7.13	6.53	6.23
Critical Hdwy Stg 1	-	-	-	-	-	-	6.14	5.54	-	6.13	5.53	-
Critical Hdwy Stg 2	-	-	-	-	-	-	6.14	5.54	-	6.13	5.53	-
Follow-up Hdwy	2.209	-	-	2.218	-	-	3.536	4.036	3.336	3.527	4.027	3.327
Pot Cap-1 Maneuver	1027	-	-	1186	-	-	153	187	671	154	192	549
Stage 1	-	-	-	-	-	-	536	529	-	458	465	-
Stage 2	-	-	-	-	-	-	421	454	-	498	529	-
Platoon blocked, %		-	-		-	-						
Mov Cap-1 Maneuver	1025	-	-	1184	-	-	79	164	670	90	168	548
Mov Cap-2 Maneuver	-	-	-	-	-	-	79	164	-	90	168	-
Stage 1	-	-	-	-	-	-	496	489	-	424	440	-
Stage 2	-	-	-	-	-	-	296	430	-	365	489	-

Approach	EB	WB	NB	SB
HCM Control Delay, s	1.5	0.8	43.8	46.3
HCM LOS			E	E

Minor Lane/Major Mvmt	NBLn1	NBLn2	EBL	EBT	EBR	WBL	WBT	WBR	SBLn1
Capacity (veh/h)	130	670	1025	-	-	1184	-	-	216
HCM Lane V/C Ratio	0.623	0.097	0.073	-	-	0.051	-	-	0.63
HCM Control Delay (s)	70.2	11	8.8	-	-	8.2	-	-	46.3
HCM Lane LOS	F	B	A	-	-	A	-	-	E
HCM 95th %tile Q(veh)	3.2	0.3	0.2	-	-	0.2	-	-	3.7



Lane Group	EBL	EBT	EBR	WBL	WBT	WBR	NBL	NBT	NBR	SBL	SBT	SBR
Lane Configurations												
Traffic Volume (vph)	33	439	131	110	820	20	418	15	15	5	15	39
Future Volume (vph)	33	439	131	110	820	20	418	15	15	5	15	39
Ideal Flow (vphpl)	1900	1900	1900	1900	1900	1900	1900	1900	1900	1900	1900	1900
Storage Length (ft)	0		0	0		0	70		0	0		0
Storage Lanes	0		0	0		0	1		0	0		0
Taper Length (ft)	25			25			25			25		
Link Speed (mph)		25			25			25			25	
Link Distance (ft)		1851			1050			401			441	
Travel Time (s)		50.5			28.6			10.9			12.0	
Confl. Peds. (#/hr)	8		3	3		8	4		2	2		4
Peak Hour Factor	1.00	1.00	1.00	1.00	1.00	1.00	1.00	1.00	1.00	1.00	1.00	1.00
Heavy Vehicles (%)	3%	3%	3%	1%	1%	1%	1%	1%	1%	0%	0%	0%
Shared Lane Traffic (%)												
Sign Control		Free			Free			Stop			Stop	

Intersection Summary	
Area Type:	Other
Control Type: Unsignalized	

Intersection	
Int Delay, s/veh	757

Movement	EBL	EBT	EBR	WBL	WBT	WBR	NBL	NBT	NBR	SBL	SBT	SBR
Lane Configurations												
Traffic Vol, veh/h	33	439	131	110	820	20	418	15	15	5	15	39
Future Vol, veh/h	33	439	131	110	820	20	418	15	15	5	15	39
Conflicting Peds, #/hr	8	0	3	3	0	8	4	0	2	2	0	4
Sign Control	Free	Free	Free	Free	Free	Free	Stop	Stop	Stop	Stop	Stop	Stop
RT Channelized	-	-	None	-	-	None	-	-	None	-	-	None
Storage Length	-	-	-	-	-	-	70	-	-	-	-	-
Veh in Median Storage, #	-	0	-	-	0	-	-	0	-	-	0	-
Grade, %	-	0	-	-	0	-	-	0	-	-	0	-
Peak Hour Factor	100	100	100	100	100	100	100	100	100	100	100	100
Heavy Vehicles, %	3	3	3	1	1	1	1	1	1	0	0	0
Mvmt Flow	33	439	131	110	820	20	418	15	15	5	15	39

Major/Minor	Major1			Major2			Minor1			Minor2		
Conflicting Flow All	848	0	0	573	0	0	1655	1642	510	1646	1697	842
Stage 1	-	-	-	-	-	-	574	574	-	1058	1058	-
Stage 2	-	-	-	-	-	-	1081	1068	-	588	639	-
Critical Hdwy	4.13	-	-	4.11	-	-	7.11	6.51	6.21	7.1	6.5	6.2
Critical Hdwy Stg 1	-	-	-	-	-	-	6.11	5.51	-	6.1	5.5	-
Critical Hdwy Stg 2	-	-	-	-	-	-	6.11	5.51	-	6.1	5.5	-
Follow-up Hdwy	2.227	-	-	2.209	-	-	3.509	4.009	3.309	3.5	4	3.3
Pot Cap-1 Maneuver	785	-	-	1005	-	-	~ 79	100	565	80	93	367
Stage 1	-	-	-	-	-	-	506	505	-	274	304	-
Stage 2	-	-	-	-	-	-	~ 265	299	-	499	474	-
Platoon blocked, %		-	-		-	-						
Mov Cap-1 Maneuver	779	-	-	1002	-	-	~ 47	74	562	53	68	363
Mov Cap-2 Maneuver	-	-	-	-	-	-	~ 47	74	-	53	68	-
Stage 1	-	-	-	-	-	-	473	472	-	255	239	-
Stage 2	-	-	-	-	-	-	~ 175	235	-	440	443	-

Approach	EB	WB	NB	SB
HCM Control Delay, s	0.5	1	$ 3471.7	48.3
HCM LOS			F	E

Minor Lane/Major Mvmt	NBLn1	NBLn2	EBL	EBT	EBR	WBL	WBT	WBR	SBLn1
Capacity (veh/h)	47	131	779	-	-	1002	-	-	140
HCM Lane V/C Ratio	8.894	0.229	0.042	-	-	0.11	-	-	0.421
HCM Control Delay (s)	$ 3718	40.5	9.8	0	-	9	0	-	48.3
HCM Lane LOS	F	E	A	A	-	A	A	-	E
HCM 95th %tile Q(veh)	49.5	0.8	0.1	-	-	0.4	-	-	1.8

Notes			
~: Volume exceeds capacity	$: Delay exceeds 300s	+: Computation Not Defined	*: All major volume in platoon

Lane Group	EBL	EBT	EBR	WBL	WBT	WBR	NBL	NBT	NBR	SBL	SBT	SBR
Lane Configurations												
Traffic Volume (vph)	15	320	95	65	490	348	80	100	85	56	155	55
Future Volume (vph)	15	320	95	65	490	348	80	100	85	56	155	55
Ideal Flow (vphpl)	1900	1900	1900	1900	1900	1900	1900	1900	1900	1900	1900	1900
Storage Length (ft)	90		0	100		0	150		0	70		0
Storage Lanes	1		0	1		0	1		0	1		0
Taper Length (ft)	25			25			25			25		
Right Turn on Red			Yes			Yes			Yes			Yes
Link Speed (mph)		25			25			25			25	
Link Distance (ft)		1886			1034			457			401	
Travel Time (s)		51.4			28.2			12.5			10.9	
Confl. Peds. (#/hr)			1	1					2	2		
Peak Hour Factor	1.00	1.00	1.00	1.00	1.00	1.00	1.00	1.00	1.00	1.00	1.00	1.00
Heavy Vehicles (%)	2%	2%	2%	2%	2%	2%	1%	1%	1%	1%	1%	1%
Shared Lane Traffic (%)												
Turn Type	Perm	NA		Perm	NA		Perm	NA		Perm	NA	
Protected Phases		2			6			4			8	
Permitted Phases	2			6			4			8		
Detector Phase	2	2		6	6		4	4		8	8	
Switch Phase												
Minimum Initial (s)	10.0	10.0		10.0	10.0		5.0	5.0		5.0	5.0	
Minimum Split (s)	33.6	33.6		32.6	32.6		31.6	31.6		28.6	28.6	
Total Split (s)	70.0	70.0		70.0	70.0		30.0	30.0		30.0	30.0	
Total Split (%)	70.0%	70.0%		70.0%	70.0%		30.0%	30.0%		30.0%	30.0%	
Yellow Time (s)	3.6	3.6		3.6	3.6		3.6	3.6		3.6	3.6	
All-Red Time (s)	1.0	1.0		1.0	1.0		1.0	1.0		1.0	1.0	
Lost Time Adjust (s)	0.0	0.0		0.0	0.0		0.0	0.0		0.0	0.0	
Total Lost Time (s)	4.6	4.6		4.6	4.6		4.6	4.6		4.6	4.6	
Lead/Lag												
Lead-Lag Optimize?												
Recall Mode	Max	Max		Max	Max		None	None		None	None	

Intersection Summary	
Area Type:	Other
Cycle Length: 100	
Actuated Cycle Length: 91.5	
Natural Cycle: 75	
Control Type: Actuated-Uncoordinated	

Splits and Phases: 14: S Cle Elum Way/Stafford Ave & W First St



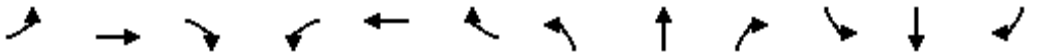

Movement	EBL	EBT	EBR	WBL	WBT	WBR	NBL	NBT	NBR	SBL	SBT	SBR
Lane Configurations												
Traffic Volume (veh/h)	15	320	95	65	490	348	80	100	85	56	155	55
Future Volume (veh/h)	15	320	95	65	490	348	80	100	85	56	155	55
Initial Q (Qb), veh	0	0	0	0	0	0	0	0	0	0	0	0
Ped-Bike Adj(A_pbT)	1.00		1.00	1.00		1.00	1.00		1.00	1.00		1.00
Parking Bus, Adj	1.00	1.00	1.00	1.00	1.00	1.00	1.00	1.00	1.00	1.00	1.00	1.00
Work Zone On Approach		No			No			No			No	
Adj Sat Flow, veh/h/ln	1870	1870	1870	1870	1870	1870	1885	1885	1885	1885	1885	1885
Adj Flow Rate, veh/h	15	320	95	65	490	348	80	100	85	56	155	55
Peak Hour Factor	1.00	1.00	1.00	1.00	1.00	1.00	1.00	1.00	1.00	1.00	1.00	1.00
Percent Heavy Veh, %	2	2	2	2	2	2	1	1	1	1	1	1
Cap, veh/h	347	963	286	663	708	503	196	194	165	211	274	97
Arrive On Green	0.70	0.70	0.70	0.70	0.70	0.70	0.21	0.21	0.21	0.21	0.21	0.21
Sat Flow, veh/h	656	1385	411	971	1017	722	1178	939	798	1205	1327	471
Grp Volume(v), veh/h	15	0	415	65	0	838	80	0	185	56	0	210
Grp Sat Flow(s),veh/h/ln	656	0	1796	971	0	1740	1178	0	1737	1205	0	1798
Q Serve(g_s), s	1.3	0.0	8.6	2.7	0.0	26.6	6.2	0.0	8.9	4.1	0.0	9.9
Cycle Q Clear(g_c), s	27.9	0.0	8.6	11.3	0.0	26.6	16.0	0.0	8.9	13.0	0.0	9.9
Prop In Lane	1.00		0.23	1.00		0.42	1.00		0.46	1.00		0.26
Lane Grp Cap(c), veh/h	347	0	1249	663	0	1210	196	0	359	211	0	371
V/C Ratio(X)	0.04	0.00	0.33	0.10	0.00	0.69	0.41	0.00	0.52	0.26	0.00	0.57
Avail Cap(c_a), veh/h	347	0	1249	663	0	1210	271	0	469	288	0	486
HCM Platoon Ratio	1.00	1.00	1.00	1.00	1.00	1.00	1.00	1.00	1.00	1.00	1.00	1.00
Upstream Filter(I)	1.00	0.00	1.00	1.00	0.00	1.00	1.00	0.00	1.00	1.00	0.00	1.00
Uniform Delay (d), s/veh	16.6	0.0	5.7	7.9	0.0	8.4	40.7	0.0	33.1	38.9	0.0	33.5
Incr Delay (d2), s/veh	0.2	0.0	0.7	0.3	0.0	3.3	1.9	0.0	1.6	0.9	0.0	1.9
Initial Q Delay(d3),s/veh	0.0	0.0	0.0	0.0	0.0	0.0	0.0	0.0	0.0	0.0	0.0	0.0
%ile BackOfQ(50%),veh/ln	0.2	0.0	3.1	0.6	0.0	9.7	1.9	0.0	3.9	1.3	0.0	4.5
Unsig. Movement Delay, s/veh												
LnGrp Delay(d),s/veh	16.8	0.0	6.4	8.2	0.0	11.7	42.6	0.0	34.8	39.8	0.0	35.4
LnGrp LOS	B	A	A	A	A	B	D	A	C	D	A	D
Approach Vol, veh/h		430			903			265			266	
Approach Delay, s/veh		6.7			11.4			37.1			36.4	
Approach LOS		A			B			D			D	

Timer - Assigned Phs	2	4	6	8
Phs Duration (G+Y+Rc), s	70.0	24.0	70.0	24.0
Change Period (Y+Rc), s	4.6	4.6	4.6	4.6
Max Green Setting (Gmax), s	65.4	25.4	65.4	25.4
Max Q Clear Time (g_c+I1), s	29.9	18.0	28.6	15.0
Green Ext Time (p_c), s	3.3	1.1	9.2	1.4

Intersection Summary	
HCM 6th Ctrl Delay	17.6
HCM 6th LOS	B

Notes

User approved pedestrian interval to be less than phase max green.



Lane Group	EBL	EBT	EBR	WBL	WBT	WBR	NBL	NBT	NBR	SBL	SBT	SBR
Lane Configurations												
Traffic Volume (vph)	32	287	160	10	360	30	548	20	10	25	25	27
Future Volume (vph)	32	287	160	10	360	30	548	20	10	25	25	27
Ideal Flow (vphpl)	1900	1900	1900	1900	1900	1900	1900	1900	1900	1900	1900	1900
Storage Length (ft)	0		0	0		0	150		0	0		0
Storage Lanes	0		0	0		0	1		0	0		0
Taper Length (ft)	25			25			25			25		
Link Speed (mph)		25			25			25			25	
Link Distance (ft)		1050			503			379			273	
Travel Time (s)		28.6			13.7			10.3			7.4	
Confl. Peds. (#/hr)			1	1					1	1		
Peak Hour Factor	1.00	1.00	1.00	1.00	1.00	1.00	1.00	1.00	1.00	1.00	1.00	1.00
Heavy Vehicles (%)	2%	2%	2%	1%	1%	1%	2%	2%	2%	8%	8%	8%
Parking (#/hr)								0	0			
Shared Lane Traffic (%)												
Sign Control		Free			Free			Stop			Stop	

Intersection Summary	
Area Type:	Other

Control Type: Unsignalized

Intersection	
Int Delay, s/veh	225.7

Movement	EBL	EBT	EBR	WBL	WBT	WBR	NBL	NBT	NBR	SBL	SBT	SBR
Lane Configurations												
Traffic Vol, veh/h	32	287	160	10	360	30	548	20	10	25	25	27
Future Vol, veh/h	32	287	160	10	360	30	548	20	10	25	25	27
Conflicting Peds, #/hr	0	0	1	1	0	0	0	0	1	1	0	0
Sign Control	Free	Free	Free	Free	Free	Free	Stop	Stop	Stop	Stop	Stop	Stop
RT Channelized	-	-	None	-	-	None	-	-	None	-	-	None
Storage Length	-	-	-	-	-	-	150	-	-	-	-	-
Veh in Median Storage, #	-	0	-	-	0	-	-	0	-	-	0	-
Grade, %	-	0	-	-	0	-	-	0	-	-	0	-
Peak Hour Factor	100	100	100	100	100	100	100	100	100	100	100	100
Heavy Vehicles, %	2	2	2	1	1	1	2	2	2	8	8	8
Mvmt Flow	32	287	160	10	360	30	548	20	10	25	25	27

Major/Minor	Major1			Major2			Minor1			Minor2		
Conflicting Flow All	390	0	0	448	0	0	853	842	369	842	907	375
Stage 1	-	-	-	-	-	-	432	432	-	395	395	-
Stage 2	-	-	-	-	-	-	421	410	-	447	512	-
Critical Hdwy	4.12	-	-	4.11	-	-	7.12	6.52	6.22	7.18	6.58	6.28
Critical Hdwy Stg 1	-	-	-	-	-	-	6.12	5.52	-	6.18	5.58	-
Critical Hdwy Stg 2	-	-	-	-	-	-	6.12	5.52	-	6.18	5.58	-
Follow-up Hdwy	2.218	-	-	2.209	-	-	3.518	4.018	3.318	3.572	4.072	3.372
Pot Cap-1 Maneuver	1169	-	-	1118	-	-	~ 279	301	677	277	269	658
Stage 1	-	-	-	-	-	-	602	582	-	618	594	-
Stage 2	-	-	-	-	-	-	610	595	-	579	527	-
Platoon blocked, %		-	-		-	-						
Mov Cap-1 Maneuver	1169	-	-	1117	-	-	~ 239	286	676	249	256	658
Mov Cap-2 Maneuver	-	-	-	-	-	-	~ 239	286	-	249	256	-
Stage 1	-	-	-	-	-	-	579	560	-	595	587	-
Stage 2	-	-	-	-	-	-	554	588	-	529	507	-

Approach	EB	WB	NB	SB
HCM Control Delay, s	0.5	0.2	$ 595.8	19.7
HCM LOS			F	C

Minor Lane/Major Mvmt	NBLn1	NBLn2	EBL	EBT	EBR	WBL	WBT	WBR	SBLn1
Capacity (veh/h)	239	354	1169	-	-	1117	-	-	322
HCM Lane V/C Ratio	2.293	0.085	0.027	-	-	0.009	-	-	0.239
HCM Control Delay (s)	$ 627.5	16.1	8.2	0	-	8.3	0	-	19.7
HCM Lane LOS	F	C	A	A	-	A	A	-	C
HCM 95th %tile Q(veh)	43.4	0.3	0.1	-	-	0	-	-	0.9

Notes			
~: Volume exceeds capacity	$: Delay exceeds 300s	+: Computation Not Defined	*: All major volume in platoon

Lane Group	EBL	EBT	EBR	WBL	WBT	WBR	NBL	NBT	NBR	SBL	SBT	SBR
Lane Configurations												
Traffic Volume (vph)	15	306	126	35	473	282	379	361	35	38	132	10
Future Volume (vph)	15	306	126	35	473	282	379	361	35	38	132	10
Ideal Flow (vphpl)	1900	1900	1900	1900	1900	1900	1900	1900	1900	1900	1900	1900
Storage Length (ft)	75		0	100		0	150		0	125		0
Storage Lanes	1		0	1		0	1		0	1		0
Taper Length (ft)	25			25			25			25		
Right Turn on Red			Yes			Yes			Yes			Yes
Link Speed (mph)		25			25			25			25	
Link Distance (ft)		1034			490			313			379	
Travel Time (s)		28.2			13.4			8.5			10.3	
Confl. Peds. (#/hr)	12		13	13		12	8		5	5		8
Peak Hour Factor	1.00	1.00	1.00	1.00	1.00	1.00	1.00	1.00	1.00	1.00	1.00	1.00
Heavy Vehicles (%)	2%	2%	2%	1%	1%	1%	2%	2%	2%	3%	3%	3%
Parking (#/hr)		0	0		0	0		0	0		0	0
Shared Lane Traffic (%)												
Turn Type	Perm	NA		Perm	NA		Perm	NA		Perm	NA	
Protected Phases		2			6			8			4	
Permitted Phases	2			6			8			4		
Detector Phase	2	2		6	6		8	8		4	4	
Switch Phase												
Minimum Initial (s)	15.0	15.0		15.0	15.0		8.0	8.0		8.0	8.0	
Minimum Split (s)	29.5	29.5		28.5	28.5		27.5	27.5		29.5	29.5	
Total Split (s)	58.0	58.0		58.0	58.0		32.0	32.0		32.0	32.0	
Total Split (%)	64.4%	64.4%		64.4%	64.4%		35.6%	35.6%		35.6%	35.6%	
Yellow Time (s)	3.5	3.5		3.5	3.5		3.5	3.5		3.5	3.5	
All-Red Time (s)	1.0	1.0		1.0	1.0		1.0	1.0		1.0	1.0	
Lost Time Adjust (s)	0.0	0.0		0.0	0.0		0.0	0.0		0.0	0.0	
Total Lost Time (s)	4.5	4.5		4.5	4.5		4.5	4.5		4.5	4.5	
Lead/Lag												
Lead-Lag Optimize?												
Recall Mode	C-Min	C-Min		C-Min	C-Min		None	None		None	None	

Intersection Summary	
Area Type:	Other
Cycle Length: 90	
Actuated Cycle Length: 90	
Offset: 0 (0%), Referenced to phase 2:EBTL and 6:WBTL, Start of Green	
Natural Cycle: 70	
Control Type: Actuated-Coordinated	

Splits and Phases: 16: Oakes Ave & W First St



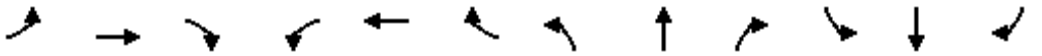

Movement	EBL	EBT	EBR	WBL	WBT	WBR	NBL	NBT	NBR	SBL	SBT	SBR
Lane Configurations												
Traffic Volume (veh/h)	15	306	126	35	473	282	379	361	35	38	132	10
Future Volume (veh/h)	15	306	126	35	473	282	379	361	35	38	132	10
Initial Q (Qb), veh	0	0	0	0	0	0	0	0	0	0	0	0
Ped-Bike Adj(A_pbT)	1.00		0.99	1.00		0.99	0.99		0.99	1.00		0.99
Parking Bus, Adj	1.00	1.00	0.90	1.00	1.00	0.90	1.00	1.00	0.90	1.00	1.00	0.90
Work Zone On Approach		No			No			No			No	
Adj Sat Flow, veh/h/ln	1870	1870	1870	1885	1885	1885	1870	1870	1870	1856	1856	1856
Adj Flow Rate, veh/h	15	306	126	35	473	282	379	361	35	38	132	10
Peak Hour Factor	1.00	1.00	1.00	1.00	1.00	1.00	1.00	1.00	1.00	1.00	1.00	1.00
Percent Heavy Veh, %	2	2	2	1	1	1	2	2	2	3	3	3
Cap, veh/h	500	671	276	506	589	351	376	461	45	165	468	35
Arrive On Green	0.59	0.59	0.59	1.00	1.00	1.00	0.31	0.31	0.31	0.31	0.31	0.31
Sat Flow, veh/h	706	1129	465	961	991	591	1235	1508	146	978	1531	116
Grp Volume(v), veh/h	15	0	432	35	0	755	379	0	396	38	0	142
Grp Sat Flow(s),veh/h/ln	706	0	1594	961	0	1583	1235	0	1655	978	0	1647
Q Serve(g_s), s	0.8	0.0	13.6	0.9	0.0	0.0	21.6	0.0	19.7	3.3	0.0	5.9
Cycle Q Clear(g_c), s	0.8	0.0	13.6	14.5	0.0	0.0	27.5	0.0	19.7	23.0	0.0	5.9
Prop In Lane	1.00		0.29	1.00		0.37	1.00		0.09	1.00		0.07
Lane Grp Cap(c), veh/h	500	0	947	506	0	941	376	0	506	165	0	503
V/C Ratio(X)	0.03	0.00	0.46	0.07	0.00	0.80	1.01	0.00	0.78	0.23	0.00	0.28
Avail Cap(c_a), veh/h	500	0	947	506	0	941	376	0	506	165	0	503
HCM Platoon Ratio	1.00	1.00	1.00	2.00	2.00	2.00	1.00	1.00	1.00	1.00	1.00	1.00
Upstream Filter(I)	0.96	0.00	0.96	0.67	0.00	0.67	1.00	0.00	1.00	1.00	0.00	1.00
Uniform Delay (d), s/veh	7.6	0.0	10.2	1.8	0.0	0.0	36.5	0.0	28.5	39.0	0.0	23.7
Incr Delay (d2), s/veh	0.1	0.0	1.5	0.2	0.0	4.9	48.1	0.0	7.2	0.3	0.0	0.1
Initial Q Delay(d3),s/veh	0.0	0.0	0.0	0.0	0.0	0.0	0.0	0.0	0.0	0.0	0.0	0.0
%ile BackOfQ(50%),veh/ln	0.1	0.0	4.8	0.1	0.0	1.3	13.4	0.0	8.7	0.8	0.0	2.3
Unsig. Movement Delay, s/veh												
LnGrp Delay(d),s/veh	7.7	0.0	11.7	2.0	0.0	4.9	84.6	0.0	35.7	39.3	0.0	23.9
LnGrp LOS	A	A	B	A	A	A	F	A	D	D	A	C
Approach Vol, veh/h		447			790			775			180	
Approach Delay, s/veh		11.5			4.8			59.6			27.1	
Approach LOS		B			A			E			C	

Timer - Assigned Phs		2		4		6		8				
Phs Duration (G+Y+Rc), s		58.0		32.0		58.0		32.0				
Change Period (Y+Rc), s		4.5		4.5		4.5		4.5				
Max Green Setting (Gmax), s		53.5		27.5		53.5		27.5				
Max Q Clear Time (g_c+I1), s		15.6		25.0		16.5		29.5				
Green Ext Time (p_c), s		3.5		0.1		7.6		0.0				

Intersection Summary												
HCM 6th Ctrl Delay			27.4									
HCM 6th LOS			C									



Lane Group	EBL	EBT	EBR	WBL	WBT	WBR	NBL	NBT	NBR	SBL	SBT	SBR
Lane Configurations												
Traffic Volume (vph)	26	204	97	10	317	20	92	25	10	5	20	21
Future Volume (vph)	26	204	97	10	317	20	92	25	10	5	20	21
Ideal Flow (vphpl)	1900	1900	1900	1900	1900	1900	1900	1900	1900	1900	1900	1900
Link Speed (mph)		25			25			25			25	
Link Distance (ft)		503			709			369			307	
Travel Time (s)		13.7			19.3			10.1			8.4	
Confl. Peds. (#/hr)	1		1	1		1			10	10		
Peak Hour Factor	1.00	1.00	1.00	1.00	1.00	1.00	1.00	1.00	1.00	1.00	1.00	1.00
Heavy Vehicles (%)	2%	2%	2%	1%	1%	1%	0%	0%	0%	0%	0%	0%
Parking (#/hr)	0	0	0	0	0	0	0	0	0	0	0	0
Shared Lane Traffic (%)												
Sign Control		Stop			Stop			Stop			Stop	

Intersection Summary	
Area Type:	Other
Control Type: Unsignalized	

Intersection	
Intersection Delay, s/veh	11.1
Intersection LOS	B

Movement	EBL	EBT	EBR	WBL	WBT	WBR	NBL	NBT	NBR	SBL	SBT	SBR
Lane Configurations												
Traffic Vol, veh/h	26	204	97	10	317	20	92	25	10	5	20	21
Future Vol, veh/h	26	204	97	10	317	20	92	25	10	5	20	21
Peak Hour Factor	1.00	1.00	1.00	1.00	1.00	1.00	1.00	1.00	1.00	1.00	1.00	1.00
Heavy Vehicles, %	2	2	2	1	1	1	0	0	0	0	0	0
Mvmt Flow	26	204	97	10	317	20	92	25	10	5	20	21
Number of Lanes	0	1	0	0	1	0	0	1	0	0	1	0

Approach	EB	WB	NB	SB
Opposing Approach	WB	EB	SB	NB
Opposing Lanes	1	1	1	1
Conflicting Approach Left	SB	NB	EB	WB
Conflicting Lanes Left	1	1	1	1
Conflicting Approach Right	NB	SB	WB	EB
Conflicting Lanes Right	1	1	1	1
HCM Control Delay	11.1	11.8	10.1	8.9
HCM LOS	B	B	B	A

Lane	NBLn1	EBLn1	WBLn1	SBLn1
Vol Left, %	72%	8%	3%	11%
Vol Thru, %	20%	62%	91%	43%
Vol Right, %	8%	30%	6%	46%
Sign Control	Stop	Stop	Stop	Stop
Traffic Vol by Lane	127	327	347	46
LT Vol	92	26	10	5
Through Vol	25	204	317	20
RT Vol	10	97	20	21
Lane Flow Rate	127	327	347	46
Geometry Grp	1	1	1	1
Degree of Util (X)	0.201	0.422	0.456	0.07
Departure Headway (Hd)	5.684	4.649	4.734	5.507
Convergence, Y/N	Yes	Yes	Yes	Yes
Cap	635	765	753	654
Service Time	3.685	2.732	2.816	3.513
HCM Lane V/C Ratio	0.2	0.427	0.461	0.07
HCM Control Delay	10.1	11.1	11.8	8.9
HCM Lane LOS	B	B	B	A
HCM 95th-tile Q	0.7	2.1	2.4	0.2

Lane Group	EBL	EBT	EBR	WBL	WBT	WBR	NBL	NBT	NBR	SBL	SBT	SBR
Lane Configurations												
Traffic Volume (vph)	25	324	20	25	760	87	5	15	20	112	15	15
Future Volume (vph)	25	324	20	25	760	87	5	15	20	112	15	15
Satd. Flow (prot)	1770	1658	0	1770	1647	0	0	1877	1454	0	1820	1454
Flt Permitted	0.261			0.545				0.935			0.737	
Satd. Flow (perm)	486	1658	0	1008	1647	0	0	1774	1416	0	1393	1414
Satd. Flow (RTOR)		6			11				20			18
Confl. Peds. (#/hr)	4		8	8		4	5		4	4		5
Peak Hour Factor	1.00	1.00	1.00	1.00	1.00	1.00	1.00	1.00	1.00	1.00	1.00	1.00
Heavy Vehicles (%)	2%	2%	2%	2%	2%	2%	0%	0%	0%	0%	0%	0%
Parking (#/hr)		0	0		0	0			0			0
Shared Lane Traffic (%)												
Lane Group Flow (vph)	25	344	0	25	847	0	0	20	20	0	127	15
Turn Type	Perm	NA		Perm	NA		Perm	NA	custom	Perm	NA	custom
Protected Phases		2			6			8			4	
Permitted Phases	2			6			8		2	4		6
Detector Phase	2	2		6	6		8	8	2	4	4	6
Switch Phase												
Minimum Initial (s)	20.0	20.0		20.0	20.0		8.0	8.0	20.0	8.0	8.0	20.0
Minimum Split (s)	34.5	34.5		34.5	34.5		35.5	35.5	34.5	34.5	34.5	34.5
Total Split (s)	58.0	58.0		58.0	58.0		32.0	32.0	58.0	32.0	32.0	58.0
Total Split (%)	64.4%	64.4%		64.4%	64.4%		35.6%	35.6%	64.4%	35.6%	35.6%	64.4%
Yellow Time (s)	3.5	3.5		3.5	3.5		3.5	3.5	3.5	3.5	3.5	3.5
All-Red Time (s)	1.0	1.0		1.0	1.0		1.0	1.0	1.0	1.0	1.0	1.0
Lost Time Adjust (s)	0.0	0.0		0.0	0.0			0.0	0.0		0.0	0.0
Total Lost Time (s)	4.5	4.5		4.5	4.5			4.5	4.5		4.5	4.5
Lead/Lag												
Lead-Lag Optimize?												
Recall Mode	C-Min	C-Min		C-Min	C-Min		None	None	C-Min	None	None	C-Min
Act Effct Green (s)	66.4	66.4		66.4	66.4			14.6	66.4		14.6	66.4
Actuated g/C Ratio	0.74	0.74		0.74	0.74			0.16	0.74		0.16	0.74
v/c Ratio	0.07	0.28		0.03	0.70			0.07	0.02		0.56	0.01
Control Delay	4.4	4.1		5.4	12.6			28.2	2.8		42.6	2.7
Queue Delay	0.0	0.0		0.0	0.0			0.0	0.0		0.0	0.0
Total Delay	4.4	4.1		5.4	12.6			28.2	2.8		42.6	2.7
LOS	A	A		A	B			C	A		D	A
Approach Delay		4.1			12.4			15.5			38.4	
Approach LOS		A			B			B			D	

Intersection Summary		
Cycle Length: 90		
Actuated Cycle Length: 90		
Offset: 0 (0%), Referenced to phase 2:EBTL and 6:WBTL, Start of Green		
Natural Cycle: 90		
Control Type: Actuated-Coordinated		
Maximum v/c Ratio: 0.70		
Intersection Signal Delay: 12.9	Intersection LOS: B	
Intersection Capacity Utilization 83.6%	ICU Level of Service E	
Analysis Period (min) 15		

Splits and Phases: 18: Pennsylvania Ave & W First St/First St





Lane Group	WBL	WBR	NBT	NBR	SBL	SBT
Lane Configurations						
Traffic Volume (vph)	30	800	20	0	0	268
Future Volume (vph)	30	800	20	0	0	268
Ideal Flow (vphpl)	1900	1900	1900	1900	1900	1900
Link Speed (mph)	40		25			25
Link Distance (ft)	1328		651			197
Travel Time (s)	22.6		17.8			5.4
Confl. Peds. (#/hr)				1	1	
Peak Hour Factor	1.00	1.00	1.00	1.00	1.00	1.00
Heavy Vehicles (%)	3%	3%	5%	5%	3%	3%
Shared Lane Traffic (%)						
Sign Control	Stop		Free			Free

Intersection Summary	
Area Type:	Other

Control Type: Unsignalized

Intersection	
Int Delay, s/veh	15.4

Movement	WBL	WBR	NBT	NBR	SBL	SBT
Lane Configurations						
Traffic Vol, veh/h	30	800	20	0	0	268
Future Vol, veh/h	30	800	20	0	0	268
Conflicting Peds, #/hr	0	0	0	1	1	0
Sign Control	Stop	Stop	Free	Free	Free	Free
RT Channelized	-	None	-	None	-	None
Storage Length	0	-	-	-	-	-
Veh in Median Storage, #	0	-	0	-	-	0
Grade, %	0	-	0	-	-	0
Peak Hour Factor	100	100	100	100	100	100
Heavy Vehicles, %	3	3	5	5	3	3
Mvmt Flow	30	800	20	0	0	268

Major/Minor	Minor1		Major1		Major2	
Conflicting Flow All	288	20	0	-	-	-
Stage 1	20	-	-	-	-	-
Stage 2	268	-	-	-	-	-
Critical Hdwy	6.43	6.23	-	-	-	-
Critical Hdwy Stg 1	5.43	-	-	-	-	-
Critical Hdwy Stg 2	5.43	-	-	-	-	-
Follow-up Hdwy	3.527	3.327	-	-	-	-
Pot Cap-1 Maneuver	700	1055	-	0	0	-
Stage 1	1000	-	-	0	0	-
Stage 2	775	-	-	0	0	-
Platoon blocked, %			-			-
Mov Cap-1 Maneuver	700	1055	-	-	-	-
Mov Cap-2 Maneuver	700	-	-	-	-	-
Stage 1	1000	-	-	-	-	-
Stage 2	775	-	-	-	-	-

Approach	WB	NB	SB
HCM Control Delay, s	20.8	0	0
HCM LOS	C		

Minor Lane/Major Mvmt	NBT	WBLn1	SBT
Capacity (veh/h)	-	1036	-
HCM Lane V/C Ratio	-	0.801	-
HCM Control Delay (s)	-	20.8	-
HCM Lane LOS	-	C	-
HCM 95th %tile Q(veh)	-	9	-



Lane Group	WBL	WBR	NBT	NBR	SBL	SBT
Lane Configurations						
Traffic Volume (vph)	0	0	25	0	263	80
Future Volume (vph)	0	0	25	0	263	80
Ideal Flow (vphpl)	1900	1900	1900	1900	1900	1900
Link Speed (mph)	40		25			25
Link Distance (ft)	1319		225			651
Travel Time (s)	22.5		6.1			17.8
Peak Hour Factor	1.00	1.00	1.00	1.00	1.00	1.00
Heavy Vehicles (%)	0%	0%	0%	0%	2%	2%
Shared Lane Traffic (%)						
Sign Control	Free		Stop			Free

Intersection Summary	
Area Type:	Other
Control Type: Unsignalized	

Intersection	
Int Delay, s/veh	0

Movement	WBL	WBR	NBT	NBR	SBL	SBT
Lane Configurations						
Traffic Vol, veh/h	0	0	25	0	263	80
Future Vol, veh/h	0	0	25	0	263	80
Conflicting Peds, #/hr	0	0	0	0	0	0
Sign Control	Free	Free	Stop	Stop	Free	Free
RT Channelized	-	None	-	None	-	None
Storage Length	-	-	-	-	-	-
Veh in Median Storage, #	0	-	0	-	-	0
Grade, %	0	-	0	-	-	0
Peak Hour Factor	100	100	100	100	100	100
Heavy Vehicles, %	0	0	0	0	2	2
Mvmt Flow	0	0	25	0	263	80

Major/Minor	Minor2		Major2	
Conflicting Flow All	606	80	0	0
Stage 1	606	-	-	-
Stage 2	0	-	-	-
Critical Hdwy	6.5	6.2	4.12	-
Critical Hdwy Stg 1	5.5	-	-	-
Critical Hdwy Stg 2	-	-	-	-
Follow-up Hdwy	4	3.3	2.218	-
Pot Cap-1 Maneuver	414	986	-	-
Stage 1	490	-	-	-
Stage 2	-	-	-	-
Platoon blocked, %				-
Mov Cap-1 Maneuver	0	986	-	-
Mov Cap-2 Maneuver	0	-	-	-
Stage 1	0	-	-	-
Stage 2	0	-	-	-

Approach	NB	SB
HCM Control Delay, s		
HCM LOS	-	

Minor Lane/Major Mvmt	NBLn1	SBL	SBT
Capacity (veh/h)	-	-	-
HCM Lane V/C Ratio	-	-	-
HCM Control Delay (s)	-	-	-
HCM Lane LOS	-	-	-
HCM 95th %tile Q(veh)	-	-	-



Lane Group	EBL	EBT	EBR	WBL	WBT	WBR	NBL	NBT	NBR	SBL	SBT	SBR
Lane Configurations												
Traffic Volume (vph)	10	35	100	42	5	10	115	272	17	5	394	40
Future Volume (vph)	10	35	100	42	5	10	115	272	17	5	394	40
Ideal Flow (vphpl)	1900	1900	1900	1900	1900	1900	1900	1900	1900	1900	1900	1900
Link Speed (mph)		25			25			25			25	
Link Distance (ft)		425			424			572			450	
Travel Time (s)		11.6			11.6			15.6			12.3	
Confl. Peds. (#/hr)	31		10	10		31	15		5	5		15
Peak Hour Factor	1.00	1.00	1.00	1.00	1.00	1.00	1.00	1.00	1.00	1.00	1.00	1.00
Heavy Vehicles (%)	0%	0%	0%	0%	0%	0%	0%	0%	0%	2%	2%	2%
Parking (#/hr)	0	0	0	0	0	0						
Shared Lane Traffic (%)												
Sign Control		Stop			Stop			Free			Free	

Intersection Summary	
Area Type:	Other
Control Type: Unsignalized	

Intersection	
Int Delay, s/veh	5.7

Movement	EBL	EBT	EBR	WBL	WBT	WBR	NBL	NBT	NBR	SBL	SBT	SBR
Lane Configurations		↕			↕			↕			↕	
Traffic Vol, veh/h	10	35	100	42	5	10	115	272	17	5	394	40
Future Vol, veh/h	10	35	100	42	5	10	115	272	17	5	394	40
Conflicting Peds, #/hr	31	0	10	10	0	31	15	0	5	5	0	15
Sign Control	Stop	Stop	Stop	Stop	Stop	Stop	Free	Free	Free	Free	Free	Free
RT Channelized	-	-	None	-	-	None	-	-	None	-	-	None
Storage Length	-	-	-	-	-	-	-	-	-	-	-	-
Veh in Median Storage, #	-	0	-	-	0	-	-	0	-	-	0	-
Grade, %	-	0	-	-	0	-	-	0	-	-	0	-
Peak Hour Factor	100	100	100	100	100	100	100	100	100	100	100	100
Heavy Vehicles, %	0	0	0	0	0	0	0	0	0	2	2	2
Mvmt Flow	10	35	100	42	5	10	115	272	17	5	394	40

Major/Minor	Minor2			Minor1			Major1			Major2		
Conflicting Flow All	988	963	439	1018	975	317	449	0	0	294	0	0
Stage 1	439	439	-	516	516	-	-	-	-	-	-	-
Stage 2	549	524	-	502	459	-	-	-	-	-	-	-
Critical Hdwy	7.1	6.5	6.2	7.1	6.5	6.2	4.1	-	-	4.12	-	-
Critical Hdwy Stg 1	6.1	5.5	-	6.1	5.5	-	-	-	-	-	-	-
Critical Hdwy Stg 2	6.1	5.5	-	6.1	5.5	-	-	-	-	-	-	-
Follow-up Hdwy	3.5	4	3.3	3.5	4	3.3	2.2	-	-	2.218	-	-
Pot Cap-1 Maneuver	228	258	622	218	253	728	1122	-	-	1268	-	-
Stage 1	601	582	-	546	538	-	-	-	-	-	-	-
Stage 2	524	533	-	555	570	-	-	-	-	-	-	-
Platoon blocked, %								-	-		-	-
Mov Cap-1 Maneuver	191	221	607	143	216	703	1106	-	-	1262	-	-
Mov Cap-2 Maneuver	191	221	-	143	216	-	-	-	-	-	-	-
Stage 1	519	571	-	476	469	-	-	-	-	-	-	-
Stage 2	434	465	-	429	559	-	-	-	-	-	-	-

Approach	EB	WB	NB	SB
HCM Control Delay, s	19.8	36	2.5	0.1
HCM LOS	C	E		

Minor Lane/Major Mvmt	NBL	NBT	NBR	EBLn1	WBLn1	SBL	SBT	SBR
Capacity (veh/h)	1106	-	-	386	172	1262	-	-
HCM Lane V/C Ratio	0.104	-	-	0.376	0.331	0.004	-	-
HCM Control Delay (s)	8.6	0	-	19.8	36	7.9	0	-
HCM Lane LOS	A	A	-	C	E	A	A	-
HCM 95th %tile Q(veh)	0.3	-	-	1.7	1.4	0	-	-



Lane Group	EBL	EBT	EBR	WBL	WBT	WBR	NBL	NBT	NBR	SBL	SBT	SBR
Lane Configurations												
Traffic Volume (vph)	10	0	36	51	0	5	46	190	21	0	257	10
Future Volume (vph)	10	0	36	51	0	5	46	190	21	0	257	10
Ideal Flow (vphpl)	1900	1900	1900	1900	1900	1900	1900	1900	1900	1900	1900	1900
Link Speed (mph)		25			25			25			25	
Link Distance (ft)		534			273			671			424	
Travel Time (s)		14.6			7.4			18.3			11.6	
Peak Hour Factor	1.00	1.00	1.00	1.00	1.00	1.00	1.00	1.00	1.00	1.00	1.00	1.00
Heavy Vehicles (%)	0%	0%	0%	0%	0%	0%	0%	0%	0%	0%	0%	0%
Shared Lane Traffic (%)												
Sign Control		Stop			Stop			Free			Free	

Intersection Summary	
Area Type:	Other
Control Type: Unsignalized	

Intersection	
Int Delay, s/veh	2.7

Movement	EBL	EBT	EBR	WBL	WBT	WBR	NBL	NBT	NBR	SBL	SBT	SBR
Lane Configurations		↕			↕			↕			↕	
Traffic Vol, veh/h	10	0	36	51	0	5	46	190	21	0	257	10
Future Vol, veh/h	10	0	36	51	0	5	46	190	21	0	257	10
Conflicting Peds, #/hr	0	0	0	0	0	0	0	0	0	0	0	0
Sign Control	Stop	Stop	Stop	Stop	Stop	Stop	Free	Free	Free	Free	Free	Free
RT Channelized	-	-	None	-	-	None	-	-	None	-	-	None
Storage Length	-	-	-	-	-	-	-	-	-	-	-	-
Veh in Median Storage, #	-	0	-	-	0	-	-	0	-	-	0	-
Grade, %	-	0	-	-	0	-	-	0	-	-	0	-
Peak Hour Factor	100	100	100	100	100	100	100	100	100	100	100	100
Heavy Vehicles, %	0	0	0	0	0	0	0	0	0	0	0	0
Mvmt Flow	10	0	36	51	0	5	46	190	21	0	257	10

Major/Minor	Minor2			Minor1			Major1			Major2		
Conflicting Flow All	557	565	262	573	560	201	267	0	0	211	0	0
Stage 1	262	262	-	293	293	-	-	-	-	-	-	-
Stage 2	295	303	-	280	267	-	-	-	-	-	-	-
Critical Hdwy	7.1	6.5	6.2	7.1	6.5	6.2	4.1	-	-	4.1	-	-
Critical Hdwy Stg 1	6.1	5.5	-	6.1	5.5	-	-	-	-	-	-	-
Critical Hdwy Stg 2	6.1	5.5	-	6.1	5.5	-	-	-	-	-	-	-
Follow-up Hdwy	3.5	4	3.3	3.5	4	3.3	2.2	-	-	2.2	-	-
Pot Cap-1 Maneuver	444	437	782	433	440	845	1308	-	-	1372	-	-
Stage 1	747	695	-	719	674	-	-	-	-	-	-	-
Stage 2	718	667	-	731	692	-	-	-	-	-	-	-
Platoon blocked, %								-	-		-	-
Mov Cap-1 Maneuver	428	420	782	401	422	845	1308	-	-	1372	-	-
Mov Cap-2 Maneuver	428	420	-	401	422	-	-	-	-	-	-	-
Stage 1	717	695	-	690	647	-	-	-	-	-	-	-
Stage 2	685	640	-	697	692	-	-	-	-	-	-	-

Approach	EB	WB	NB	SB
HCM Control Delay, s	10.8	14.9	1.4	0
HCM LOS	B	B		

Minor Lane/Major Mvmt	NBL	NBT	NBR	EBLn1	WBLn1	SBL	SBT	SBR
Capacity (veh/h)	1308	-	-	663	421	1372	-	-
HCM Lane V/C Ratio	0.035	-	-	0.069	0.133	-	-	-
HCM Control Delay (s)	7.9	0	-	10.8	14.9	0	-	-
HCM Lane LOS	A	A	-	B	B	A	-	-
HCM 95th %tile Q(veh)	0.1	-	-	0.2	0.5	0	-	-



Lane Group	EBL	EBT	EBR	WBL	WBT	WBR	NBL	NBT	NBR	SBL	SBT	SBR
Lane Configurations												
Traffic Volume (vph)	10	209	5	17	139	14	10	0	14	29	0	5
Future Volume (vph)	10	209	5	17	139	14	10	0	14	29	0	5
Ideal Flow (vphpl)	1900	1900	1900	1900	1900	1900	1900	1900	1900	1900	1900	1900
Link Speed (mph)		25			25			25			25	
Link Distance (ft)		591			657			282			328	
Travel Time (s)		16.1			17.9			7.7			8.9	
Peak Hour Factor	1.00	1.00	1.00	1.00	1.00	1.00	1.00	1.00	1.00	1.00	1.00	1.00
Heavy Vehicles (%)	0%	0%	0%	0%	0%	0%	0%	0%	0%	0%	0%	0%
Shared Lane Traffic (%)												
Sign Control		Free			Free			Stop			Stop	

Intersection Summary	
Area Type:	Other
Control Type: Unsignalized	

Intersection	
Int Delay, s/veh	1.9

Movement	EBL	EBT	EBR	WBL	WBT	WBR	NBL	NBT	NBR	SBL	SBT	SBR
Lane Configurations		↕			↕			↕			↕	
Traffic Vol, veh/h	10	209	5	17	139	14	10	0	14	29	0	5
Future Vol, veh/h	10	209	5	17	139	14	10	0	14	29	0	5
Conflicting Peds, #/hr	0	0	0	0	0	0	0	0	0	0	0	0
Sign Control	Free	Free	Free	Free	Free	Free	Stop	Stop	Stop	Stop	Stop	Stop
RT Channelized	-	-	None	-	-	None	-	-	None	-	-	None
Storage Length	-	-	-	-	-	-	-	-	-	-	-	-
Veh in Median Storage, #	-	0	-	-	0	-	-	0	-	-	0	-
Grade, %	-	0	-	-	0	-	-	0	-	-	0	-
Peak Hour Factor	100	100	100	100	100	100	100	100	100	100	100	100
Heavy Vehicles, %	0	0	0	0	0	0	0	0	0	0	0	0
Mvmt Flow	10	209	5	17	139	14	10	0	14	29	0	5

Major/Minor	Major1			Major2			Minor1			Minor2		
Conflicting Flow All	153	0	0	214	0	0	415	419	212	419	414	146
Stage 1	-	-	-	-	-	-	232	232	-	180	180	-
Stage 2	-	-	-	-	-	-	183	187	-	239	234	-
Critical Hdwy	4.1	-	-	4.1	-	-	7.1	6.5	6.2	7.1	6.5	6.2
Critical Hdwy Stg 1	-	-	-	-	-	-	6.1	5.5	-	6.1	5.5	-
Critical Hdwy Stg 2	-	-	-	-	-	-	6.1	5.5	-	6.1	5.5	-
Follow-up Hdwy	2.2	-	-	2.2	-	-	3.5	4	3.3	3.5	4	3.3
Pot Cap-1 Maneuver	1440	-	-	1368	-	-	551	528	833	548	532	906
Stage 1	-	-	-	-	-	-	775	716	-	826	754	-
Stage 2	-	-	-	-	-	-	823	749	-	769	715	-
Platoon blocked, %		-	-		-	-						
Mov Cap-1 Maneuver	1440	-	-	1368	-	-	539	516	833	530	520	906
Mov Cap-2 Maneuver	-	-	-	-	-	-	539	516	-	530	520	-
Stage 1	-	-	-	-	-	-	769	710	-	819	743	-
Stage 2	-	-	-	-	-	-	807	739	-	750	709	-

Approach	EB	WB	NB	SB
HCM Control Delay, s	0.3	0.8	10.5	11.8
HCM LOS			B	B

Minor Lane/Major Mvmt	NBLn1	EBL	EBT	EBR	WBL	WBT	WBR	SBLn1
Capacity (veh/h)	679	1440	-	-	1368	-	-	564
HCM Lane V/C Ratio	0.035	0.007	-	-	0.012	-	-	0.06
HCM Control Delay (s)	10.5	7.5	0	-	7.7	0	-	11.8
HCM Lane LOS	B	A	A	-	A	A	-	B
HCM 95th %tile Q(veh)	0.1	0	-	-	0	-	-	0.2



Lane Group	EBL	EBT	EBR	WBL	WBT	WBR	NBL	NBT	NBR	SBL	SBT	SBR
Lane Configurations												
Traffic Volume (vph)	5	361	105	10	771	0	520	10	5	0	10	20
Future Volume (vph)	5	361	105	10	771	0	520	10	5	0	10	20
Ideal Flow (vphpl)	1900	1900	1900	1900	1900	1900	1900	1900	1900	1900	1900	1900
Link Speed (mph)		45			45			30			30	
Link Distance (ft)		317			738			139			160	
Travel Time (s)		4.8			11.2			3.2			3.6	
Peak Hour Factor	1.00	1.00	1.00	1.00	1.00	1.00	1.00	1.00	1.00	1.00	1.00	1.00
Heavy Vehicles (%)	2%	2%	2%	1%	1%	1%	3%	3%	3%	0%	0%	0%
Shared Lane Traffic (%)												
Sign Control		Free			Free			Stop			Stop	

Intersection Summary	
Area Type:	Other
Control Type: Unsignalized	

Intersection	
Int Delay, s/veh	397

Movement	EBL	EBT	EBR	WBL	WBT	WBR	NBL	NBT	NBR	SBL	SBT	SBR
Lane Configurations		↕			↕			↕			↕	
Traffic Vol, veh/h	5	361	105	10	771	0	520	10	5	0	10	20
Future Vol, veh/h	5	361	105	10	771	0	520	10	5	0	10	20
Conflicting Peds, #/hr	0	0	0	0	0	0	0	0	0	0	0	0
Sign Control	Free	Free	Free	Free	Free	Free	Stop	Stop	Stop	Stop	Stop	Stop
RT Channelized	-	-	None	-	-	None	-	-	None	-	-	None
Storage Length	-	-	-	-	-	-	-	-	-	-	-	-
Veh in Median Storage, #	-	0	-	-	0	-	-	0	-	-	0	-
Grade, %	-	0	-	-	0	-	-	0	-	-	0	-
Peak Hour Factor	100	100	100	100	100	100	100	100	100	100	100	100
Heavy Vehicles, %	2	2	2	1	1	1	3	3	3	0	0	0
Mvmt Flow	5	361	105	10	771	0	520	10	5	0	10	20

Major/Minor	Major1			Major2			Minor1			Minor2		
Conflicting Flow All	771	0	0	466	0	0	1230	1215	414	1222	1267	771
Stage 1	-	-	-	-	-	-	424	424	-	791	791	-
Stage 2	-	-	-	-	-	-	806	791	-	431	476	-
Critical Hdwy	4.12	-	-	4.11	-	-	7.13	6.53	6.23	7.1	6.5	6.2
Critical Hdwy Stg 1	-	-	-	-	-	-	6.13	5.53	-	6.1	5.5	-
Critical Hdwy Stg 2	-	-	-	-	-	-	6.13	5.53	-	6.1	5.5	-
Follow-up Hdwy	2.218	-	-	2.209	-	-	3.527	4.027	3.327	3.5	4	3.3
Pot Cap-1 Maneuver	844	-	-	1101	-	-	~ 154	180	636	158	170	403
Stage 1	-	-	-	-	-	-	606	585	-	386	404	-
Stage 2	-	-	-	-	-	-	~ 374	400	-	607	560	-
Platoon blocked, %		-	-		-	-						
Mov Cap-1 Maneuver	844	-	-	1101	-	-	~ 137	176	636	147	166	403
Mov Cap-2 Maneuver	-	-	-	-	-	-	~ 137	176	-	147	166	-
Stage 1	-	-	-	-	-	-	601	580	-	383	398	-
Stage 2	-	-	-	-	-	-	~ 341	394	-	587	556	-

Approach	EB	WB	NB	SB
HCM Control Delay, s	0.1	0.1	$ 1347	19.8
HCM LOS			F	C

Minor Lane/Major Mvmt	NBLn1	EBL	EBT	EBR	WBL	WBT	WBR	SBLn1
Capacity (veh/h)	139	844	-	-	1101	-	-	273
HCM Lane V/C Ratio	3.849	0.006	-	-	0.009	-	-	0.11
HCM Control Delay (s)	$ 1347	9.3	0	-	8.3	0	-	19.8
HCM Lane LOS	F	A	A	-	A	A	-	C
HCM 95th %tile Q(veh)	53.3	0	-	-	0	-	-	0.4

Notes			
~: Volume exceeds capacity	$: Delay exceeds 300s	+: Computation Not Defined	*: All major volume in platoon



Lane Group	EBL	EBT	EBR	WBL	WBT	WBR	NBL	NBT	NBR	SBL	SBT	SBR
Lane Configurations												
Traffic Volume (vph)	0	0	0	0	0	555	0	335	0	0	140	415
Future Volume (vph)	0	0	0	0	0	555	0	335	0	0	140	415
Ideal Flow (vphpl)	1900	1900	1900	1900	1900	1900	1900	1900	1900	1900	1900	1900
Link Speed (mph)		40			40			30			30	
Link Distance (ft)		1099			1211			1321			778	
Travel Time (s)		18.7			20.6			30.0			17.7	
Peak Hour Factor	1.00	1.00	1.00	1.00	1.00	1.00	1.00	1.00	1.00	1.00	1.00	1.00
Heavy Vehicles (%)	0%	0%	0%	3%	3%	3%	5%	5%	5%	3%	3%	3%
Shared Lane Traffic (%)												
Sign Control		Free			Stop			Free			Free	

Intersection Summary	
Area Type:	Other
Control Type: Unsignalized	

Intersection	
Int Delay, s/veh	10.1

Movement	EBL	EBT	EBR	WBL	WBT	WBR	NBL	NBT	NBR	SBL	SBT	SBR
Lane Configurations												
Traffic Vol, veh/h	0	0	0	0	0	555	0	335	0	0	140	415
Future Vol, veh/h	0	0	0	0	0	555	0	335	0	0	140	415
Conflicting Peds, #/hr	0	0	0	0	0	0	0	0	0	0	0	0
Sign Control	Free	Free	Free	Stop	Stop	Stop	Free	Free	Free	Free	Free	Free
RT Channelized	-	-	None	-	-	None	-	-	None	-	-	None
Storage Length	-	-	-	-	-	0	-	-	-	-	-	-
Veh in Median Storage, #	-	1	-	-	0	-	-	0	-	-	0	-
Grade, %	-	0	-	-	0	-	-	0	-	-	0	-
Peak Hour Factor	100	100	100	100	100	100	100	100	100	100	100	100
Heavy Vehicles, %	0	0	0	3	3	3	5	5	5	3	3	3
Mvmt Flow	0	0	0	0	0	555	0	335	0	0	140	415

Major/Minor	Minor1			Major1			Major2		
Conflicting Flow All	-	-	335	-	0	-	-	-	0
Stage 1	-	-	-	-	-	-	-	-	-
Stage 2	-	-	-	-	-	-	-	-	-
Critical Hdwy	-	-	6.23	-	-	-	-	-	-
Critical Hdwy Stg 1	-	-	-	-	-	-	-	-	-
Critical Hdwy Stg 2	-	-	-	-	-	-	-	-	-
Follow-up Hdwy	-	-	3.327	-	-	-	-	-	-
Pot Cap-1 Maneuver	0	0	705	0	-	0	0	-	-
Stage 1	0	0	-	0	-	0	0	-	-
Stage 2	0	0	-	0	-	0	0	-	-
Platoon blocked, %					-			-	-
Mov Cap-1 Maneuver	-	0	705	-	-	-	-	-	-
Mov Cap-2 Maneuver	-	0	-	-	-	-	-	-	-
Stage 1	-	0	-	-	-	-	-	-	-
Stage 2	-	0	-	-	-	-	-	-	-

Approach	WB	NB	SB
HCM Control Delay, s	26.3	0	0
HCM LOS	D		

Minor Lane/Major Mvmt	NBT	WBLn1	SBT	SBR
Capacity (veh/h)	-	705	-	-
HCM Lane V/C Ratio	-	0.787	-	-
HCM Control Delay (s)	-	26.3	-	-
HCM Lane LOS	-	D	-	-
HCM 95th %tile Q(veh)	-	7.8	-	-

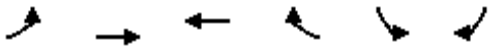

Lane Group	EBL	EBT	WBT	WBR	SBL	SBR
Lane Configurations						
Traffic Volume (vph)	305	5	0	0	165	0
Future Volume (vph)	305	5	0	0	165	0
Ideal Flow (vphpl)	1900	1900	1900	1900	1900	1900
Link Speed (mph)		40	40		30	
Link Distance (ft)		952	1145		1321	
Travel Time (s)		16.2	19.5		30.0	
Peak Hour Factor	1.00	1.00	1.00	1.00	1.00	1.00
Heavy Vehicles (%)	6%	6%	0%	0%	8%	8%
Shared Lane Traffic (%)						
Sign Control		Stop	Stop		Stop	

Intersection Summary	
Area Type:	Other
Control Type: Unsignalized	

Intersection	
Intersection Delay, s/veh	10.3
Intersection LOS	B

Movement	EBL	EBT	WBT	WBR	SBL	SBR
Lane Configurations						
Traffic Vol, veh/h	305	5	0	0	165	0
Future Vol, veh/h	305	5	0	0	165	0
Peak Hour Factor	1.00	1.00	1.00	1.00	1.00	1.00
Heavy Vehicles, %	6	6	0	0	8	8
Mvmt Flow	305	5	0	0	165	0
Number of Lanes	0	1	0	0	1	0

Approach	EB	SB
Opposing Approach		
Opposing Lanes	0	0
Conflicting Approach Left	SB	
Conflicting Lanes Left	1	0
Conflicting Approach Right		EB
Conflicting Lanes Right	0	1
HCM Control Delay	10.7	9.5
HCM LOS	B	A

Lane	EBLn1	SBLn1
Vol Left, %	98%	100%
Vol Thru, %	2%	0%
Vol Right, %	0%	0%
Sign Control	Stop	Stop
Traffic Vol by Lane	310	165
LT Vol	305	165
Through Vol	5	0
RT Vol	0	0
Lane Flow Rate	310	165
Geometry Grp	1	1
Degree of Util (X)	0.399	0.229
Departure Headway (Hd)	4.63	4.997
Convergence, Y/N	Yes	Yes
Cap	778	719
Service Time	2.65	3.023
HCM Lane V/C Ratio	0.398	0.229
HCM Control Delay	10.7	9.5
HCM Lane LOS	B	A
HCM 95th-tile Q	1.9	0.9



Lane Group	EBT	EBR	WBL	WBT	NBL	NBR
Lane Configurations						
Traffic Volume (vph)	346	5	425	686	105	0
Future Volume (vph)	346	5	425	686	105	0
Ideal Flow (vphpl)	1900	1900	1900	1900	1900	1900
Storage Length (ft)		0	200		0	0
Storage Lanes		0	1		1	0
Taper Length (ft)			25		25	
Link Speed (mph)	45			45	30	
Link Distance (ft)	732			222	60	
Travel Time (s)	11.1			3.4	1.4	
Peak Hour Factor	1.00	1.00	1.00	1.00	1.00	1.00
Heavy Vehicles (%)	1%	1%	1%	1%	2%	2%
Shared Lane Traffic (%)						
Sign Control	Free			Free	Stop	

Intersection Summary	
Area Type:	Other

Control Type: Unsignalized

Intersection	
Int Delay, s/veh	47.1

Movement	EBT	EBR	WBL	WBT	NBL	NBR
Lane Configurations						
Traffic Vol, veh/h	346	5	425	686	105	0
Future Vol, veh/h	346	5	425	686	105	0
Conflicting Peds, #/hr	0	0	0	0	0	0
Sign Control	Free	Free	Free	Free	Stop	Stop
RT Channelized	-	None	-	None	-	None
Storage Length	-	-	200	-	0	-
Veh in Median Storage, #	0	-	-	0	0	-
Grade, %	0	-	-	0	0	-
Peak Hour Factor	100	100	100	100	100	100
Heavy Vehicles, %	1	1	1	1	2	2
Mvmt Flow	346	5	425	686	105	0

Major/Minor	Major1		Major2		Minor1	
Conflicting Flow All	0	0	351	0	1885	349
Stage 1	-	-	-	-	349	-
Stage 2	-	-	-	-	1536	-
Critical Hdwy	-	-	4.11	-	6.42	6.22
Critical Hdwy Stg 1	-	-	-	-	5.42	-
Critical Hdwy Stg 2	-	-	-	-	5.42	-
Follow-up Hdwy	-	-	2.209	-	3.518	3.318
Pot Cap-1 Maneuver	-	-	1213	-	~ 78	694
Stage 1	-	-	-	-	714	-
Stage 2	-	-	-	-	196	-
Platoon blocked, %	-	-		-		
Mov Cap-1 Maneuver	-	-	1213	-	~ 51	694
Mov Cap-2 Maneuver	-	-	-	-	~ 51	-
Stage 1	-	-	-	-	714	-
Stage 2	-	-	-	-	127	-

Approach	EB	WB	NB
HCM Control Delay, s	0	3.7	$ 663.3
HCM LOS			F

Minor Lane/Major Mvmt	NBLn1	EBT	EBR	WBL	WBT
Capacity (veh/h)	51	-	-	1213	-
HCM Lane V/C Ratio	2.059	-	-	0.35	-
HCM Control Delay (s)	$ 663.3	-	-	9.6	-
HCM Lane LOS	F	-	-	A	-
HCM 95th %tile Q(veh)	10.5	-	-	1.6	-

Notes			
~: Volume exceeds capacity	$: Delay exceeds 300s	+: Computation Not Defined	*: All major volume in platoon



Lane Group	WBL	WBR	NBT	NBR	SBL	SBT
Lane Configurations						
Traffic Volume (vph)	46	39	516	46	38	1147
Future Volume (vph)	46	39	516	46	38	1147
Ideal Flow (vphpl)	1900	1900	1900	1900	1900	1900
Link Speed (mph)	25		35			35
Link Distance (ft)	688		1733			1540
Travel Time (s)	18.8		33.8			30.0
Peak Hour Factor	0.92	0.92	0.92	0.92	0.92	0.92
Heavy Vehicles (%)	50%	50%	3%	50%	50%	3%
Shared Lane Traffic (%)						
Sign Control	Stop		Free			Free

Intersection Summary	
Area Type:	Other
Control Type: Unsignalized	

Intersection	
Int Delay, s/veh	12

Movement	WBL	WBR	NBT	NBR	SBL	SBT
Lane Configurations						
Traffic Vol, veh/h	46	39	516	46	38	1147
Future Vol, veh/h	46	39	516	46	38	1147
Conflicting Peds, #/hr	0	0	0	0	0	0
Sign Control	Stop	Stop	Free	Free	Free	Free
RT Channelized	-	None	-	None	-	None
Storage Length	0	-	-	-	-	-
Veh in Median Storage, #	0	-	0	-	-	0
Grade, %	0	-	0	-	-	0
Peak Hour Factor	92	92	92	92	92	92
Heavy Vehicles, %	50	50	3	50	50	3
Mvmt Flow	50	42	561	50	41	1247

Major/Minor	Minor1		Major1		Major2	
Conflicting Flow All	1915	586	0	0	611	0
Stage 1	586	-	-	-	-	-
Stage 2	1329	-	-	-	-	-
Critical Hdwy	6.9	6.7	-	-	4.6	-
Critical Hdwy Stg 1	5.9	-	-	-	-	-
Critical Hdwy Stg 2	5.9	-	-	-	-	-
Follow-up Hdwy	3.95	3.75	-	-	2.65	-
Pot Cap-1 Maneuver	56	431	-	-	773	-
Stage 1	473	-	-	-	-	-
Stage 2	196	-	-	-	-	-
Platoon blocked, %			-	-		-
Mov Cap-1 Maneuver	~ 46	431	-	-	773	-
Mov Cap-2 Maneuver	~ 46	-	-	-	-	-
Stage 1	473	-	-	-	-	-
Stage 2	162	-	-	-	-	-

Approach	WB	NB	SB
HCM Control Delay, s	254.9	0	0.3
HCM LOS	F		

Minor Lane/Major Mvmt	NBT	NBR	WBLn1	SBL	SBT
Capacity (veh/h)	-	-	78	773	-
HCM Lane V/C Ratio	-	-	1.185	0.053	-
HCM Control Delay (s)	-	-	254.9	9.9	0
HCM Lane LOS	-	-	F	A	A
HCM 95th %tile Q(veh)	-	-	6.9	0.2	-

Notes			
~: Volume exceeds capacity	$: Delay exceeds 300s	+: Computation Not Defined	*: All major volume in platoon



Lane Group	WBL	WBR	NBT	NBR	SBL	SBT
Lane Configurations						
Traffic Volume (vph)	111	66	257	116	67	966
Future Volume (vph)	111	66	257	116	67	966
Ideal Flow (vphpl)	1900	1900	1900	1900	1900	1900
Link Speed (mph)	25		35			35
Link Distance (ft)	928		1214			194
Travel Time (s)	25.3		23.6			3.8
Peak Hour Factor	0.92	0.92	0.92	0.92	0.92	0.92
Heavy Vehicles (%)	3%	3%	3%	3%	3%	3%
Shared Lane Traffic (%)						
Sign Control	Stop		Free			Free

Intersection Summary	
Area Type:	Other
Control Type: Unsignalized	

Intersection	
Int Delay, s/veh	14.6

Movement	WBL	WBR	NBT	NBR	SBL	SBT
Lane Configurations						
Traffic Vol, veh/h	111	66	257	116	67	966
Future Vol, veh/h	111	66	257	116	67	966
Conflicting Peds, #/hr	0	0	0	0	0	0
Sign Control	Stop	Stop	Free	Free	Free	Free
RT Channelized	-	None	-	None	-	None
Storage Length	0	0	-	-	-	-
Veh in Median Storage, #	0	-	0	-	-	0
Grade, %	0	-	0	-	-	0
Peak Hour Factor	92	92	92	92	92	92
Heavy Vehicles, %	3	3	3	3	3	3
Mvmt Flow	121	72	279	126	73	1050

Major/Minor	Minor1		Major1		Major2	
Conflicting Flow All	1538	342	0	0	405	0
Stage 1	342	-	-	-	-	-
Stage 2	1196	-	-	-	-	-
Critical Hdwy	6.43	6.23	-	-	4.13	-
Critical Hdwy Stg 1	5.43	-	-	-	-	-
Critical Hdwy Stg 2	5.43	-	-	-	-	-
Follow-up Hdwy	3.527	3.327	-	-	2.227	-
Pot Cap-1 Maneuver	127	698	-	-	1148	-
Stage 1	717	-	-	-	-	-
Stage 2	285	-	-	-	-	-
Platoon blocked, %			-	-		-
Mov Cap-1 Maneuver	~ 108	698	-	-	1148	-
Mov Cap-2 Maneuver	~ 108	-	-	-	-	-
Stage 1	717	-	-	-	-	-
Stage 2	241	-	-	-	-	-

Approach	WB	NB	SB
HCM Control Delay, s	127.4	0	0.5
HCM LOS	F		

Minor Lane/Major Mvmt	NBT	NBR	WBLn1	WBLn2	SBL	SBT
Capacity (veh/h)	-	-	108	698	1148	-
HCM Lane V/C Ratio	-	-	1.117	0.103	0.063	-
HCM Control Delay (s)	-	-	196.8	10.7	8.3	0
HCM Lane LOS	-	-	F	B	A	A
HCM 95th %tile Q(veh)	-	-	7.6	0.3	0.2	-

Notes			
~: Volume exceeds capacity	$: Delay exceeds 300s	+: Computation Not Defined	*: All major volume in platoon



Lane Group	EBL	EBT	EBR	WBL	WBT	WBR	NBL	NBT	NBR	SBL	SBT	SBR
Lane Configurations												
Traffic Volume (vph)	33	312	158	387	995	32	160	0	381	25	0	33
Future Volume (vph)	33	312	158	387	995	32	160	0	381	25	0	33
Ideal Flow (vphpl)	1900	1900	1900	1900	1900	1900	1900	1900	1900	1900	1900	1900
Link Speed (mph)		45			45			25			25	
Link Distance (ft)		2173			814			915			411	
Travel Time (s)		32.9			12.3			25.0			11.2	
Peak Hour Factor	0.92	0.92	0.92	0.92	0.92	0.92	0.92	0.92	0.92	0.92	0.92	0.92
Heavy Vehicles (%)	3%	3%	3%	3%	3%	3%	3%	3%	3%	3%	3%	3%
Shared Lane Traffic (%)												
Sign Control		Free			Free			Stop			Stop	

Intersection Summary	
Area Type:	Other
Control Type: Unsignalized	

Intersection	
Int Delay, s/veh	1.8

Movement	EBL	EBT	EBR	WBL	WBT	WBR	NBL	NBT	NBR	SBL	SBT	SBR
Lane Configurations												
Traffic Vol, veh/h	33	312	158	387	995	32	160	0	381	25	0	33
Future Vol, veh/h	33	312	158	387	995	32	160	0	381	25	0	33
Conflicting Peds, #/hr	0	0	0	0	0	0	0	0	0	0	0	0
Sign Control	Free	Free	Free	Free	Free	Free	Stop	Stop	Stop	Stop	Stop	Stop
RT Channelized	-	-	None	-	-	None	-	-	None	-	-	None
Storage Length	-	-	-	-	-	-	-	-	0	-	-	-
Veh in Median Storage, #	-	0	-	-	0	-	-	0	-	-	0	-
Grade, %	-	0	-	-	0	-	-	0	-	-	0	-
Peak Hour Factor	92	92	92	92	92	92	92	92	92	92	92	92
Heavy Vehicles, %	3	3	3	3	3	3	3	3	3	3	3	3
Mvmt Flow	36	339	172	421	1082	35	174	0	414	27	0	36

Major/Minor	Major1			Major2			Minor1			Minor2		
Conflicting Flow All	1117	0	0	511	0	0	2457	2456	425	2646	2525	1100
Stage 1	-	-	-	-	-	-	497	497	-	1942	1942	-
Stage 2	-	-	-	-	-	-	1960	1959	-	704	583	-
Critical Hdwy	4.13	-	-	4.13	-	-	7.13	6.53	6.23	7.13	6.53	6.23
Critical Hdwy Stg 1	-	-	-	-	-	-	6.13	5.53	-	6.13	5.53	-
Critical Hdwy Stg 2	-	-	-	-	-	-	6.13	5.53	-	6.13	5.53	-
Follow-up Hdwy	2.227	-	-	2.227	-	-	3.527	4.027	3.327	3.527	4.027	3.327
Pot Cap-1 Maneuver	622	-	-	1049	-	-	~ 21	30	627	~ 15	28	257
Stage 1	-	-	-	-	-	-	553	543	-	84	111	-
Stage 2	-	-	-	-	-	-	~ 82	109	-	426	497	-
Platoon blocked, %		-	-		-	-						
Mov Cap-1 Maneuver	622	-	-	1049	-	-	-	0	627	-	0	257
Mov Cap-2 Maneuver	-	-	-	-	-	-	-	0	-	-	0	-
Stage 1	-	-	-	-	-	-	507	498	-	77	0	-
Stage 2	-	-	-	-	-	-	-	0	-	133	456	-

Approach	EB	WB	NB	SB
HCM Control Delay, s	0.7	2.9		
HCM LOS			-	-

Minor Lane/Major Mvmt	NBLn1	NBLn2	EBL	EBT	EBR	WBL	WBT	WBR	SBLn1
Capacity (veh/h)	-	627	622	-	-	1049	-	-	-
HCM Lane V/C Ratio	-	0.66	0.058	-	-	0.401	-	-	-
HCM Control Delay (s)	-	21.2	11.1	0	-	10.7	0	-	-
HCM Lane LOS	-	C	B	A	-	B	A	-	-
HCM 95th %tile Q(veh)	-	4.9	0.2	-	-	2	-	-	-

Notes

~: Volume exceeds capacity $: Delay exceeds 300s +: Computation Not Defined *: All major volume in platoon

Sunday LOS Calculations

(2037 Baseline)



Lane Group	EBL	EBT	EBR	WBL	WBT	WBR	NBL	NBT	NBR	SBL	SBT	SBR
Lane Configurations												
Traffic Volume (vph)	155	5	5	0	0	0	0	20	10	265	20	0
Future Volume (vph)	155	5	5	0	0	0	0	20	10	265	20	0
Ideal Flow (vphpl)	1900	1900	1900	1900	1900	1900	1900	1900	1900	1900	1900	1900
Link Speed (mph)		45			45			35			35	
Link Distance (ft)		1200			1208			347			614	
Travel Time (s)		18.2			18.3			6.8			12.0	
Peak Hour Factor	1.00	1.00	1.00	1.00	1.00	1.00	1.00	1.00	1.00	1.00	1.00	1.00
Heavy Vehicles (%)	1%	1%	1%	0%	0%	0%	0%	0%	0%	0%	0%	0%
Shared Lane Traffic (%)												
Sign Control		Stop			Free			Free			Free	

Intersection Summary	
Area Type:	Other
Control Type: Unsignalized	

Intersection	
Int Delay, s/veh	11

Movement	EBL	EBT	EBR	WBL	WBT	WBR	NBL	NBT	NBR	SBL	SBT	SBR
Lane Configurations												
Traffic Vol, veh/h	155	5	5	0	0	0	0	20	10	265	20	0
Future Vol, veh/h	155	5	5	0	0	0	0	20	10	265	20	0
Conflicting Peds, #/hr	0	0	0	0	0	0	0	0	0	0	0	0
Sign Control	Stop	Stop	Stop	Free	Free	Free	Free	Free	Free	Free	Free	Free
RT Channelized	-	-	None	-	-	None	-	-	None	-	-	None
Storage Length	-	-	-	-	-	-	-	-	-	-	-	-
Veh in Median Storage, #	-	0	-	-	0	-	-	0	-	-	0	-
Grade, %	-	0	-	-	0	-	-	0	-	-	0	-
Peak Hour Factor	100	100	100	100	100	100	100	100	100	100	100	100
Heavy Vehicles, %	1	1	1	0	0	0	0	0	0	0	0	0
Mvmt Flow	155	5	5	0	0	0	0	20	10	265	20	0

Major/Minor	Minor2			Major1			Major2		
Conflicting Flow All	575	580	20	-	0	0	30	0	0
Stage 1	550	550	-	-	-	-	-	-	-
Stage 2	25	30	-	-	-	-	-	-	-
Critical Hdwy	6.41	6.51	6.21	-	-	-	4.1	-	-
Critical Hdwy Stg 1	5.41	5.51	-	-	-	-	-	-	-
Critical Hdwy Stg 2	5.41	5.51	-	-	-	-	-	-	-
Follow-up Hdwy	3.509	4.009	3.309	-	-	-	2.2	-	-
Pot Cap-1 Maneuver	481	427	1061	0	-	-	1596	-	0
Stage 1	580	517	-	0	-	-	-	-	0
Stage 2	1000	872	-	0	-	-	-	-	0
Platoon blocked, %					-	-		-	
Mov Cap-1 Maneuver	400	0	1061	-	-	-	1596	-	-
Mov Cap-2 Maneuver	400	0	-	-	-	-	-	-	-
Stage 1	580	0	-	-	-	-	-	-	-
Stage 2	832	0	-	-	-	-	-	-	-

Approach	EB	NB	SB
HCM Control Delay, s	19.7	0	7.2
HCM LOS	C		

Minor Lane/Major Mvmt	NBT	NBR	EBLn1	SBL	SBT
Capacity (veh/h)	-	-	408	1596	-
HCM Lane V/C Ratio	-	-	0.404	0.166	-
HCM Control Delay (s)	-	-	19.7	7.7	0
HCM Lane LOS	-	-	C	A	A
HCM 95th %tile Q(veh)	-	-	1.9	0.6	-



Lane Group	EBL	EBT	EBR	WBL	WBT	WBR	NBL	NBT	NBR	SBL	SBT	SBR
Lane Configurations												
Traffic Volume (vph)	0	0	0	35	5	480	5	170	0	0	250	995
Future Volume (vph)	0	0	0	35	5	480	5	170	0	0	250	995
Ideal Flow (vphpl)	1900	1900	1900	1900	1900	1900	1900	1900	1900	1900	1900	1900
Link Speed (mph)		45			45			35			35	
Link Distance (ft)		1191			1224			614			1462	
Travel Time (s)		18.0			18.5			12.0			28.5	
Peak Hour Factor	1.00	1.00	1.00	1.00	1.00	1.00	1.00	1.00	1.00	1.00	1.00	1.00
Heavy Vehicles (%)	0%	0%	0%	0%	0%	0%	0%	0%	0%	1%	1%	1%
Shared Lane Traffic (%)												
Sign Control		Free			Stop			Free			Free	

Intersection Summary	
Area Type:	Other
Control Type: Unsignalized	

Intersection	
Int Delay, s/veh	5

Movement	EBL	EBT	EBR	WBL	WBT	WBR	NBL	NBT	NBR	SBL	SBT	SBR
Lane Configurations												
Traffic Vol, veh/h	0	0	0	35	5	480	5	170	0	0	250	995
Future Vol, veh/h	0	0	0	35	5	480	5	170	0	0	250	995
Conflicting Peds, #/hr	0	0	0	0	0	0	0	0	0	0	0	0
Sign Control	Free	Free	Free	Stop	Stop	Stop	Free	Free	Free	Free	Free	Free
RT Channelized	-	-	None	-	-	None	-	-	None	-	-	None
Storage Length	-	-	-	-	-	-	-	-	-	-	-	-
Veh in Median Storage, #	-	1	-	-	0	-	-	0	-	-	0	-
Grade, %	-	0	-	-	0	-	-	0	-	-	0	-
Peak Hour Factor	100	100	100	100	100	100	100	100	100	100	100	100
Heavy Vehicles, %	0	0	0	0	0	0	0	0	0	1	1	1
Mvmt Flow	0	0	0	35	5	480	5	170	0	0	250	995

Major/Minor	Minor1			Major1			Major2			
Conflicting Flow All	928	1425	170	1245	0	-	-	-	0
Stage 1	180	180	-	-	-	-	-	-	-
Stage 2	748	1245	-	-	-	-	-	-	-
Critical Hdwy	6.4	6.5	6.2	4.1	-	-	-	-	-
Critical Hdwy Stg 1	5.4	5.5	-	-	-	-	-	-	-
Critical Hdwy Stg 2	5.4	5.5	-	-	-	-	-	-	-
Follow-up Hdwy	3.5	4	3.3	2.2	-	-	-	-	-
Pot Cap-1 Maneuver	300	137	879	566	-	0	0	-	-
Stage 1	856	754	-	-	-	0	0	-	-
Stage 2	471	248	-	-	-	0	0	-	-
Platoon blocked, %					-			-	-
Mov Cap-1 Maneuver	297	0	879	566	-	-	-	-	-
Mov Cap-2 Maneuver	297	0	-	-	-	-	-	-	-
Stage 1	847	0	-	-	-	-	-	-	-
Stage 2	471	0	-	-	-	-	-	-	-

Approach	WB	NB	SB
HCM Control Delay, s	18.5	0.3	0
HCM LOS	C		

Minor Lane/Major Mvmt	NBL	NBT	WBLn1	SBT	SBR
Capacity (veh/h)	566	-	776	-	-
HCM Lane V/C Ratio	0.009	-	0.67	-	-
HCM Control Delay (s)	11.4	0	18.5	-	-
HCM Lane LOS	B	A	C	-	-
HCM 95th %tile Q(veh)	0	-	5.2	-	-



Lane Group	EBL	EBR	NBL	NBT	SBT	SBR
Lane Configurations						
Traffic Volume (vph)	20	105	40	610	1140	30
Future Volume (vph)	20	105	40	610	1140	30
Ideal Flow (vphpl)	1900	1900	1900	1900	1900	1900
Storage Length (ft)	0	0	100			0
Storage Lanes	1	0	1			0
Taper Length (ft)	25		25			
Link Speed (mph)	15			35	35	
Link Distance (ft)	535			2708	698	
Travel Time (s)	24.3			52.8	13.6	
Peak Hour Factor	1.00	1.00	1.00	1.00	1.00	1.00
Heavy Vehicles (%)	4%	4%	0%	0%	1%	1%
Shared Lane Traffic (%)						
Sign Control	Stop			Free	Free	

Intersection Summary	
Area Type:	Other

Control Type: Unsignalized

Intersection	
Int Delay, s/veh	4.3

Movement	EBL	EBR	NBL	NBT	SBT	SBR
Lane Configurations						
Traffic Vol, veh/h	20	105	40	610	1140	30
Future Vol, veh/h	20	105	40	610	1140	30
Conflicting Peds, #/hr	0	0	0	0	0	0
Sign Control	Stop	Stop	Free	Free	Free	Free
RT Channelized	-	None	-	None	-	None
Storage Length	0	-	100	-	-	-
Veh in Median Storage, #	0	-	-	0	0	-
Grade, %	0	-	-	0	0	-
Peak Hour Factor	100	100	100	100	100	100
Heavy Vehicles, %	4	4	0	0	1	1
Mvmt Flow	20	105	40	610	1140	30

Major/Minor	Minor2		Major1		Major2	
Conflicting Flow All	1845	1155	1170	0	-	0
Stage 1	1155	-	-	-	-	-
Stage 2	690	-	-	-	-	-
Critical Hdwy	6.44	6.24	4.1	-	-	-
Critical Hdwy Stg 1	5.44	-	-	-	-	-
Critical Hdwy Stg 2	5.44	-	-	-	-	-
Follow-up Hdwy	3.536	3.336	2.2	-	-	-
Pot Cap-1 Maneuver	81	237	604	-	-	-
Stage 1	297	-	-	-	-	-
Stage 2	494	-	-	-	-	-
Platoon blocked, %				-	-	-
Mov Cap-1 Maneuver	76	237	604	-	-	-
Mov Cap-2 Maneuver	76	-	-	-	-	-
Stage 1	277	-	-	-	-	-
Stage 2	494	-	-	-	-	-

Approach	EB	NB	SB
HCM Control Delay, s	63.3	0.7	0
HCM LOS	F		

Minor Lane/Major Mvmt	NBL	NBT	EBLn1	SBT	SBR
Capacity (veh/h)	604	-	177	-	-
HCM Lane V/C Ratio	0.066	-	0.706	-	-
HCM Control Delay (s)	11.4	-	63.3	-	-
HCM Lane LOS	B	-	F	-	-
HCM 95th %tile Q(veh)	0.2	-	4.3	-	-

LANE LEVEL OF SERVICE

Lane Level of Service

Site: 4 [2037 Baseline (Site Folder: Sunday PM Peak Hour)]

Output produced by SIDRA INTERSECTION Version: 9.1.1.200

47 North
Bullfrog Rd / Suncadia Trail
Site Category: (None)
Roundabout

	Approaches			Intersection
	South	North	West	
LOS	A	F	C	F

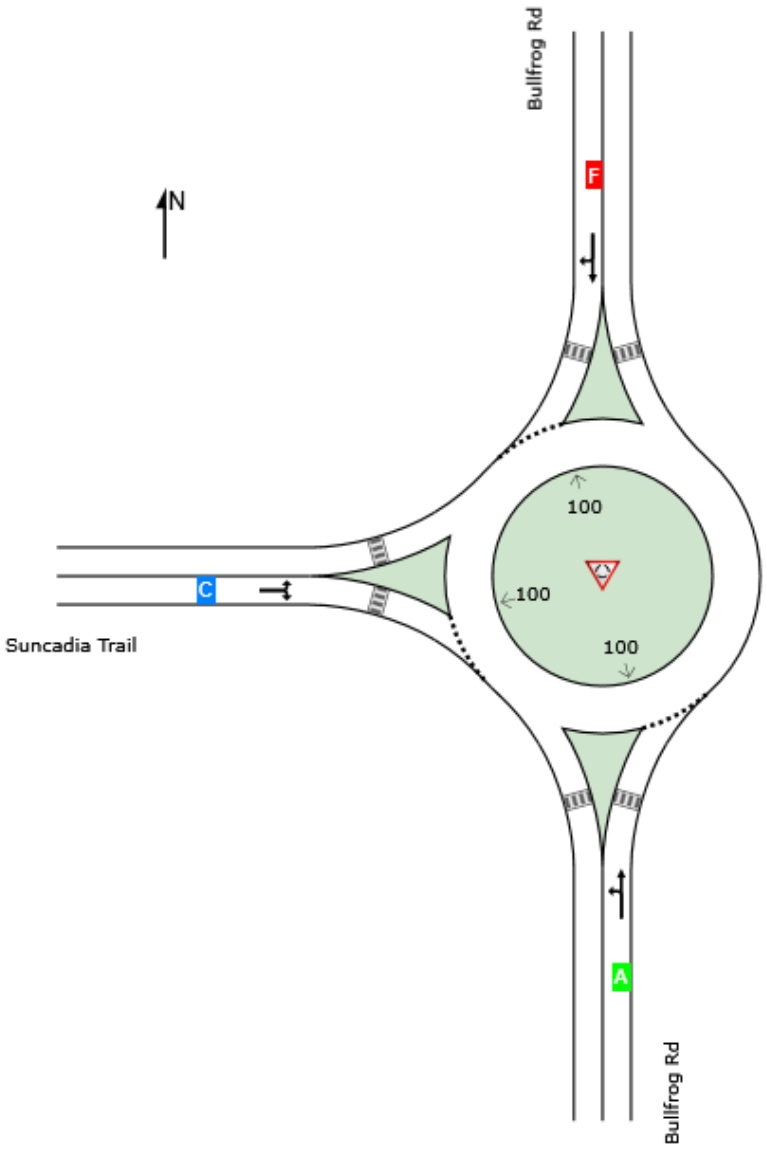

Site Level of Service (LOS) Method: Delay & v/c (HCM 6). Site LOS Method is specified in the Parameter Settings dialog (Options tab).
Roundabout LOS Method: Same as Sign Control.
Lane LOS values are based on average delay and v/c ratio (degree of saturation) per lane.
LOS F will result if v/c > 1 irrespective of lane delay value (does not apply for approaches and intersection).
Intersection and Approach LOS values are based on average delay for all lanes (v/c not used as specified in HCM 6).
Delay Model: HCM Delay Formula (Stopline Delay: Geometric Delay is not included).

LANE SUMMARY

Site: 4 [2037 Baseline (Site Folder: Sunday PM Peak Hour)]

Output produced by SIDRA INTERSECTION Version: 9.1.1.200

47 North
Bullfrog Rd / Suncadia Trail
Site Category: (None)
Roundabout

Lane Use and Performance

	Demand Flows [Total veh/h	HV] %	Arrival Flows [Total veh/h	HV] %	Cap. veh/h	Deg. Satn v/c	Lane Util. %	Aver. Delay sec	Level of Service	95% Back Of Queue [Veh	Dist] ft	Lane Config	Lane Length ft	Cap. Adj. %	Prob. Block. %
South: Bullfrog Rd															
Lane 1[d]	630	0.6	630	0.6	1271	0.496	100	7.7	LOS A	3.8	95.0	Full	1600	0.0	0.0
Approach	630	0.6	630	0.6		0.496		7.7	LOS A	3.8	95.0				
North: Bullfrog Rd															
Lane 1[d]	1005	1.0	1005	1.0	866	1.160	100	100.3	LOS F	67.2	1692.8	Full	1600	0.0	6.7
Approach	1005	1.0	1005	1.0		1.160		100.3	LOS F	67.2	1692.8				
West: Suncadia Trail															
Lane 1[d]	335	0.0	335	0.0	615	0.545	100	15.2	LOS C	3.4	83.9	Full	1600	0.0	0.0
Approach	335	0.0	335	0.0		0.545		15.2	LOS C	3.4	83.9				
All Vehicles	1970	0.7	1970	0.7		1.160		56.2	LOS F	67.2	1692.8				

Site Level of Service (LOS) Method: Delay & v/c (HCM 6). Site LOS Method is specified in the Parameter Settings dialog (Options tab).
Roundabout LOS Method: Same as Sign Control.
Lane LOS values are based on average delay and v/c ratio (degree of saturation) per lane.
LOS F will result if v/c > 1 irrespective of lane delay value (does not apply for approaches and intersection).
Intersection and Approach LOS values are based on average delay for all lanes (v/c not used as specified in HCM 6).
Roundabout Capacity Model: US HCM 6.
Delay Model: HCM Delay Formula (Stopline Delay: Geometric Delay is not included).
Queue Model: SIDRA queue estimation methods are used for Back of Queue and Queue at Start of Gap.
Gap-Acceptance Capacity Formula: Siegloch M1 implied by US HCM 6 Roundabout Capacity Model.
HV (%) values are calculated for All Movement Classes of All Heavy Vehicle Model Designation.
Arrival Flows used in performance calculations are adjusted to include any Initial Queued Demand and Upstream Capacity Constraint effects.

d Dominant lane on roundabout approach

Approach Lane Flows (veh/h)

South: Bullfrog Rd

Mov. From S To Exit:	L2 W	T1 N	Total	%HV	Cap. veh/h	Deg. Satn v/c	Lane Util. %	Prob. SL Ov. %	Ov. Lane No.
Lane 1	440	190	630	0.6	1271	0.496	100	NA	NA
Approach	440	190	630	0.6		0.496			

North: Bullfrog Rd

Mov. From N To Exit:	T1 S	R2 W	Total	%HV	Cap. veh/h	Deg. Satn v/c	Lane Util. %	Prob. SL Ov. %	Ov. Lane No.
Lane 1	910	95	1005	1.0	866	1.160	100	NA	NA
Approach	910	95	1005	1.0		1.160			

West: Suncadia Trail

Mov. From W To Exit:	L2 N	R2 S	Total	%HV	Cap. veh/h	Deg. Satn v/c	Lane Util. %	Prob. SL Ov. %	Ov. Lane No.

Lane 1	75	260	335	0.0	615	0.545	100	NA	NA
Approach	75	260	335	0.0		0.545			

	Total	%HV	Deg.Satn (v/c)
All Vehicles	1970	0.7	1.160

Arrival Flows used in performance calculations are adjusted to include any Initial Queued Demand and Upstream Capacity Constraint effects.

Merge Analysis

	Exit Lane Number	Short Lane Length ft	Percent Opng in Lane %	Opposing Flow Rate veh/h	Critical Gap pcu/h sec	Follow-up Headway sec	Lane Flow Rate veh/h	Capacity veh/h	Deg. Satn v/c	Min. Delay sec	Merge Delay sec
There are no Exit Short Lanes for Merge Analysis at this Site.											

Variable Demand Analysis

	Initial Queued Demand veh	Residual Queued Demand veh	Time for Residual Demand to Clear sec	Duration of Oversatn sec
South: Bullfrog Rd				
Lane 1	0.0	0.0	0.0	0.0
North: Bullfrog Rd				
Lane 1	0.0	34.7	144.0	NA
West: Suncadia Trail				
Lane 1	0.0	0.0	0.0	0.0



Lane Group	EBL	EBT	EBR	WBL	WBT	WBR	NBL	NBT	NBR	SBL	SBT	SBR
Lane Configurations												
Traffic Volume (vph)	10	0	20	0	0	0	40	225	0	0	985	15
Future Volume (vph)	10	0	20	0	0	0	40	225	0	0	985	15
Ideal Flow (vphpl)	1900	1900	1900	1900	1900	1900	1900	1900	1900	1900	1900	1900
Link Speed (mph)		25			25			35			35	
Link Distance (ft)		888			397			1119			1103	
Travel Time (s)		24.2			10.8			21.8			21.5	
Peak Hour Factor	1.00	1.00	1.00	1.00	1.00	1.00	1.00	1.00	1.00	1.00	1.00	1.00
Heavy Vehicles (%)	7%	7%	7%	0%	0%	0%	0%	0%	0%	1%	1%	1%
Shared Lane Traffic (%)												
Sign Control		Stop			Stop			Free			Free	

Intersection Summary	
Area Type:	Other
Control Type: Unsignalized	

Intersection	
Int Delay, s/veh	0.9

Movement	EBL	EBT	EBR	WBL	WBT	WBR	NBL	NBT	NBR	SBL	SBT	SBR
Lane Configurations		↕			↕			↕			↕	
Traffic Vol, veh/h	10	0	20	0	0	0	40	225	0	0	985	15
Future Vol, veh/h	10	0	20	0	0	0	40	225	0	0	985	15
Conflicting Peds, #/hr	0	0	0	0	0	0	0	0	0	0	0	0
Sign Control	Stop	Stop	Stop	Stop	Stop	Stop	Free	Free	Free	Free	Free	Free
RT Channelized	-	-	None	-	-	None	-	-	None	-	-	None
Storage Length	-	-	-	-	-	-	-	-	-	-	-	-
Veh in Median Storage, #	-	0	-	-	0	-	-	0	-	-	0	-
Grade, %	-	0	-	-	0	-	-	0	-	-	0	-
Peak Hour Factor	100	100	100	100	100	100	100	100	100	100	100	100
Heavy Vehicles, %	7	7	7	0	0	0	0	0	0	1	1	1
Mvmt Flow	10	0	20	0	0	0	40	225	0	0	985	15

Major/Minor	Minor2			Minor1			Major1			Major2		
Conflicting Flow All	1298	1298	993	1308	1305	225	1000	0	0	225	0	0
Stage 1	993	993	-	305	305	-	-	-	-	-	-	-
Stage 2	305	305	-	1003	1000	-	-	-	-	-	-	-
Critical Hdwy	7.17	6.57	6.27	7.1	6.5	6.2	4.1	-	-	4.11	-	-
Critical Hdwy Stg 1	6.17	5.57	-	6.1	5.5	-	-	-	-	-	-	-
Critical Hdwy Stg 2	6.17	5.57	-	6.1	5.5	-	-	-	-	-	-	-
Follow-up Hdwy	3.563	4.063	3.363	3.5	4	3.3	2.2	-	-	2.209	-	-
Pot Cap-1 Maneuver	135	158	291	138	162	819	700	-	-	1350	-	-
Stage 1	289	317	-	709	666	-	-	-	-	-	-	-
Stage 2	694	653	-	294	324	-	-	-	-	-	-	-
Platoon blocked, %								-	-		-	-
Mov Cap-1 Maneuver	128	148	291	122	151	819	700	-	-	1350	-	-
Mov Cap-2 Maneuver	128	148	-	122	151	-	-	-	-	-	-	-
Stage 1	270	317	-	663	623	-	-	-	-	-	-	-
Stage 2	649	611	-	274	324	-	-	-	-	-	-	-

Approach	EB	WB	NB	SB
HCM Control Delay, s	25.7	0	1.6	0
HCM LOS	D	A		

Minor Lane/Major Mvmt	NBL	NBT	NBR	EBLn1	WBLn1	SBL	SBT	SBR
Capacity (veh/h)	700	-	-	204	-	1350	-	-
HCM Lane V/C Ratio	0.057	-	-	0.147	-	-	-	-
HCM Control Delay (s)	10.5	0	-	25.7	0	0	-	-
HCM Lane LOS	B	A	-	D	A	A	-	-
HCM 95th %tile Q(veh)	0.2	-	-	0.5	-	0	-	-

LANE LEVEL OF SERVICE

Lane Level of Service

Site: 6 [2037 Baseline (Site Folder: Sunday PM Peak Hour)]

Output produced by SIDRA INTERSECTION Version: 9.1.1.200

47 North
Bullfrog Rd / SR 903
Site Category: (None)
Roundabout

	Approaches			Intersection
	South	East	North	
LOS	A	D	E	D

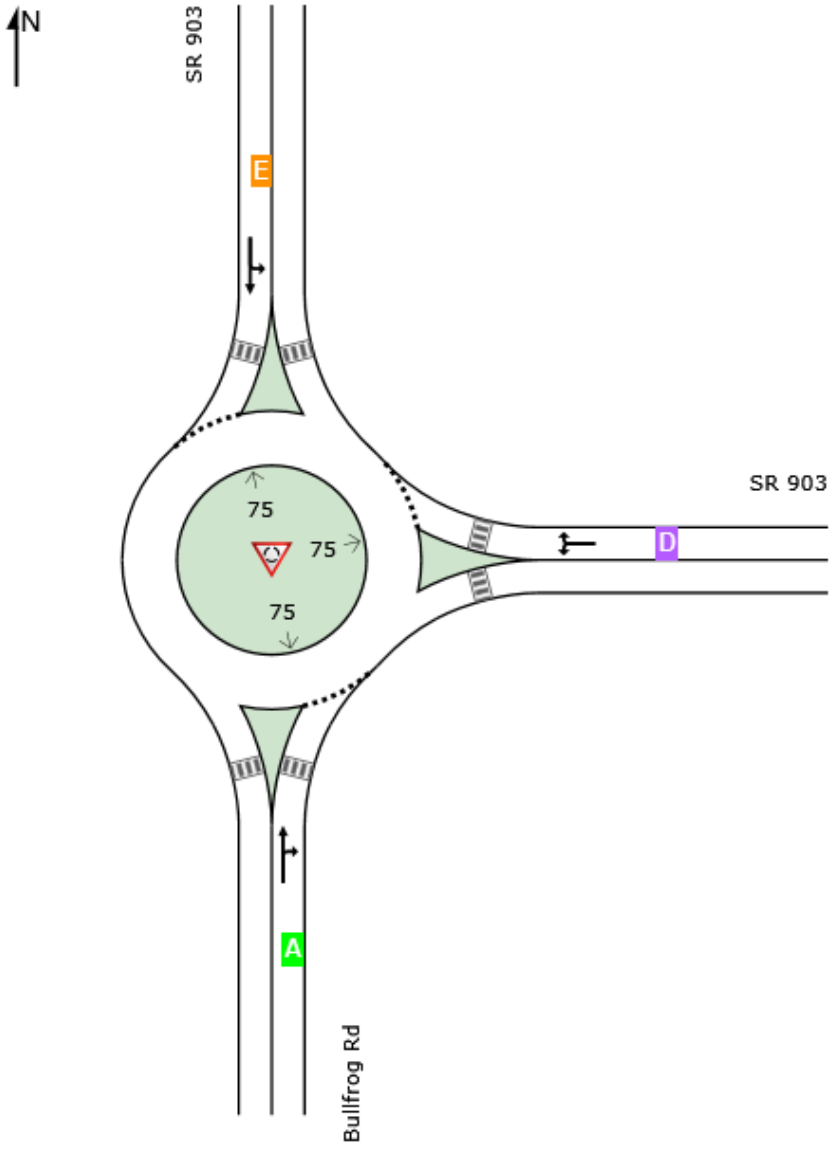

Site Level of Service (LOS) Method: Delay & v/c (HCM 6). Site LOS Method is specified in the Parameter Settings dialog (Options tab).
Roundabout LOS Method: Same as Sign Control.
Lane LOS values are based on average delay and v/c ratio (degree of saturation) per lane.
LOS F will result if v/c > 1 irrespective of lane delay value (does not apply for approaches and intersection).
Intersection and Approach LOS values are based on average delay for all lanes (v/c not used as specified in HCM 6).
Delay Model: HCM Delay Formula (Stopline Delay: Geometric Delay is not included).

LANE SUMMARY

Site: 6 [2037 Baseline (Site Folder: Sunday PM Peak Hour)]

Output produced by SIDRA INTERSECTION Version: 9.1.1.200

47 North
Bullfrog Rd / SR 903
Site Category: (None)
Roundabout

Lane Use and Performance

	Demand Flows [Total veh/h	HV] %	Arrival Flows [Total veh/h	HV] %	Cap. veh/h	Deg. Satn v/c	Lane Util. %	Aver. Delay sec	Level of Service	95% Back Of Queue [Veh	Dist] ft	Lane Config	Lane Length ft	Cap. Adj. %	Prob. Block. %
South: Bullfrog Rd															
Lane 1[d]	235	0.0	235	0.0	965	0.244	100	6.1	LOS A	1.2	29.2	Full	1600	0.0	0.0
Approach	235	0.0	235	0.0		0.244		6.1	LOS A	1.2	29.2				
East: SR 903															
Lane 1[d]	1160	1.1	1160	1.1	1220	0.951	100	28.7	LOS D	46.1	1163.9	Full	1600	0.0	0.0
Approach	1160	1.1	1160	1.1		0.951		28.7	LOS D	46.1	1163.9				
North: SR 903															
Lane 1[d]	600	0.3	600	0.3	633	0.948	100	47.9	LOS E	16.2	405.9	Full	1600	0.0	0.0
Approach	600	0.3	600	0.3		0.948		47.9	LOS E	16.2	405.9				
All Vehicles	1995	0.7	1995	0.7		0.951		31.8	LOS D	46.1	1163.9				

Site Level of Service (LOS) Method: Delay & v/c (HCM 6). Site LOS Method is specified in the Parameter Settings dialog (Options tab).
Roundabout LOS Method: Same as Sign Control.
Lane LOS values are based on average delay and v/c ratio (degree of saturation) per lane.
LOS F will result if v/c > 1 irrespective of lane delay value (does not apply for approaches and intersection).
Intersection and Approach LOS values are based on average delay for all lanes (v/c not used as specified in HCM 6).
Roundabout Capacity Model: US HCM 6.
Delay Model: HCM Delay Formula (Stopline Delay: Geometric Delay is not included).
Queue Model: SIDRA queue estimation methods are used for Back of Queue and Queue at Start of Gap.
Gap-Acceptance Capacity Formula: Siegloch M1 implied by US HCM 6 Roundabout Capacity Model.
HV (%) values are calculated for All Movement Classes of All Heavy Vehicle Model Designation.
Arrival Flows used in performance calculations are adjusted to include any Initial Queued Demand and Upstream Capacity Constraint effects.

d Dominant lane on roundabout approach

Approach Lane Flows (veh/h)

South: Bullfrog Rd

Mov. From S To Exit:	T1 N	R2 E	Total	%HV	Cap. veh/h	Deg. Satn v/c	Lane Util. %	Prob. SL Ov. %	Ov. Lane No.
Lane 1	110	125	235	0.0	965	0.244	100	NA	NA
Approach	110	125	235	0.0		0.244			

East: SR 903

Mov. From E To Exit:	L2 S	R2 N	Total	%HV	Cap. veh/h	Deg. Satn v/c	Lane Util. %	Prob. SL Ov. %	Ov. Lane No.
Lane 1	750	410	1160	1.1	1220	0.951	100	NA	NA
Approach	750	410	1160	1.1		0.951			

North: SR 903

Mov. From N To Exit:	L2 E	T1 S	Total	%HV	Cap. veh/h	Deg. Satn v/c	Lane Util. %	Prob. SL Ov. %	Ov. Lane No.

Lane 1	350	250	600	0.3	633	0.948	100	NA	NA
Approach	350	250	600	0.3		0.948			

	Total	%HV	Deg.Satn (v/c)
All Vehicles	1995	0.7	0.951

Arrival Flows used in performance calculations are adjusted to include any Initial Queued Demand and Upstream Capacity Constraint effects.

Merge Analysis

	Exit Lane Number	Short Lane Length ft	Percent Opng in Lane %	Opposing Flow Rate veh/h	Critical Gap pcu/h	Follow-up Headway sec	Lane Flow Rate veh/h	Capacity veh/h	Deg. Satn v/c	Min. Delay sec	Merge Delay sec
There are no Exit Short Lanes for Merge Analysis at this Site.											

Variable Demand Analysis

	Initial Queued Demand veh	Residual Queued Demand veh	Time for Residual Demand to Clear sec	Duration of Oversatn sec
South: Bullfrog Rd				
Lane 1	0.0	0.0	0.0	0.0
East: SR 903				
Lane 1	0.0	0.0	0.0	0.0
North: SR 903				
Lane 1	0.0	0.0	0.0	0.0

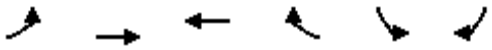

Lane Group	EBL	EBT	WBT	WBR	SBL	SBR
Lane Configurations						
Traffic Volume (vph)	5	470	1200	30	20	10
Future Volume (vph)	5	470	1200	30	20	10
Ideal Flow (vphpl)	1900	1900	1900	1900	1900	1900
Link Speed (mph)		25	25		30	
Link Distance (ft)		814	1314		535	
Travel Time (s)		22.2	35.8		12.2	
Confl. Peds. (#/hr)	5			5		
Peak Hour Factor	1.00	1.00	1.00	1.00	1.00	1.00
Heavy Vehicles (%)	1%	1%	1%	1%	0%	0%
Shared Lane Traffic (%)						
Sign Control		Free	Free		Stop	

Intersection Summary	
Area Type:	Other

Control Type: Unsignalized

Intersection	
Int Delay, s/veh	0.8

Movement	EBL	EBT	WBT	WBR	SBL	SBR
Lane Configurations						
Traffic Vol, veh/h	5	470	1200	30	20	10
Future Vol, veh/h	5	470	1200	30	20	10
Conflicting Peds, #/hr	5	0	0	5	0	0
Sign Control	Free	Free	Free	Free	Stop	Stop
RT Channelized	-	None	-	None	-	None
Storage Length	-	-	-	-	0	-
Veh in Median Storage, #	-	0	0	-	0	-
Grade, %	-	0	0	-	0	-
Peak Hour Factor	100	100	100	100	100	100
Heavy Vehicles, %	1	1	1	1	0	0
Mvmt Flow	5	470	1200	30	20	10

Major/Minor	Major1		Major2		Minor2	
Conflicting Flow All	1235	0	-	0	1700	1220
Stage 1	-	-	-	-	1220	-
Stage 2	-	-	-	-	480	-
Critical Hdwy	4.11	-	-	-	6.4	6.2
Critical Hdwy Stg 1	-	-	-	-	5.4	-
Critical Hdwy Stg 2	-	-	-	-	5.4	-
Follow-up Hdwy	2.209	-	-	-	3.5	3.3
Pot Cap-1 Maneuver	568	-	-	-	102	222
Stage 1	-	-	-	-	282	-
Stage 2	-	-	-	-	627	-
Platoon blocked, %		-	-	-		
Mov Cap-1 Maneuver	565	-	-	-	100	221
Mov Cap-2 Maneuver	-	-	-	-	100	-
Stage 1	-	-	-	-	277	-
Stage 2	-	-	-	-	624	-

Approach	EB	WB	SB
HCM Control Delay, s	0.1	0	43.9
HCM LOS			E

Minor Lane/Major Mvmt	EBL	EBT	WBT	WBR	SBLn1
Capacity (veh/h)	565	-	-	-	122
HCM Lane V/C Ratio	0.009	-	-	-	0.246
HCM Control Delay (s)	11.4	0	-	-	43.9
HCM Lane LOS	B	A	-	-	E
HCM 95th %tile Q(veh)	0	-	-	-	0.9



Lane Group	EBL	EBT	EBR	WBL	WBT	WBR	NBL	NBT	NBR	SBL	SBT	SBR
Lane Configurations												
Traffic Volume (vph)	0	425	50	30	1100	30	165	0	90	10	10	20
Future Volume (vph)	0	425	50	30	1100	30	165	0	90	10	10	20
Ideal Flow (vphpl)	1900	1900	1900	1900	1900	1900	1900	1900	1900	1900	1900	1900
Link Speed (mph)		25			25			25			25	
Link Distance (ft)		1314			374			633			254	
Travel Time (s)		35.8			10.2			17.3			6.9	
Confl. Peds. (#/hr)			3	3								
Peak Hour Factor	1.00	1.00	1.00	1.00	1.00	1.00	1.00	1.00	1.00	1.00	1.00	1.00
Heavy Vehicles (%)	1%	1%	1%	1%	1%	1%	3%	3%	3%	0%	0%	0%
Shared Lane Traffic (%)												
Sign Control		Free			Free			Stop			Stop	

Intersection Summary	
Area Type:	Other
Control Type: Unsignalized	

Intersection	
Int Delay, s/veh	119.9

Movement	EBL	EBT	EBR	WBL	WBT	WBR	NBL	NBT	NBR	SBL	SBT	SBR
Lane Configurations		↕			↕			↕			↕	
Traffic Vol, veh/h	0	425	50	30	1100	30	165	0	90	10	10	20
Future Vol, veh/h	0	425	50	30	1100	30	165	0	90	10	10	20
Conflicting Peds, #/hr	0	0	3	3	0	0	0	0	0	0	0	0
Sign Control	Free	Free	Free	Free	Free	Free	Stop	Stop	Stop	Stop	Stop	Stop
RT Channelized	-	-	None	-	-	None	-	-	None	-	-	None
Storage Length	-	-	-	-	-	-	-	-	-	-	-	-
Veh in Median Storage, #	-	0	-	-	0	-	-	0	-	-	0	-
Grade, %	-	0	-	-	0	-	-	0	-	-	0	-
Peak Hour Factor	100	100	100	100	100	100	100	100	100	100	100	100
Heavy Vehicles, %	1	1	1	1	1	1	3	3	3	0	0	0
Mvmt Flow	0	425	50	30	1100	30	165	0	90	10	10	20

Major/Minor	Major1			Major2			Minor1			Minor2		
Conflicting Flow All	1130	0	0	478	0	0	1643	1643	453	1670	1653	1115
Stage 1	-	-	-	-	-	-	453	453	-	1175	1175	-
Stage 2	-	-	-	-	-	-	1190	1190	-	495	478	-
Critical Hdwy	4.11	-	-	4.11	-	-	7.13	6.53	6.23	7.1	6.5	6.2
Critical Hdwy Stg 1	-	-	-	-	-	-	6.13	5.53	-	6.1	5.5	-
Critical Hdwy Stg 2	-	-	-	-	-	-	6.13	5.53	-	6.1	5.5	-
Follow-up Hdwy	2.209	-	-	2.209	-	-	3.527	4.027	3.327	3.5	4	3.3
Pot Cap-1 Maneuver	622	-	-	1090	-	-	~ 79	99	605	77	99	255
Stage 1	-	-	-	-	-	-	584	568	-	236	268	-
Stage 2	-	-	-	-	-	-	228	260	-	560	559	-
Platoon blocked, %		-	-		-	-						
Mov Cap-1 Maneuver	622	-	-	1087	-	-	~ 63	91	603	62	91	255
Mov Cap-2 Maneuver	-	-	-	-	-	-	~ 63	91	-	62	91	-
Stage 1	-	-	-	-	-	-	582	566	-	236	248	-
Stage 2	-	-	-	-	-	-	187	241	-	476	557	-

Approach	EB	WB	NB	SB
HCM Control Delay, s	0	0.2	$ 898.5	52.8
HCM LOS			F	F

Minor Lane/Major Mvmt	NBLn1	EBL	EBT	EBR	WBL	WBT	WBR	SBLn1
Capacity (veh/h)	92	622	-	-	1087	-	-	114
HCM Lane V/C Ratio	2.772	-	-	-	0.028	-	-	0.351
HCM Control Delay (s)	$ 898.5	0	-	-	8.4	0	-	52.8
HCM Lane LOS	F	A	-	-	A	A	-	F
HCM 95th %tile Q(veh)	24.3	0	-	-	0.1	-	-	1.4

Notes			
~: Volume exceeds capacity	$: Delay exceeds 300s	+: Computation Not Defined	*: All major volume in platoon



Lane Group	EBL	EBT	EBR	WBL	WBT	WBR	NBL	NBT	NBR	SBL	SBT	SBR
Lane Configurations												
Traffic Volume (vph)	20	495	40	60	1100	50	70	20	15	10	0	0
Future Volume (vph)	20	495	40	60	1100	50	70	20	15	10	0	0
Ideal Flow (vphpl)	1900	1900	1900	1900	1900	1900	1900	1900	1900	1900	1900	1900
Link Speed (mph)		30			30			25			25	
Link Distance (ft)		374			1851			514			309	
Travel Time (s)		8.5			42.1			14.0			8.4	
Confl. Peds. (#/hr)			4	4								
Peak Hour Factor	1.00	1.00	1.00	1.00	1.00	1.00	1.00	1.00	1.00	1.00	1.00	1.00
Heavy Vehicles (%)	2%	2%	2%	1%	1%	1%	2%	2%	2%	0%	0%	0%
Shared Lane Traffic (%)												
Sign Control		Free			Free			Stop			Stop	

Intersection Summary	
Area Type:	Other

Control Type: Unsignalized

Intersection	
Int Delay, s/veh	28.7

Movement	EBL	EBT	EBR	WBL	WBT	WBR	NBL	NBT	NBR	SBL	SBT	SBR
Lane Configurations		↕			↕			↕			↕	
Traffic Vol, veh/h	20	495	40	60	1100	50	70	20	15	10	0	0
Future Vol, veh/h	20	495	40	60	1100	50	70	20	15	10	0	0
Conflicting Peds, #/hr	0	0	4	4	0	0	0	0	0	0	0	0
Sign Control	Free	Free	Free	Free	Free	Free	Stop	Stop	Stop	Stop	Stop	Stop
RT Channelized	-	-	None	-	-	None	-	-	None	-	-	None
Storage Length	-	-	-	-	-	-	-	-	-	-	-	-
Veh in Median Storage, #	-	0	-	-	0	-	-	0	-	-	0	-
Grade, %	-	0	-	-	0	-	-	0	-	-	0	-
Peak Hour Factor	100	100	100	100	100	100	100	100	100	100	100	100
Heavy Vehicles, %	2	2	2	1	1	1	2	2	2	0	0	0
Mvmt Flow	20	495	40	60	1100	50	70	20	15	10	0	0

Major/Minor	Major1			Major2			Minor1			Minor2		
Conflicting Flow All	1150	0	0	539	0	0	1804	1829	519	1818	1824	1125
Stage 1	-	-	-	-	-	-	559	559	-	1245	1245	-
Stage 2	-	-	-	-	-	-	1245	1270	-	573	579	-
Critical Hdwy	4.12	-	-	4.11	-	-	7.12	6.52	6.22	7.1	6.5	6.2
Critical Hdwy Stg 1	-	-	-	-	-	-	6.12	5.52	-	6.1	5.5	-
Critical Hdwy Stg 2	-	-	-	-	-	-	6.12	5.52	-	6.1	5.5	-
Follow-up Hdwy	2.218	-	-	2.209	-	-	3.518	4.018	3.318	3.5	4	3.3
Pot Cap-1 Maneuver	608	-	-	1034	-	-	~ 61	77	557	61	78	252
Stage 1	-	-	-	-	-	-	513	511	-	215	248	-
Stage 2	-	-	-	-	-	-	213	239	-	508	504	-
Platoon blocked, %		-	-		-	-						
Mov Cap-1 Maneuver	608	-	-	1030	-	-	~ 51	61	555	38	62	252
Mov Cap-2 Maneuver	-	-	-	-	-	-	~ 51	61	-	38	62	-
Stage 1	-	-	-	-	-	-	487	485	-	205	207	-
Stage 2	-	-	-	-	-	-	178	200	-	452	478	-

Approach	EB	WB	NB	SB
HCM Control Delay, s	0.4	0.4	$ 494.7	130.7
HCM LOS			F	F

Minor Lane/Major Mvmt	NBLn1	EBL	EBT	EBR	WBL	WBT	WBR	SBLn1
Capacity (veh/h)	61	608	-	-	1030	-	-	38
HCM Lane V/C Ratio	1.721	0.033	-	-	0.058	-	-	0.263
HCM Control Delay (s)	$ 494.7	11.1	0	-	8.7	0	-	130.7
HCM Lane LOS	F	B	A	-	A	A	-	F
HCM 95th %tile Q(veh)	9.6	0.1	-	-	0.2	-	-	0.9

Notes

~: Volume exceeds capacity $: Delay exceeds 300s +: Computation Not Defined *: All major volume in platoon



Lane Group	EBT	EBR	WBL	WBT	NBL	NBR
Lane Configurations						
Traffic Volume (vph)	25	15	60	10	20	230
Future Volume (vph)	25	15	60	10	20	230
Ideal Flow (vphpl)	1900	1900	1900	1900	1900	1900
Link Speed (mph)	25			25	25	
Link Distance (ft)	358			633	311	
Travel Time (s)	9.8			17.3	8.5	
Peak Hour Factor	1.00	1.00	1.00	1.00	1.00	1.00
Heavy Vehicles (%)	5%	5%	0%	0%	4%	4%
Shared Lane Traffic (%)						
Sign Control	Stop			Stop	Stop	

Intersection Summary	
Area Type:	Other
Control Type: Unsignalized	

Intersection	
Intersection Delay, s/veh	7.9
Intersection LOS	A

Movement	EBT	EBR	WBL	WBT	NBL	NBR
Lane Configurations						
Traffic Vol, veh/h	25	15	60	10	20	230
Future Vol, veh/h	25	15	60	10	20	230
Peak Hour Factor	1.00	1.00	1.00	1.00	1.00	1.00
Heavy Vehicles, %	5	5	0	0	4	4
Mvmt Flow	25	15	60	10	20	230
Number of Lanes	1	0	0	1	1	0

Approach	EB	WB	NB
Opposing Approach	WB	EB	
Opposing Lanes	1	1	0
Conflicting Approach Left		NB	EB
Conflicting Lanes Left	0	1	1
Conflicting Approach Right	NB		WB
Conflicting Lanes Right	1	0	1
HCM Control Delay	7.6	8.1	7.9
HCM LOS	A	A	A

Lane	NBLn1	EBLn1	WBLn1
Vol Left, %	8%	0%	86%
Vol Thru, %	0%	62%	14%
Vol Right, %	92%	38%	0%
Sign Control	Stop	Stop	Stop
Traffic Vol by Lane	250	40	70
LT Vol	20	0	60
Through Vol	0	25	10
RT Vol	230	15	0
Lane Flow Rate	250	40	70
Geometry Grp	1	1	1
Degree of Util (X)	0.251	0.047	0.088
Departure Headway (Hd)	3.621	4.255	4.543
Convergence, Y/N	Yes	Yes	Yes
Cap	980	831	782
Service Time	1.692	2.337	2.612
HCM Lane V/C Ratio	0.255	0.048	0.09
HCM Control Delay	7.9	7.6	8.1
HCM Lane LOS	A	A	A
HCM 95th-tile Q	1	0.1	0.3



Lane Group	EBL	EBT	EBR	WBL	WBT	WBR	NBL	NBT	NBR	SBL	SBT	SBR
Lane Configurations												
Traffic Volume (vph)	120	275	120	75	400	185	70	75	110	50	40	45
Future Volume (vph)	120	275	120	75	400	185	70	75	110	50	40	45
Ideal Flow (vphpl)	1900	1900	1900	1900	1900	1900	1900	1900	1900	1900	1900	1900
Storage Length (ft)	150		0	80		0	70		0	70		0
Storage Lanes	1		0	1		0	1		1	1		0
Taper Length (ft)	25			25			25			25		
Link Speed (mph)		25			25			25			25	
Link Distance (ft)		218			305			227			311	
Travel Time (s)		5.9			8.3			6.2			8.5	
Confl. Peds. (#/hr)							1					1
Peak Hour Factor	1.00	1.00	1.00	1.00	1.00	1.00	1.00	1.00	1.00	1.00	1.00	1.00
Heavy Vehicles (%)	2%	2%	2%	2%	2%	2%	2%	2%	2%	0%	0%	0%
Shared Lane Traffic (%)												
Sign Control		Free			Free			Stop			Stop	

Intersection Summary	
Area Type:	Other
Control Type: Unsignalized	

Intersection	
Int Delay, s/veh	36

Movement	EBL	EBT	EBR	WBL	WBT	WBR	NBL	NBT	NBR	SBL	SBT	SBR
Lane Configurations												
Traffic Vol, veh/h	120	275	120	75	400	185	70	75	110	50	40	45
Future Vol, veh/h	120	275	120	75	400	185	70	75	110	50	40	45
Conflicting Peds, #/hr	0	0	0	0	0	0	1	0	0	0	0	1
Sign Control	Free	Free	Free	Free	Free	Free	Stop	Stop	Stop	Stop	Stop	Stop
RT Channelized	-	-	None	-	-	None	-	-	None	-	-	None
Storage Length	150	-	-	80	-	-	70	-	0	70	-	-
Veh in Median Storage, #	-	0	-	-	0	-	-	0	-	-	0	-
Grade, %	-	0	-	-	0	-	-	0	-	-	0	-
Peak Hour Factor	100	100	100	100	100	100	100	100	100	100	100	100
Heavy Vehicles, %	2	2	2	2	2	2	2	2	2	0	0	0
Mvmt Flow	120	275	120	75	400	185	70	75	110	50	40	45

Major/Minor	Major1			Major2			Minor1			Minor2		
Conflicting Flow All	585	0	0	395	0	0	1261	1310	335	1311	1278	494
Stage 1	-	-	-	-	-	-	575	575	-	643	643	-
Stage 2	-	-	-	-	-	-	686	735	-	668	635	-
Critical Hdwy	4.12	-	-	4.12	-	-	7.12	6.52	6.22	7.1	6.5	6.2
Critical Hdwy Stg 1	-	-	-	-	-	-	6.12	5.52	-	6.1	5.5	-
Critical Hdwy Stg 2	-	-	-	-	-	-	6.12	5.52	-	6.1	5.5	-
Follow-up Hdwy	2.218	-	-	2.218	-	-	3.518	4.018	3.318	3.5	4	3.3
Pot Cap-1 Maneuver	990	-	-	1164	-	-	147	159	707	137	168	579
Stage 1	-	-	-	-	-	-	503	503	-	465	472	-
Stage 2	-	-	-	-	-	-	438	425	-	451	476	-
Platoon blocked, %		-	-		-	-						
Mov Cap-1 Maneuver	990	-	-	1164	-	-	91	131	707	55	138	578
Mov Cap-2 Maneuver	-	-	-	-	-	-	91	131	-	55	138	-
Stage 1	-	-	-	-	-	-	442	442	-	409	442	-
Stage 2	-	-	-	-	-	-	343	398	-	278	418	-

Approach	EB	WB	NB	SB
HCM Control Delay, s	2.1	0.9	162.2	98.1
HCM LOS			F	F

Minor Lane/Major Mvmt	NBLn1	NBLn2	EBL	EBT	EBR	WBL	WBT	WBR	SBLn1	SBLn2
Capacity (veh/h)	108	707	990	-	-	1164	-	-	55	231
HCM Lane V/C Ratio	1.343	0.156	0.121	-	-	0.064	-	-	0.909	0.368
HCM Control Delay (s)	276.9	11	9.1	-	-	8.3	-	-	214.9	29.4
HCM Lane LOS	F	B	A	-	-	A	-	-	F	D
HCM 95th %tile Q(veh)	10	0.5	0.4	-	-	0.2	-	-	4	1.6

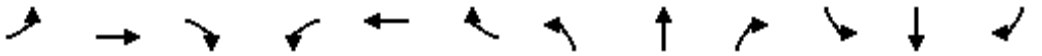

Lane Group	EBL	EBT	EBR	WBL	WBT	WBR	NBL	NBT	NBR	SBL	SBT	SBR
Lane Configurations												
Traffic Volume (vph)	75	370	5	60	545	40	20	30	65	5	50	50
Future Volume (vph)	75	370	5	60	545	40	20	30	65	5	50	50
Ideal Flow (vphpl)	1900	1900	1900	1900	1900	1900	1900	1900	1900	1900	1900	1900
Storage Length (ft)	150		0	175		0	75		0	0		0
Storage Lanes	1		0	1		0	1		1	0		0
Taper Length (ft)	25			25			25			25		
Link Speed (mph)		25			25			25			25	
Link Distance (ft)		494			1886			361			514	
Travel Time (s)		13.5			51.4			9.8			14.0	
Confl. Peds. (#/hr)	2		2	2		2						
Peak Hour Factor	1.00	1.00	1.00	1.00	1.00	1.00	1.00	1.00	1.00	1.00	1.00	1.00
Heavy Vehicles (%)	1%	1%	1%	2%	2%	2%	4%	4%	4%	3%	3%	3%
Shared Lane Traffic (%)												
Sign Control		Free			Free			Stop			Stop	

Intersection Summary	
Area Type:	Other
Control Type: Unsignalized	

Intersection	
Int Delay, s/veh	6.2

Movement	EBL	EBT	EBR	WBL	WBT	WBR	NBL	NBT	NBR	SBL	SBT	SBR
Lane Configurations												
Traffic Vol, veh/h	75	370	5	60	545	40	20	30	65	5	50	50
Future Vol, veh/h	75	370	5	60	545	40	20	30	65	5	50	50
Conflicting Peds, #/hr	2	0	2	2	0	2	0	0	0	0	0	0
Sign Control	Free	Free	Free	Free	Free	Free	Stop	Stop	Stop	Stop	Stop	Stop
RT Channelized	-	-	None	-	-	None	-	-	None	-	-	None
Storage Length	150	-	-	175	-	-	75	-	0	-	-	-
Veh in Median Storage, #	-	0	-	-	0	-	-	0	-	-	0	-
Grade, %	-	0	-	-	0	-	-	0	-	-	0	-
Peak Hour Factor	100	100	100	100	100	100	100	100	100	100	100	100
Heavy Vehicles, %	1	1	1	2	2	2	4	4	4	3	3	3
Mvmt Flow	75	370	5	60	545	40	20	30	65	5	50	50

Major/Minor	Major1			Major2			Minor1			Minor2		
Conflicting Flow All	587	0	0	377	0	0	1260	1232	375	1257	1214	567
Stage 1	-	-	-	-	-	-	525	525	-	687	687	-
Stage 2	-	-	-	-	-	-	735	707	-	570	527	-
Critical Hdwy	4.11	-	-	4.12	-	-	7.14	6.54	6.24	7.13	6.53	6.23
Critical Hdwy Stg 1	-	-	-	-	-	-	6.14	5.54	-	6.13	5.53	-
Critical Hdwy Stg 2	-	-	-	-	-	-	6.14	5.54	-	6.13	5.53	-
Follow-up Hdwy	2.209	-	-	2.218	-	-	3.536	4.036	3.336	3.527	4.027	3.327
Pot Cap-1 Maneuver	993	-	-	1181	-	-	146	176	667	147	181	521
Stage 1	-	-	-	-	-	-	532	526	-	435	446	-
Stage 2	-	-	-	-	-	-	408	435	-	505	527	-
Platoon blocked, %		-	-		-	-						
Mov Cap-1 Maneuver	991	-	-	1179	-	-	91	154	666	102	158	520
Mov Cap-2 Maneuver	-	-	-	-	-	-	91	154	-	102	158	-
Stage 1	-	-	-	-	-	-	491	485	-	402	422	-
Stage 2	-	-	-	-	-	-	309	412	-	395	486	-

Approach	EB	WB	NB	SB
HCM Control Delay, s	1.5	0.8	29.8	33.8
HCM LOS			D	D

Minor Lane/Major Mvmt	NBLn1	NBLn2	EBL	EBT	EBR	WBL	WBT	WBR	SBLn1
Capacity (veh/h)	121	666	991	-	-	1179	-	-	227
HCM Lane V/C Ratio	0.413	0.098	0.076	-	-	0.051	-	-	0.463
HCM Control Delay (s)	54.3	11	8.9	-	-	8.2	-	-	33.8
HCM Lane LOS	F	B	A	-	-	A	-	-	D
HCM 95th %tile Q(veh)	1.8	0.3	0.2	-	-	0.2	-	-	2.2



Lane Group	EBL	EBT	EBR	WBL	WBT	WBR	NBL	NBT	NBR	SBL	SBT	SBR
Lane Configurations												
Traffic Volume (vph)	20	380	80	120	900	50	365	15	30	10	20	20
Future Volume (vph)	20	380	80	120	900	50	365	15	30	10	20	20
Ideal Flow (vphpl)	1900	1900	1900	1900	1900	1900	1900	1900	1900	1900	1900	1900
Storage Length (ft)	0		0	0		0	70		0	0		0
Storage Lanes	0		0	0		0	1		0	0		0
Taper Length (ft)	25			25			25			25		
Link Speed (mph)		25			25			25			25	
Link Distance (ft)		1851			1050			401			441	
Travel Time (s)		50.5			28.6			10.9			12.0	
Confl. Peds. (#/hr)	8		3	3		8	4		2	2		4
Peak Hour Factor	1.00	1.00	1.00	1.00	1.00	1.00	1.00	1.00	1.00	1.00	1.00	1.00
Heavy Vehicles (%)	3%	3%	3%	1%	1%	1%	1%	1%	1%	0%	0%	0%
Shared Lane Traffic (%)												
Sign Control		Free			Free			Stop			Stop	

Intersection Summary	
Area Type:	Other
Control Type: Unsignalized	

Intersection	
Int Delay, s/veh	601.1

Movement	EBL	EBT	EBR	WBL	WBT	WBR	NBL	NBT	NBR	SBL	SBT	SBR
Lane Configurations												
Traffic Vol, veh/h	20	380	80	120	900	50	365	15	30	10	20	20
Future Vol, veh/h	20	380	80	120	900	50	365	15	30	10	20	20
Conflicting Peds, #/hr	8	0	3	3	0	8	4	0	2	2	0	4
Sign Control	Free	Free	Free	Free	Free	Free	Stop	Stop	Stop	Stop	Stop	Stop
RT Channelized	-	-	None	-	-	None	-	-	None	-	-	None
Storage Length	-	-	-	-	-	-	70	-	-	-	-	-
Veh in Median Storage, #	-	0	-	-	0	-	-	0	-	-	0	-
Grade, %	-	0	-	-	0	-	-	0	-	-	0	-
Peak Hour Factor	100	100	100	100	100	100	100	100	100	100	100	100
Heavy Vehicles, %	3	3	3	1	1	1	1	1	1	0	0	0
Mvmt Flow	20	380	80	120	900	50	365	15	30	10	20	20

Major/Minor	Major1			Major2			Minor1			Minor2		
Conflicting Flow All	958	0	0	463	0	0	1652	1661	425	1658	1676	937
Stage 1	-	-	-	-	-	-	463	463	-	1173	1173	-
Stage 2	-	-	-	-	-	-	1189	1198	-	485	503	-
Critical Hdwy	4.13	-	-	4.11	-	-	7.11	6.51	6.21	7.1	6.5	6.2
Critical Hdwy Stg 1	-	-	-	-	-	-	6.11	5.51	-	6.1	5.5	-
Critical Hdwy Stg 2	-	-	-	-	-	-	6.11	5.51	-	6.1	5.5	-
Follow-up Hdwy	2.227	-	-	2.209	-	-	3.509	4.009	3.309	3.5	4	3.3
Pot Cap-1 Maneuver	714	-	-	1104	-	-	~ 79	98	631	79	96	324
Stage 1	-	-	-	-	-	-	581	566	-	236	268	-
Stage 2	-	-	-	-	-	-	~ 230	260	-	567	545	-
Platoon blocked, %		-	-		-	-						
Mov Cap-1 Maneuver	709	-	-	1101	-	-	~ 46	71	628	50	70	320
Mov Cap-2 Maneuver	-	-	-	-	-	-	~ 46	71	-	50	70	-
Stage 1	-	-	-	-	-	-	557	543	-	225	204	-
Stage 2	-	-	-	-	-	-	~ 148	198	-	504	523	-

Approach	EB	WB	NB	SB
HCM Control Delay, s	0.4	1	$ 2933.4	84.8
HCM LOS			F	F

Minor Lane/Major Mvmt	NBLn1	NBLn2	EBL	EBT	EBR	WBL	WBT	WBR	SBLn1
Capacity (veh/h)	46	174	709	-	-	1101	-	-	91
HCM Lane V/C Ratio	7.935	0.259	0.028	-	-	0.109	-	-	0.549
HCM Control Delay (s)	$ 3291	32.8	10.2	0	-	8.7	0	-	84.8
HCM Lane LOS	F	D	B	A	-	A	A	-	F
HCM 95th %tile Q(veh)	43.1	1	0.1	-	-	0.4	-	-	2.5

Notes

~: Volume exceeds capacity $: Delay exceeds 300s +: Computation Not Defined *: All major volume in platoon

Lane Group	EBL	EBT	EBR	WBL	WBT	WBR	NBL	NBT	NBR	SBL	SBT	SBR
Lane Configurations												
Traffic Volume (vph)	15	320	105	90	490	300	95	90	95	20	140	60
Future Volume (vph)	15	320	105	90	490	300	95	90	95	20	140	60
Ideal Flow (vphpl)	1900	1900	1900	1900	1900	1900	1900	1900	1900	1900	1900	1900
Storage Length (ft)	90		0	100		0	150		0	70		0
Storage Lanes	1		0	1		0	1		0	1		0
Taper Length (ft)	25			25			25			25		
Right Turn on Red			Yes			Yes			Yes			Yes
Link Speed (mph)		25			25			25			25	
Link Distance (ft)		1886			1034			457			401	
Travel Time (s)		51.4			28.2			12.5			10.9	
Confl. Peds. (#/hr)			1	1					2	2		
Peak Hour Factor	1.00	1.00	1.00	1.00	1.00	1.00	1.00	1.00	1.00	1.00	1.00	1.00
Heavy Vehicles (%)	2%	2%	2%	2%	2%	2%	1%	1%	1%	1%	1%	1%
Shared Lane Traffic (%)												
Turn Type	Perm	NA		Perm	NA		Perm	NA		Perm	NA	
Protected Phases		2			6			4			8	
Permitted Phases	2			6			4			8		
Detector Phase	2	2		6	6		4	4		8	8	
Switch Phase												
Minimum Initial (s)	10.0	10.0		10.0	10.0		5.0	5.0		5.0	5.0	
Minimum Split (s)	33.6	33.6		32.6	32.6		31.6	31.6		28.6	28.6	
Total Split (s)	70.0	70.0		70.0	70.0		30.0	30.0		30.0	30.0	
Total Split (%)	70.0%	70.0%		70.0%	70.0%		30.0%	30.0%		30.0%	30.0%	
Yellow Time (s)	3.6	3.6		3.6	3.6		3.6	3.6		3.6	3.6	
All-Red Time (s)	1.0	1.0		1.0	1.0		1.0	1.0		1.0	1.0	
Lost Time Adjust (s)	0.0	0.0		0.0	0.0		0.0	0.0		0.0	0.0	
Total Lost Time (s)	4.6	4.6		4.6	4.6		4.6	4.6		4.6	4.6	
Lead/Lag												
Lead-Lag Optimize?												
Recall Mode	Max	Max		Max	Max		None	None		None	None	

Intersection Summary	
Area Type:	Other
Cycle Length: 100	
Actuated Cycle Length: 91.1	
Natural Cycle: 70	
Control Type: Actuated-Uncoordinated	

Splits and Phases: 14: S Cle Elum Way/Stafford Ave & W First St



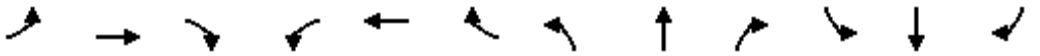

Movement	EBL	EBT	EBR	WBL	WBT	WBR	NBL	NBT	NBR	SBL	SBT	SBR
Lane Configurations												
Traffic Volume (veh/h)	15	320	105	90	490	300	95	90	95	20	140	60
Future Volume (veh/h)	15	320	105	90	490	300	95	90	95	20	140	60
Initial Q (Qb), veh	0	0	0	0	0	0	0	0	0	0	0	0
Ped-Bike Adj(A_pbT)	1.00		1.00	1.00		1.00	1.00		1.00	1.00		1.00
Parking Bus, Adj	1.00	1.00	1.00	1.00	1.00	1.00	1.00	1.00	1.00	1.00	1.00	1.00
Work Zone On Approach		No			No			No			No	
Adj Sat Flow, veh/h/ln	1870	1870	1870	1870	1870	1870	1885	1885	1885	1885	1885	1885
Adj Flow Rate, veh/h	15	320	105	90	490	300	95	90	95	20	140	60
Peak Hour Factor	1.00	1.00	1.00	1.00	1.00	1.00	1.00	1.00	1.00	1.00	1.00	1.00
Percent Heavy Veh, %	2	2	2	2	2	2	1	1	1	1	1	1
Cap, veh/h	376	931	306	648	750	459	210	177	187	217	265	114
Arrive On Green	0.69	0.69	0.69	0.69	0.69	0.69	0.21	0.21	0.21	0.21	0.21	0.21
Sat Flow, veh/h	686	1348	442	962	1086	665	1189	837	884	1205	1250	536
Grp Volume(v), veh/h	15	0	425	90	0	790	95	0	185	20	0	200
Grp Sat Flow(s),veh/h/ln	686	0	1790	962	0	1750	1189	0	1721	1205	0	1786
Q Serve(g_s), s	1.2	0.0	9.1	4.0	0.0	24.1	7.3	0.0	9.0	1.4	0.0	9.4
Cycle Q Clear(g_c), s	25.3	0.0	9.1	13.1	0.0	24.1	16.7	0.0	9.0	10.4	0.0	9.4
Prop In Lane	1.00		0.25	1.00		0.38	1.00		0.51	1.00		0.30
Lane Grp Cap(c), veh/h	376	0	1237	648	0	1209	210	0	365	217	0	378
V/C Ratio(X)	0.04	0.00	0.34	0.14	0.00	0.65	0.45	0.00	0.51	0.09	0.00	0.53
Avail Cap(c_a), veh/h	376	0	1237	648	0	1209	277	0	462	285	0	479
HCM Platoon Ratio	1.00	1.00	1.00	1.00	1.00	1.00	1.00	1.00	1.00	1.00	1.00	1.00
Upstream Filter(I)	1.00	0.00	1.00	1.00	0.00	1.00	1.00	0.00	1.00	1.00	0.00	1.00
Uniform Delay (d), s/veh	15.4	0.0	5.9	8.6	0.0	8.2	40.5	0.0	32.9	37.5	0.0	33.1
Incr Delay (d2), s/veh	0.2	0.0	0.8	0.4	0.0	2.8	2.2	0.0	1.6	0.3	0.0	1.6
Initial Q Delay(d3),s/veh	0.0	0.0	0.0	0.0	0.0	0.0	0.0	0.0	0.0	0.0	0.0	0.0
%ile BackOfQ(50%),veh/ln	0.2	0.0	3.3	0.9	0.0	8.8	2.3	0.0	3.9	0.4	0.0	4.2
Unsig. Movement Delay, s/veh												
LnGrp Delay(d),s/veh	15.6	0.0	6.7	9.0	0.0	11.0	42.7	0.0	34.5	37.8	0.0	34.7
LnGrp LOS	B	A	A	A	A	B	D	A	C	D	A	C
Approach Vol, veh/h		440			880			280			220	
Approach Delay, s/veh		7.0			10.8			37.3			35.0	
Approach LOS		A			B			D			D	

Timer - Assigned Phs	2	4	6	8
Phs Duration (G+Y+Rc), s	70.0	24.7	70.0	24.7
Change Period (Y+Rc), s	4.6	4.6	4.6	4.6
Max Green Setting (Gmax), s	65.4	25.4	65.4	25.4
Max Q Clear Time (g_c+I1), s	27.3	18.7	26.1	12.4
Green Ext Time (p_c), s	3.4	1.1	8.6	1.3

Intersection Summary	
HCM 6th Ctrl Delay	16.9
HCM 6th LOS	B

Notes

User approved pedestrian interval to be less than phase max green.



Lane Group	EBL	EBT	EBR	WBL	WBT	WBR	NBL	NBT	NBR	SBL	SBT	SBR
Lane Configurations												
Traffic Volume (vph)	25	285	125	15	455	50	600	50	10	30	25	15
Future Volume (vph)	25	285	125	15	455	50	600	50	10	30	25	15
Ideal Flow (vphpl)	1900	1900	1900	1900	1900	1900	1900	1900	1900	1900	1900	1900
Storage Length (ft)	0		0	0		0	150		0	0		0
Storage Lanes	0		0	0		0	1		0	0		0
Taper Length (ft)	25			25			25			25		
Link Speed (mph)		25			25			25			25	
Link Distance (ft)		1050			503			379			273	
Travel Time (s)		28.6			13.7			10.3			7.4	
Confl. Peds. (#/hr)			1	1					1	1		
Peak Hour Factor	1.00	1.00	1.00	1.00	1.00	1.00	1.00	1.00	1.00	1.00	1.00	1.00
Heavy Vehicles (%)	2%	2%	2%	1%	1%	1%	2%	2%	2%	8%	8%	8%
Parking (#/hr)								0	0			
Shared Lane Traffic (%)												
Sign Control		Free			Free			Stop			Stop	

Intersection Summary	
Area Type:	Other
Control Type: Unsignalized	

Intersection	
Int Delay, s/veh	307.8

Movement	EBL	EBT	EBR	WBL	WBT	WBR	NBL	NBT	NBR	SBL	SBT	SBR
Lane Configurations												
Traffic Vol, veh/h	25	285	125	15	455	50	600	50	10	30	25	15
Future Vol, veh/h	25	285	125	15	455	50	600	50	10	30	25	15
Conflicting Peds, #/hr	0	0	1	1	0	0	0	0	1	1	0	0
Sign Control	Free	Free	Free	Free	Free	Free	Stop	Stop	Stop	Stop	Stop	Stop
RT Channelized	-	-	None	-	-	None	-	-	None	-	-	None
Storage Length	-	-	-	-	-	-	150	-	-	-	-	-
Veh in Median Storage, #	-	0	-	-	0	-	-	0	-	-	0	-
Grade, %	-	0	-	-	0	-	-	0	-	-	0	-
Peak Hour Factor	100	100	100	100	100	100	100	100	100	100	100	100
Heavy Vehicles, %	2	2	2	1	1	1	2	2	2	8	8	8
Mvmt Flow	25	285	125	15	455	50	600	50	10	30	25	15

Major/Minor	Major1			Major2			Minor1			Minor2		
Conflicting Flow All	505	0	0	411	0	0	929	934	350	939	971	480
Stage 1	-	-	-	-	-	-	399	399	-	510	510	-
Stage 2	-	-	-	-	-	-	530	535	-	429	461	-
Critical Hdwy	4.12	-	-	4.11	-	-	7.12	6.52	6.22	7.18	6.58	6.28
Critical Hdwy Stg 1	-	-	-	-	-	-	6.12	5.52	-	6.18	5.58	-
Critical Hdwy Stg 2	-	-	-	-	-	-	6.12	5.52	-	6.18	5.58	-
Follow-up Hdwy	2.218	-	-	2.209	-	-	3.518	4.018	3.318	3.572	4.072	3.372
Pot Cap-1 Maneuver	1060	-	-	1153	-	-	~ 248	266	693	238	247	574
Stage 1	-	-	-	-	-	-	627	602	-	535	528	-
Stage 2	-	-	-	-	-	-	~ 533	524	-	593	555	-
Platoon blocked, %		-	-		-	-						
Mov Cap-1 Maneuver	1060	-	-	1152	-	-	~ 214	253	692	192	235	574
Mov Cap-2 Maneuver	-	-	-	-	-	-	~ 214	253	-	192	235	-
Stage 1	-	-	-	-	-	-	607	583	-	518	518	-
Stage 2	-	-	-	-	-	-	~ 485	515	-	517	537	-

Approach	EB	WB	NB	SB
HCM Control Delay, s	0.5	0.2	$ 782.7	25.8
HCM LOS			F	D

Minor Lane/Major Mvmt	NBLn1	NBLn2	EBL	EBT	EBR	WBL	WBT	WBR	SBLn1
Capacity (veh/h)	214	283	1060	-	-	1152	-	-	242
HCM Lane V/C Ratio	2.804	0.212	0.024	-	-	0.013	-	-	0.289
HCM Control Delay (s)	$ 858.9	21.1	8.5	0	-	8.2	0	-	25.8
HCM Lane LOS	F	C	A	A	-	A	A	-	D
HCM 95th %tile Q(veh)	52.5	0.8	0.1	-	-	0	-	-	1.2

Notes			
~: Volume exceeds capacity	$: Delay exceeds 300s	+: Computation Not Defined	*: All major volume in platoon

Lane Group	EBL	EBT	EBR	WBL	WBT	WBR	NBL	NBT	NBR	SBL	SBT	SBR
Lane Configurations												
Traffic Volume (vph)	15	280	115	35	440	270	445	350	75	20	125	25
Future Volume (vph)	15	280	115	35	440	270	445	350	75	20	125	25
Ideal Flow (vphpl)	1900	1900	1900	1900	1900	1900	1900	1900	1900	1900	1900	1900
Storage Length (ft)	75		0	100		0	150		0	125		0
Storage Lanes	1		0	1		0	1		0	1		0
Taper Length (ft)	25			25			25			25		
Right Turn on Red			Yes			Yes			Yes			Yes
Link Speed (mph)		25			25			25			25	
Link Distance (ft)		1034			490			313			379	
Travel Time (s)		28.2			13.4			8.5			10.3	
Confl. Peds. (#/hr)	12		13	13		12	8		5	5		8
Peak Hour Factor	1.00	1.00	1.00	1.00	1.00	1.00	1.00	1.00	1.00	1.00	1.00	1.00
Heavy Vehicles (%)	2%	2%	2%	1%	1%	1%	2%	2%	2%	3%	3%	3%
Parking (#/hr)		0	0		0	0		0	0		0	0
Shared Lane Traffic (%)												
Turn Type	Perm	NA		Perm	NA		Perm	NA		Perm	NA	
Protected Phases		2			6			8			4	
Permitted Phases	2			6			8			4		
Detector Phase	2	2		6	6		8	8		4	4	
Switch Phase												
Minimum Initial (s)	15.0	15.0		15.0	15.0		8.0	8.0		8.0	8.0	
Minimum Split (s)	29.5	29.5		28.5	28.5		27.5	27.5		29.5	29.5	
Total Split (s)	58.0	58.0		58.0	58.0		32.0	32.0		32.0	32.0	
Total Split (%)	64.4%	64.4%		64.4%	64.4%		35.6%	35.6%		35.6%	35.6%	
Yellow Time (s)	3.5	3.5		3.5	3.5		3.5	3.5		3.5	3.5	
All-Red Time (s)	1.0	1.0		1.0	1.0		1.0	1.0		1.0	1.0	
Lost Time Adjust (s)	0.0	0.0		0.0	0.0		0.0	0.0		0.0	0.0	
Total Lost Time (s)	4.5	4.5		4.5	4.5		4.5	4.5		4.5	4.5	
Lead/Lag												
Lead-Lag Optimize?												
Recall Mode	C-Min	C-Min		C-Min	C-Min		None	None		None	None	

Intersection Summary	
Area Type:	Other
Cycle Length: 90	
Actuated Cycle Length: 90	
Offset: 0 (0%), Referenced to phase 2:EBTL and 6:WBTL, Start of Green	
Natural Cycle: 65	
Control Type: Actuated-Coordinated	

Splits and Phases: 16: Oakes Ave & W First St



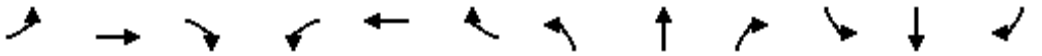

Movement	EBL	EBT	EBR	WBL	WBT	WBR	NBL	NBT	NBR	SBL	SBT	SBR
Lane Configurations												
Traffic Volume (veh/h)	15	280	115	35	440	270	445	350	75	20	125	25
Future Volume (veh/h)	15	280	115	35	440	270	445	350	75	20	125	25
Initial Q (Qb), veh	0	0	0	0	0	0	0	0	0	0	0	0
Ped-Bike Adj(A_pbT)	1.00		0.99	1.00		0.99	0.99		0.99	1.00		0.99
Parking Bus, Adj	1.00	1.00	0.90	1.00	1.00	0.90	1.00	1.00	0.90	1.00	1.00	0.90
Work Zone On Approach		No			No			No			No	
Adj Sat Flow, veh/h/ln	1870	1870	1870	1885	1885	1885	1870	1870	1870	1856	1856	1856
Adj Flow Rate, veh/h	15	280	115	35	440	270	445	350	75	20	125	25
Peak Hour Factor	1.00	1.00	1.00	1.00	1.00	1.00	1.00	1.00	1.00	1.00	1.00	1.00
Percent Heavy Veh, %	2	2	2	1	1	1	2	2	2	3	3	3
Cap, veh/h	518	672	276	538	582	357	368	409	88	137	412	82
Arrive On Green	0.59	0.59	0.59	1.00	1.00	1.00	0.31	0.31	0.31	0.31	0.31	0.31
Sat Flow, veh/h	736	1130	464	994	980	601	1226	1340	287	954	1348	270
Grp Volume(v), veh/h	15	0	395	35	0	710	445	0	425	20	0	150
Grp Sat Flow(s),veh/h/ln	736	0	1594	994	0	1581	1226	0	1627	954	0	1617
Q Serve(g_s), s	0.8	0.0	12.0	0.8	0.0	0.0	21.1	0.0	22.1	1.8	0.0	6.4
Cycle Q Clear(g_c), s	0.8	0.0	12.0	12.8	0.0	0.0	27.5	0.0	22.1	23.9	0.0	6.4
Prop In Lane	1.00		0.29	1.00		0.38	1.00		0.18	1.00		0.17
Lane Grp Cap(c), veh/h	518	0	947	538	0	940	368	0	497	137	0	494
V/C Ratio(X)	0.03	0.00	0.42	0.07	0.00	0.76	1.21	0.00	0.85	0.15	0.00	0.30
Avail Cap(c_a), veh/h	518	0	947	538	0	940	368	0	497	137	0	494
HCM Platoon Ratio	1.00	1.00	1.00	2.00	2.00	2.00	1.00	1.00	1.00	1.00	1.00	1.00
Upstream Filter(I)	0.96	0.00	0.96	0.79	0.00	0.79	1.00	0.00	1.00	1.00	0.00	1.00
Uniform Delay (d), s/veh	7.6	0.0	9.8	1.4	0.0	0.0	36.7	0.0	29.4	40.6	0.0	23.9
Incr Delay (d2), s/veh	0.1	0.0	1.3	0.2	0.0	4.5	117.4	0.0	13.0	0.2	0.0	0.1
Initial Q Delay(d3),s/veh	0.0	0.0	0.0	0.0	0.0	0.0	0.0	0.0	0.0	0.0	0.0	0.0
%ile BackOfQ(50%),veh/ln	0.1	0.0	4.3	0.1	0.0	1.2	20.2	0.0	10.3	0.4	0.0	2.4
Unsig. Movement Delay, s/veh												
LnGrp Delay(d),s/veh	7.7	0.0	11.1	1.6	0.0	4.5	154.1	0.0	42.4	40.8	0.0	24.0
LnGrp LOS	A	A	B	A	A	A	F	A	D	D	A	C
Approach Vol, veh/h		410			745			870			170	
Approach Delay, s/veh		11.0			4.4			99.6			26.0	
Approach LOS		B			A			F			C	

Timer - Assigned Phs		2		4		6		8				
Phs Duration (G+Y+Rc), s		58.0		32.0		58.0		32.0				
Change Period (Y+Rc), s		4.5		4.5		4.5		4.5				
Max Green Setting (Gmax), s		53.5		27.5		53.5		27.5				
Max Q Clear Time (g_c+I1), s		14.0		25.9		14.8		29.5				
Green Ext Time (p_c), s		3.1		0.1		6.9		0.0				

Intersection Summary												
HCM 6th Ctrl Delay			45.0									
HCM 6th LOS			D									



Lane Group	EBL	EBT	EBR	WBL	WBT	WBR	NBL	NBT	NBR	SBL	SBT	SBR
Lane Configurations												
Traffic Volume (vph)	20	225	75	25	400	40	70	25	10	5	20	30
Future Volume (vph)	20	225	75	25	400	40	70	25	10	5	20	30
Ideal Flow (vphpl)	1900	1900	1900	1900	1900	1900	1900	1900	1900	1900	1900	1900
Link Speed (mph)		25			25			25			25	
Link Distance (ft)		503			709			369			307	
Travel Time (s)		13.7			19.3			10.1			8.4	
Confl. Peds. (#/hr)	1		1	1		1			10	10		
Peak Hour Factor	1.00	1.00	1.00	1.00	1.00	1.00	1.00	1.00	1.00	1.00	1.00	1.00
Heavy Vehicles (%)	2%	2%	2%	1%	1%	1%	0%	0%	0%	0%	0%	0%
Parking (#/hr)	0	0	0	0	0	0	0	0	0	0	0	0
Shared Lane Traffic (%)												
Sign Control		Stop			Stop			Stop			Stop	

Intersection Summary	
Area Type:	Other
Control Type: Unsignalized	

Intersection	
Intersection Delay, s/veh	12.9
Intersection LOS	B

Movement	EBL	EBT	EBR	WBL	WBT	WBR	NBL	NBT	NBR	SBL	SBT	SBR
Lane Configurations												
Traffic Vol, veh/h	20	225	75	25	400	40	70	25	10	5	20	30
Future Vol, veh/h	20	225	75	25	400	40	70	25	10	5	20	30
Peak Hour Factor	1.00	1.00	1.00	1.00	1.00	1.00	1.00	1.00	1.00	1.00	1.00	1.00
Heavy Vehicles, %	2	2	2	1	1	1	0	0	0	0	0	0
Mvmt Flow	20	225	75	25	400	40	70	25	10	5	20	30
Number of Lanes	0	1	0	0	1	0	0	1	0	0	1	0

Approach	EB	WB	NB	SB
Opposing Approach	WB	EB	SB	NB
Opposing Lanes	1	1	1	1
Conflicting Approach Left	SB	NB	EB	WB
Conflicting Lanes Left	1	1	1	1
Conflicting Approach Right	NB	SB	WB	EB
Conflicting Lanes Right	1	1	1	1
HCM Control Delay	11.6	14.9	10.2	9.3
HCM LOS	B	B	B	A

Lane	NBLn1	EBLn1	WBLn1	SBLn1
Vol Left, %	67%	6%	5%	9%
Vol Thru, %	24%	70%	86%	36%
Vol Right, %	10%	23%	9%	55%
Sign Control	Stop	Stop	Stop	Stop
Traffic Vol by Lane	105	320	465	55
LT Vol	70	20	25	5
Through Vol	25	225	400	20
RT Vol	10	75	40	30
Lane Flow Rate	105	320	465	55
Geometry Grp	1	1	1	1
Degree of Util (X)	0.174	0.434	0.606	0.087
Departure Headway (Hd)	5.952	4.888	4.695	5.69
Convergence, Y/N	Yes	Yes	Yes	Yes
Cap	605	742	758	631
Service Time	3.968	2.888	2.794	3.709
HCM Lane V/C Ratio	0.174	0.431	0.613	0.087
HCM Control Delay	10.2	11.6	14.9	9.3
HCM Lane LOS	B	B	B	A
HCM 95th-tile Q	0.6	2.2	4.1	0.3

Lane Group	EBL	EBT	EBR	WBL	WBT	WBR	NBL	NBT	NBR	SBL	SBT	SBR
Lane Configurations												
Traffic Volume (vph)	45	285	20	25	720	50	5	15	25	80	35	15
Future Volume (vph)	45	285	20	25	720	50	5	15	25	80	35	15
Satd. Flow (prot)	1770	1656	0	1770	1657	0	0	1877	1454	0	1835	1454
Flt Permitted	0.312			0.574				0.930			0.780	
Satd. Flow (perm)	580	1656	0	1061	1657	0	0	1764	1416	0	1476	1414
Satd. Flow (RTOR)		7			7				25			18
Confl. Peds. (#/hr)	4		8	8		4	5		4	4		5
Peak Hour Factor	1.00	1.00	1.00	1.00	1.00	1.00	1.00	1.00	1.00	1.00	1.00	1.00
Heavy Vehicles (%)	2%	2%	2%	2%	2%	2%	0%	0%	0%	0%	0%	0%
Parking (#/hr)		0	0		0	0			0			0
Shared Lane Traffic (%)												
Lane Group Flow (vph)	45	305	0	25	770	0	0	20	25	0	115	15
Turn Type	Perm	NA		Perm	NA		Perm	NA	custom	Perm	NA	custom
Protected Phases		2			6			8			4	
Permitted Phases	2			6			8		2	4		6
Detector Phase	2	2		6	6		8	8	2	4	4	6
Switch Phase												
Minimum Initial (s)	20.0	20.0		20.0	20.0		8.0	8.0	20.0	8.0	8.0	20.0
Minimum Split (s)	34.5	34.5		34.5	34.5		35.5	35.5	34.5	34.5	34.5	34.5
Total Split (s)	58.0	58.0		58.0	58.0		32.0	32.0	58.0	32.0	32.0	58.0
Total Split (%)	64.4%	64.4%		64.4%	64.4%		35.6%	35.6%	64.4%	35.6%	35.6%	64.4%
Yellow Time (s)	3.5	3.5		3.5	3.5		3.5	3.5	3.5	3.5	3.5	3.5
All-Red Time (s)	1.0	1.0		1.0	1.0		1.0	1.0	1.0	1.0	1.0	1.0
Lost Time Adjust (s)	0.0	0.0		0.0	0.0			0.0	0.0		0.0	0.0
Total Lost Time (s)	4.5	4.5		4.5	4.5			4.5	4.5		4.5	4.5
Lead/Lag												
Lead-Lag Optimize?												
Recall Mode	C-Min	C-Min		C-Min	C-Min		None	None	C-Min	None	None	C-Min
Act Effct Green (s)	70.6	70.6		70.6	70.6			13.8	70.6		13.8	70.6
Actuated g/C Ratio	0.78	0.78		0.78	0.78			0.15	0.78		0.15	0.78
v/c Ratio	0.10	0.23		0.03	0.59			0.07	0.02		0.51	0.01
Control Delay	4.2	3.6		5.2	9.4			28.9	2.6		40.9	2.7
Queue Delay	0.0	0.0		0.0	0.0			0.0	0.0		0.0	0.0
Total Delay	4.2	3.6		5.2	9.4			28.9	2.6		40.9	2.7
LOS	A	A		A	A			C	A		D	A
Approach Delay		3.7			9.3			14.3			36.5	
Approach LOS		A			A			B			D	

Intersection Summary	
Cycle Length: 90	
Actuated Cycle Length: 90	
Offset: 0 (0%), Referenced to phase 2:EBTL and 6:WBTL, Start of Green	
Natural Cycle: 80	
Control Type: Actuated-Coordinated	
Maximum v/c Ratio: 0.59	
Intersection Signal Delay: 10.6	Intersection LOS: B
Intersection Capacity Utilization 79.2%	ICU Level of Service D
Analysis Period (min) 15	

Splits and Phases: 18: Pennsylvania Ave & W First St/First St





Lane Group	WBL	WBR	NBT	NBR	SBL	SBT
Lane Configurations						
Traffic Volume (vph)	60	900	20	0	0	250
Future Volume (vph)	60	900	20	0	0	250
Ideal Flow (vphpl)	1900	1900	1900	1900	1900	1900
Link Speed (mph)	40		25			25
Link Distance (ft)	1328		651			197
Travel Time (s)	22.6		17.8			5.4
Confl. Peds. (#/hr)				1	1	
Peak Hour Factor	1.00	1.00	1.00	1.00	1.00	1.00
Heavy Vehicles (%)	3%	3%	5%	5%	3%	3%
Shared Lane Traffic (%)						
Sign Control	Stop		Free			Free

Intersection Summary	
Area Type:	Other

Control Type: Unsignalized

Intersection	
Int Delay, s/veh	27.6

Movement	WBL	WBR	NBT	NBR	SBL	SBT
Lane Configurations						
Traffic Vol, veh/h	60	900	20	0	0	250
Future Vol, veh/h	60	900	20	0	0	250
Conflicting Peds, #/hr	0	0	0	1	1	0
Sign Control	Stop	Stop	Free	Free	Free	Free
RT Channelized	-	None	-	None	-	None
Storage Length	0	-	-	-	-	-
Veh in Median Storage, #	0	-	0	-	-	0
Grade, %	0	-	0	-	-	0
Peak Hour Factor	100	100	100	100	100	100
Heavy Vehicles, %	3	3	5	5	3	3
Mvmt Flow	60	900	20	0	0	250

Major/Minor	Minor1		Major1		Major2	
Conflicting Flow All	270	20	0	-	-	-
Stage 1	20	-	-	-	-	-
Stage 2	250	-	-	-	-	-
Critical Hdwy	6.43	6.23	-	-	-	-
Critical Hdwy Stg 1	5.43	-	-	-	-	-
Critical Hdwy Stg 2	5.43	-	-	-	-	-
Follow-up Hdwy	3.527	3.327	-	-	-	-
Pot Cap-1 Maneuver	717	1055	-	0	0	-
Stage 1	1000	-	-	0	0	-
Stage 2	789	-	-	0	0	-
Platoon blocked, %			-			-
Mov Cap-1 Maneuver	717	1055	-	-	-	-
Mov Cap-2 Maneuver	717	-	-	-	-	-
Stage 1	1000	-	-	-	-	-
Stage 2	789	-	-	-	-	-

Approach	WB	NB	SB
HCM Control Delay, s	35.3	0	0
HCM LOS	E		

Minor Lane/Major Mvmt	NBT	WBLn1	SBT
Capacity (veh/h)	-	1025	-
HCM Lane V/C Ratio	-	0.937	-
HCM Control Delay (s)	-	35.3	-
HCM Lane LOS	-	E	-
HCM 95th %tile Q(veh)	-	15.3	-



Lane Group	WBL	WBR	NBT	NBR	SBL	SBT
Lane Configurations						
Traffic Volume (vph)	0	0	25	0	255	100
Future Volume (vph)	0	0	25	0	255	100
Ideal Flow (vphpl)	1900	1900	1900	1900	1900	1900
Link Speed (mph)	40		25			25
Link Distance (ft)	1319		225			651
Travel Time (s)	22.5		6.1			17.8
Peak Hour Factor	1.00	1.00	1.00	1.00	1.00	1.00
Heavy Vehicles (%)	0%	0%	0%	0%	2%	2%
Shared Lane Traffic (%)						
Sign Control	Free		Stop			Free

Intersection Summary	
Area Type:	Other
Control Type: Unsignalized	

Intersection	
Int Delay, s/veh	0

Movement	WBL	WBR	NBT	NBR	SBL	SBT
Lane Configurations						
Traffic Vol, veh/h	0	0	25	0	255	100
Future Vol, veh/h	0	0	25	0	255	100
Conflicting Peds, #/hr	0	0	0	0	0	0
Sign Control	Free	Free	Stop	Stop	Free	Free
RT Channelized	-	None	-	None	-	None
Storage Length	-	-	-	-	-	-
Veh in Median Storage, #	0	-	0	-	-	0
Grade, %	0	-	0	-	-	0
Peak Hour Factor	100	100	100	100	100	100
Heavy Vehicles, %	0	0	0	0	2	2
Mvmt Flow	0	0	25	0	255	100

Major/Minor	Minor2		Major2	
Conflicting Flow All	610	100	0	0
Stage 1	610	-	-	-
Stage 2	0	-	-	-
Critical Hdwy	6.5	6.2	4.12	-
Critical Hdwy Stg 1	5.5	-	-	-
Critical Hdwy Stg 2	-	-	-	-
Follow-up Hdwy	4	3.3	2.218	-
Pot Cap-1 Maneuver	412	961	-	-
Stage 1	488	-	-	-
Stage 2	-	-	-	-
Platoon blocked, %				-
Mov Cap-1 Maneuver	0	961	-	-
Mov Cap-2 Maneuver	0	-	-	-
Stage 1	0	-	-	-
Stage 2	0	-	-	-

Approach	NB	SB
HCM Control Delay, s		
HCM LOS	-	

Minor Lane/Major Mvmt	NBLn1	SBL	SBT
Capacity (veh/h)	-	-	-
HCM Lane V/C Ratio	-	-	-
HCM Control Delay (s)	-	-	-
HCM Lane LOS	-	-	-
HCM 95th %tile Q(veh)	-	-	-



Lane Group	EBL	EBT	EBR	WBL	WBT	WBR	NBL	NBT	NBR	SBL	SBT	SBR
Lane Configurations												
Traffic Volume (vph)	10	35	100	30	5	10	100	240	5	5	400	65
Future Volume (vph)	10	35	100	30	5	10	100	240	5	5	400	65
Ideal Flow (vphpl)	1900	1900	1900	1900	1900	1900	1900	1900	1900	1900	1900	1900
Link Speed (mph)		25			25			25			25	
Link Distance (ft)		425			424			572			450	
Travel Time (s)		11.6			11.6			15.6			12.3	
Confl. Peds. (#/hr)	31		10	10		31	15		5	5		15
Peak Hour Factor	1.00	1.00	1.00	1.00	1.00	1.00	1.00	1.00	1.00	1.00	1.00	1.00
Heavy Vehicles (%)	0%	0%	0%	0%	0%	0%	0%	0%	0%	2%	2%	2%
Parking (#/hr)	0	0	0	0	0	0						
Shared Lane Traffic (%)												
Sign Control		Stop			Stop			Free			Free	

Intersection Summary	
Area Type:	Other
Control Type: Unsignalized	

Intersection	
Int Delay, s/veh	4.9

Movement	EBL	EBT	EBR	WBL	WBT	WBR	NBL	NBT	NBR	SBL	SBT	SBR
Lane Configurations		↕			↕			↕			↕	
Traffic Vol, veh/h	10	35	100	30	5	10	100	240	5	5	400	65
Future Vol, veh/h	10	35	100	30	5	10	100	240	5	5	400	65
Conflicting Peds, #/hr	31	0	10	10	0	31	15	0	5	5	0	15
Sign Control	Stop	Stop	Stop	Stop	Stop	Stop	Free	Free	Free	Free	Free	Free
RT Channelized	-	-	None	-	-	None	-	-	None	-	-	None
Storage Length	-	-	-	-	-	-	-	-	-	-	-	-
Veh in Median Storage, #	-	0	-	-	0	-	-	0	-	-	0	-
Grade, %	-	0	-	-	0	-	-	0	-	-	0	-
Peak Hour Factor	100	100	100	100	100	100	100	100	100	100	100	100
Heavy Vehicles, %	0	0	0	0	0	0	0	0	0	2	2	2
Mvmt Flow	10	35	100	30	5	10	100	240	5	5	400	65

Major/Minor	Minor2			Minor1			Major1			Major2		
Conflicting Flow All	939	908	458	968	938	279	480	0	0	250	0	0
Stage 1	458	458	-	448	448	-	-	-	-	-	-	-
Stage 2	481	450	-	520	490	-	-	-	-	-	-	-
Critical Hdwy	7.1	6.5	6.2	7.1	6.5	6.2	4.1	-	-	4.12	-	-
Critical Hdwy Stg 1	6.1	5.5	-	6.1	5.5	-	-	-	-	-	-	-
Critical Hdwy Stg 2	6.1	5.5	-	6.1	5.5	-	-	-	-	-	-	-
Follow-up Hdwy	3.5	4	3.3	3.5	4	3.3	2.2	-	-	2.218	-	-
Pot Cap-1 Maneuver	246	277	607	235	266	765	1093	-	-	1316	-	-
Stage 1	587	570	-	594	576	-	-	-	-	-	-	-
Stage 2	570	575	-	543	552	-	-	-	-	-	-	-
Platoon blocked, %								-	-		-	-
Mov Cap-1 Maneuver	209	241	593	157	232	739	1077	-	-	1310	-	-
Mov Cap-2 Maneuver	209	241	-	157	232	-	-	-	-	-	-	-
Stage 1	516	559	-	527	511	-	-	-	-	-	-	-
Stage 2	482	511	-	417	542	-	-	-	-	-	-	-

Approach	EB	WB	NB	SB
HCM Control Delay, s	19	28.3	2.5	0.1
HCM LOS	C	D		

Minor Lane/Major Mvmt	NBL	NBT	NBR	EBLn1	WBLn1	SBL	SBT	SBR
Capacity (veh/h)	1077	-	-	401	199	1310	-	-
HCM Lane V/C Ratio	0.093	-	-	0.362	0.226	0.004	-	-
HCM Control Delay (s)	8.7	0	-	19	28.3	7.8	0	-
HCM Lane LOS	A	A	-	C	D	A	A	-
HCM 95th %tile Q(veh)	0.3	-	-	1.6	0.8	0	-	-



Lane Group	EBL	EBT	EBR	WBL	WBT	WBR	NBL	NBT	NBR	SBL	SBT	SBR
Lane Configurations												
Traffic Volume (vph)	10	0	40	45	0	5	60	185	20	10	300	20
Future Volume (vph)	10	0	40	45	0	5	60	185	20	10	300	20
Ideal Flow (vphpl)	1900	1900	1900	1900	1900	1900	1900	1900	1900	1900	1900	1900
Link Speed (mph)		25			25			25			25	
Link Distance (ft)		534			273			671			424	
Travel Time (s)		14.6			7.4			18.3			11.6	
Peak Hour Factor	1.00	1.00	1.00	1.00	1.00	1.00	1.00	1.00	1.00	1.00	1.00	1.00
Heavy Vehicles (%)	0%	0%	0%	0%	0%	0%	0%	0%	0%	0%	0%	0%
Shared Lane Traffic (%)												
Sign Control		Stop			Stop			Free			Free	

Intersection Summary	
Area Type:	Other
Control Type: Unsignalized	

Intersection	
Int Delay, s/veh	2.8

Movement	EBL	EBT	EBR	WBL	WBT	WBR	NBL	NBT	NBR	SBL	SBT	SBR
Lane Configurations		↕			↕			↕			↕	
Traffic Vol, veh/h	10	0	40	45	0	5	60	185	20	10	300	20
Future Vol, veh/h	10	0	40	45	0	5	60	185	20	10	300	20
Conflicting Peds, #/hr	0	0	0	0	0	0	0	0	0	0	0	0
Sign Control	Stop	Stop	Stop	Stop	Stop	Stop	Free	Free	Free	Free	Free	Free
RT Channelized	-	-	None	-	-	None	-	-	None	-	-	None
Storage Length	-	-	-	-	-	-	-	-	-	-	-	-
Veh in Median Storage, #	-	0	-	-	0	-	-	0	-	-	0	-
Grade, %	-	0	-	-	0	-	-	0	-	-	0	-
Peak Hour Factor	100	100	100	100	100	100	100	100	100	100	100	100
Heavy Vehicles, %	0	0	0	0	0	0	0	0	0	0	0	0
Mvmt Flow	10	0	40	45	0	5	60	185	20	10	300	20

Major/Minor	Minor2			Minor1			Major1			Major2		
Conflicting Flow All	648	655	310	665	655	195	320	0	0	205	0	0
Stage 1	330	330	-	315	315	-	-	-	-	-	-	-
Stage 2	318	325	-	350	340	-	-	-	-	-	-	-
Critical Hdwy	7.1	6.5	6.2	7.1	6.5	6.2	4.1	-	-	4.1	-	-
Critical Hdwy Stg 1	6.1	5.5	-	6.1	5.5	-	-	-	-	-	-	-
Critical Hdwy Stg 2	6.1	5.5	-	6.1	5.5	-	-	-	-	-	-	-
Follow-up Hdwy	3.5	4	3.3	3.5	4	3.3	2.2	-	-	2.2	-	-
Pot Cap-1 Maneuver	386	388	735	376	388	851	1251	-	-	1378	-	-
Stage 1	687	649	-	700	659	-	-	-	-	-	-	-
Stage 2	698	653	-	671	643	-	-	-	-	-	-	-
Platoon blocked, %								-	-		-	-
Mov Cap-1 Maneuver	366	364	735	338	364	851	1251	-	-	1378	-	-
Mov Cap-2 Maneuver	366	364	-	338	364	-	-	-	-	-	-	-
Stage 1	650	643	-	662	623	-	-	-	-	-	-	-
Stage 2	656	618	-	629	637	-	-	-	-	-	-	-

Approach	EB	WB	NB	SB
HCM Control Delay, s	11.4	16.6	1.8	0.2
HCM LOS	B	C		

Minor Lane/Major Mvmt	NBL	NBT	NBR	EBLn1	WBLn1	SBL	SBT	SBR
Capacity (veh/h)	1251	-	-	612	360	1378	-	-
HCM Lane V/C Ratio	0.048	-	-	0.082	0.139	0.007	-	-
HCM Control Delay (s)	8	0	-	11.4	16.6	7.6	0	-
HCM Lane LOS	A	A	-	B	C	A	A	-
HCM 95th %tile Q(veh)	0.2	-	-	0.3	0.5	0	-	-



Lane Group	EBL	EBT	EBR	WBL	WBT	WBR	NBL	NBT	NBR	SBL	SBT	SBR
Lane Configurations												
Traffic Volume (vph)	10	215	5	15	140	10	10	0	10	45	0	5
Future Volume (vph)	10	215	5	15	140	10	10	0	10	45	0	5
Ideal Flow (vphpl)	1900	1900	1900	1900	1900	1900	1900	1900	1900	1900	1900	1900
Link Speed (mph)		25			25			25			25	
Link Distance (ft)		591			657			282			328	
Travel Time (s)		16.1			17.9			7.7			8.9	
Peak Hour Factor	1.00	1.00	1.00	1.00	1.00	1.00	1.00	1.00	1.00	1.00	1.00	1.00
Heavy Vehicles (%)	0%	0%	0%	0%	0%	0%	0%	0%	0%	0%	0%	0%
Shared Lane Traffic (%)												
Sign Control		Free			Free			Stop			Stop	

Intersection Summary	
Area Type:	Other
Control Type: Unsignalized	

Intersection	
Int Delay, s/veh	2.2

Movement	EBL	EBT	EBR	WBL	WBT	WBR	NBL	NBT	NBR	SBL	SBT	SBR
Lane Configurations		↕			↕			↕			↕	
Traffic Vol, veh/h	10	215	5	15	140	10	10	0	10	45	0	5
Future Vol, veh/h	10	215	5	15	140	10	10	0	10	45	0	5
Conflicting Peds, #/hr	0	0	0	0	0	0	0	0	0	0	0	0
Sign Control	Free	Free	Free	Free	Free	Free	Stop	Stop	Stop	Stop	Stop	Stop
RT Channelized	-	-	None	-	-	None	-	-	None	-	-	None
Storage Length	-	-	-	-	-	-	-	-	-	-	-	-
Veh in Median Storage, #	-	0	-	-	0	-	-	0	-	-	0	-
Grade, %	-	0	-	-	0	-	-	0	-	-	0	-
Peak Hour Factor	100	100	100	100	100	100	100	100	100	100	100	100
Heavy Vehicles, %	0	0	0	0	0	0	0	0	0	0	0	0
Mvmt Flow	10	215	5	15	140	10	10	0	10	45	0	5

Major/Minor	Major1			Major2			Minor1			Minor2		
Conflicting Flow All	150	0	0	220	0	0	416	418	218	418	415	145
Stage 1	-	-	-	-	-	-	238	238	-	175	175	-
Stage 2	-	-	-	-	-	-	178	180	-	243	240	-
Critical Hdwy	4.1	-	-	4.1	-	-	7.1	6.5	6.2	7.1	6.5	6.2
Critical Hdwy Stg 1	-	-	-	-	-	-	6.1	5.5	-	6.1	5.5	-
Critical Hdwy Stg 2	-	-	-	-	-	-	6.1	5.5	-	6.1	5.5	-
Follow-up Hdwy	2.2	-	-	2.2	-	-	3.5	4	3.3	3.5	4	3.3
Pot Cap-1 Maneuver	1444	-	-	1361	-	-	551	529	827	549	531	908
Stage 1	-	-	-	-	-	-	770	712	-	832	758	-
Stage 2	-	-	-	-	-	-	828	754	-	765	711	-
Platoon blocked, %		-	-		-	-						
Mov Cap-1 Maneuver	1444	-	-	1361	-	-	539	518	827	534	520	908
Mov Cap-2 Maneuver	-	-	-	-	-	-	539	518	-	534	520	-
Stage 1	-	-	-	-	-	-	764	706	-	825	749	-
Stage 2	-	-	-	-	-	-	814	745	-	750	705	-

Approach	EB	WB	NB	SB
HCM Control Delay, s	0.3	0.7	10.7	12.1
HCM LOS			B	B

Minor Lane/Major Mvmt	NBLn1	EBL	EBT	EBR	WBL	WBT	WBR	SBLn1
Capacity (veh/h)	653	1444	-	-	1361	-	-	557
HCM Lane V/C Ratio	0.031	0.007	-	-	0.011	-	-	0.09
HCM Control Delay (s)	10.7	7.5	0	-	7.7	0	-	12.1
HCM Lane LOS	B	A	A	-	A	A	-	B
HCM 95th %tile Q(veh)	0.1	0	-	-	0	-	-	0.3



Lane Group	EBL	EBT	EBR	WBL	WBT	WBR	NBL	NBT	NBR	SBL	SBT	SBR
Lane Configurations												
Traffic Volume (vph)	5	390	125	10	880	0	585	10	5	0	10	25
Future Volume (vph)	5	390	125	10	880	0	585	10	5	0	10	25
Ideal Flow (vphpl)	1900	1900	1900	1900	1900	1900	1900	1900	1900	1900	1900	1900
Link Speed (mph)		45			45			30			30	
Link Distance (ft)		317			738			139			160	
Travel Time (s)		4.8			11.2			3.2			3.6	
Peak Hour Factor	1.00	1.00	1.00	1.00	1.00	1.00	1.00	1.00	1.00	1.00	1.00	1.00
Heavy Vehicles (%)	2%	2%	2%	1%	1%	1%	3%	3%	3%	0%	0%	0%
Shared Lane Traffic (%)												
Sign Control		Free			Free			Stop			Stop	

Intersection Summary	
Area Type:	Other
Control Type: Unsignalized	

Intersection	
Int Delay, s/veh	646.4

Movement	EBL	EBT	EBR	WBL	WBT	WBR	NBL	NBT	NBR	SBL	SBT	SBR
Lane Configurations		↕			↕			↕			↕	
Traffic Vol, veh/h	5	390	125	10	880	0	585	10	5	0	10	25
Future Vol, veh/h	5	390	125	10	880	0	585	10	5	0	10	25
Conflicting Peds, #/hr	0	0	0	0	0	0	0	0	0	0	0	0
Sign Control	Free	Free	Free	Free	Free	Free	Stop	Stop	Stop	Stop	Stop	Stop
RT Channelized	-	-	None	-	-	None	-	-	None	-	-	None
Storage Length	-	-	-	-	-	-	-	-	-	-	-	-
Veh in Median Storage, #	-	0	-	-	0	-	-	0	-	-	0	-
Grade, %	-	0	-	-	0	-	-	0	-	-	0	-
Peak Hour Factor	100	100	100	100	100	100	100	100	100	100	100	100
Heavy Vehicles, %	2	2	2	1	1	1	3	3	3	0	0	0
Mvmt Flow	5	390	125	10	880	0	585	10	5	0	10	25

Major/Minor	Major1			Major2			Minor1			Minor2		
Conflicting Flow All	880	0	0	515	0	0	1381	1363	453	1370	1425	880
Stage 1	-	-	-	-	-	-	463	463	-	900	900	-
Stage 2	-	-	-	-	-	-	918	900	-	470	525	-
Critical Hdwy	4.12	-	-	4.11	-	-	7.13	6.53	6.23	7.1	6.5	6.2
Critical Hdwy Stg 1	-	-	-	-	-	-	6.13	5.53	-	6.1	5.5	-
Critical Hdwy Stg 2	-	-	-	-	-	-	6.13	5.53	-	6.1	5.5	-
Follow-up Hdwy	2.218	-	-	2.209	-	-	3.527	4.027	3.327	3.5	4	3.3
Pot Cap-1 Maneuver	768	-	-	1056	-	-	~ 121	147	605	125	137	349
Stage 1	-	-	-	-	-	-	~ 577	562	-	336	360	-
Stage 2	-	-	-	-	-	-	~ 324	356	-	578	533	-
Platoon blocked, %		-	-		-	-						
Mov Cap-1 Maneuver	768	-	-	1056	-	-	~ 104	143	605	115	133	349
Mov Cap-2 Maneuver	-	-	-	-	-	-	~ 104	143	-	115	133	-
Stage 1	-	-	-	-	-	-	~ 572	557	-	333	353	-
Stage 2	-	-	-	-	-	-	~ 287	349	-	558	528	-

Approach	EB	WB	NB	SB
HCM Control Delay, s	0.1	0.1	$ 2201.5	22.7
HCM LOS			F	C

Minor Lane/Major Mvmt	NBLn1	EBL	EBT	EBR	WBL	WBT	WBR	SBLn1
Capacity (veh/h)	105	768	-	-	1056	-	-	238
HCM Lane V/C Ratio	5.714	0.007	-	-	0.009	-	-	0.147
HCM Control Delay (s)	$ 2201.5	9.7	0	-	8.4	0	-	22.7
HCM Lane LOS	F	A	A	-	A	A	-	C
HCM 95th %tile Q(veh)	65.3	0	-	-	0	-	-	0.5

Notes			
~: Volume exceeds capacity	$: Delay exceeds 300s	+: Computation Not Defined	*: All major volume in platoon



Lane Group	EBL	EBT	EBR	WBL	WBT	WBR	NBL	NBT	NBR	SBL	SBT	SBR
Lane Configurations												
Traffic Volume (vph)	0	0	0	0	0	630	0	395	0	0	135	490
Future Volume (vph)	0	0	0	0	0	630	0	395	0	0	135	490
Ideal Flow (vphpl)	1900	1900	1900	1900	1900	1900	1900	1900	1900	1900	1900	1900
Link Speed (mph)		40			40			30			30	
Link Distance (ft)		1099			1211			1321			778	
Travel Time (s)		18.7			20.6			30.0			17.7	
Peak Hour Factor	1.00	1.00	1.00	1.00	1.00	1.00	1.00	1.00	1.00	1.00	1.00	1.00
Heavy Vehicles (%)	0%	0%	0%	3%	3%	3%	5%	5%	5%	3%	3%	3%
Shared Lane Traffic (%)												
Sign Control		Free			Stop			Free			Free	

Intersection Summary	
Area Type:	Other
Control Type: Unsignalized	

Intersection	
Int Delay, s/veh	20

Movement	EBL	EBT	EBR	WBL	WBT	WBR	NBL	NBT	NBR	SBL	SBT	SBR
Lane Configurations												
Traffic Vol, veh/h	0	0	0	0	0	630	0	395	0	0	135	490
Future Vol, veh/h	0	0	0	0	0	630	0	395	0	0	135	490
Conflicting Peds, #/hr	0	0	0	0	0	0	0	0	0	0	0	0
Sign Control	Free	Free	Free	Stop	Stop	Stop	Free	Free	Free	Free	Free	Free
RT Channelized	-	-	None	-	-	None	-	-	None	-	-	None
Storage Length	-	-	-	-	-	0	-	-	-	-	-	-
Veh in Median Storage, #	-	1	-	-	0	-	-	0	-	-	0	-
Grade, %	-	0	-	-	0	-	-	0	-	-	0	-
Peak Hour Factor	100	100	100	100	100	100	100	100	100	100	100	100
Heavy Vehicles, %	0	0	0	3	3	3	5	5	5	3	3	3
Mvmt Flow	0	0	0	0	0	630	0	395	0	0	135	490

Major/Minor	Minor1			Major1			Major2		
Conflicting Flow All	-	-	395	-	0	-	-	-	0
Stage 1	-	-	-	-	-	-	-	-	-
Stage 2	-	-	-	-	-	-	-	-	-
Critical Hdwy	-	-	6.23	-	-	-	-	-	-
Critical Hdwy Stg 1	-	-	-	-	-	-	-	-	-
Critical Hdwy Stg 2	-	-	-	-	-	-	-	-	-
Follow-up Hdwy	-	-	3.327	-	-	-	-	-	-
Pot Cap-1 Maneuver	0	0	652	0	-	0	0	-	-
Stage 1	0	0	-	0	-	0	0	-	-
Stage 2	0	0	-	0	-	0	0	-	-
Platoon blocked, %					-			-	-
Mov Cap-1 Maneuver	-	0	652	-	-	-	-	-	-
Mov Cap-2 Maneuver	-	0	-	-	-	-	-	-	-
Stage 1	-	0	-	-	-	-	-	-	-
Stage 2	-	0	-	-	-	-	-	-	-

Approach	WB	NB	SB
HCM Control Delay, s	52.5	0	0
HCM LOS	F		

Minor Lane/Major Mvmt	NBT	WBLn1	SBT	SBR
Capacity (veh/h)	-	652	-	-
HCM Lane V/C Ratio	-	0.966	-	-
HCM Control Delay (s)	-	52.5	-	-
HCM Lane LOS	-	F	-	-
HCM 95th %tile Q(veh)	-	14.1	-	-

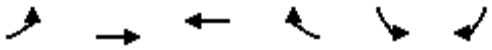

Lane Group	EBL	EBT	WBT	WBR	SBL	SBR
Lane Configurations						
Traffic Volume (vph)	360	5	0	0	165	0
Future Volume (vph)	360	5	0	0	165	0
Ideal Flow (vphpl)	1900	1900	1900	1900	1900	1900
Link Speed (mph)		40	40		30	
Link Distance (ft)		952	1145		1321	
Travel Time (s)		16.2	19.5		30.0	
Peak Hour Factor	1.00	1.00	1.00	1.00	1.00	1.00
Heavy Vehicles (%)	6%	6%	0%	0%	8%	8%
Shared Lane Traffic (%)						
Sign Control		Stop	Stop		Stop	

Intersection Summary	
Area Type:	Other
Control Type: Unsignalized	

Intersection	
Intersection Delay, s/veh	11.1
Intersection LOS	B

Movement	EBL	EBT	WBT	WBR	SBL	SBR
Lane Configurations						
Traffic Vol, veh/h	360	5	0	0	165	0
Future Vol, veh/h	360	5	0	0	165	0
Peak Hour Factor	1.00	1.00	1.00	1.00	1.00	1.00
Heavy Vehicles, %	6	6	0	0	8	8
Mvmt Flow	360	5	0	0	165	0
Number of Lanes	0	1	0	0	1	0

Approach	EB	SB
Opposing Approach		
Opposing Lanes	0	0
Conflicting Approach Left	SB	
Conflicting Lanes Left	1	0
Conflicting Approach Right		EB
Conflicting Lanes Right	0	1
HCM Control Delay	11.7	9.7
HCM LOS	B	A

Lane	EBLn1	SBLn1
Vol Left, %	99%	100%
Vol Thru, %	1%	0%
Vol Right, %	0%	0%
Sign Control	Stop	Stop
Traffic Vol by Lane	365	165
LT Vol	360	165
Through Vol	5	0
RT Vol	0	0
Lane Flow Rate	365	165
Geometry Grp	1	1
Degree of Util (X)	0.47	0.235
Departure Headway (Hd)	4.639	5.133
Convergence, Y/N	Yes	Yes
Cap	777	700
Service Time	2.662	3.163
HCM Lane V/C Ratio	0.47	0.236
HCM Control Delay	11.7	9.7
HCM Lane LOS	B	A
HCM 95th-tile Q	2.5	0.9



Lane Group	EBT	EBR	WBL	WBT	NBL	NBR
Lane Configurations						
Traffic Volume (vph)	375	5	505	775	125	0
Future Volume (vph)	375	5	505	775	125	0
Ideal Flow (vphpl)	1900	1900	1900	1900	1900	1900
Storage Length (ft)		0	200		0	0
Storage Lanes		0	1		1	0
Taper Length (ft)			25		25	
Link Speed (mph)	45			45	30	
Link Distance (ft)	732			222	60	
Travel Time (s)	11.1			3.4	1.4	
Peak Hour Factor	1.00	1.00	1.00	1.00	1.00	1.00
Heavy Vehicles (%)	1%	1%	1%	1%	2%	2%
Shared Lane Traffic (%)						
Sign Control	Free			Free	Stop	

Intersection Summary	
Area Type:	Other

Control Type: Unsignalized

Intersection	
Int Delay, s/veh	121.5

Movement	EBT	EBR	WBL	WBT	NBL	NBR
Lane Configurations						
Traffic Vol, veh/h	375	5	505	775	125	0
Future Vol, veh/h	375	5	505	775	125	0
Conflicting Peds, #/hr	0	0	0	0	0	0
Sign Control	Free	Free	Free	Free	Stop	Stop
RT Channelized	-	None	-	None	-	None
Storage Length	-	-	200	-	0	-
Veh in Median Storage, #	0	-	-	0	0	-
Grade, %	0	-	-	0	0	-
Peak Hour Factor	100	100	100	100	100	100
Heavy Vehicles, %	1	1	1	1	2	2
Mvmt Flow	375	5	505	775	125	0

Major/Minor	Major1		Major2		Minor1	
Conflicting Flow All	0	0	380	0	2163	378
Stage 1	-	-	-	-	378	-
Stage 2	-	-	-	-	1785	-
Critical Hdwy	-	-	4.11	-	6.42	6.22
Critical Hdwy Stg 1	-	-	-	-	5.42	-
Critical Hdwy Stg 2	-	-	-	-	5.42	-
Follow-up Hdwy	-	-	2.209	-	3.518	3.318
Pot Cap-1 Maneuver	-	-	1184	-	~ 52	669
Stage 1	-	-	-	-	693	-
Stage 2	-	-	-	-	147	-
Platoon blocked, %	-	-		-		
Mov Cap-1 Maneuver	-	-	1184	-	~ 30	669
Mov Cap-2 Maneuver	-	-	-	-	~ 30	-
Stage 1	-	-	-	-	693	-
Stage 2	-	-	-	-	~ 84	-

Approach	EB	WB	NB
HCM Control Delay, s	0	4.1	$ 1693.5
HCM LOS			F

Minor Lane/Major Mvmt	NBLn1	EBT	EBR	WBL	WBT
Capacity (veh/h)	30	-	-	1184	-
HCM Lane V/C Ratio	4.167	-	-	0.427	-
HCM Control Delay (s)	$ 1693.5	-	-	10.3	-
HCM Lane LOS	F	-	-	B	-
HCM 95th %tile Q(veh)	15	-	-	2.2	-

Notes			
~: Volume exceeds capacity	$: Delay exceeds 300s	+: Computation Not Defined	*: All major volume in platoon

Sunday LOS Calculations

(2037 With Project)



Lane Group	EBL	EBT	EBR	WBL	WBT	WBR	NBL	NBT	NBR	SBL	SBT	SBR
Lane Configurations												
Traffic Volume (vph)	242	5	5	0	0	0	0	20	10	306	20	0
Future Volume (vph)	242	5	5	0	0	0	0	20	10	306	20	0
Ideal Flow (vphpl)	1900	1900	1900	1900	1900	1900	1900	1900	1900	1900	1900	1900
Link Speed (mph)		45			45			35			35	
Link Distance (ft)		1200			1208			347			614	
Travel Time (s)		18.2			18.3			6.8			12.0	
Peak Hour Factor	1.00	1.00	1.00	1.00	1.00	1.00	1.00	1.00	1.00	1.00	1.00	1.00
Heavy Vehicles (%)	1%	1%	1%	0%	0%	0%	0%	0%	0%	0%	0%	0%
Shared Lane Traffic (%)												
Sign Control		Stop			Free			Free			Free	

Intersection Summary	
Area Type:	Other
Control Type: Unsignalized	

Intersection	
Int Delay, s/veh	19.3

Movement	EBL	EBT	EBR	WBL	WBT	WBR	NBL	NBT	NBR	SBL	SBT	SBR
Lane Configurations												
Traffic Vol, veh/h	242	5	5	0	0	0	0	20	10	306	20	0
Future Vol, veh/h	242	5	5	0	0	0	0	20	10	306	20	0
Conflicting Peds, #/hr	0	0	0	0	0	0	0	0	0	0	0	0
Sign Control	Stop	Stop	Stop	Free	Free	Free	Free	Free	Free	Free	Free	Free
RT Channelized	-	-	None	-	-	None	-	-	None	-	-	None
Storage Length	-	-	-	-	-	-	-	-	-	-	-	-
Veh in Median Storage, #	-	0	-	-	0	-	-	0	-	-	0	-
Grade, %	-	0	-	-	0	-	-	0	-	-	0	-
Peak Hour Factor	100	100	100	100	100	100	100	100	100	100	100	100
Heavy Vehicles, %	1	1	1	0	0	0	0	0	0	0	0	0
Mvmt Flow	242	5	5	0	0	0	0	20	10	306	20	0

Major/Minor	Minor2			Major1			Major2		
Conflicting Flow All	657	662	20	-	0	0	30	0	0
Stage 1	632	632	-	-	-	-	-	-	-
Stage 2	25	30	-	-	-	-	-	-	-
Critical Hdwy	6.41	6.51	6.21	-	-	-	4.1	-	-
Critical Hdwy Stg 1	5.41	5.51	-	-	-	-	-	-	-
Critical Hdwy Stg 2	5.41	5.51	-	-	-	-	-	-	-
Follow-up Hdwy	3.509	4.009	3.309	-	-	-	2.2	-	-
Pot Cap-1 Maneuver	431	383	1061	0	-	-	1596	-	0
Stage 1	532	475	-	0	-	-	-	-	0
Stage 2	1000	872	-	0	-	-	-	-	0
Platoon blocked, %					-	-		-	
Mov Cap-1 Maneuver	347	0	1061	-	-	-	1596	-	-
Mov Cap-2 Maneuver	347	0	-	-	-	-	-	-	-
Stage 1	532	0	-	-	-	-	-	-	-
Stage 2	806	0	-	-	-	-	-	-	-

Approach	EB	NB	SB
HCM Control Delay, s	37.2	0	7.3
HCM LOS	E		

Minor Lane/Major Mvmt	NBT	NBR	EBLn1	SBL	SBT
Capacity (veh/h)	-	-	352	1596	-
HCM Lane V/C Ratio	-	-	0.716	0.192	-
HCM Control Delay (s)	-	-	37.2	7.8	0
HCM Lane LOS	-	-	E	A	A
HCM 95th %tile Q(veh)	-	-	5.3	0.7	-



Lane Group	EBL	EBT	EBR	WBL	WBT	WBR	NBL	NBT	NBR	SBL	SBT	SBR
Lane Configurations												
Traffic Volume (vph)	0	0	0	35	5	523	5	257	0	0	291	1080
Future Volume (vph)	0	0	0	35	5	523	5	257	0	0	291	1080
Ideal Flow (vphpl)	1900	1900	1900	1900	1900	1900	1900	1900	1900	1900	1900	1900
Link Speed (mph)		45			45			35			35	
Link Distance (ft)		1191			1224			614			1462	
Travel Time (s)		18.0			18.5			12.0			28.5	
Peak Hour Factor	1.00	1.00	1.00	1.00	1.00	1.00	1.00	1.00	1.00	1.00	1.00	1.00
Heavy Vehicles (%)	0%	0%	0%	0%	0%	0%	0%	0%	0%	1%	1%	1%
Shared Lane Traffic (%)												
Sign Control		Free			Stop			Free			Free	

Intersection Summary	
Area Type:	Other
Control Type: Unsignalized	

Intersection	
Int Delay, s/veh	7.6

Movement	EBL	EBT	EBR	WBL	WBT	WBR	NBL	NBT	NBR	SBL	SBT	SBR
Lane Configurations												
Traffic Vol, veh/h	0	0	0	35	5	523	5	257	0	0	291	1080
Future Vol, veh/h	0	0	0	35	5	523	5	257	0	0	291	1080
Conflicting Peds, #/hr	0	0	0	0	0	0	0	0	0	0	0	0
Sign Control	Free	Free	Free	Stop	Stop	Stop	Free	Free	Free	Free	Free	Free
RT Channelized	-	-	None	-	-	None	-	-	None	-	-	None
Storage Length	-	-	-	-	-	-	-	-	-	-	-	-
Veh in Median Storage, #	-	1	-	-	0	-	-	0	-	-	0	-
Grade, %	-	0	-	-	0	-	-	0	-	-	0	-
Peak Hour Factor	100	100	100	100	100	100	100	100	100	100	100	100
Heavy Vehicles, %	0	0	0	0	0	0	0	0	0	1	1	1
Mvmt Flow	0	0	0	35	5	523	5	257	0	0	291	1080

Major/Minor	Minor1			Major1			Major2			
Conflicting Flow All	1098	1638	257	1371	0	-	-	-	0
Stage 1	267	267	-	-	-	-	-	-	-
Stage 2	831	1371	-	-	-	-	-	-	-
Critical Hdwy	6.4	6.5	6.2	4.1	-	-	-	-	-
Critical Hdwy Stg 1	5.4	5.5	-	-	-	-	-	-	-
Critical Hdwy Stg 2	5.4	5.5	-	-	-	-	-	-	-
Follow-up Hdwy	3.5	4	3.3	2.2	-	-	-	-	-
Pot Cap-1 Maneuver	238	102	787	507	-	0	0	-	-
Stage 1	782	692	-	-	-	0	0	-	-
Stage 2	431	216	-	-	-	0	0	-	-
Platoon blocked, %					-			-	-
Mov Cap-1 Maneuver	235	0	787	507	-	-	-	-	-
Mov Cap-2 Maneuver	235	0	-	-	-	-	-	-	-
Stage 1	773	0	-	-	-	-	-	-	-
Stage 2	431	0	-	-	-	-	-	-	-

Approach	WB	NB	SB
HCM Control Delay, s	29.6	0.2	0
HCM LOS	D		

Minor Lane/Major Mvmt	NBL	NBT	WBLn1	SBT	SBR
Capacity (veh/h)	507	-	686	-	-
HCM Lane V/C Ratio	0.01	-	0.821	-	-
HCM Control Delay (s)	12.2	0	29.6	-	-
HCM Lane LOS	B	A	D	-	-
HCM 95th %tile Q(veh)	0	-	8.8	-	-



Lane Group	EBL	EBR	NBL	NBT	SBT	SBR
Lane Configurations						
Traffic Volume (vph)	32	105	40	740	1266	42
Future Volume (vph)	32	105	40	740	1266	42
Ideal Flow (vphpl)	1900	1900	1900	1900	1900	1900
Storage Length (ft)	0	0	100			0
Storage Lanes	1	0	1			0
Taper Length (ft)	25		25			
Link Speed (mph)	15			35	35	
Link Distance (ft)	535			2708	698	
Travel Time (s)	24.3			52.8	13.6	
Peak Hour Factor	1.00	1.00	1.00	1.00	1.00	1.00
Heavy Vehicles (%)	4%	4%	0%	0%	1%	1%
Shared Lane Traffic (%)						
Sign Control	Stop			Free	Free	

Intersection Summary	
Area Type:	Other

Control Type: Unsignalized

Intersection	
Int Delay, s/veh	12.2

Movement	EBL	EBR	NBL	NBT	SBT	SBR
Lane Configurations						
Traffic Vol, veh/h	32	105	40	740	1266	42
Future Vol, veh/h	32	105	40	740	1266	42
Conflicting Peds, #/hr	0	0	0	0	0	0
Sign Control	Stop	Stop	Free	Free	Free	Free
RT Channelized	-	None	-	None	-	None
Storage Length	0	-	100	-	-	-
Veh in Median Storage, #	0	-	-	0	0	-
Grade, %	0	-	-	0	0	-
Peak Hour Factor	100	100	100	100	100	100
Heavy Vehicles, %	4	4	0	0	1	1
Mvmt Flow	32	105	40	740	1266	42

Major/Minor	Minor2		Major1		Major2	
Conflicting Flow All	2107	1287	1308	0	-	0
Stage 1	1287	-	-	-	-	-
Stage 2	820	-	-	-	-	-
Critical Hdwy	6.44	6.24	4.1	-	-	-
Critical Hdwy Stg 1	5.44	-	-	-	-	-
Critical Hdwy Stg 2	5.44	-	-	-	-	-
Follow-up Hdwy	3.536	3.336	2.2	-	-	-
Pot Cap-1 Maneuver	56	199	536	-	-	-
Stage 1	257	-	-	-	-	-
Stage 2	429	-	-	-	-	-
Platoon blocked, %				-	-	-
Mov Cap-1 Maneuver	52	199	536	-	-	-
Mov Cap-2 Maneuver	52	-	-	-	-	-
Stage 1	238	-	-	-	-	-
Stage 2	429	-	-	-	-	-

Approach	EB	NB	SB
HCM Control Delay, s	195	0.6	0
HCM LOS	F		

Minor Lane/Major Mvmt	NBL	NBT	EBLn1	SBT	SBR
Capacity (veh/h)	536	-	120	-	-
HCM Lane V/C Ratio	0.075	-	1.142	-	-
HCM Control Delay (s)	12.3	-	195	-	-
HCM Lane LOS	B	-	F	-	-
HCM 95th %tile Q(veh)	0.2	-	8.3	-	-

LANE LEVEL OF SERVICE

Lane Level of Service

Site: 4 [2037 With Project - Alt 6 Revised Proposal (Site Folder: Sunday PM Peak Hour)]

Output produced by SIDRA INTERSECTION Version: 9.1.1.200

47 North
Bullfrog Rd / Suncadia Trail
Site Category: (None)
Roundabout

	Approaches			Intersection
	South	North	West	
LOS	A	F	C	F

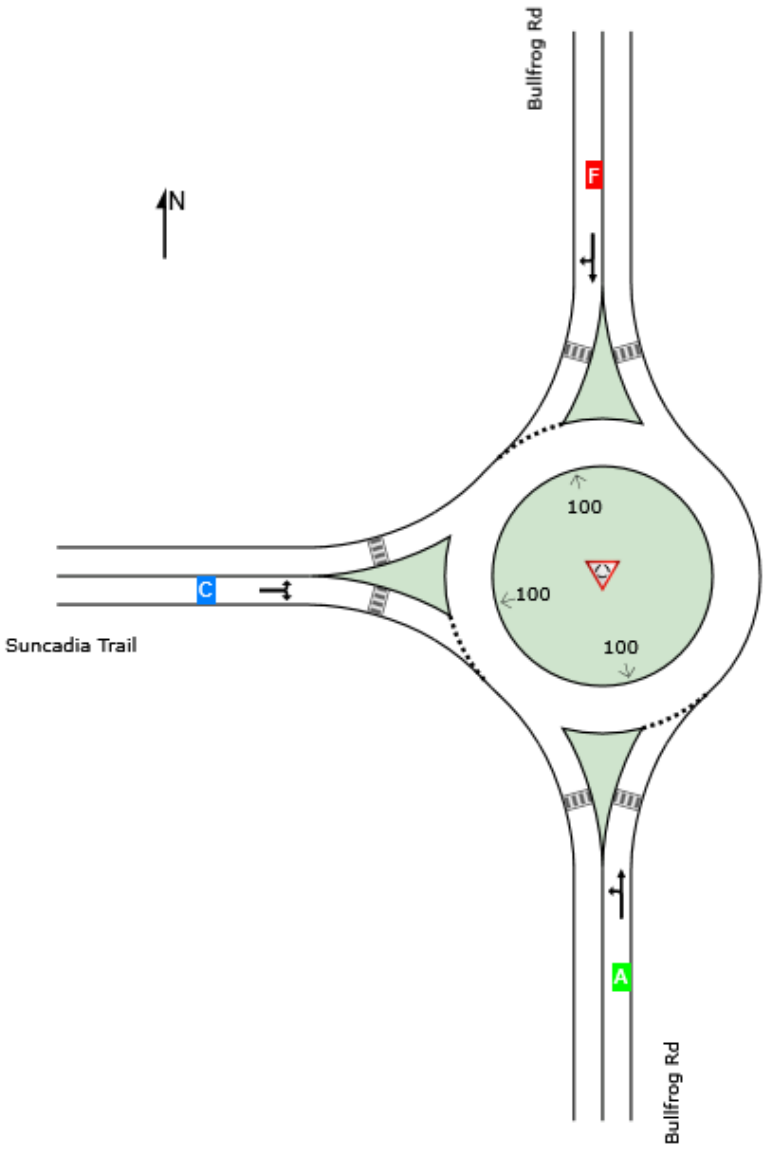

Site Level of Service (LOS) Method: Delay & v/c (HCM 6). Site LOS Method is specified in the Parameter Settings dialog (Options tab).
Roundabout LOS Method: Same as Sign Control.
Lane LOS values are based on average delay and v/c ratio (degree of saturation) per lane.
LOS F will result if v/c > 1 irrespective of lane delay value (does not apply for approaches and intersection).
Intersection and Approach LOS values are based on average delay for all lanes (v/c not used as specified in HCM 6).
Delay Model: HCM Delay Formula (Stopline Delay: Geometric Delay is not included).

LANE SUMMARY

Site: 4 [2037 With Project - Alt 6 Revised Proposal (Site Folder: Sunday PM Peak Hour)]

Output produced by SIDRA INTERSECTION Version: 9.1.1.200

47 North
Bullfrog Rd / Suncadia Trail
Site Category: (None)
Roundabout

Lane Use and Performance

	Demand Flows [Total veh/h	HV] %	Arrival Flows [Total veh/h	HV] %	Cap. veh/h	Deg. Satn v/c	Lane Util. %	Aver. Delay sec	Level of Service	95% Back Of Queue [Veh	Dist] ft	Lane Config	Lane Length ft	Cap. Adj. %	Prob. Block. %
South: Bullfrog Rd															
Lane 1[d]	765	0.6	765	0.6	1246	0.614	100	9.9	LOS A	5.7	143.5	Full	1600	0.0	0.0
Approach	765	0.6	765	0.6		0.614		9.9	LOS A	5.7	143.5				
North: Bullfrog Rd															
Lane 1[d]	1147	1.0	1147	1.0	861	1.332	100	169.9	LOS F	107.6	2712.0	Full	1600	0.0	23.8
Approach	1147	1.0	1147	1.0		1.332		169.9	LOS F	107.6	2712.0				
West: Suncadia Trail															
Lane 1[d]	360	0.0	360	0.0	620	0.580	100	16.3	LOS C	3.8	94.9	Full	1600	0.0	0.0
Approach	360	0.0	360	0.0		0.580		16.3	LOS C	3.8	94.9				
All Vehicles	2272	0.7	2272	0.7		1.332		91.7	LOS F	107.6	2712.0				

Site Level of Service (LOS) Method: Delay & v/c (HCM 6). Site LOS Method is specified in the Parameter Settings dialog (Options tab).
Roundabout LOS Method: Same as Sign Control.
Lane LOS values are based on average delay and v/c ratio (degree of saturation) per lane.
LOS F will result if v/c > 1 irrespective of lane delay value (does not apply for approaches and intersection).
Intersection and Approach LOS values are based on average delay for all lanes (v/c not used as specified in HCM 6).
Roundabout Capacity Model: US HCM 6.
Delay Model: HCM Delay Formula (Stopline Delay: Geometric Delay is not included).
Queue Model: SIDRA queue estimation methods are used for Back of Queue and Queue at Start of Gap.
Gap-Acceptance Capacity Formula: Siegloch M1 implied by US HCM 6 Roundabout Capacity Model.
HV (%) values are calculated for All Movement Classes of All Heavy Vehicle Model Designation.
Arrival Flows used in performance calculations are adjusted to include any Initial Queued Demand and Upstream Capacity Constraint effects.

d Dominant lane on roundabout approach

Approach Lane Flows (veh/h)

South: Bullfrog Rd

Mov. From S To Exit:	L2 W	T1 N	Total	%HV	Cap. veh/h	Deg. Satn v/c	Lane Util. %	Prob. SL Ov. %	Ov. Lane No.
Lane 1	446	319	765	0.6	1246	0.614	100	NA	NA
Approach	446	319	765	0.6		0.614			

North: Bullfrog Rd

Mov. From N To Exit:	T1 S	R2 W	Total	%HV	Cap. veh/h	Deg. Satn v/c	Lane Util. %	Prob. SL Ov. %	Ov. Lane No.
Lane 1	1034	113	1147	1.0	861	1.332	100	NA	NA
Approach	1034	113	1147	1.0		1.332			

West: Suncadia Trail

Mov.	L2	R2	Total	%HV		Deg.	Lane	Prob.	Ov.

From W To Exit:	N	S			Cap. veh/h	Satn v/c	Util. %	SL Ov. %	Lane No.
Lane 1	94	266	360	0.0	620	0.580	100	NA	NA
Approach	94	266	360	0.0		0.580			

	Total	%HV	Deg.Satn (v/c)
All Vehicles	2272	0.7	1.332

Arrival Flows used in performance calculations are adjusted to include any Initial Queued Demand and Upstream Capacity Constraint effects.

Merge Analysis

	Exit Lane Number	Short Lane Length ft	Percent Opng in Lane %	Opposing Flow Rate veh/h	Critical Gap pcu/h	Follow-up Headway sec	Lane Flow Rate veh/h	Capacity veh/h	Deg. Satn v/c	Min. Delay sec	Merge Delay sec
There are no Exit Short Lanes for Merge Analysis at this Site.											

Variable Demand Analysis

	Initial Queued Demand veh	Residual Queued Demand veh	Time for Residual Demand to Clear sec	Duration of Oversatn sec
South: Bullfrog Rd				
Lane 1	0.0	0.0	0.0	0.0
North: Bullfrog Rd				
Lane 1	0.0	71.5	299.0	NA
West: Suncadia Trail				
Lane 1	0.0	0.0	0.0	0.0



Lane Group	EBL	EBT	EBR	WBL	WBT	WBR	NBL	NBT	NBR	SBL	SBT	SBR
Lane Configurations												
Traffic Volume (vph)	10	0	32	0	0	0	52	311	0	0	1071	15
Future Volume (vph)	10	0	32	0	0	0	52	311	0	0	1071	15
Ideal Flow (vphpl)	1900	1900	1900	1900	1900	1900	1900	1900	1900	1900	1900	1900
Link Speed (mph)		25			25			35			35	
Link Distance (ft)		888			397			1119			1103	
Travel Time (s)		24.2			10.8			21.8			21.5	
Peak Hour Factor	1.00	1.00	1.00	1.00	1.00	1.00	1.00	1.00	1.00	1.00	1.00	1.00
Heavy Vehicles (%)	7%	7%	7%	0%	0%	0%	0%	0%	0%	1%	1%	1%
Shared Lane Traffic (%)												
Sign Control		Stop			Stop			Free			Free	

Intersection Summary	
Area Type:	Other
Control Type: Unsignalized	

Intersection	
Int Delay, s/veh	1.3

Movement	EBL	EBT	EBR	WBL	WBT	WBR	NBL	NBT	NBR	SBL	SBT	SBR
Lane Configurations		↕			↕			↕			↕	
Traffic Vol, veh/h	10	0	32	0	0	0	52	311	0	0	1071	15
Future Vol, veh/h	10	0	32	0	0	0	52	311	0	0	1071	15
Conflicting Peds, #/hr	0	0	0	0	0	0	0	0	0	0	0	0
Sign Control	Stop	Stop	Stop	Stop	Stop	Stop	Free	Free	Free	Free	Free	Free
RT Channelized	-	-	None	-	-	None	-	-	None	-	-	None
Storage Length	-	-	-	-	-	-	-	-	-	-	-	-
Veh in Median Storage, #	-	0	-	-	0	-	-	0	-	-	0	-
Grade, %	-	0	-	-	0	-	-	0	-	-	0	-
Peak Hour Factor	100	100	100	100	100	100	100	100	100	100	100	100
Heavy Vehicles, %	7	7	7	0	0	0	0	0	0	1	1	1
Mvmt Flow	10	0	32	0	0	0	52	311	0	0	1071	15

Major/Minor	Minor2			Minor1			Major1			Major2		
Conflicting Flow All	1494	1494	1079	1510	1501	311	1086	0	0	311	0	0
Stage 1	1079	1079	-	415	415	-	-	-	-	-	-	-
Stage 2	415	415	-	1095	1086	-	-	-	-	-	-	-
Critical Hdwy	7.17	6.57	6.27	7.1	6.5	6.2	4.1	-	-	4.11	-	-
Critical Hdwy Stg 1	6.17	5.57	-	6.1	5.5	-	-	-	-	-	-	-
Critical Hdwy Stg 2	6.17	5.57	-	6.1	5.5	-	-	-	-	-	-	-
Follow-up Hdwy	3.563	4.063	3.363	3.5	4	3.3	2.2	-	-	2.209	-	-
Pot Cap-1 Maneuver	99	120	259	100	123	734	650	-	-	1255	-	-
Stage 1	259	289	-	619	596	-	-	-	-	-	-	-
Stage 2	605	584	-	261	295	-	-	-	-	-	-	-
Platoon blocked, %								-	-		-	-
Mov Cap-1 Maneuver	92	108	259	81	111	734	650	-	-	1255	-	-
Mov Cap-2 Maneuver	92	108	-	81	111	-	-	-	-	-	-	-
Stage 1	234	289	-	559	538	-	-	-	-	-	-	-
Stage 2	546	527	-	229	295	-	-	-	-	-	-	-

Approach	EB	WB	NB	SB
HCM Control Delay, s	30.8	0	1.6	0
HCM LOS	D	A		

Minor Lane/Major Mvmt	NBL	NBT	NBR	EBLn1	WBLn1	SBL	SBT	SBR
Capacity (veh/h)	650	-	-	181	-	1255	-	-
HCM Lane V/C Ratio	0.08	-	-	0.232	-	-	-	-
HCM Control Delay (s)	11	0	-	30.8	0	0	-	-
HCM Lane LOS	B	A	-	D	A	A	-	-
HCM 95th %tile Q(veh)	0.3	-	-	0.9	-	0	-	-

LANE LEVEL OF SERVICE

Lane Level of Service

Site: 6 [2037 With Project - Alt 6 Revised Proposal (Site Folder: Sunday PM Peak Hour)]

Output produced by SIDRA INTERSECTION Version: 9.1.1.200

47 North
Bullfrog Rd / SR 903
Site Category: (None)
Roundabout

	Approaches			Intersection
	South	East	North	
LOS	A	F	F	F

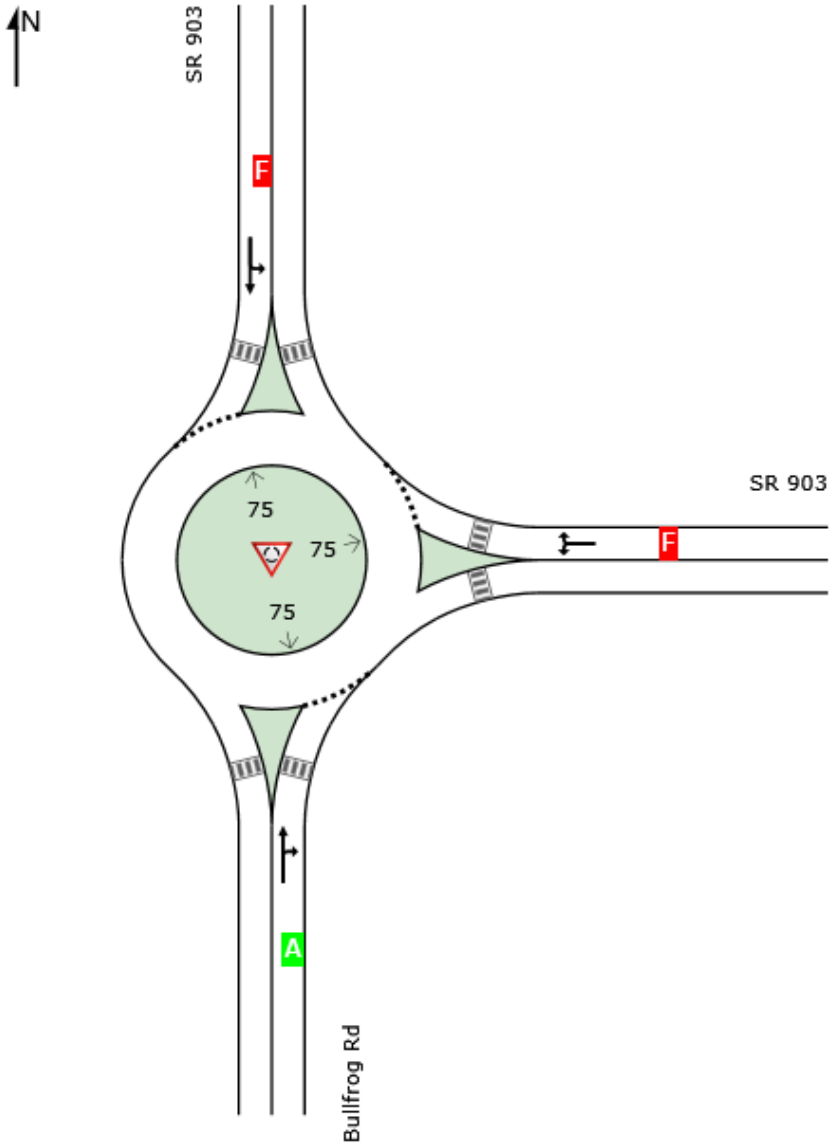

Site Level of Service (LOS) Method: Delay & v/c (HCM 6). Site LOS Method is specified in the Parameter Settings dialog (Options tab).
Roundabout LOS Method: Same as Sign Control.
Lane LOS values are based on average delay and v/c ratio (degree of saturation) per lane.
LOS F will result if v/c > 1 irrespective of lane delay value (does not apply for approaches and intersection).
Intersection and Approach LOS values are based on average delay for all lanes (v/c not used as specified in HCM 6).
Delay Model: HCM Delay Formula (Stopline Delay: Geometric Delay is not included).

LANE SUMMARY

Site: 6 [2037 With Project - Alt 6 Revised Proposal (Site Folder: Sunday PM Peak Hour)]

Output produced by SIDRA INTERSECTION Version: 9.1.1.200

47 North
Bullfrog Rd / SR 903
Site Category: (None)
Roundabout

Lane Use and Performance

	Demand Flows [Total veh/h	HV] %	Arrival Flows [Total veh/h	HV] %	Cap. veh/h	Deg. Satn v/c	Lane Util. %	Aver. Delay sec	Level of Service	95% Back Of Queue [Veh	Dist] ft	Lane Config	Lane Length ft	Cap. Adj. %	Prob. Block. %
South: Bullfrog Rd															
Lane 1[d]	321	0.0	321	0.0	949	0.338	100	7.4	LOS A	1.8	43.9	Full	1600	0.0	0.0
Approach	321	0.0	321	0.0		0.338		7.4	LOS A	1.8	43.9				
East: SR 903															
Lane 1[d]	1245	1.1	1245	1.1	1154	1.079	100	61.5	LOS F	84.9	2141.3	Full	1600	0.0	14.4
Approach	1245	1.1	1245	1.1		1.079		61.5	LOS F	84.9	2141.3				
North: SR 903															
Lane 1[d]	712	0.3	712	0.3	651	1.093	100	85.4	LOS F	35.1	879.3	Full	1600	0.0	0.0
Approach	712	0.3	712	0.3		1.093		85.4	LOS F	35.1	879.3				
All Vehicles	2278	0.7	2278	0.7		1.093		61.3	LOS F	84.9	2141.3				

Site Level of Service (LOS) Method: Delay & v/c (HCM 6). Site LOS Method is specified in the Parameter Settings dialog (Options tab).
Roundabout LOS Method: Same as Sign Control.
Lane LOS values are based on average delay and v/c ratio (degree of saturation) per lane.
LOS F will result if v/c > 1 irrespective of lane delay value (does not apply for approaches and intersection).
Intersection and Approach LOS values are based on average delay for all lanes (v/c not used as specified in HCM 6).
Roundabout Capacity Model: US HCM 6.
Delay Model: HCM Delay Formula (Stopline Delay: Geometric Delay is not included).
Queue Model: SIDRA queue estimation methods are used for Back of Queue and Queue at Start of Gap.
Gap-Acceptance Capacity Formula: Siegloch M1 implied by US HCM 6 Roundabout Capacity Model.
HV (%) values are calculated for All Movement Classes of All Heavy Vehicle Model Designation.
Arrival Flows used in performance calculations are adjusted to include any Initial Queued Demand and Upstream Capacity Constraint effects.

d Dominant lane on roundabout approach

Approach Lane Flows (veh/h)

South: Bullfrog Rd

Mov. From S To Exit:	T1 N	R2 E	Total	%HV	Cap. veh/h	Deg. Satn v/c	Lane Util. %	Prob. SL Ov. %	Ov. Lane No.
Lane 1	164	157	321	0.0	949	0.338	100	NA	NA
Approach	164	157	321	0.0		0.338			

East: SR 903

Mov. From E To Exit:	L2 S	R2 N	Total	%HV	Cap. veh/h	Deg. Satn v/c	Lane Util. %	Prob. SL Ov. %	Ov. Lane No.
Lane 1	780	465	1245	1.1	1154	1.079	100	NA	NA
Approach	780	465	1245	1.1		1.079			

North: SR 903

Mov.	L2	T1	Total	%HV		Deg.	Lane	Prob.	Ov.

From N To Exit:	E	S			Cap. veh/h	Satn v/c	Util. %	SL Ov. %	Lane No.
Lane 1	406	306	712	0.3	651	1.093	100	NA	NA
Approach	406	306	712	0.3		1.093			

	Total	%HV	Deg.Satn (v/c)
All Vehicles	2278	0.7	1.093

Arrival Flows used in performance calculations are adjusted to include any Initial Queued Demand and Upstream Capacity Constraint effects.

Merge Analysis

	Exit Lane Number	Short Lane Length ft	Percent Opng in Lane %	Opposing Flow Rate veh/h	Critical Gap pcu/h	Follow-up Headway sec	Lane Flow Rate veh/h	Capacity veh/h	Deg. Satn v/c	Min. Delay sec	Merge Delay sec
There are no Exit Short Lanes for Merge Analysis at this Site.											

Variable Demand Analysis

	Initial Queued Demand veh	Residual Queued Demand veh	Time for Residual Demand to Clear sec	Duration of Oversatn sec
South: Bullfrog Rd				
Lane 1	0.0	0.0	0.0	0.0
East: SR 903				
Lane 1	0.0	22.9	71.4	NA
North: SR 903				
Lane 1	0.0	15.1	83.7	NA

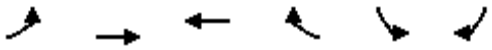

Lane Group	EBL	EBT	WBT	WBR	SBL	SBR
Lane Configurations						
Traffic Volume (vph)	11	759	1498	30	20	16
Future Volume (vph)	11	759	1498	30	20	16
Ideal Flow (vphpl)	1900	1900	1900	1900	1900	1900
Link Speed (mph)		25	25		30	
Link Distance (ft)		814	1314		535	
Travel Time (s)		22.2	35.8		12.2	
Confl. Peds. (#/hr)	5			5		
Peak Hour Factor	1.00	1.00	1.00	1.00	1.00	1.00
Heavy Vehicles (%)	1%	1%	1%	1%	0%	0%
Shared Lane Traffic (%)						
Sign Control		Free	Free		Stop	

Intersection Summary	
Area Type:	Other

Control Type: Unsignalized

Intersection	
Int Delay, s/veh	2.1

Movement	EBL	EBT	WBT	WBR	SBL	SBR
Lane Configurations						
Traffic Vol, veh/h	11	759	1498	30	20	16
Future Vol, veh/h	11	759	1498	30	20	16
Conflicting Peds, #/hr	5	0	0	5	0	0
Sign Control	Free	Free	Free	Free	Stop	Stop
RT Channelized	-	None	-	None	-	None
Storage Length	-	-	-	-	0	-
Veh in Median Storage, #	-	0	0	-	0	-
Grade, %	-	0	0	-	0	-
Peak Hour Factor	100	100	100	100	100	100
Heavy Vehicles, %	1	1	1	1	0	0
Mvmt Flow	11	759	1498	30	20	16

Major/Minor	Major1		Major2		Minor2	
Conflicting Flow All	1533	0	-	0	2299	1518
Stage 1	-	-	-	-	1518	-
Stage 2	-	-	-	-	781	-
Critical Hdwy	4.11	-	-	-	6.4	6.2
Critical Hdwy Stg 1	-	-	-	-	5.4	-
Critical Hdwy Stg 2	-	-	-	-	5.4	-
Follow-up Hdwy	2.209	-	-	-	3.5	3.3
Pot Cap-1 Maneuver	437	-	-	-	43	148
Stage 1	-	-	-	-	202	-
Stage 2	-	-	-	-	455	-
Platoon blocked, %		-	-	-		
Mov Cap-1 Maneuver	435	-	-	-	41	147
Mov Cap-2 Maneuver	-	-	-	-	41	-
Stage 1	-	-	-	-	192	-
Stage 2	-	-	-	-	453	-

Approach	EB	WB	SB
HCM Control Delay, s	0.2	0	130.9
HCM LOS			F

Minor Lane/Major Mvmt	EBL	EBT	WBT	WBR	SBLn1
Capacity (veh/h)	435	-	-	-	60
HCM Lane V/C Ratio	0.025	-	-	-	0.6
HCM Control Delay (s)	13.5	0	-	-	130.9
HCM Lane LOS	B	A	-	-	F
HCM 95th %tile Q(veh)	0.1	-	-	-	2.5



Lane Group	EBL	EBT	EBR	WBL	WBT	WBR	NBL	NBT	NBR	SBL	SBT	SBR
Lane Configurations												
Traffic Volume (vph)	6	665	93	30	1349	30	208	0	90	10	10	26
Future Volume (vph)	6	665	93	30	1349	30	208	0	90	10	10	26
Ideal Flow (vphpl)	1900	1900	1900	1900	1900	1900	1900	1900	1900	1900	1900	1900
Link Speed (mph)		25			25			25			25	
Link Distance (ft)		1314			374			633			254	
Travel Time (s)		35.8			10.2			17.3			6.9	
Confl. Peds. (#/hr)			3	3								
Peak Hour Factor	1.00	1.00	1.00	1.00	1.00	1.00	1.00	1.00	1.00	1.00	1.00	1.00
Heavy Vehicles (%)	1%	1%	1%	1%	1%	1%	3%	3%	3%	0%	0%	0%
Shared Lane Traffic (%)												
Sign Control		Free			Free			Stop			Stop	

Intersection Summary	
Area Type:	Other

Control Type: Unsignalized

Intersection	
Int Delay, s/veh	549.6

Movement	EBL	EBT	EBR	WBL	WBT	WBR	NBL	NBT	NBR	SBL	SBT	SBR
Lane Configurations		↕			↕			↕			↕	
Traffic Vol, veh/h	6	665	93	30	1349	30	208	0	90	10	10	26
Future Vol, veh/h	6	665	93	30	1349	30	208	0	90	10	10	26
Conflicting Peds, #/hr	0	0	3	3	0	0	0	0	0	0	0	0
Sign Control	Free	Free	Free	Free	Free	Free	Stop	Stop	Stop	Stop	Stop	Stop
RT Channelized	-	-	None	-	-	None	-	-	None	-	-	None
Storage Length	-	-	-	-	-	-	-	-	-	-	-	-
Veh in Median Storage, #	-	0	-	-	0	-	-	0	-	-	0	-
Grade, %	-	0	-	-	0	-	-	0	-	-	0	-
Peak Hour Factor	100	100	100	100	100	100	100	100	100	100	100	100
Heavy Vehicles, %	1	1	1	1	1	1	3	3	3	0	0	0
Mvmt Flow	6	665	93	30	1349	30	208	0	90	10	10	26

Major/Minor	Major1			Major2			Minor1			Minor2		
Conflicting Flow All	1379	0	0	761	0	0	2169	2166	715	2193	2197	1364
Stage 1	-	-	-	-	-	-	727	727	-	1424	1424	-
Stage 2	-	-	-	-	-	-	1442	1439	-	769	773	-
Critical Hdwy	4.11	-	-	4.11	-	-	7.13	6.53	6.23	7.1	6.5	6.2
Critical Hdwy Stg 1	-	-	-	-	-	-	6.13	5.53	-	6.1	5.5	-
Critical Hdwy Stg 2	-	-	-	-	-	-	6.13	5.53	-	6.1	5.5	-
Follow-up Hdwy	2.209	-	-	2.209	-	-	3.527	4.027	3.327	3.5	4	3.3
Pot Cap-1 Maneuver	500	-	-	856	-	-	~ 34	47	429	33	46	182
Stage 1	-	-	-	-	-	-	414	428	-	170	204	-
Stage 2	-	-	-	-	-	-	~ 164	197	-	397	412	-
Platoon blocked, %		-	-		-	-						
Mov Cap-1 Maneuver	500	-	-	854	-	-	~ 20	39	428	23	38	182
Mov Cap-2 Maneuver	-	-	-	-	-	-	~ 20	39	-	23	38	-
Stage 1	-	-	-	-	-	-	404	418	-	166	173	-
Stage 2	-	-	-	-	-	-	~ 112	167	-	307	402	-

Approach	EB	WB	NB	SB
HCM Control Delay, s	0.1	0.2	$ 4610.4	194.9
HCM LOS			F	F

Minor Lane/Major Mvmt	NBLn1	EBL	EBT	EBR	WBL	WBT	WBR	SBLn1
Capacity (veh/h)	28	500	-	-	854	-	-	55
HCM Lane V/C Ratio	10.643	0.012	-	-	0.035	-	-	0.836
HCM Control Delay (s)	$ 4610.4	12.3	0	-	9.4	0	-	194.9
HCM Lane LOS	F	B	A	-	A	A	-	F
HCM 95th %tile Q(veh)	36.8	0	-	-	0.1	-	-	3.6

Notes			
~: Volume exceeds capacity	$: Delay exceeds 300s	+: Computation Not Defined	*: All major volume in platoon



Lane Group	EBL	EBT	EBR	WBL	WBT	WBR	NBL	NBT	NBR	SBL	SBT	SBR
Lane Configurations												
Traffic Volume (vph)	26	698	71	60	1312	50	101	20	15	10	0	6
Future Volume (vph)	26	698	71	60	1312	50	101	20	15	10	0	6
Ideal Flow (vphpl)	1900	1900	1900	1900	1900	1900	1900	1900	1900	1900	1900	1900
Link Speed (mph)		30			30			25			25	
Link Distance (ft)		374			1851			514			309	
Travel Time (s)		8.5			42.1			14.0			8.4	
Confl. Peds. (#/hr)			4	4								
Peak Hour Factor	1.00	1.00	1.00	1.00	1.00	1.00	1.00	1.00	1.00	1.00	1.00	1.00
Heavy Vehicles (%)	2%	2%	2%	1%	1%	1%	2%	2%	2%	0%	0%	0%
Shared Lane Traffic (%)												
Sign Control		Free			Free			Stop			Stop	

Intersection Summary	
Area Type:	Other

Control Type: Unsignalized

Intersection	
Int Delay, s/veh	145.6

Movement	EBL	EBT	EBR	WBL	WBT	WBR	NBL	NBT	NBR	SBL	SBT	SBR
Lane Configurations		↕			↕			↕			↕	
Traffic Vol, veh/h	26	698	71	60	1312	50	101	20	15	10	0	6
Future Vol, veh/h	26	698	71	60	1312	50	101	20	15	10	0	6
Conflicting Peds, #/hr	0	0	4	4	0	0	0	0	0	0	0	0
Sign Control	Free	Free	Free	Free	Free	Free	Stop	Stop	Stop	Stop	Stop	Stop
RT Channelized	-	-	None	-	-	None	-	-	None	-	-	None
Storage Length	-	-	-	-	-	-	-	-	-	-	-	-
Veh in Median Storage, #	-	0	-	-	0	-	-	0	-	-	0	-
Grade, %	-	0	-	-	0	-	-	0	-	-	0	-
Peak Hour Factor	100	100	100	100	100	100	100	100	100	100	100	100
Heavy Vehicles, %	2	2	2	1	1	1	2	2	2	0	0	0
Mvmt Flow	26	698	71	60	1312	50	101	20	15	10	0	6

Major/Minor	Major1			Major2			Minor1			Minor2		
Conflicting Flow All	1362	0	0	773	0	0	2250	2272	738	2260	2282	1337
Stage 1	-	-	-	-	-	-	790	790	-	1457	1457	-
Stage 2	-	-	-	-	-	-	1460	1482	-	803	825	-
Critical Hdwy	4.12	-	-	4.11	-	-	7.12	6.52	6.22	7.1	6.5	6.2
Critical Hdwy Stg 1	-	-	-	-	-	-	6.12	5.52	-	6.1	5.5	-
Critical Hdwy Stg 2	-	-	-	-	-	-	6.12	5.52	-	6.1	5.5	-
Follow-up Hdwy	2.218	-	-	2.209	-	-	3.518	4.018	3.318	3.5	4	3.3
Pot Cap-1 Maneuver	505	-	-	847	-	-	~ 30	40	418	29	40	189
Stage 1	-	-	-	-	-	-	383	402	-	163	196	-
Stage 2	-	-	-	-	-	-	161	189	-	380	390	-
Platoon blocked, %		-	-		-	-						
Mov Cap-1 Maneuver	505	-	-	844	-	-	~ 21	25	416	~ 7	25	189
Mov Cap-2 Maneuver	-	-	-	-	-	-	~ 21	25	-	~ 7	25	-
Stage 1	-	-	-	-	-	-	347	364	-	148	137	-
Stage 2	-	-	-	-	-	-	109	132	-	315	353	-

Approach	EB	WB	NB	SB
HCM Control Delay, s	0.4	0.4	$ 2423.6	$ 908.5
HCM LOS			F	F

Minor Lane/Major Mvmt	NBLn1	EBL	EBT	EBR	WBL	WBT	WBR	SBLn1
Capacity (veh/h)	24	505	-	-	844	-	-	11
HCM Lane V/C Ratio	5.667	0.051	-	-	0.071	-	-	1.455
HCM Control Delay (s)	$ 2423.6	12.5	0	-	9.6	0	-	$ 908.5
HCM Lane LOS	F	B	A	-	A	A	-	F
HCM 95th %tile Q(veh)	17	0.2	-	-	0.2	-	-	2.8

Notes			
~: Volume exceeds capacity	$: Delay exceeds 300s	+: Computation Not Defined	*: All major volume in platoon



Lane Group	EBT	EBR	WBL	WBT	NBL	NBR
Lane Configurations						
Traffic Volume (vph)	25	15	103	10	20	273
Future Volume (vph)	25	15	103	10	20	273
Ideal Flow (vphpl)	1900	1900	1900	1900	1900	1900
Link Speed (mph)	25			25	25	
Link Distance (ft)	358			633	311	
Travel Time (s)	9.8			17.3	8.5	
Peak Hour Factor	1.00	1.00	1.00	1.00	1.00	1.00
Heavy Vehicles (%)	5%	5%	0%	0%	4%	4%
Shared Lane Traffic (%)						
Sign Control	Stop			Stop	Stop	

Intersection Summary	
Area Type:	Other
Control Type: Unsignalized	

Intersection	
Intersection Delay, s/veh	8.5
Intersection LOS	A

Movement	EBT	EBR	WBL	WBT	NBL	NBR
Lane Configurations						
Traffic Vol, veh/h	25	15	103	10	20	273
Future Vol, veh/h	25	15	103	10	20	273
Peak Hour Factor	1.00	1.00	1.00	1.00	1.00	1.00
Heavy Vehicles, %	5	5	0	0	4	4
Mvmt Flow	25	15	103	10	20	273
Number of Lanes	1	0	0	1	1	0

Approach	EB	WB	NB
Opposing Approach	WB	EB	
Opposing Lanes	1	1	0
Conflicting Approach Left		NB	EB
Conflicting Lanes Left	0	1	1
Conflicting Approach Right	NB		WB
Conflicting Lanes Right	1	0	1
HCM Control Delay	7.7	8.6	8.5
HCM LOS	A	A	A

Lane	NBLn1	EBLn1	WBLn1
Vol Left, %	7%	0%	91%
Vol Thru, %	0%	62%	9%
Vol Right, %	93%	38%	0%
Sign Control	Stop	Stop	Stop
Traffic Vol by Lane	293	40	113
LT Vol	20	0	103
Through Vol	0	25	10
RT Vol	273	15	0
Lane Flow Rate	293	40	113
Geometry Grp	1	1	1
Degree of Util (X)	0.309	0.05	0.149
Departure Headway (Hd)	3.795	4.49	4.741
Convergence, Y/N	Yes	Yes	Yes
Cap	949	798	760
Service Time	1.805	2.512	2.741
HCM Lane V/C Ratio	0.309	0.05	0.149
HCM Control Delay	8.5	7.7	8.6
HCM Lane LOS	A	A	A
HCM 95th-tile Q	1.3	0.2	0.5



Lane Group	EBL	EBT	EBR	WBL	WBT	WBR	NBL	NBT	NBR	SBL	SBT	SBR
Lane Configurations												
Traffic Volume (vph)	132	275	120	75	400	185	70	106	110	50	71	57
Future Volume (vph)	132	275	120	75	400	185	70	106	110	50	71	57
Ideal Flow (vphpl)	1900	1900	1900	1900	1900	1900	1900	1900	1900	1900	1900	1900
Storage Length (ft)	150		0	80		0	70		0	70		0
Storage Lanes	1		0	1		0	1		1	1		0
Taper Length (ft)	25			25			25			25		
Link Speed (mph)		25			25			25			25	
Link Distance (ft)		218			305			227			311	
Travel Time (s)		5.9			8.3			6.2			8.5	
Confl. Peds. (#/hr)							1					1
Peak Hour Factor	1.00	1.00	1.00	1.00	1.00	1.00	1.00	1.00	1.00	1.00	1.00	1.00
Heavy Vehicles (%)	2%	2%	2%	2%	2%	2%	2%	2%	2%	0%	0%	0%
Shared Lane Traffic (%)												
Sign Control		Free			Free			Stop			Stop	

Intersection Summary	
Area Type:	Other
Control Type: Unsignalized	

Intersection	
Int Delay, s/veh	86.6

Movement	EBL	EBT	EBR	WBL	WBT	WBR	NBL	NBT	NBR	SBL	SBT	SBR
Lane Configurations												
Traffic Vol, veh/h	132	275	120	75	400	185	70	106	110	50	71	57
Future Vol, veh/h	132	275	120	75	400	185	70	106	110	50	71	57
Conflicting Peds, #/hr	0	0	0	0	0	0	1	0	0	0	0	1
Sign Control	Free	Free	Free	Free	Free	Free	Stop	Stop	Stop	Stop	Stop	Stop
RT Channelized	-	-	None	-	-	None	-	-	None	-	-	None
Storage Length	150	-	-	80	-	-	70	-	0	70	-	-
Veh in Median Storage, #	-	0	-	-	0	-	-	0	-	-	0	-
Grade, %	-	0	-	-	0	-	-	0	-	-	0	-
Peak Hour Factor	100	100	100	100	100	100	100	100	100	100	100	100
Heavy Vehicles, %	2	2	2	2	2	2	2	2	2	0	0	0
Mvmt Flow	132	275	120	75	400	185	70	106	110	50	71	57

Major/Minor	Major1			Major2			Minor1			Minor2		
Conflicting Flow All	585	0	0	395	0	0	1307	1334	335	1350	1302	494
Stage 1	-	-	-	-	-	-	599	599	-	643	643	-
Stage 2	-	-	-	-	-	-	708	735	-	707	659	-
Critical Hdwy	4.12	-	-	4.12	-	-	7.12	6.52	6.22	7.1	6.5	6.2
Critical Hdwy Stg 1	-	-	-	-	-	-	6.12	5.52	-	6.1	5.5	-
Critical Hdwy Stg 2	-	-	-	-	-	-	6.12	5.52	-	6.1	5.5	-
Follow-up Hdwy	2.218	-	-	2.218	-	-	3.518	4.018	3.318	3.5	4	3.3
Pot Cap-1 Maneuver	990	-	-	1164	-	-	137	154	707	129	162	579
Stage 1	-	-	-	-	-	-	488	490	-	465	472	-
Stage 2	-	-	-	-	-	-	426	425	-	429	464	-
Platoon blocked, %		-	-		-	-						
Mov Cap-1 Maneuver	990	-	-	1164	-	-	~ 62	125	707	~ 27	132	578
Mov Cap-2 Maneuver	-	-	-	-	-	-	~ 62	125	-	~ 27	132	-
Stage 1	-	-	-	-	-	-	423	425	-	403	442	-
Stage 2	-	-	-	-	-	-	301	398	-	236	402	-

Approach	EB	WB	NB	SB
HCM Control Delay, s	2.3	0.9	$ 346.3	236.6
HCM LOS			F	F

Minor Lane/Major Mvmt	NBLn1	NBLn2	EBL	EBT	EBR	WBL	WBT	WBR	SBLn1	SBLn2
Capacity (veh/h)	89	707	990	-	-	1164	-	-	27	201
HCM Lane V/C Ratio	1.978	0.156	0.133	-	-	0.064	-	-	1.852	0.637
HCM Control Delay (s)	$ 555.9	11	9.2	-	-	8.3	-	-	$ 714.5	49.9
HCM Lane LOS	F	B	A	-	-	A	-	-	F	E
HCM 95th %tile Q(veh)	15.2	0.5	0.5	-	-	0.2	-	-	6	3.7

Notes			
~: Volume exceeds capacity	$: Delay exceeds 300s	+: Computation Not Defined	*: All major volume in platoon

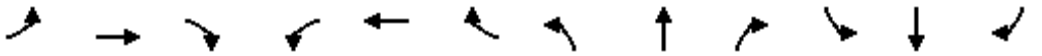

Lane Group	EBL	EBT	EBR	WBL	WBT	WBR	NBL	NBT	NBR	SBL	SBT	SBR
Lane Configurations												
Traffic Volume (vph)	75	370	5	60	545	40	20	61	65	5	81	50
Future Volume (vph)	75	370	5	60	545	40	20	61	65	5	81	50
Ideal Flow (vphpl)	1900	1900	1900	1900	1900	1900	1900	1900	1900	1900	1900	1900
Storage Length (ft)	150		0	175		0	75		0	0		0
Storage Lanes	1		0	1		0	1		1	0		0
Taper Length (ft)	25			25			25			25		
Link Speed (mph)		25			25			25			25	
Link Distance (ft)		494			1886			361			514	
Travel Time (s)		13.5			51.4			9.8			14.0	
Confl. Peds. (#/hr)	2		2	2		2						
Peak Hour Factor	1.00	1.00	1.00	1.00	1.00	1.00	1.00	1.00	1.00	1.00	1.00	1.00
Heavy Vehicles (%)	1%	1%	1%	2%	2%	2%	4%	4%	4%	3%	3%	3%
Shared Lane Traffic (%)												
Sign Control		Free			Free			Stop			Stop	

Intersection Summary	
Area Type:	Other
Control Type: Unsignalized	

Intersection	
Int Delay, s/veh	11.5

Movement	EBL	EBT	EBR	WBL	WBT	WBR	NBL	NBT	NBR	SBL	SBT	SBR
Lane Configurations												
Traffic Vol, veh/h	75	370	5	60	545	40	20	61	65	5	81	50
Future Vol, veh/h	75	370	5	60	545	40	20	61	65	5	81	50
Conflicting Peds, #/hr	2	0	2	2	0	2	0	0	0	0	0	0
Sign Control	Free	Free	Free	Free	Free	Free	Stop	Stop	Stop	Stop	Stop	Stop
RT Channelized	-	-	None	-	-	None	-	-	None	-	-	None
Storage Length	150	-	-	175	-	-	75	-	0	-	-	-
Veh in Median Storage, #	-	0	-	-	0	-	-	0	-	-	0	-
Grade, %	-	0	-	-	0	-	-	0	-	-	0	-
Peak Hour Factor	100	100	100	100	100	100	100	100	100	100	100	100
Heavy Vehicles, %	1	1	1	2	2	2	4	4	4	3	3	3
Mvmt Flow	75	370	5	60	545	40	20	61	65	5	81	50

Major/Minor	Major1			Major2			Minor1			Minor2		
Conflicting Flow All	587	0	0	377	0	0	1276	1232	375	1273	1214	567
Stage 1	-	-	-	-	-	-	525	525	-	687	687	-
Stage 2	-	-	-	-	-	-	751	707	-	586	527	-
Critical Hdwy	4.11	-	-	4.12	-	-	7.14	6.54	6.24	7.13	6.53	6.23
Critical Hdwy Stg 1	-	-	-	-	-	-	6.14	5.54	-	6.13	5.53	-
Critical Hdwy Stg 2	-	-	-	-	-	-	6.14	5.54	-	6.13	5.53	-
Follow-up Hdwy	2.209	-	-	2.218	-	-	3.536	4.036	3.336	3.527	4.027	3.327
Pot Cap-1 Maneuver	993	-	-	1181	-	-	142	176	667	144	181	521
Stage 1	-	-	-	-	-	-	532	526	-	435	446	-
Stage 2	-	-	-	-	-	-	400	435	-	495	527	-
Platoon blocked, %		-	-		-	-						
Mov Cap-1 Maneuver	991	-	-	1179	-	-	70	154	666	82	158	520
Mov Cap-2 Maneuver	-	-	-	-	-	-	70	154	-	82	158	-
Stage 1	-	-	-	-	-	-	491	485	-	402	422	-
Stage 2	-	-	-	-	-	-	277	412	-	361	486	-

Approach	EB	WB	NB	SB
HCM Control Delay, s	1.5	0.8	51.2	52.7
HCM LOS			F	F

Minor Lane/Major Mvmt	NBLn1	NBLn2	EBL	EBT	EBR	WBL	WBT	WBR	SBLn1
Capacity (veh/h)	119	666	991	-	-	1179	-	-	203
HCM Lane V/C Ratio	0.681	0.098	0.076	-	-	0.051	-	-	0.67
HCM Control Delay (s)	83.5	11	8.9	-	-	8.2	-	-	52.7
HCM Lane LOS	F	B	A	-	-	A	-	-	F
HCM 95th %tile Q(veh)	3.6	0.3	0.2	-	-	0.2	-	-	4.1



Lane Group	EBL	EBT	EBR	WBL	WBT	WBR	NBL	NBT	NBR	SBL	SBT	SBR
Lane Configurations												
Traffic Volume (vph)	38	504	141	120	1020	50	438	15	30	10	20	39
Future Volume (vph)	38	504	141	120	1020	50	438	15	30	10	20	39
Ideal Flow (vphpl)	1900	1900	1900	1900	1900	1900	1900	1900	1900	1900	1900	1900
Storage Length (ft)	0		0	0		0	70		0	0		0
Storage Lanes	0		0	0		0	1		0	0		0
Taper Length (ft)	25			25			25			25		
Link Speed (mph)		25			25			25			25	
Link Distance (ft)		1851			1050			401			441	
Travel Time (s)		50.5			28.6			10.9			12.0	
Confl. Peds. (#/hr)	8		3	3		8	4		2	2		4
Peak Hour Factor	1.00	1.00	1.00	1.00	1.00	1.00	1.00	1.00	1.00	1.00	1.00	1.00
Heavy Vehicles (%)	3%	3%	3%	1%	1%	1%	1%	1%	1%	0%	0%	0%
Shared Lane Traffic (%)												
Sign Control		Free			Free			Stop			Stop	

Intersection Summary	
Area Type:	Other
Control Type: Unsignalized	

Intersection	
Int Delay, s/veh	2236.4

Movement	EBL	EBT	EBR	WBL	WBT	WBR	NBL	NBT	NBR	SBL	SBT	SBR
Lane Configurations		↕			↕		↰	↱			↕	
Traffic Vol, veh/h	38	504	141	120	1020	50	438	15	30	10	20	39
Future Vol, veh/h	38	504	141	120	1020	50	438	15	30	10	20	39
Conflicting Peds, #/hr	8	0	3	3	0	8	4	0	2	2	0	4
Sign Control	Free	Free	Free	Free	Free	Free	Stop	Stop	Stop	Stop	Stop	Stop
RT Channelized	-	-	None	-	-	None	-	-	None	-	-	None
Storage Length	-	-	-	-	-	-	70	-	-	-	-	-
Veh in Median Storage, #	-	0	-	-	0	-	-	0	-	-	0	-
Grade, %	-	0	-	-	0	-	-	0	-	-	0	-
Peak Hour Factor	100	100	100	100	100	100	100	100	100	100	100	100
Heavy Vehicles, %	3	3	3	1	1	1	1	1	1	0	0	0
Mvmt Flow	38	504	141	120	1020	50	438	15	30	10	20	39

Major/Minor	Major1			Major2			Minor1			Minor2		
Conflicting Flow All	1078	0	0	648	0	0	1973	1972	580	1968	2017	1057
Stage 1	-	-	-	-	-	-	654	654	-	1293	1293	-
Stage 2	-	-	-	-	-	-	1319	1318	-	675	724	-
Critical Hdwy	4.13	-	-	4.11	-	-	7.11	6.51	6.21	7.1	6.5	6.2
Critical Hdwy Stg 1	-	-	-	-	-	-	6.11	5.51	-	6.1	5.5	-
Critical Hdwy Stg 2	-	-	-	-	-	-	6.11	5.51	-	6.1	5.5	-
Follow-up Hdwy	2.227	-	-	2.209	-	-	3.509	4.009	3.309	3.5	4	3.3
Pot Cap-1 Maneuver	643	-	-	943	-	-	~ 47	63	516	48	59	276
Stage 1	-	-	-	-	-	-	457	465	-	202	235	-
Stage 2	-	-	-	-	-	-	~ 194	228	-	447	433	-
Platoon blocked, %		-	-		-	-						
Mov Cap-1 Maneuver	638	-	-	940	-	-	~ 16	38	514	22	36	273
Mov Cap-2 Maneuver	-	-	-	-	-	-	~ 16	38	-	22	36	-
Stage 1	-	-	-	-	-	-	~ 412	419	-	181	159	-
Stage 2	-	-	-	-	-	-	~ 99	154	-	367	391	-

Approach	EB	WB	NB	SB
HCM Control Delay, s	0.6	0.9	$ 11185.7	278.2
HCM LOS			F	F

Minor Lane/Major Mvmt	NBLn1	NBLn2	EBL	EBT	EBR	WBL	WBT	WBR	SBLn1
Capacity (veh/h)	16	99	638	-	-	940	-	-	60
HCM Lane V/C Ratio	27.375	0.455	0.06	-	-	0.128	-	-	1.15
HCM Control Delay (s)	$ 12327.9	68.6	11	0	-	9.4	0	-	278.2
HCM Lane LOS	F	F	B	A	-	A	A	-	F
HCM 95th %tile Q(veh)	55.7	1.9	0.2	-	-	0.4	-	-	5.7

Notes			
~: Volume exceeds capacity	$: Delay exceeds 300s	+: Computation Not Defined	*: All major volume in platoon

Lane Group	EBL	EBT	EBR	WBL	WBT	WBR	NBL	NBT	NBR	SBL	SBT	SBR
Lane Configurations												
Traffic Volume (vph)	15	320	105	90	490	348	95	115	95	56	165	60
Future Volume (vph)	15	320	105	90	490	348	95	115	95	56	165	60
Ideal Flow (vphpl)	1900	1900	1900	1900	1900	1900	1900	1900	1900	1900	1900	1900
Storage Length (ft)	90		0	100		0	150		0	70		0
Storage Lanes	1		0	1		0	1		0	1		0
Taper Length (ft)	25			25			25			25		
Right Turn on Red			Yes			Yes			Yes			Yes
Link Speed (mph)		25			25			25			25	
Link Distance (ft)		1886			1034			457			401	
Travel Time (s)		51.4			28.2			12.5			10.9	
Confl. Peds. (#/hr)			1	1					2	2		
Peak Hour Factor	1.00	1.00	1.00	1.00	1.00	1.00	1.00	1.00	1.00	1.00	1.00	1.00
Heavy Vehicles (%)	2%	2%	2%	2%	2%	2%	1%	1%	1%	1%	1%	1%
Shared Lane Traffic (%)												
Turn Type	Perm	NA		Perm	NA		Perm	NA		Perm	NA	
Protected Phases		2			6			4			8	
Permitted Phases	2			6			4			8		
Detector Phase	2	2		6	6		4	4		8	8	
Switch Phase												
Minimum Initial (s)	10.0	10.0		10.0	10.0		5.0	5.0		5.0	5.0	
Minimum Split (s)	33.6	33.6		32.6	32.6		31.6	31.6		28.6	28.6	
Total Split (s)	70.0	70.0		70.0	70.0		30.0	30.0		30.0	30.0	
Total Split (%)	70.0%	70.0%		70.0%	70.0%		30.0%	30.0%		30.0%	30.0%	
Yellow Time (s)	3.6	3.6		3.6	3.6		3.6	3.6		3.6	3.6	
All-Red Time (s)	1.0	1.0		1.0	1.0		1.0	1.0		1.0	1.0	
Lost Time Adjust (s)	0.0	0.0		0.0	0.0		0.0	0.0		0.0	0.0	
Total Lost Time (s)	4.6	4.6		4.6	4.6		4.6	4.6		4.6	4.6	
Lead/Lag												
Lead-Lag Optimize?												
Recall Mode	Max	Max		Max	Max		None	None		None	None	

Intersection Summary	
Area Type:	Other
Cycle Length: 100	
Actuated Cycle Length: 92.3	
Natural Cycle: 75	
Control Type: Actuated-Uncoordinated	

Splits and Phases: 14: S Cle Elum Way/Stafford Ave & W First St



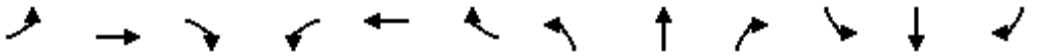

Movement	EBL	EBT	EBR	WBL	WBT	WBR	NBL	NBT	NBR	SBL	SBT	SBR
Lane Configurations												
Traffic Volume (veh/h)	15	320	105	90	490	348	95	115	95	56	165	60
Future Volume (veh/h)	15	320	105	90	490	348	95	115	95	56	165	60
Initial Q (Qb), veh	0	0	0	0	0	0	0	0	0	0	0	0
Ped-Bike Adj(A_pbT)	1.00		1.00	1.00		1.00	1.00		1.00	1.00		1.00
Parking Bus, Adj	1.00	1.00	1.00	1.00	1.00	1.00	1.00	1.00	1.00	1.00	1.00	1.00
Work Zone On Approach		No			No			No			No	
Adj Sat Flow, veh/h/ln	1870	1870	1870	1870	1870	1870	1885	1885	1885	1885	1885	1885
Adj Flow Rate, veh/h	15	320	105	90	490	348	95	115	95	56	165	60
Peak Hour Factor	1.00	1.00	1.00	1.00	1.00	1.00	1.00	1.00	1.00	1.00	1.00	1.00
Percent Heavy Veh, %	2	2	2	2	2	2	1	1	1	1	1	1
Cap, veh/h	327	918	301	634	693	492	205	213	176	212	294	107
Arrive On Green	0.68	0.68	0.68	0.68	0.68	0.68	0.22	0.22	0.22	0.22	0.22	0.22
Sat Flow, veh/h	656	1348	442	962	1017	722	1162	953	787	1178	1317	479
Grp Volume(v), veh/h	15	0	425	90	0	838	95	0	210	56	0	225
Grp Sat Flow(s),veh/h/ln	656	0	1790	962	0	1740	1162	0	1739	1178	0	1796
Q Serve(g_s), s	1.4	0.0	9.5	4.1	0.0	28.5	7.6	0.0	10.2	4.2	0.0	10.7
Cycle Q Clear(g_c), s	29.9	0.0	9.5	13.7	0.0	28.5	18.3	0.0	10.2	14.5	0.0	10.7
Prop In Lane	1.00		0.25	1.00		0.42	1.00		0.45	1.00		0.27
Lane Grp Cap(c), veh/h	327	0	1219	634	0	1184	205	0	389	212	0	401
V/C Ratio(X)	0.05	0.00	0.35	0.14	0.00	0.71	0.46	0.00	0.54	0.26	0.00	0.56
Avail Cap(c_a), veh/h	327	0	1219	634	0	1184	253	0	460	261	0	475
HCM Platoon Ratio	1.00	1.00	1.00	1.00	1.00	1.00	1.00	1.00	1.00	1.00	1.00	1.00
Upstream Filter(I)	1.00	0.00	1.00	1.00	0.00	1.00	1.00	0.00	1.00	1.00	0.00	1.00
Uniform Delay (d), s/veh	18.6	0.0	6.4	9.3	0.0	9.4	41.2	0.0	32.9	39.3	0.0	33.1
Incr Delay (d2), s/veh	0.3	0.0	0.8	0.5	0.0	3.6	2.3	0.0	1.7	0.9	0.0	1.7
Initial Q Delay(d3),s/veh	0.0	0.0	0.0	0.0	0.0	0.0	0.0	0.0	0.0	0.0	0.0	0.0
%ile BackOfQ(50%),veh/ln	0.2	0.0	3.5	0.9	0.0	10.7	2.3	0.0	4.5	1.3	0.0	4.8
Unsig. Movement Delay, s/veh												
LnGrp Delay(d),s/veh	18.9	0.0	7.2	9.7	0.0	13.0	43.5	0.0	34.6	40.3	0.0	34.9
LnGrp LOS	B	A	A	A	A	B	D	A	C	D	A	C
Approach Vol, veh/h		440			928			305			281	
Approach Delay, s/veh		7.6			12.7			37.4			35.9	
Approach LOS		A			B			D			D	

Timer - Assigned Phs	2	4	6	8
Phs Duration (G+Y+Rc), s	70.0	26.1	70.0	26.1
Change Period (Y+Rc), s	4.6	4.6	4.6	4.6
Max Green Setting (Gmax), s	65.4	25.4	65.4	25.4
Max Q Clear Time (g_c+I1), s	31.9	20.3	30.5	16.5
Green Ext Time (p_c), s	3.3	1.0	9.3	1.4

Intersection Summary	
HCM 6th Ctrl Delay	18.7
HCM 6th LOS	B

Notes

User approved pedestrian interval to be less than phase max green.



Lane Group	EBL	EBT	EBR	WBL	WBT	WBR	NBL	NBT	NBR	SBL	SBT	SBR
Lane Configurations												
Traffic Volume (vph)	37	342	180	15	515	50	648	50	10	30	25	27
Future Volume (vph)	37	342	180	15	515	50	648	50	10	30	25	27
Ideal Flow (vphpl)	1900	1900	1900	1900	1900	1900	1900	1900	1900	1900	1900	1900
Storage Length (ft)	0		0	0		0	150		0	0		0
Storage Lanes	0		0	0		0	1		0	0		0
Taper Length (ft)	25			25			25			25		
Link Speed (mph)		25			25			25			25	
Link Distance (ft)		1050			503			379			273	
Travel Time (s)		28.6			13.7			10.3			7.4	
Confl. Peds. (#/hr)			1	1					1	1		
Peak Hour Factor	1.00	1.00	1.00	1.00	1.00	1.00	1.00	1.00	1.00	1.00	1.00	1.00
Heavy Vehicles (%)	2%	2%	2%	1%	1%	1%	2%	2%	2%	8%	8%	8%
Parking (#/hr)								0	0			
Shared Lane Traffic (%)												
Sign Control		Free			Free			Stop			Stop	

Intersection Summary	
Area Type:	Other
Control Type: Unsignalized	

Intersection	
Int Delay, s/veh	520

Movement	EBL	EBT	EBR	WBL	WBT	WBR	NBL	NBT	NBR	SBL	SBT	SBR
Lane Configurations												
Traffic Vol, veh/h	37	342	180	15	515	50	648	50	10	30	25	27
Future Vol, veh/h	37	342	180	15	515	50	648	50	10	30	25	27
Conflicting Peds, #/hr	0	0	1	1	0	0	0	0	1	1	0	0
Sign Control	Free	Free	Free	Free	Free	Free	Stop	Stop	Stop	Stop	Stop	Stop
RT Channelized	-	-	None	-	-	None	-	-	None	-	-	None
Storage Length	-	-	-	-	-	-	150	-	-	-	-	-
Veh in Median Storage, #	-	0	-	-	0	-	-	0	-	-	0	-
Grade, %	-	0	-	-	0	-	-	0	-	-	0	-
Peak Hour Factor	100	100	100	100	100	100	100	100	100	100	100	100
Heavy Vehicles, %	2	2	2	1	1	1	2	2	2	8	8	8
Mvmt Flow	37	342	180	15	515	50	648	50	10	30	25	27

Major/Minor	Major1			Major2			Minor1			Minor2		
Conflicting Flow All	565	0	0	523	0	0	1103	1102	434	1107	1167	540
Stage 1	-	-	-	-	-	-	507	507	-	570	570	-
Stage 2	-	-	-	-	-	-	596	595	-	537	597	-
Critical Hdwy	4.12	-	-	4.11	-	-	7.12	6.52	6.22	7.18	6.58	6.28
Critical Hdwy Stg 1	-	-	-	-	-	-	6.12	5.52	-	6.18	5.58	-
Critical Hdwy Stg 2	-	-	-	-	-	-	6.12	5.52	-	6.18	5.58	-
Follow-up Hdwy	2.218	-	-	2.209	-	-	3.518	4.018	3.318	3.572	4.072	3.372
Pot Cap-1 Maneuver	1007	-	-	1049	-	-	~ 189	212	622	183	189	530
Stage 1	-	-	-	-	-	-	~ 548	539	-	496	496	-
Stage 2	-	-	-	-	-	-	~ 490	492	-	517	482	-
Platoon blocked, %		-	-		-	-						
Mov Cap-1 Maneuver	1007	-	-	1048	-	-	~ 151	196	621	137	175	530
Mov Cap-2 Maneuver	-	-	-	-	-	-	~ 151	196	-	137	175	-
Stage 1	-	-	-	-	-	-	~ 518	510	-	470	486	-
Stage 2	-	-	-	-	-	-	~ 432	482	-	434	456	-

Approach	EB	WB	NB	SB
HCM Control Delay, s	0.6	0.2	$ 1412.2	35.2
HCM LOS			F	E

Minor Lane/Major Mvmt	NBLn1	NBLn2	EBL	EBT	EBR	WBL	WBT	WBR	SBLn1
Capacity (veh/h)	151	221	1007	-	-	1048	-	-	199
HCM Lane V/C Ratio	4.291	0.271	0.037	-	-	0.014	-	-	0.412
HCM Control Delay (s)	$ 1540.4	27.3	8.7	0	-	8.5	0	-	35.2
HCM Lane LOS	F	D	A	A	-	A	A	-	E
HCM 95th %tile Q(veh)	65.8	1.1	0.1	-	-	0	-	-	1.9

Notes			
~: Volume exceeds capacity	$: Delay exceeds 300s	+: Computation Not Defined	*: All major volume in platoon

Lane Group	EBL	EBT	EBR	WBL	WBT	WBR	NBL	NBT	NBR	SBL	SBT	SBR
Lane Configurations												
Traffic Volume (vph)	15	306	126	35	473	282	459	386	75	38	162	25
Future Volume (vph)	15	306	126	35	473	282	459	386	75	38	162	25
Ideal Flow (vphpl)	1900	1900	1900	1900	1900	1900	1900	1900	1900	1900	1900	1900
Storage Length (ft)	75		0	100		0	150		0	125		0
Storage Lanes	1		0	1		0	1		0	1		0
Taper Length (ft)	25			25			25			25		
Right Turn on Red			Yes			Yes			Yes			Yes
Link Speed (mph)		25			25			25			25	
Link Distance (ft)		1034			490			313			379	
Travel Time (s)		28.2			13.4			8.5			10.3	
Confl. Peds. (#/hr)	12		13	13		12	8		5	5		8
Peak Hour Factor	1.00	1.00	1.00	1.00	1.00	1.00	1.00	1.00	1.00	1.00	1.00	1.00
Heavy Vehicles (%)	2%	2%	2%	1%	1%	1%	2%	2%	2%	3%	3%	3%
Parking (#/hr)		0	0		0	0		0	0		0	0
Shared Lane Traffic (%)												
Turn Type	Perm	NA		Perm	NA		Perm	NA		Perm	NA	
Protected Phases		2			6			8			4	
Permitted Phases	2			6			8			4		
Detector Phase	2	2		6	6		8	8		4	4	
Switch Phase												
Minimum Initial (s)	15.0	15.0		15.0	15.0		8.0	8.0		8.0	8.0	
Minimum Split (s)	29.5	29.5		28.5	28.5		27.5	27.5		29.5	29.5	
Total Split (s)	58.0	58.0		58.0	58.0		32.0	32.0		32.0	32.0	
Total Split (%)	64.4%	64.4%		64.4%	64.4%		35.6%	35.6%		35.6%	35.6%	
Yellow Time (s)	3.5	3.5		3.5	3.5		3.5	3.5		3.5	3.5	
All-Red Time (s)	1.0	1.0		1.0	1.0		1.0	1.0		1.0	1.0	
Lost Time Adjust (s)	0.0	0.0		0.0	0.0		0.0	0.0		0.0	0.0	
Total Lost Time (s)	4.5	4.5		4.5	4.5		4.5	4.5		4.5	4.5	
Lead/Lag												
Lead-Lag Optimize?												
Recall Mode	C-Min	C-Min		C-Min	C-Min		None	None		None	None	

Intersection Summary	
Area Type:	Other
Cycle Length: 90	
Actuated Cycle Length: 90	
Offset: 0 (0%), Referenced to phase 2:EBTL and 6:WBTL, Start of Green	
Natural Cycle: 65	
Control Type: Actuated-Coordinated	

Splits and Phases: 16: Oakes Ave & W First St



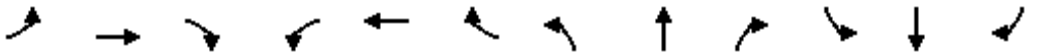

Movement	EBL	EBT	EBR	WBL	WBT	WBR	NBL	NBT	NBR	SBL	SBT	SBR
Lane Configurations												
Traffic Volume (veh/h)	15	306	126	35	473	282	459	386	75	38	162	25
Future Volume (veh/h)	15	306	126	35	473	282	459	386	75	38	162	25
Initial Q (Qb), veh	0	0	0	0	0	0	0	0	0	0	0	0
Ped-Bike Adj(A_pbT)	1.00		0.99	1.00		0.99	0.99		0.99	1.00		0.99
Parking Bus, Adj	1.00	1.00	0.90	1.00	1.00	0.90	1.00	1.00	0.90	1.00	1.00	0.90
Work Zone On Approach		No			No			No			No	
Adj Sat Flow, veh/h/ln	1870	1870	1870	1885	1885	1885	1870	1870	1870	1856	1856	1856
Adj Flow Rate, veh/h	15	306	126	35	473	282	459	386	75	38	162	25
Peak Hour Factor	1.00	1.00	1.00	1.00	1.00	1.00	1.00	1.00	1.00	1.00	1.00	1.00
Percent Heavy Veh, %	2	2	2	1	1	1	2	2	2	3	3	3
Cap, veh/h	500	671	276	506	589	351	336	417	81	110	431	66
Arrive On Green	0.59	0.59	0.59	1.00	1.00	1.00	0.31	0.31	0.31	0.31	0.31	0.31
Sat Flow, veh/h	706	1129	465	961	991	591	1187	1366	265	924	1410	218
Grp Volume(v), veh/h	15	0	432	35	0	755	459	0	461	38	0	187
Grp Sat Flow(s),veh/h/ln	706	0	1594	961	0	1583	1187	0	1631	924	0	1627
Q Serve(g_s), s	0.8	0.0	13.6	0.9	0.0	0.0	19.4	0.0	24.6	2.9	0.0	8.1
Cycle Q Clear(g_c), s	0.8	0.0	13.6	14.5	0.0	0.0	27.5	0.0	24.6	27.5	0.0	8.1
Prop In Lane	1.00		0.29	1.00		0.37	1.00		0.16	1.00		0.13
Lane Grp Cap(c), veh/h	500	0	947	506	0	941	336	0	498	110	0	497
V/C Ratio(X)	0.03	0.00	0.46	0.07	0.00	0.80	1.37	0.00	0.92	0.35	0.00	0.38
Avail Cap(c_a), veh/h	500	0	947	506	0	941	336	0	498	110	0	497
HCM Platoon Ratio	1.00	1.00	1.00	2.00	2.00	2.00	1.00	1.00	1.00	1.00	1.00	1.00
Upstream Filter(I)	0.95	0.00	0.95	0.66	0.00	0.66	1.00	0.00	1.00	1.00	0.00	1.00
Uniform Delay (d), s/veh	7.6	0.0	10.2	1.8	0.0	0.0	37.6	0.0	30.2	43.9	0.0	24.5
Incr Delay (d2), s/veh	0.1	0.0	1.5	0.2	0.0	4.9	183.4	0.0	22.8	0.7	0.0	0.2
Initial Q Delay(d3),s/veh	0.0	0.0	0.0	0.0	0.0	0.0	0.0	0.0	0.0	0.0	0.0	0.0
%ile BackOfQ(50%),veh/ln	0.1	0.0	4.8	0.1	0.0	1.3	24.6	0.0	12.6	0.9	0.0	3.1
Unsig. Movement Delay, s/veh												
LnGrp Delay(d),s/veh	7.7	0.0	11.7	2.0	0.0	4.9	221.0	0.0	53.1	44.6	0.0	24.7
LnGrp LOS	A	A	B	A	A	A	F	A	D	D	A	C
Approach Vol, veh/h		447			790			920			225	
Approach Delay, s/veh		11.5			4.7			136.9			28.1	
Approach LOS		B			A			F			C	

Timer - Assigned Phs		2		4		6		8				
Phs Duration (G+Y+Rc), s		58.0		32.0		58.0		32.0				
Change Period (Y+Rc), s		4.5		4.5		4.5		4.5				
Max Green Setting (Gmax), s		53.5		27.5		53.5		27.5				
Max Q Clear Time (g_c+I1), s		15.6		29.5		16.5		29.5				
Green Ext Time (p_c), s		3.5		0.0		7.6		0.0				

Intersection Summary												
HCM 6th Ctrl Delay			59.2									
HCM 6th LOS			E									



Lane Group	EBL	EBT	EBR	WBL	WBT	WBR	NBL	NBT	NBR	SBL	SBT	SBR
Lane Configurations												
Traffic Volume (vph)	26	239	112	25	417	40	107	25	10	5	20	36
Future Volume (vph)	26	239	112	25	417	40	107	25	10	5	20	36
Ideal Flow (vphpl)	1900	1900	1900	1900	1900	1900	1900	1900	1900	1900	1900	1900
Link Speed (mph)		25			25			25			25	
Link Distance (ft)		503			709			369			307	
Travel Time (s)		13.7			19.3			10.1			8.4	
Confl. Peds. (#/hr)	1		1	1		1			10	10		
Peak Hour Factor	1.00	1.00	1.00	1.00	1.00	1.00	1.00	1.00	1.00	1.00	1.00	1.00
Heavy Vehicles (%)	2%	2%	2%	1%	1%	1%	0%	0%	0%	0%	0%	0%
Parking (#/hr)	0	0	0	0	0	0	0	0	0	0	0	0
Shared Lane Traffic (%)												
Sign Control		Stop			Stop			Stop			Stop	

Intersection Summary	
Area Type:	Other
Control Type: Unsignalized	

Intersection	
Intersection Delay, s/veh	15.1
Intersection LOS	C

Movement	EBL	EBT	EBR	WBL	WBT	WBR	NBL	NBT	NBR	SBL	SBT	SBR
Lane Configurations												
Traffic Vol, veh/h	26	239	112	25	417	40	107	25	10	5	20	36
Future Vol, veh/h	26	239	112	25	417	40	107	25	10	5	20	36
Peak Hour Factor	1.00	1.00	1.00	1.00	1.00	1.00	1.00	1.00	1.00	1.00	1.00	1.00
Heavy Vehicles, %	2	2	2	1	1	1	0	0	0	0	0	0
Mvmt Flow	26	239	112	25	417	40	107	25	10	5	20	36
Number of Lanes	0	1	0	0	1	0	0	1	0	0	1	0

Approach	EB	WB	NB	SB
Opposing Approach	WB	EB	SB	NB
Opposing Lanes	1	1	1	1
Conflicting Approach Left	SB	NB	EB	WB
Conflicting Lanes Left	1	1	1	1
Conflicting Approach Right	NB	SB	WB	EB
Conflicting Lanes Right	1	1	1	1
HCM Control Delay	13.8	18	11.3	9.8
HCM LOS	B	C	B	A

Lane	NBLn1	EBLn1	WBLn1	SBLn1
Vol Left, %	75%	7%	5%	8%
Vol Thru, %	18%	63%	87%	33%
Vol Right, %	7%	30%	8%	59%
Sign Control	Stop	Stop	Stop	Stop
Traffic Vol by Lane	142	377	482	61
LT Vol	107	26	25	5
Through Vol	25	239	417	20
RT Vol	10	112	40	36
Lane Flow Rate	142	377	482	61
Geometry Grp	1	1	1	1
Degree of Util (X)	0.246	0.531	0.675	0.102
Departure Headway (Hd)	6.246	5.073	5.041	6.026
Convergence, Y/N	Yes	Yes	Yes	Yes
Cap	574	709	718	592
Service Time	4.301	3.113	3.078	4.089
HCM Lane V/C Ratio	0.247	0.532	0.671	0.103
HCM Control Delay	11.3	13.8	18	9.8
HCM Lane LOS	B	B	C	A
HCM 95th-tile Q	1	3.2	5.3	0.3

Lane Group	EBL	EBT	EBR	WBL	WBT	WBR	NBL	NBT	NBR	SBL	SBT	SBR
Lane Configurations												
Traffic Volume (vph)	45	324	20	25	760	87	5	15	25	117	35	15
Future Volume (vph)	45	324	20	25	760	87	5	15	25	117	35	15
Satd. Flow (prot)	1770	1658	0	1770	1647	0	0	1877	1454	0	1830	1454
Flt Permitted	0.257			0.544				0.933			0.762	
Satd. Flow (perm)	478	1658	0	1006	1647	0	0	1770	1416	0	1442	1414
Satd. Flow (RTOR)		6			11				25			18
Confl. Peds. (#/hr)	4		8	8		4	5		4	4		5
Peak Hour Factor	1.00	1.00	1.00	1.00	1.00	1.00	1.00	1.00	1.00	1.00	1.00	1.00
Heavy Vehicles (%)	2%	2%	2%	2%	2%	2%	0%	0%	0%	0%	0%	0%
Parking (#/hr)		0	0		0	0			0			0
Shared Lane Traffic (%)												
Lane Group Flow (vph)	45	344	0	25	847	0	0	20	25	0	152	15
Turn Type	Perm	NA		Perm	NA		Perm	NA	custom	Perm	NA	custom
Protected Phases		2			6			8			4	
Permitted Phases	2			6			8		2	4		6
Detector Phase	2	2		6	6		8	8	2	4	4	6
Switch Phase												
Minimum Initial (s)	20.0	20.0		20.0	20.0		8.0	8.0	20.0	8.0	8.0	20.0
Minimum Split (s)	34.5	34.5		34.5	34.5		35.5	35.5	34.5	34.5	34.5	34.5
Total Split (s)	58.0	58.0		58.0	58.0		32.0	32.0	58.0	32.0	32.0	58.0
Total Split (%)	64.4%	64.4%		64.4%	64.4%		35.6%	35.6%	64.4%	35.6%	35.6%	64.4%
Yellow Time (s)	3.5	3.5		3.5	3.5		3.5	3.5	3.5	3.5	3.5	3.5
All-Red Time (s)	1.0	1.0		1.0	1.0		1.0	1.0	1.0	1.0	1.0	1.0
Lost Time Adjust (s)	0.0	0.0		0.0	0.0			0.0	0.0		0.0	0.0
Total Lost Time (s)	4.5	4.5		4.5	4.5			4.5	4.5		4.5	4.5
Lead/Lag												
Lead-Lag Optimize?												
Recall Mode	C-Min	C-Min		C-Min	C-Min		None	None	C-Min	None	None	C-Min
Act Effct Green (s)	65.6	65.6		65.6	65.6			15.4	65.6		15.4	65.6
Actuated g/C Ratio	0.73	0.73		0.73	0.73			0.17	0.73		0.17	0.73
v/c Ratio	0.13	0.28		0.03	0.70			0.07	0.02		0.62	0.01
Control Delay	4.9	4.2		5.6	13.2			27.6	2.7		43.8	2.7
Queue Delay	0.0	0.0		0.0	0.0			0.0	0.0		0.0	0.0
Total Delay	4.9	4.2		5.6	13.2			27.6	2.7		43.8	2.7
LOS	A	A		A	B			C	A		D	A
Approach Delay		4.3			13.0			13.8			40.1	
Approach LOS		A			B			B			D	

Intersection Summary	
Cycle Length: 90	
Actuated Cycle Length: 90	
Offset: 0 (0%), Referenced to phase 2:EBTL and 6:WBTL, Start of Green	
Natural Cycle: 90	
Control Type: Actuated-Coordinated	
Maximum v/c Ratio: 0.70	
Intersection Signal Delay: 13.8	Intersection LOS: B
Intersection Capacity Utilization 83.6%	ICU Level of Service E
Analysis Period (min) 15	

Splits and Phases: 18: Pennsylvania Ave & W First St/First St





Lane Group	WBL	WBR	NBT	NBR	SBL	SBT
Lane Configurations						
Traffic Volume (vph)	60	950	20	0	0	298
Future Volume (vph)	60	950	20	0	0	298
Ideal Flow (vphpl)	1900	1900	1900	1900	1900	1900
Link Speed (mph)	40		25			25
Link Distance (ft)	1328		651			197
Travel Time (s)	22.6		17.8			5.4
Confl. Peds. (#/hr)				1	1	
Peak Hour Factor	1.00	1.00	1.00	1.00	1.00	1.00
Heavy Vehicles (%)	3%	3%	5%	5%	3%	3%
Shared Lane Traffic (%)						
Sign Control	Stop		Free			Free

Intersection Summary	
Area Type:	Other

Control Type: Unsignalized

Intersection	
Int Delay, s/veh	34.8

Movement	WBL	WBR	NBT	NBR	SBL	SBT
Lane Configurations						
Traffic Vol, veh/h	60	950	20	0	0	298
Future Vol, veh/h	60	950	20	0	0	298
Conflicting Peds, #/hr	0	0	0	1	1	0
Sign Control	Stop	Stop	Free	Free	Free	Free
RT Channelized	-	None	-	None	-	None
Storage Length	0	-	-	-	-	-
Veh in Median Storage, #	0	-	0	-	-	0
Grade, %	0	-	0	-	-	0
Peak Hour Factor	100	100	100	100	100	100
Heavy Vehicles, %	3	3	5	5	3	3
Mvmt Flow	60	950	20	0	0	298

Major/Minor	Minor1		Major1		Major2	
Conflicting Flow All	318	20	0	-	-	-
Stage 1	20	-	-	-	-	-
Stage 2	298	-	-	-	-	-
Critical Hdwy	6.43	6.23	-	-	-	-
Critical Hdwy Stg 1	5.43	-	-	-	-	-
Critical Hdwy Stg 2	5.43	-	-	-	-	-
Follow-up Hdwy	3.527	3.327	-	-	-	-
Pot Cap-1 Maneuver	673	1055	-	0	0	-
Stage 1	1000	-	-	0	0	-
Stage 2	751	-	-	0	0	-
Platoon blocked, %			-			-
Mov Cap-1 Maneuver	673	1055	-	-	-	-
Mov Cap-2 Maneuver	673	-	-	-	-	-
Stage 1	1000	-	-	-	-	-
Stage 2	751	-	-	-	-	-

Approach	WB	NB	SB
HCM Control Delay, s	45.8	0	0
HCM LOS	E		

Minor Lane/Major Mvmt	NBT	WBLn1	SBT
Capacity (veh/h)	-	1021	-
HCM Lane V/C Ratio	-	0.989	-
HCM Control Delay (s)	-	45.8	-
HCM Lane LOS	-	E	-
HCM 95th %tile Q(veh)	-	18.8	-



Lane Group	WBL	WBR	NBT	NBR	SBL	SBT
Lane Configurations						
Traffic Volume (vph)	0	0	25	0	303	100
Future Volume (vph)	0	0	25	0	303	100
Ideal Flow (vphpl)	1900	1900	1900	1900	1900	1900
Link Speed (mph)	40		25			25
Link Distance (ft)	1319		225			651
Travel Time (s)	22.5		6.1			17.8
Peak Hour Factor	1.00	1.00	1.00	1.00	1.00	1.00
Heavy Vehicles (%)	0%	0%	0%	0%	2%	2%
Shared Lane Traffic (%)						
Sign Control	Free		Stop			Free

Intersection Summary	
Area Type:	Other
Control Type: Unsignalized	

Intersection	
Int Delay, s/veh	0

Movement	WBL	WBR	NBT	NBR	SBL	SBT
Lane Configurations						
Traffic Vol, veh/h	0	0	25	0	303	100
Future Vol, veh/h	0	0	25	0	303	100
Conflicting Peds, #/hr	0	0	0	0	0	0
Sign Control	Free	Free	Stop	Stop	Free	Free
RT Channelized	-	None	-	None	-	None
Storage Length	-	-	-	-	-	-
Veh in Median Storage, #	0	-	0	-	-	0
Grade, %	0	-	0	-	-	0
Peak Hour Factor	100	100	100	100	100	100
Heavy Vehicles, %	0	0	0	0	2	2
Mvmt Flow	0	0	25	0	303	100

Major/Minor	Minor2		Major2	
Conflicting Flow All	706	100	0	0
Stage 1	706	-	-	-
Stage 2	0	-	-	-
Critical Hdwy	6.5	6.2	4.12	-
Critical Hdwy Stg 1	5.5	-	-	-
Critical Hdwy Stg 2	-	-	-	-
Follow-up Hdwy	4	3.3	2.218	-
Pot Cap-1 Maneuver	363	961	-	-
Stage 1	442	-	-	-
Stage 2	-	-	-	-
Platoon blocked, %				-
Mov Cap-1 Maneuver	0	961	-	-
Mov Cap-2 Maneuver	0	-	-	-
Stage 1	0	-	-	-
Stage 2	0	-	-	-

Approach	NB	SB
HCM Control Delay, s		
HCM LOS	-	

Minor Lane/Major Mvmt	NBLn1	SBL	SBT
Capacity (veh/h)	-	-	-
HCM Lane V/C Ratio	-	-	-
HCM Control Delay (s)	-	-	-
HCM Lane LOS	-	-	-
HCM 95th %tile Q(veh)	-	-	-



Lane Group	EBL	EBT	EBR	WBL	WBT	WBR	NBL	NBT	NBR	SBL	SBT	SBR
Lane Configurations												
Traffic Volume (vph)	10	35	125	42	5	10	125	282	17	5	444	65
Future Volume (vph)	10	35	125	42	5	10	125	282	17	5	444	65
Ideal Flow (vphpl)	1900	1900	1900	1900	1900	1900	1900	1900	1900	1900	1900	1900
Link Speed (mph)		25			25			25			25	
Link Distance (ft)		425			424			572			450	
Travel Time (s)		11.6			11.6			15.6			12.3	
Confl. Peds. (#/hr)	31		10	10		31	15		5	5		15
Peak Hour Factor	1.00	1.00	1.00	1.00	1.00	1.00	1.00	1.00	1.00	1.00	1.00	1.00
Heavy Vehicles (%)	0%	0%	0%	0%	0%	0%	0%	0%	0%	2%	2%	2%
Parking (#/hr)	0	0	0	0	0	0						
Shared Lane Traffic (%)												
Sign Control		Stop			Stop			Free			Free	

Intersection Summary	
Area Type:	Other
Control Type: Unsignalized	

Intersection	
Int Delay, s/veh	6.9

Movement	EBL	EBT	EBR	WBL	WBT	WBR	NBL	NBT	NBR	SBL	SBT	SBR
Lane Configurations		↕			↕			↕			↕	
Traffic Vol, veh/h	10	35	125	42	5	10	125	282	17	5	444	65
Future Vol, veh/h	10	35	125	42	5	10	125	282	17	5	444	65
Conflicting Peds, #/hr	31	0	10	10	0	31	15	0	5	5	0	15
Sign Control	Stop	Stop	Stop	Stop	Stop	Stop	Free	Free	Free	Free	Free	Free
RT Channelized	-	-	None	-	-	None	-	-	None	-	-	None
Storage Length	-	-	-	-	-	-	-	-	-	-	-	-
Veh in Median Storage, #	-	0	-	-	0	-	-	0	-	-	0	-
Grade, %	-	0	-	-	0	-	-	0	-	-	0	-
Peak Hour Factor	100	100	100	100	100	100	100	100	100	100	100	100
Heavy Vehicles, %	0	0	0	0	0	0	0	0	0	2	2	2
Mvmt Flow	10	35	125	42	5	10	125	282	17	5	444	65

Major/Minor	Minor2			Minor1			Major1			Major2		
Conflicting Flow All	1081	1056	502	1123	1080	327	524	0	0	304	0	0
Stage 1	502	502	-	546	546	-	-	-	-	-	-	-
Stage 2	579	554	-	577	534	-	-	-	-	-	-	-
Critical Hdwy	7.1	6.5	6.2	7.1	6.5	6.2	4.1	-	-	4.12	-	-
Critical Hdwy Stg 1	6.1	5.5	-	6.1	5.5	-	-	-	-	-	-	-
Critical Hdwy Stg 2	6.1	5.5	-	6.1	5.5	-	-	-	-	-	-	-
Follow-up Hdwy	3.5	4	3.3	3.5	4	3.3	2.2	-	-	2.218	-	-
Pot Cap-1 Maneuver	197	227	573	185	220	719	1053	-	-	1257	-	-
Stage 1	555	545	-	526	521	-	-	-	-	-	-	-
Stage 2	504	517	-	506	528	-	-	-	-	-	-	-
Platoon blocked, %								-	-		-	-
Mov Cap-1 Maneuver	161	189	559	108	183	694	1038	-	-	1251	-	-
Mov Cap-2 Maneuver	161	189	-	108	183	-	-	-	-	-	-	-
Stage 1	468	534	-	448	443	-	-	-	-	-	-	-
Stage 2	408	440	-	361	517	-	-	-	-	-	-	-

Approach	EB	WB	NB	SB
HCM Control Delay, s	23.5	51.5	2.6	0.1
HCM LOS	C	F		

Minor Lane/Major Mvmt	NBL	NBT	NBR	EBLn1	WBLn1	SBL	SBT	SBR
Capacity (veh/h)	1038	-	-	361	132	1251	-	-
HCM Lane V/C Ratio	0.12	-	-	0.471	0.432	0.004	-	-
HCM Control Delay (s)	8.9	0	-	23.5	51.5	7.9	0	-
HCM Lane LOS	A	A	-	C	F	A	A	-
HCM 95th %tile Q(veh)	0.4	-	-	2.4	1.9	0	-	-



Lane Group	EBL	EBT	EBR	WBL	WBT	WBR	NBL	NBT	NBR	SBL	SBT	SBR
Lane Configurations												
Traffic Volume (vph)	10	0	46	51	0	5	66	215	26	10	332	20
Future Volume (vph)	10	0	46	51	0	5	66	215	26	10	332	20
Ideal Flow (vphpl)	1900	1900	1900	1900	1900	1900	1900	1900	1900	1900	1900	1900
Link Speed (mph)		25			25			25			25	
Link Distance (ft)		534			273			671			424	
Travel Time (s)		14.6			7.4			18.3			11.6	
Peak Hour Factor	1.00	1.00	1.00	1.00	1.00	1.00	1.00	1.00	1.00	1.00	1.00	1.00
Heavy Vehicles (%)	0%	0%	0%	0%	0%	0%	0%	0%	0%	0%	0%	0%
Shared Lane Traffic (%)												
Sign Control		Stop			Stop			Free			Free	

Intersection Summary	
Area Type:	Other
Control Type: Unsignalized	

Intersection	
Int Delay, s/veh	3

Movement	EBL	EBT	EBR	WBL	WBT	WBR	NBL	NBT	NBR	SBL	SBT	SBR
Lane Configurations		↕			↕			↕			↕	
Traffic Vol, veh/h	10	0	46	51	0	5	66	215	26	10	332	20
Future Vol, veh/h	10	0	46	51	0	5	66	215	26	10	332	20
Conflicting Peds, #/hr	0	0	0	0	0	0	0	0	0	0	0	0
Sign Control	Stop	Stop	Stop	Stop	Stop	Stop	Free	Free	Free	Free	Free	Free
RT Channelized	-	-	None	-	-	None	-	-	None	-	-	None
Storage Length	-	-	-	-	-	-	-	-	-	-	-	-
Veh in Median Storage, #	-	0	-	-	0	-	-	0	-	-	0	-
Grade, %	-	0	-	-	0	-	-	0	-	-	0	-
Peak Hour Factor	100	100	100	100	100	100	100	100	100	100	100	100
Heavy Vehicles, %	0	0	0	0	0	0	0	0	0	0	0	0
Mvmt Flow	10	0	46	51	0	5	66	215	26	10	332	20

Major/Minor	Minor2			Minor1			Major1			Major2		
Conflicting Flow All	725	735	342	745	732	228	352	0	0	241	0	0
Stage 1	362	362	-	360	360	-	-	-	-	-	-	-
Stage 2	363	373	-	385	372	-	-	-	-	-	-	-
Critical Hdwy	7.1	6.5	6.2	7.1	6.5	6.2	4.1	-	-	4.1	-	-
Critical Hdwy Stg 1	6.1	5.5	-	6.1	5.5	-	-	-	-	-	-	-
Critical Hdwy Stg 2	6.1	5.5	-	6.1	5.5	-	-	-	-	-	-	-
Follow-up Hdwy	3.5	4	3.3	3.5	4	3.3	2.2	-	-	2.2	-	-
Pot Cap-1 Maneuver	343	349	705	333	351	816	1218	-	-	1337	-	-
Stage 1	661	629	-	662	630	-	-	-	-	-	-	-
Stage 2	660	622	-	642	622	-	-	-	-	-	-	-
Platoon blocked, %								-	-		-	-
Mov Cap-1 Maneuver	322	324	705	294	326	816	1218	-	-	1337	-	-
Mov Cap-2 Maneuver	322	324	-	294	326	-	-	-	-	-	-	-
Stage 1	619	623	-	620	590	-	-	-	-	-	-	-
Stage 2	615	583	-	595	616	-	-	-	-	-	-	-

Approach	EB	WB	NB	SB
HCM Control Delay, s	11.9	19	1.7	0.2
HCM LOS	B	C		

Minor Lane/Major Mvmt	NBL	NBT	NBR	EBLn1	WBLn1	SBL	SBT	SBR
Capacity (veh/h)	1218	-	-	581	312	1337	-	-
HCM Lane V/C Ratio	0.054	-	-	0.096	0.179	0.007	-	-
HCM Control Delay (s)	8.1	0	-	11.9	19	7.7	0	-
HCM Lane LOS	A	A	-	B	C	A	A	-
HCM 95th %tile Q(veh)	0.2	-	-	0.3	0.6	0	-	-



Lane Group	EBL	EBT	EBR	WBL	WBT	WBR	NBL	NBT	NBR	SBL	SBT	SBR
Lane Configurations												
Traffic Volume (vph)	10	239	5	17	164	14	10	0	14	49	0	5
Future Volume (vph)	10	239	5	17	164	14	10	0	14	49	0	5
Ideal Flow (vphpl)	1900	1900	1900	1900	1900	1900	1900	1900	1900	1900	1900	1900
Link Speed (mph)		25			25			25			25	
Link Distance (ft)		591			657			282			328	
Travel Time (s)		16.1			17.9			7.7			8.9	
Peak Hour Factor	1.00	1.00	1.00	1.00	1.00	1.00	1.00	1.00	1.00	1.00	1.00	1.00
Heavy Vehicles (%)	0%	0%	0%	0%	0%	0%	0%	0%	0%	0%	0%	0%
Shared Lane Traffic (%)												
Sign Control		Free			Free			Stop			Stop	

Intersection Summary	
Area Type:	Other
Control Type: Unsignalized	

Intersection	
Int Delay, s/veh	2.2

Movement	EBL	EBT	EBR	WBL	WBT	WBR	NBL	NBT	NBR	SBL	SBT	SBR
Lane Configurations		↕			↕			↕			↕	
Traffic Vol, veh/h	10	239	5	17	164	14	10	0	14	49	0	5
Future Vol, veh/h	10	239	5	17	164	14	10	0	14	49	0	5
Conflicting Peds, #/hr	0	0	0	0	0	0	0	0	0	0	0	0
Sign Control	Free	Free	Free	Free	Free	Free	Stop	Stop	Stop	Stop	Stop	Stop
RT Channelized	-	-	None	-	-	None	-	-	None	-	-	None
Storage Length	-	-	-	-	-	-	-	-	-	-	-	-
Veh in Median Storage, #	-	0	-	-	0	-	-	0	-	-	0	-
Grade, %	-	0	-	-	0	-	-	0	-	-	0	-
Peak Hour Factor	100	100	100	100	100	100	100	100	100	100	100	100
Heavy Vehicles, %	0	0	0	0	0	0	0	0	0	0	0	0
Mvmt Flow	10	239	5	17	164	14	10	0	14	49	0	5

Major/Minor	Major1			Major2			Minor1			Minor2		
Conflicting Flow All	178	0	0	244	0	0	470	474	242	474	469	171
Stage 1	-	-	-	-	-	-	262	262	-	205	205	-
Stage 2	-	-	-	-	-	-	208	212	-	269	264	-
Critical Hdwy	4.1	-	-	4.1	-	-	7.1	6.5	6.2	7.1	6.5	6.2
Critical Hdwy Stg 1	-	-	-	-	-	-	6.1	5.5	-	6.1	5.5	-
Critical Hdwy Stg 2	-	-	-	-	-	-	6.1	5.5	-	6.1	5.5	-
Follow-up Hdwy	2.2	-	-	2.2	-	-	3.5	4	3.3	3.5	4	3.3
Pot Cap-1 Maneuver	1410	-	-	1334	-	-	507	492	802	504	495	878
Stage 1	-	-	-	-	-	-	747	695	-	802	736	-
Stage 2	-	-	-	-	-	-	799	731	-	741	694	-
Platoon blocked, %		-	-		-	-						
Mov Cap-1 Maneuver	1410	-	-	1334	-	-	496	481	802	487	484	878
Mov Cap-2 Maneuver	-	-	-	-	-	-	496	481	-	487	484	-
Stage 1	-	-	-	-	-	-	741	689	-	796	726	-
Stage 2	-	-	-	-	-	-	783	721	-	722	688	-

Approach	EB	WB	NB	SB
HCM Control Delay, s	0.3	0.7	10.9	12.9
HCM LOS			B	B

Minor Lane/Major Mvmt	NBLn1	EBL	EBT	EBR	WBL	WBT	WBR	SBLn1
Capacity (veh/h)	638	1410	-	-	1334	-	-	508
HCM Lane V/C Ratio	0.038	0.007	-	-	0.013	-	-	0.106
HCM Control Delay (s)	10.9	7.6	0	-	7.7	0	-	12.9
HCM Lane LOS	B	A	A	-	A	A	-	B
HCM 95th %tile Q(veh)	0.1	0	-	-	0	-	-	0.4



Lane Group	EBL	EBT	EBR	WBL	WBT	WBR	NBL	NBT	NBR	SBL	SBT	SBR
Lane Configurations												
Traffic Volume (vph)	5	421	125	10	911	0	610	10	5	0	10	25
Future Volume (vph)	5	421	125	10	911	0	610	10	5	0	10	25
Ideal Flow (vphpl)	1900	1900	1900	1900	1900	1900	1900	1900	1900	1900	1900	1900
Link Speed (mph)		45			45			30			30	
Link Distance (ft)		317			738			139			160	
Travel Time (s)		4.8			11.2			3.2			3.6	
Peak Hour Factor	1.00	1.00	1.00	1.00	1.00	1.00	1.00	1.00	1.00	1.00	1.00	1.00
Heavy Vehicles (%)	2%	2%	2%	1%	1%	1%	3%	3%	3%	0%	0%	0%
Shared Lane Traffic (%)												
Sign Control		Free			Free			Stop			Stop	

Intersection Summary	
Area Type:	Other
Control Type: Unsignalized	

Intersection	
Int Delay, s/veh	781

Movement	EBL	EBT	EBR	WBL	WBT	WBR	NBL	NBT	NBR	SBL	SBT	SBR
Lane Configurations		↕			↕			↕			↕	
Traffic Vol, veh/h	5	421	125	10	911	0	610	10	5	0	10	25
Future Vol, veh/h	5	421	125	10	911	0	610	10	5	0	10	25
Conflicting Peds, #/hr	0	0	0	0	0	0	0	0	0	0	0	0
Sign Control	Free	Free	Free	Free	Free	Free	Stop	Stop	Stop	Stop	Stop	Stop
RT Channelized	-	-	None	-	-	None	-	-	None	-	-	None
Storage Length	-	-	-	-	-	-	-	-	-	-	-	-
Veh in Median Storage, #	-	0	-	-	0	-	-	0	-	-	0	-
Grade, %	-	0	-	-	0	-	-	0	-	-	0	-
Peak Hour Factor	100	100	100	100	100	100	100	100	100	100	100	100
Heavy Vehicles, %	2	2	2	1	1	1	3	3	3	0	0	0
Mvmt Flow	5	421	125	10	911	0	610	10	5	0	10	25

Major/Minor	Major1			Major2			Minor1			Minor2		
Conflicting Flow All	911	0	0	546	0	0	1443	1425	484	1432	1487	911
Stage 1	-	-	-	-	-	-	494	494	-	931	931	-
Stage 2	-	-	-	-	-	-	949	931	-	501	556	-
Critical Hdwy	4.12	-	-	4.11	-	-	7.13	6.53	6.23	7.1	6.5	6.2
Critical Hdwy Stg 1	-	-	-	-	-	-	6.13	5.53	-	6.1	5.5	-
Critical Hdwy Stg 2	-	-	-	-	-	-	6.13	5.53	-	6.1	5.5	-
Follow-up Hdwy	2.218	-	-	2.209	-	-	3.527	4.027	3.327	3.5	4	3.3
Pot Cap-1 Maneuver	748	-	-	1028	-	-	~ 109	135	581	113	126	335
Stage 1	-	-	-	-	-	-	~ 555	545	-	323	348	-
Stage 2	-	-	-	-	-	-	~ 312	344	-	556	516	-
Platoon blocked, %		-	-		-	-						
Mov Cap-1 Maneuver	748	-	-	1028	-	-	~ 92	131	581	103	122	335
Mov Cap-2 Maneuver	-	-	-	-	-	-	~ 92	131	-	103	122	-
Stage 1	-	-	-	-	-	-	~ 549	540	-	320	341	-
Stage 2	-	-	-	-	-	-	~ 275	337	-	536	511	-

Approach	EB	WB	NB	SB
HCM Control Delay, s	0.1	0.1	$ 2662.6	24
HCM LOS			F	C

Minor Lane/Major Mvmt	NBLn1	EBL	EBT	EBR	WBL	WBT	WBR	SBLn1
Capacity (veh/h)	93	748	-	-	1028	-	-	224
HCM Lane V/C Ratio	6.72	0.007	-	-	0.01	-	-	0.156
HCM Control Delay (s)	$ 2662.6	9.8	0	-	8.5	0	-	24
HCM Lane LOS	F	A	A	-	A	A	-	C
HCM 95th %tile Q(veh)	69.9	0	-	-	0	-	-	0.5

Notes			
~: Volume exceeds capacity	$: Delay exceeds 300s	+: Computation Not Defined	*: All major volume in platoon



Lane Group	EBL	EBT	EBR	WBL	WBT	WBR	NBL	NBT	NBR	SBL	SBT	SBR
Lane Configurations												
Traffic Volume (vph)	0	0	0	0	0	655	0	395	0	0	160	490
Future Volume (vph)	0	0	0	0	0	655	0	395	0	0	160	490
Ideal Flow (vphpl)	1900	1900	1900	1900	1900	1900	1900	1900	1900	1900	1900	1900
Link Speed (mph)		40			40			30			30	
Link Distance (ft)		1099			1211			1321			778	
Travel Time (s)		18.7			20.6			30.0			17.7	
Peak Hour Factor	1.00	1.00	1.00	1.00	1.00	1.00	1.00	1.00	1.00	1.00	1.00	1.00
Heavy Vehicles (%)	0%	0%	0%	3%	3%	3%	5%	5%	5%	3%	3%	3%
Shared Lane Traffic (%)												
Sign Control		Free			Stop			Free			Free	

Intersection Summary	
Area Type:	Other
Control Type: Unsignalized	

Intersection	
Int Delay, s/veh	23.7

Movement	EBL	EBT	EBR	WBL	WBT	WBR	NBL	NBT	NBR	SBL	SBT	SBR
Lane Configurations												
Traffic Vol, veh/h	0	0	0	0	0	655	0	395	0	0	160	490
Future Vol, veh/h	0	0	0	0	0	655	0	395	0	0	160	490
Conflicting Peds, #/hr	0	0	0	0	0	0	0	0	0	0	0	0
Sign Control	Free	Free	Free	Stop	Stop	Stop	Free	Free	Free	Free	Free	Free
RT Channelized	-	-	None	-	-	None	-	-	None	-	-	None
Storage Length	-	-	-	-	-	0	-	-	-	-	-	-
Veh in Median Storage, #	-	1	-	-	0	-	-	0	-	-	0	-
Grade, %	-	0	-	-	0	-	-	0	-	-	0	-
Peak Hour Factor	100	100	100	100	100	100	100	100	100	100	100	100
Heavy Vehicles, %	0	0	0	3	3	3	5	5	5	3	3	3
Mvmt Flow	0	0	0	0	0	655	0	395	0	0	160	490

Major/Minor	Minor1			Major1			Major2			
Conflicting Flow All	-	-	395	-	0	-	-	-	0	
Stage 1	-	-	-	-	-	-	-	-	-	
Stage 2	-	-	-	-	-	-	-	-	-	
Critical Hdwy	-	-	6.23	-	-	-	-	-	-	
Critical Hdwy Stg 1	-	-	-	-	-	-	-	-	-	
Critical Hdwy Stg 2	-	-	-	-	-	-	-	-	-	
Follow-up Hdwy	-	-	3.327	-	-	-	-	-	-	
Pot Cap-1 Maneuver	0	0	~ 652	0	-	0	0	-	-	
Stage 1	0	0	-	0	-	0	0	-	-	
Stage 2	0	0	-	0	-	0	0	-	-	
Platoon blocked, %					-			-	-	
Mov Cap-1 Maneuver	-	0	~ 652	-	-	-	-	-	-	
Mov Cap-2 Maneuver	-	0	-	-	-	-	-	-	-	
Stage 1	-	0	-	-	-	-	-	-	-	
Stage 2	-	0	-	-	-	-	-	-	-	

Approach	WB	NB	SB
HCM Control Delay, s	61.5	0	0
HCM LOS	F		

Minor Lane/Major Mvmt	NBT	WBLn1	SBT	SBR
Capacity (veh/h)	-	652	-	-
HCM Lane V/C Ratio	-	1.005	-	-
HCM Control Delay (s)	-	61.5	-	-
HCM Lane LOS	-	F	-	-
HCM 95th %tile Q(veh)	-	15.9	-	-

Notes			
~: Volume exceeds capacity	$: Delay exceeds 300s	+: Computation Not Defined	*: All major volume in platoon

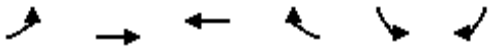

Lane Group	EBL	EBT	WBT	WBR	SBL	SBR
Lane Configurations						
Traffic Volume (vph)	360	5	0	0	190	0
Future Volume (vph)	360	5	0	0	190	0
Ideal Flow (vphpl)	1900	1900	1900	1900	1900	1900
Link Speed (mph)		40	40		30	
Link Distance (ft)		952	1145		1321	
Travel Time (s)		16.2	19.5		30.0	
Peak Hour Factor	1.00	1.00	1.00	1.00	1.00	1.00
Heavy Vehicles (%)	6%	6%	0%	0%	8%	8%
Shared Lane Traffic (%)						
Sign Control		Stop	Stop		Stop	

Intersection Summary	
Area Type:	Other
Control Type: Unsignalized	

Intersection	
Intersection Delay, s/veh	11.3
Intersection LOS	B

Movement	EBL	EBT	WBT	WBR	SBL	SBR
Lane Configurations						
Traffic Vol, veh/h	360	5	0	0	190	0
Future Vol, veh/h	360	5	0	0	190	0
Peak Hour Factor	1.00	1.00	1.00	1.00	1.00	1.00
Heavy Vehicles, %	6	6	0	0	8	8
Mvmt Flow	360	5	0	0	190	0
Number of Lanes	0	1	0	0	1	0

Approach	EB	SB
Opposing Approach		
Opposing Lanes	0	0
Conflicting Approach Left	SB	
Conflicting Lanes Left	1	0
Conflicting Approach Right		EB
Conflicting Lanes Right	0	1
HCM Control Delay	12	10.1
HCM LOS	B	B

Lane	EBLn1	SBLn1
Vol Left, %	99%	100%
Vol Thru, %	1%	0%
Vol Right, %	0%	0%
Sign Control	Stop	Stop
Traffic Vol by Lane	365	190
LT Vol	360	190
Through Vol	5	0
RT Vol	0	0
Lane Flow Rate	365	190
Geometry Grp	1	1
Degree of Util (X)	0.477	0.271
Departure Headway (Hd)	4.706	5.141
Convergence, Y/N	Yes	Yes
Cap	766	699
Service Time	2.733	3.176
HCM Lane V/C Ratio	0.477	0.272
HCM Control Delay	12	10.1
HCM Lane LOS	B	B
HCM 95th-tile Q	2.6	1.1



Lane Group	EBT	EBR	WBL	WBT	NBL	NBR
Lane Configurations						
Traffic Volume (vph)	406	5	505	806	125	0
Future Volume (vph)	406	5	505	806	125	0
Ideal Flow (vphpl)	1900	1900	1900	1900	1900	1900
Storage Length (ft)		0	200		0	0
Storage Lanes		0	1		1	0
Taper Length (ft)			25		25	
Link Speed (mph)	45			45	30	
Link Distance (ft)	732			222	60	
Travel Time (s)	11.1			3.4	1.4	
Peak Hour Factor	1.00	1.00	1.00	1.00	1.00	1.00
Heavy Vehicles (%)	1%	1%	1%	1%	2%	2%
Shared Lane Traffic (%)						
Sign Control	Free			Free	Stop	

Intersection Summary	
Area Type:	Other

Control Type: Unsignalized

Intersection	
Int Delay, s/veh	139.4

Movement	EBT	EBR	WBL	WBT	NBL	NBR
Lane Configurations						
Traffic Vol, veh/h	406	5	505	806	125	0
Future Vol, veh/h	406	5	505	806	125	0
Conflicting Peds, #/hr	0	0	0	0	0	0
Sign Control	Free	Free	Free	Free	Stop	Stop
RT Channelized	-	None	-	None	-	None
Storage Length	-	-	200	-	0	-
Veh in Median Storage, #	0	-	-	0	0	-
Grade, %	0	-	-	0	0	-
Peak Hour Factor	100	100	100	100	100	100
Heavy Vehicles, %	1	1	1	1	2	2
Mvmt Flow	406	5	505	806	125	0

Major/Minor	Major1		Major2		Minor1	
Conflicting Flow All	0	0	411	0	2225	409
Stage 1	-	-	-	-	409	-
Stage 2	-	-	-	-	1816	-
Critical Hdwy	-	-	4.11	-	6.42	6.22
Critical Hdwy Stg 1	-	-	-	-	5.42	-
Critical Hdwy Stg 2	-	-	-	-	5.42	-
Follow-up Hdwy	-	-	2.209	-	3.518	3.318
Pot Cap-1 Maneuver	-	-	1153	-	~ 47	642
Stage 1	-	-	-	-	671	-
Stage 2	-	-	-	-	142	-
Platoon blocked, %	-	-		-		
Mov Cap-1 Maneuver	-	-	1153	-	~ 26	642
Mov Cap-2 Maneuver	-	-	-	-	~ 26	-
Stage 1	-	-	-	-	671	-
Stage 2	-	-	-	-	~ 80	-

Approach	EB	WB	NB
HCM Control Delay, s	0	4.1	$ 2016.8
HCM LOS			F

Minor Lane/Major Mvmt	NBLn1	EBT	EBR	WBL	WBT
Capacity (veh/h)	26	-	-	1153	-
HCM Lane V/C Ratio	4.808	-	-	0.438	-
HCM Control Delay (s)	$ 2016.8	-	-	10.5	-
HCM Lane LOS	F	-	-	B	-
HCM 95th %tile Q(veh)	15.4	-	-	2.3	-

Notes			
~: Volume exceeds capacity	$: Delay exceeds 300s	+: Computation Not Defined	*: All major volume in platoon



Lane Group	WBL	WBR	NBT	NBR	SBL	SBT
Lane Configurations						
Traffic Volume (vph)	46	39	726	46	38	1262
Future Volume (vph)	46	39	726	46	38	1262
Ideal Flow (vphpl)	1900	1900	1900	1900	1900	1900
Link Speed (mph)	25		35			35
Link Distance (ft)	729		1562			1711
Travel Time (s)	19.9		30.4			33.3
Peak Hour Factor	0.92	0.92	0.92	0.92	0.92	0.92
Heavy Vehicles (%)	50%	50%	3%	50%	50%	3%
Shared Lane Traffic (%)						
Sign Control	Stop		Free			Free

Intersection Summary	
Area Type:	Other
Control Type: Unsignalized	

Intersection	
Int Delay, s/veh	32.3

Movement	WBL	WBR	NBT	NBR	SBL	SBT
Lane Configurations						
Traffic Vol, veh/h	46	39	726	46	38	1262
Future Vol, veh/h	46	39	726	46	38	1262
Conflicting Peds, #/hr	0	0	0	0	0	0
Sign Control	Stop	Stop	Free	Free	Free	Free
RT Channelized	-	None	-	None	-	None
Storage Length	0	-	-	-	-	-
Veh in Median Storage, #	0	-	0	-	-	0
Grade, %	0	-	0	-	-	0
Peak Hour Factor	92	92	92	92	92	92
Heavy Vehicles, %	50	50	3	50	50	3
Mvmt Flow	50	42	789	50	41	1372

Major/Minor	Minor1		Major1		Major2	
Conflicting Flow All	2268	814	0	0	839	0
Stage 1	814	-	-	-	-	-
Stage 2	1454	-	-	-	-	-
Critical Hdwy	6.9	6.7	-	-	4.6	-
Critical Hdwy Stg 1	5.9	-	-	-	-	-
Critical Hdwy Stg 2	5.9	-	-	-	-	-
Follow-up Hdwy	3.95	3.75	-	-	2.65	-
Pot Cap-1 Maneuver	~ 32	313	-	-	623	-
Stage 1	363	-	-	-	-	-
Stage 2	168	-	-	-	-	-
Platoon blocked, %			-	-		-
Mov Cap-1 Maneuver	~ 23	313	-	-	623	-
Mov Cap-2 Maneuver	~ 23	-	-	-	-	-
Stage 1	363	-	-	-	-	-
Stage 2	121	-	-	-	-	-

Approach	WB	NB	SB
HCM Control Delay, s	$ 814.4	0	0.3
HCM LOS	F		

Minor Lane/Major Mvmt	NBT	NBR	WBLn1	SBL	SBT
Capacity (veh/h)	-	-	40	623	-
HCM Lane V/C Ratio	-	-	2.31	0.066	-
HCM Control Delay (s)	-	-	$ 814.4	11.2	0
HCM Lane LOS	-	-	F	B	A
HCM 95th %tile Q(veh)	-	-	10	0.2	-

Notes

~: Volume exceeds capacity $: Delay exceeds 300s +: Computation Not Defined *: All major volume in platoon



Lane Group	WBL	WBR	NBT	NBR	SBL	SBT
Lane Configurations						
Traffic Volume (vph)	111	66	297	116	67	1036
Future Volume (vph)	111	66	297	116	67	1036
Ideal Flow (vphpl)	1900	1900	1900	1900	1900	1900
Link Speed (mph)	25		35			35
Link Distance (ft)	965		1296			114
Travel Time (s)	26.3		25.2			2.2
Peak Hour Factor	0.92	0.92	0.92	0.92	0.92	0.92
Heavy Vehicles (%)	3%	3%	3%	3%	3%	3%
Shared Lane Traffic (%)						
Sign Control	Stop		Free			Free

Intersection Summary	
Area Type:	Other
Control Type: Unsignalized	

Intersection	
Int Delay, s/veh	21

Movement	WBL	WBR	NBT	NBR	SBL	SBT
Lane Configurations						
Traffic Vol, veh/h	111	66	297	116	67	1036
Future Vol, veh/h	111	66	297	116	67	1036
Conflicting Peds, #/hr	0	0	0	0	0	0
Sign Control	Stop	Stop	Free	Free	Free	Free
RT Channelized	-	None	-	None	-	None
Storage Length	0	0	-	-	-	-
Veh in Median Storage, #	0	-	0	-	-	0
Grade, %	0	-	0	-	-	0
Peak Hour Factor	92	92	92	92	92	92
Heavy Vehicles, %	3	3	3	3	3	3
Mvmt Flow	121	72	323	126	73	1126

Major/Minor	Minor1		Major1		Major2	
Conflicting Flow All	1658	386	0	0	449	0
Stage 1	386	-	-	-	-	-
Stage 2	1272	-	-	-	-	-
Critical Hdwy	6.43	6.23	-	-	4.13	-
Critical Hdwy Stg 1	5.43	-	-	-	-	-
Critical Hdwy Stg 2	5.43	-	-	-	-	-
Follow-up Hdwy	3.527	3.327	-	-	2.227	-
Pot Cap-1 Maneuver	~ 107	660	-	-	1106	-
Stage 1	685	-	-	-	-	-
Stage 2	262	-	-	-	-	-
Platoon blocked, %			-	-		-
Mov Cap-1 Maneuver	~ 88	660	-	-	1106	-
Mov Cap-2 Maneuver	~ 88	-	-	-	-	-
Stage 1	685	-	-	-	-	-
Stage 2	216	-	-	-	-	-

Approach	WB	NB	SB
HCM Control Delay, s	197.9	0	0.5
HCM LOS	F		

Minor Lane/Major Mvmt	NBT	NBR	WBLn1	WBLn2	SBL	SBT
Capacity (veh/h)	-	-	88	660	1106	-
HCM Lane V/C Ratio	-	-	1.371	0.109	0.066	-
HCM Control Delay (s)	-	-	$ 308.9	11.1	8.5	0
HCM Lane LOS	-	-	F	B	A	A
HCM 95th %tile Q(veh)	-	-	9.1	0.4	0.2	-

Notes			
~: Volume exceeds capacity	$: Delay exceeds 300s	+: Computation Not Defined	*: All major volume in platoon



Lane Group	EBL	EBT	EBR	WBL	WBT	WBR	NBL	NBT	NBR	SBL	SBT	SBR
Lane Configurations												
Traffic Volume (vph)	33	367	158	387	1095	32	160	0	381	25	0	33
Future Volume (vph)	33	367	158	387	1095	32	160	0	381	25	0	33
Ideal Flow (vphpl)	1900	1900	1900	1900	1900	1900	1900	1900	1900	1900	1900	1900
Link Speed (mph)		45			45			25			25	
Link Distance (ft)		2173			814			804			363	
Travel Time (s)		32.9			12.3			21.9			9.9	
Peak Hour Factor	0.92	0.92	0.92	0.92	0.92	0.92	0.92	0.92	0.92	0.92	0.92	0.92
Heavy Vehicles (%)	3%	3%	3%	3%	3%	3%	3%	3%	3%	3%	3%	2%
Shared Lane Traffic (%)												
Sign Control		Free			Free			Stop			Stop	

Intersection Summary	
Area Type:	Other
Control Type: Unsignalized	

Intersection	
Int Delay, s/veh	1.8

Movement	EBL	EBT	EBR	WBL	WBT	WBR	NBL	NBT	NBR	SBL	SBT	SBR
Lane Configurations		↕			↕			↰	↱		↕	
Traffic Vol, veh/h	33	367	158	387	1095	32	160	0	381	25	0	33
Future Vol, veh/h	33	367	158	387	1095	32	160	0	381	25	0	33
Conflicting Peds, #/hr	0	0	0	0	0	0	0	0	0	0	0	0
Sign Control	Free	Free	Free	Free	Free	Free	Stop	Stop	Stop	Stop	Stop	Stop
RT Channelized	-	-	None	-	-	None	-	-	None	-	-	None
Storage Length	-	-	-	-	-	-	-	-	0	-	-	-
Veh in Median Storage, #	-	0	-	-	0	-	-	0	-	-	0	-
Grade, %	-	0	-	-	0	-	-	0	-	-	0	-
Peak Hour Factor	92	92	92	92	92	92	92	92	92	92	92	92
Heavy Vehicles, %	3	3	3	3	3	3	3	3	3	3	3	2
Mvmt Flow	36	399	172	421	1190	35	174	0	414	27	0	36

Major/Minor	Major1			Major2			Minor1			Minor2		
Conflicting Flow All	1225	0	0	571	0	0	2625	2624	485	2814	2693	1208
Stage 1	-	-	-	-	-	-	557	557	-	2050	2050	-
Stage 2	-	-	-	-	-	-	2068	2067	-	764	643	-
Critical Hdwy	4.13	-	-	4.13	-	-	7.13	6.53	6.23	7.13	6.53	6.22
Critical Hdwy Stg 1	-	-	-	-	-	-	6.13	5.53	-	6.13	5.53	-
Critical Hdwy Stg 2	-	-	-	-	-	-	6.13	5.53	-	6.13	5.53	-
Follow-up Hdwy	2.227	-	-	2.227	-	-	3.527	4.027	3.327	3.527	4.027	3.318
Pot Cap-1 Maneuver	566	-	-	997	-	-	~ 16	24	580	~ 11	21	223
Stage 1	-	-	-	-	-	-	513	511	-	72	98	-
Stage 2	-	-	-	-	-	-	~ 70	96	-	395	467	-
Platoon blocked, %		-	-		-	-						
Mov Cap-1 Maneuver	566	-	-	997	-	-	-	0	580	-	0	223
Mov Cap-2 Maneuver	-	-	-	-	-	-	-	0	-	-	0	-
Stage 1	-	-	-	-	-	-	464	462	-	65	0	-
Stage 2	-	-	-	-	-	-	-	0	-	102	422	-

Approach	EB	WB	NB	SB
HCM Control Delay, s	0.7	2.9		
HCM LOS			-	-

Minor Lane/Major Mvmt	NBLn1	NBLn2	EBL	EBT	EBR	WBL	WBT	WBR	SBLn1
Capacity (veh/h)	-	580	566	-	-	997	-	-	-
HCM Lane V/C Ratio	-	0.714	0.063	-	-	0.422	-	-	-
HCM Control Delay (s)	-	25.2	11.8	0	-	11.2	0	-	-
HCM Lane LOS	-	D	B	A	-	B	A	-	-
HCM 95th %tile Q(veh)	-	5.8	0.2	-	-	2.1	-	-	-

Notes			
~: Volume exceeds capacity	$: Delay exceeds 300s	+: Computation Not Defined	*: All major volume in platoon

APPENDIX G

Roadway Peak Hour Volume and LOS Calculations

APPENDIX G
ROADWAY WEEKDAY PEAK HOUR VOLUME AND LEVEL OF SERVICE

						Year 2031 Weekday												Year 2037 Weekday											
						'Baseline'			With Alt 6			'Baseline'[3]			With Revised Proposal			'Baseline'[3]			With Alt 6			'Baseline'[3]			With Revised Proposal		
Functional Class	Road Name	Direction of (E/O, W/O, S/O, N/O)	Nearest Crossroad	Number of Lanes	Idealized Roadway Capacity (vph)[1]	PM Peak Hour Vol (vph)	% of Peak Volume vs Roadway Capacity	Level of Service (LOS)[2]	PM Peak Hour Vol (vph)	% of Peak Volume vs Roadway Capacity	Level of Service (LOS)[2]	PM Peak Hour Vol (vph)	% of Peak Volume vs Roadway Capacity	Level of Service (LOS)[2]	PM Peak Hour Vol (vph)	% of Peak Volume vs Roadway Capacity	Level of Service (LOS)[2]	PM Peak Hour Vol (vph)	% of Peak Volume vs Roadway Capacity	Level of Service (LOS)[2]	PM Peak Hour Vol (vph)	% of Peak Volume vs Roadway Capacity	Level of Service (LOS)[2]	PM Peak Hour Vol (vph)	% of Peak Volume vs Roadway Capacity	Level of Service (LOS)[2]	PM Peak Hour Vol (vph)	% of Peak Volume vs Roadway Capacity	Level of Service (LOS)[2]
Freeways	I-90 Eastbound Off-ramp (Exit 84)	to	W 1st Street	1	1,200	530	44%	A	542	45%	A	--	--	--	545	45%	A	590	49%	A	604	50%	A	--	--	--	605	50%	A
	I-90 Westbound On-ramp (Exit 84)	from	W 1st Street	1	1,200	320	27%	A	328	27%	A	--	--	--	331	28%	A	360	30%	A	371	31%	A	--	--	--	371	31%	A
	I-90 Westbound Off-ramp (Exit 84A)	to	N Oakes Ave	1	1,200	340	28%	A	390	33%	A	--	--	--	392	33%	A	400	33%	A	448	37%	A	--	--	--	452	38%	A
	I-90 Eastbound On-ramp (Exit 84A)	from	N Oakes Ave	1	1,200	240	20%	A	267	22%	A	--	--	--	280	23%	A	280	23%	A	318	27%	A	--	--	--	320	27%	A
	I-90 Eastbound On-ramp (Exit 80)	from	Bullfrog Road	1	1,200	245	20%	A	269	22%	A	270	23%	A	303	25%	A	335	28%	A	367	31%	A	360	30%	A	393	33%	A
	I-90 Westbound Off-ramp (Exit 80)	to	Bullfrog Road	1	1,200	355	30%	A	405	34%	A	400	33%	A	459	38%	A	555	46%	A	610	51%	A	600	50%	A	659	55%	A
Major Collector	SR 903 (W 1st St) (Eastbound Only)	W/O	N Pennsylvania Ave	1	1,000	430	43%	A	483	48%	A	--	--	--	466	47%	A	460	46%	A	495	50%	A	--	--	--	496	50%	A
	SR 903 (W 2nd St)	W/O	N Oakes Ave	2	2,000	1,040	52%	A	1,301	65%	B	--	--	--	1,246	62%	B	1,320	66%	B	1,514	76%	C	--	--	--	1,526	76%	C
	SR 903	W/O	N Stafford Ave/ S Cle Elum Way	2	2,000	1,130	57%	A	1,537	77%	C	--	--	--	1,478	74%	C	1,310	66%	B	1,638	82%	**D**	--	--	--	1,658	83%	**D**
	W 1st St	E/O	N Pine St	2	2,000	1,000	50%	A	1,000	50%	A	--	--	--	1,059	53%	A	1,130	57%	A	1,185	59%	A	--	--	--	1,189	59%	A
	N Pennsylvania Ave	N/O	SR 903	2	2,000	240	12%	A	290	15%	A	--	--	--	293	15%	A	300	15%	A	350	18%	A	--	--	--	353	18%	A
	N Oakes Ave	N/O	Railroad Ave	2	2,000	670	34%	A	747	37%	A	--	--	--	764	38%	A	810	41%	A	898	45%	A	--	--	--	904	45%	A
	Bullfrog Road	S/O	SR 903	2	2,000	480	24%	A	625	31%	A	710	36%	A	904	45%	A	500	25%	A	686	34%	A	730	37%	A	924	46%	A

1. The City of Cle Elum's major collector idealized capacities are 1,000 vph/ln, with 400 vph for two-way left-turn (TWLT) lanes.
2. LOS = Level of Service. Bold indicates does not meet LOS standard. (LOS A = 0.60 V/C, LOS B = 0.61 to 0.70 V/C, LOS C = 0.71 to 0.80 V/C, LOS D = 0.81 to 0.90 V/C, LOS E = 0.91 to 1.0 V/C, LOS F = >1.0 V/C).
3. DASHES indicate baseline volumes are consistent with the FSEIS and did not change with this update.

APPENDIX G
ROADWAY FRIDAY PEAK HOUR VOLUME AND LEVEL OF SERVICE

						Year 2031 Friday										Year 2037 Friday									
						'Baseline'			With Alt 6			'Baseline'[3]			With Revised Proposal				'Baseline'			With Alt 6			'Baseline'[3]			With Revised Proposal		
Functional Class	Road Name	Direction of (E/O, W/O, S/O, N/O)	Nearest Crossroad	Number of Lanes	Idealized Roadway Capacity (vph)[1]	PM Peak Hour Vol (vph)	% of Peak Volume vs Roadway Capacity	Level of Service (LOS)[2]	PM Peak Hour Vol (vph)	% of Peak Volume vs Roadway Capacity	Level of Service (LOS)[2]	PM Peak Hour Vol (vph)	% of Peak Volume vs Roadway Capacity	Level of Service (LOS)[2]	PM Peak Hour Vol (vph)	% of Peak Volume vs Roadway Capacity	Level of Service (LOS)[2]	PM Peak Hour Vol (vph)	% of Peak Volume vs Roadway Capacity	Level of Service (LOS)[2]	PM Peak Hour Vol (vph)	% of Peak Volume vs Roadway Capacity	Level of Service (LOS)[2]	PM Peak Hour Vol (vph)	% of Peak Volume vs Roadway Capacity	Level of Service (LOS)[2]	PM Peak Hour Vol (vph)	% of Peak Volume vs Roadway Capacity	Level of Service (LOS)[2]
Freeways	I-90 Eastbound Off-ramp (Exit 84)	to	W 1st Street	1	1,200	745	62%	B	757	63%	B	--	--	--	760	63%	B	780	65%	B	794	66%	B	--	--	--	795	66%	B
	I-90 Westbound On-ramp (Exit 84)	from	W 1st Street	1	1,200	310	26%	A	318	27%	A	--	--	--	321	27%	A	325	27%	A	336	28%	A	--	--	--	336	28%	A
	I-90 Westbound Off-ramp (Exit 84A)	to	N Oakes Ave	1	1,200	320	27%	A	370	31%	A	--	--	--	372	31%	A	385	32%	A	433	36%	A	--	--	--	437	36%	A
	I-90 Eastbound On-ramp (Exit 84A)	from	N Oakes Ave	1	1,200	315	26%	A	342	29%	A	--	--	--	355	30%	A	370	31%	A	408	34%	A	--	--	--	410	34%	A
	I-90 Eastbound On-ramp (Exit 80)	from	Bullfrog Road	1	1,200	300	25%	A	324	27%	A	--	--	--	333	28%	A	400	33%	A	432	36%	A	--	--	--	433	36%	A
	I-90 Westbound Off-ramp (Exit 80)	to	Bullfrog Road	1	1,200	450	38%	A	500	42%	A	--	--	--	509	42%	A	620	52%	A	675	56%	A	--	--	--	679	57%	A
Major Collector	SR 903 (W 1st St) (Eastbound Only)	W/O	N Pennsylvania Ave	1	1,000	555	56%	A	608	61%	B	--	--	--	591	59%	A	590	59%	A	625	63%	B	--	--	--	626	63%	B
	SR 903 (W 2nd St)	W/O	N Oakes Ave	2	2,000	1,125	56%	A	1,386	69%	B	--	--	--	1,331	67%	B	1,410	71%	C	1,604	80%	C	--	--	--	1,616	81%	**D**
	SR 903	W/O	N Stafford Ave/ S Cle Elum Way	2	2,000	1,300	65%	B	1,707	85%	**D**	--	--	--	1,648	82%	**D**	1,495	75%	C	1,823	91%	**E**	--	--	--	1,843	92%	**E**
	W 1st St	E/O	N Pine St	2	2,000	1,165	58%	A	1,165	58%	A	--	--	--	1,224	61%	B	1,320	66%	B	1,375	69%	B	--	--	--	1,379	69%	B
	N Pennsylvania Ave	N/O	SR 903	2	2,000	275	14%	A	325	16%	A	--	--	--	328	16%	A	335	17%	A	385	19%	A	--	--	--	388	19%	A
	N Oakes Ave	N/O	Railroad Ave	2	2,000	750	38%	A	827	41%	A	--	--	--	844	42%	A	885	44%	A	973	49%	A	--	--	--	979	49%	A
	Bullfrog Road	S/O	SR 903	2	2,000	655	33%	A	800	40%	A	--	--	--	849	42%	A	650	33%	A	836	42%	A	--	--	--	844	42%	A

1. The City of Cle Elum's major collector idealized capacities are 1,000 vph/ln, with 400 vph for two-way left-turn (TWLT) lanes.
2. LOS = Level of Service. Bold indicates does not meet LOS standard. (LOS A = 0.60 V/C, LOS B = 0.61 to 0.70 V/C, LOS C = 0.71 to 0.80 V/C, LOS D = 0.81 to 0.90 V/C, LOS E = 0.91 to 1.0 V/C, LOS F = >1.0 V/C).
3. DASHES indicate baseline volumes are consistent with the FSEIS and did not change with this update.

APPENDIX G
ROADWAY SUNDAY PEAK HOUR VOLUME AND LEVEL OF SERVICE

						Year 2031 Sunday												Year 2037 Sunday											
						'Baseline'			With Alt 6			'Baseline'[3]			With Revised Proposal			'Baseline'			With Alt 6			'Baseline'[3]			With Revised Proposal		
Functional Class	Road Name	Direction of (E/O, W/O, S/O, N/O)	Nearest Crossroad	Number of Lanes	Idealized Roadway Capacity (vph)[1]	PM Peak Hour Vol (vph)	% of Peak Volume vs Roadway Capacity	Level of Service (LOS)[2]	PM Peak Hour Vol (vph)	% of Peak Volume vs Roadway Capacity	Level of Service (LOS)[2]	PM Peak Hour Vol (vph)	% of Peak Volume vs Roadway Capacity	Level of Service (LOS)[2]	PM Peak Hour Vol (vph)	% of Peak Volume vs Roadway Capacity	Level of Service (LOS)[2]	PM Peak Hour Vol (vph)	% of Peak Volume vs Roadway Capacity	Level of Service (LOS)[2]	PM Peak Hour Vol (vph)	% of Peak Volume vs Roadway Capacity	Level of Service (LOS)[2]	PM Peak Hour Vol (vph)	% of Peak Volume vs Roadway Capacity	Level of Service (LOS)[2]	PM Peak Hour Vol (vph)	% of Peak Volume vs Roadway Capacity	Level of Service (LOS)[2]
Freeways	I-90 Eastbound Off-ramp (Exit 84)	to	W 1st Street	1	1,200	440	37%	A	450	38%	A	--	--	--	452	38%	A	515	43%	A	525	44%	A	--	--	--	527	44%	A
	I-90 Westbound On-ramp (Exit 84)	from	W 1st Street	1	1,200	455	38%	A	465	39%	A	--	--	--	467	39%	A	515	43%	A	525	44%	A	--	--	--	527	44%	A
	I-90 Westbound Off-ramp (Exit 84A)	to	N Oakes Ave	1	1,200	780	65%	B	821	68%	B	--	--	--	830	69%	B	960	80%	C	1,002	84%	**D**	--	--	--	1,010	84%	**D**
	I-90 Eastbound On-ramp (Exit 84A)	from	N Oakes Ave	1	1,200	215	18%	A	254	21%	A	--	--	--	263	22%	A	255	21%	A	294	25%	A	--	--	--	303	25%	A
	I-90 Eastbound On-ramp (Exit 80)	from	Bullfrog Road	1	1,200	215	18%	A	249	21%	A	--	--	--	256	21%	A	280	23%	A	314	26%	A	--	--	--	321	27%	A
	I-90 Westbound Off-ramp (Exit 80)	to	Bullfrog Road	1	1,200	305	25%	A	341	28%	A	--	--	--	348	29%	A	520	43%	A	556	46%	A	--	--	--	563	47%	A
Major Collector	SR 903 (W 1st St) (Eastbound Only)	W/O	N Pennsylvania Ave	1	1,000	330	33%	A	391	39%	A	--	--	--	369	37%	A	350	35%	A	386	39%	A	--	--	--	389	39%	A
	SR 903 (W 2nd St)	W/O	N Oakes Ave	2	2,000	1,170	59%	A	1,421	71%	C	--	--	--	1,414	71%	C	1,505	75%	C	1,707	85%	**D**	--	--	--	1,749	87%	**D**
	SR 903	W/O	N Stafford Ave/ S Cle Elum Way	2	2,000	1,465	73%	C	1,868	93%	**E**	--	--	--	1,880	94%	**E**	1,765	88%	**D**	2,109	105%	**F**	--	--	--	2,180	109%	**F**
	W 1st St	E/O	N Pine St	2	2,000	1,040	52%	A	1,040	52%	A	--	--	--	1,040	52%	A	1,085	54%	A	1,085	54%	A	--	--	--	1,085	54%	A
	N Pennsylvania Ave	N/O	SR 903	2	2,000	195	10%	A	235	12%	A	--	--	--	269	13%	A	240	12%	A	301	15%	A	--	--	--	314	16%	A
	N Oakes Ave	N/O	Railroad Ave	2	2,000	970	49%	A	1,050	53%	A	--	--	--	1,068	53%	A	1,145	57%	A	1,226	61%	B	--	--	--	1,243	62%	B
	Bullfrog Road	S/O	SR 903	2	2,000	1,165	58%	A	1,308	65%	B	--	--	--	1,337	67%	B	1,235	62%	B	1,377	69%	B	--	--	--	1,407	70%	B

1. The City of Cle Elum's major collector idealized capacities are 1,000 vph/ln, with 400 vph for two-way left-turn (TWLT) lanes.
2. LOS = Level of Service. Bold indicates does not meet LOS standard. (LOS A = 0.60 V/C, LOS B = 0.61 to 0.70 V/C, LOS C = 0.71 to 0.80 V/C, LOS D = 0.81 to 0.90 V/C, LOS E = 0.91 to 1.0 V/C, LOS F = >1.0 V/C).
3. DASHES indicate baseline volumes are consistent with the FSEIS and did not change with this update.

APPENDIX H

Intersection LOS Calculations with Mitigation

Compact Roundabout

LANE LEVEL OF SERVICE

Lane Level of Service

Site: 1 [I-90 EB Ramps / Bullfrog Rd (Site Folder: 2031 Sunday With Project (Revised Proposal) - PM Peak Hour)]

Output produced by SIDRA INTERSECTION Version: 9.1.1.200

I-90 EB / Bullfrog Rd
Site Category: 2031 With Project (Revised Proposal) - PM Peak Hour
Roundabout

	Approaches			Intersection
	South	North	West	
LOS	A	A	B	A

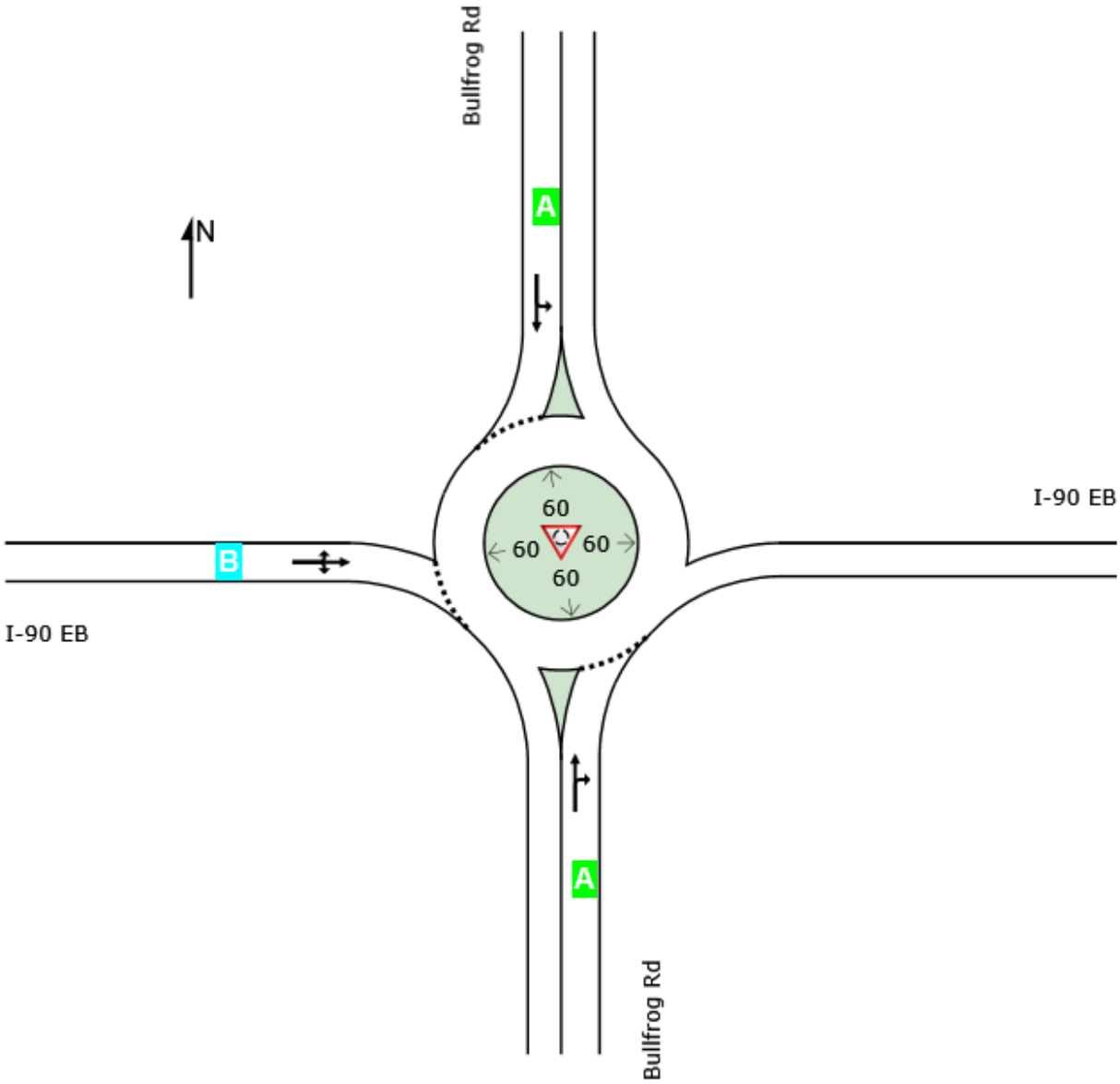

Site Level of Service (LOS) Method: Delay & Degree of Saturation (SIDRA). Site LOS Method is specified in the Parameter Settings dialog (Options tab).
Roundabout LOS Method: Same as Signalised Intersections.
Lane LOS values are based on average delay and v/c ratio (degree of saturation) per lane.
Intersection and Approach LOS values are based on average delay for all lanes (v/c not used).
Delay Model: SIDRA Standard (Control Delay: Geometric Delay is included).

LANE SUMMARY

Site: 1 [I-90 EB Ramps / Bullfrog Rd (Site Folder: 2031 Weekday With Project (Revised Proposal) - PM Peak Hour)]

Output produced by SIDRA INTERSECTION Version: 9.1.1.200

I-90 EB / Bullfrog Rd
Site Category: 2031 With Project (Revised Proposal) - PM Peak Hour
Roundabout

Lane Use and Performance

	Demand Flows [Total veh/h	HV] %	Arrival Flows [Total veh/h	HV] %	Cap. veh/h	Deg. Satn v/c	Lane Util. %	Aver. Delay sec	Level of Service	95% Back Of Queue [Veh	Dist] ft	Lane Config	Lane Length ft	Cap. Adj. %	Prob. Block. %
South: Bullfrog Rd															
Lane 1[d]	50	0.0	50	0.0	823	0.061	100	6.9	LOS A	0.3	8.1	Full	1600	0.0	0.0
Approach	50	0.0	50	0.0		0.061		6.9	LOS A	0.3	8.1				
North: Bullfrog Rd															
Lane 1[d]	293	4.0	293	4.0	1319	0.222	100	7.6	LOS A	0.0	0.0	Full	1600	0.0	0.0
Approach	293	4.0	293	4.0		0.222		7.6	LOS A	0.0	0.0				
West: I-90 EB															
Lane 1[d]	421	3.5	421	3.5	1056	0.399	100	11.3	LOS B	2.2	57.6	Full	1600	0.0	0.0
Approach	421	3.5	421	3.5		0.399		11.3	LOS B	2.2	57.6				
All Vehicles	764	3.5	764	3.5		0.399		9.6	LOS A	2.2	57.6				

Site Level of Service (LOS) Method: Delay & Degree of Saturation (SIDRA). Site LOS Method is specified in the Parameter Settings dialog (Options tab).
Roundabout LOS Method: Same as Signalised Intersections.
Lane LOS values are based on average delay and v/c ratio (degree of saturation) per lane.
Intersection and Approach LOS values are based on average delay for all lanes (v/c not used).
Roundabout Capacity Model: SIDRA HCM.
Delay Model: SIDRA Standard (Control Delay: Geometric Delay is included).
Queue Model: SIDRA queue estimation methods are used for Back of Queue and Queue at Start of Gap.
Gap-Acceptance Capacity Formula: SIDRA Standard (Akçelik M3D).
HV (%) values are calculated for All Movement Classes of All Heavy Vehicle Model Designation.
Arrival Flows used in performance calculations are adjusted to include any Initial Queued Demand and Upstream Capacity Constraint effects.

d Dominant lane on roundabout approach

Approach Lane Flows (veh/h)

South: Bullfrog Rd

Mov. From S To Exit:	T1 N	R2 E	Total	%HV	Cap. veh/h	Deg. Satn v/c	Lane Util. %	Prob. SL Ov. %	Ov. Lane No.
Lane 1	20	30	50	0.0	823	0.061	100	NA	NA
Approach	20	30	50	0.0		0.061			

North: Bullfrog Rd

Mov. From N To Exit:	L2 E	T1 S	Total	%HV	Cap. veh/h	Deg. Satn v/c	Lane Util. %	Prob. SL Ov. %	Ov. Lane No.
Lane 1	263	30	293	4.0	1319	0.222	100	NA	NA
Approach	263	30	293	4.0		0.222			

West: I-90 EB

Mov. From W To Exit:	L2 N	T1 E	R2 S	Total	%HV	Cap. veh/h	Deg. Satn v/c	Lane Util. %	Prob. SL Ov. %	Ov. Lane No.

Lane 1	381	10	30	421	3.5	1056	0.399	100	NA	NA
Approach	381	10	30	421	3.5		0.399			

	Total	%HV	Deg.Satn (v/c)
All Vehicles	764	3.5	0.399

Arrival Flows used in performance calculations are adjusted to include any Initial Queued Demand and Upstream Capacity Constraint effects.

Merge Analysis

	Exit Lane Number	Short Lane Length ft	Percent Opng in Lane %	Opposing Flow Rate veh/h	Critical Gap pcu/h	Follow-up Headway sec	Lane Flow Rate veh/h	Capacity veh/h	Deg. Satn v/c	Min. Delay sec	Merge Delay sec
There are no Exit Short Lanes for Merge Analysis at this Site.											

Variable Demand Analysis

	Initial Queued Demand veh	Residual Queued Demand veh	Time for Residual Demand to Clear sec	Duration of Oversatn sec
South: Bullfrog Rd				
Lane 1	0.0	0.0	0.0	0.0
North: Bullfrog Rd				
Lane 1	0.0	0.0	0.0	0.0
West: I-90 EB				
Lane 1	0.0	0.0	0.0	0.0

LANE LEVEL OF SERVICE

Lane Level of Service

Site: 1 [I-90 EB Ramps / Bullfrog Rd (Site Folder: 2031 Weekday With Project (Revised Proposal) - PM Peak Hour)]

Output produced by SIDRA INTERSECTION Version: 9.1.1.200

I-90 EB / Bullfrog Rd
Site Category: 2031 With Project (Revised Proposal) - PM Peak Hour
Roundabout

	Approaches			Intersection
	South	North	West	
LOS	A	A	B	A

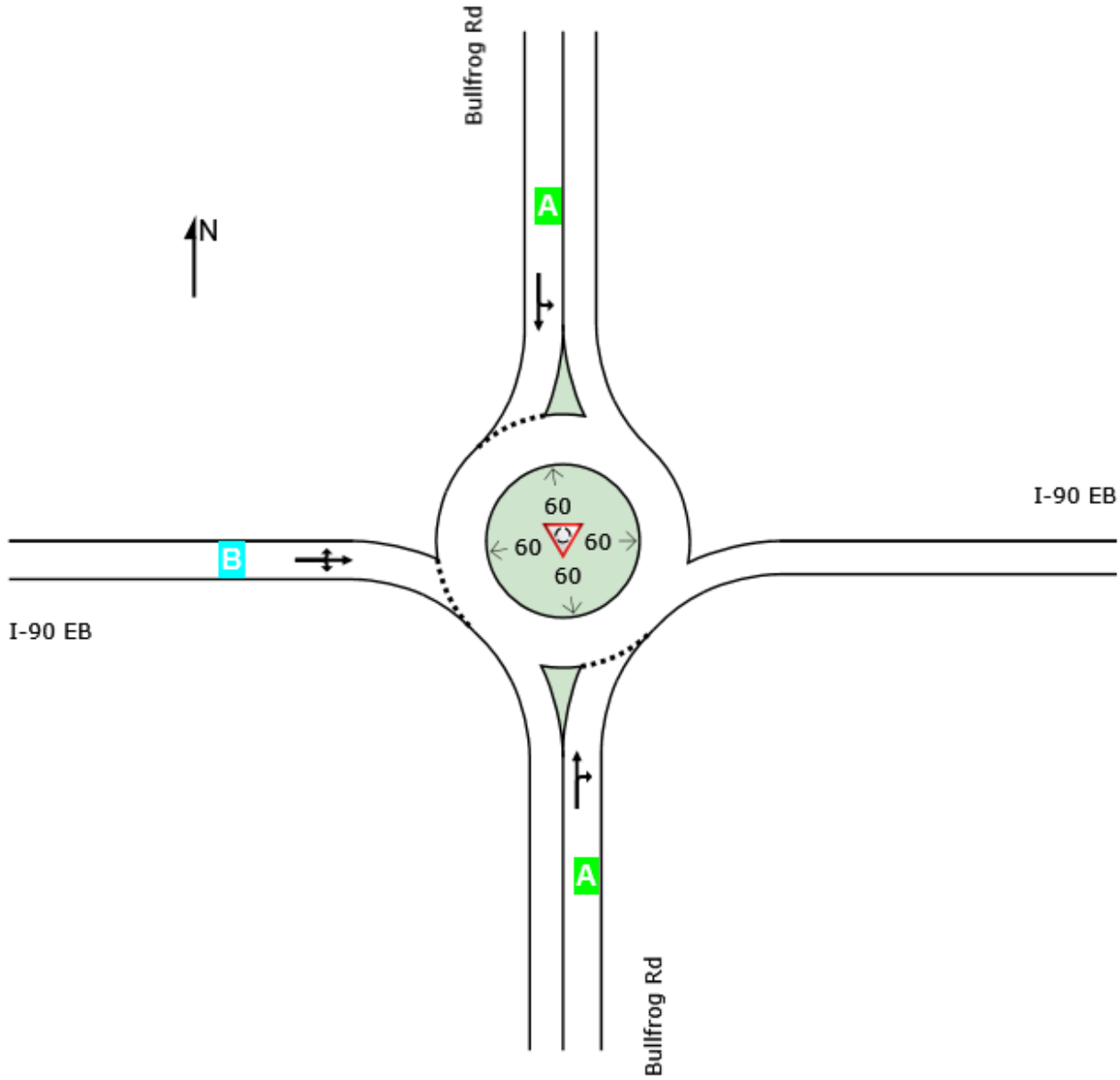

Site Level of Service (LOS) Method: Delay & Degree of Saturation (SIDRA). Site LOS Method is specified in the Parameter Settings dialog (Options tab).
Roundabout LOS Method: Same as Signalised Intersections.
Lane LOS values are based on average delay and v/c ratio (degree of saturation) per lane.
Intersection and Approach LOS values are based on average delay for all lanes (v/c not used).
Delay Model: SIDRA Standard (Control Delay: Geometric Delay is included).

LANE SUMMARY

Site: 1 [I-90 EB Ramps / Bullfrog Rd (Site Folder: 2031 Friday With Project (Revised Proposal) - PM Peak Hour)]

Output produced by SIDRA INTERSECTION Version: 9.1.1.200

I-90 EB / Bullfrog Rd
Site Category: 2031 With Project (Revised Proposal) - PM Peak Hour
Roundabout

Lane Use and Performance

	Demand Flows [Total veh/h	HV] %	Arrival Flows [Total veh/h	HV] %	Cap. veh/h	Deg. Satn v/c	Lane Util. %	Aver. Delay sec	Level of Service	95% Back Of Queue [Veh	Dist] ft	Lane Config	Lane Length ft	Cap. Adj. %	Prob. Block. %
South: Bullfrog Rd															
Lane 1[d]	45	16.7	45	16.7	431	0.104	100	12.1	LOS B	0.6	15.8	Full	1600	0.0	0.0
Approach	45	16.7	45	16.7		0.104		12.1	LOS B	0.6	15.8				
North: Bullfrog Rd															
Lane 1[d]	313	22.4	313	22.4	1137	0.275	100	8.0	LOS A	0.0	0.0	Full	1600	0.0	0.0
Approach	313	22.4	313	22.4		0.275		8.0	LOS A	0.0	0.0				
West: I-90 EB															
Lane 1[d]	631	1.3	631	1.3	1034	0.610	100	13.5	LOS B	5.1	128.3	Full	1600	0.0	0.0
Approach	631	1.3	631	1.3		0.610		13.5	LOS B	5.1	128.3				
All Vehicles	989	8.7	989	8.7		0.610		11.7	LOS B	5.1	128.3				

Site Level of Service (LOS) Method: Delay & Degree of Saturation (SIDRA). Site LOS Method is specified in the Parameter Settings dialog (Options tab).
Roundabout LOS Method: Same as Signalised Intersections.
Lane LOS values are based on average delay and v/c ratio (degree of saturation) per lane.
Intersection and Approach LOS values are based on average delay for all lanes (v/c not used).
Roundabout Capacity Model: SIDRA HCM.
Delay Model: SIDRA Standard (Control Delay: Geometric Delay is included).
Queue Model: SIDRA queue estimation methods are used for Back of Queue and Queue at Start of Gap.
Gap-Acceptance Capacity Formula: SIDRA Standard (Akçelik M3D).
HV (%) values are calculated for All Movement Classes of All Heavy Vehicle Model Designation.
Arrival Flows used in performance calculations are adjusted to include any Initial Queued Demand and Upstream Capacity Constraint effects.

d Dominant lane on roundabout approach

Approach Lane Flows (veh/h)

South: Bullfrog Rd

Mov. From S To Exit:	T1 N	R2 E	Total	%HV	Cap. veh/h	Deg. Satn v/c	Lane Util. %	Prob. SL Ov. %	Ov. Lane No.
Lane 1	10	35	45	16.7	431	0.104	100	NA	NA
Approach	10	35	45	16.7		0.104			

North: Bullfrog Rd

Mov. From N To Exit:	L2 E	T1 S	Total	%HV	Cap. veh/h	Deg. Satn v/c	Lane Util. %	Prob. SL Ov. %	Ov. Lane No.
Lane 1	293	20	313	22.4	1137	0.275	100	NA	NA
Approach	293	20	313	22.4		0.275			

West: I-90 EB

Mov. From W To Exit:	L2 N	T1 E	R2 S	Total	%HV	Cap. veh/h	Deg. Satn v/c	Lane Util. %	Prob. SL Ov. %	Ov. Lane No.

Lane 1	611	5	15	631	1.3	1034	0.610	100	NA	NA
Approach	611	5	15	631	1.3		0.610			

	Total	%HV	Deg.Satn (v/c)
All Vehicles	989	8.7	0.610

Arrival Flows used in performance calculations are adjusted to include any Initial Queued Demand and Upstream Capacity Constraint effects.

Merge Analysis

	Exit Lane Number	Short Lane Length ft	Percent Opng in Lane %	Opposing Flow Rate veh/h	Critical Gap pcu/h sec	Follow-up Headway sec	Lane Flow Rate veh/h	Capacity veh/h	Deg. Satn v/c	Min. Delay sec	Merge Delay sec
There are no Exit Short Lanes for Merge Analysis at this Site.											

Variable Demand Analysis

	Initial Queued Demand veh	Residual Queued Demand veh	Time for Residual Demand to Clear sec	Duration of Oversatn sec
South: Bullfrog Rd				
Lane 1	0.0	0.0	0.0	0.0
North: Bullfrog Rd				
Lane 1	0.0	0.0	0.0	0.0
West: I-90 EB				
Lane 1	0.0	0.0	0.0	0.0

LANE LEVEL OF SERVICE

Lane Level of Service

Site: 1 [I-90 EB Ramps / Bullfrog Rd (Site Folder: 2031 Friday With Project (Revised Proposal) - PM Peak Hour)]

Output produced by SIDRA INTERSECTION Version: 9.1.1.200

I-90 EB / Bullfrog Rd
Site Category: 2031 With Project (Revised Proposal) - PM Peak Hour
Roundabout

	Approaches			Intersection
	South	North	West	
LOS	B	A	B	B

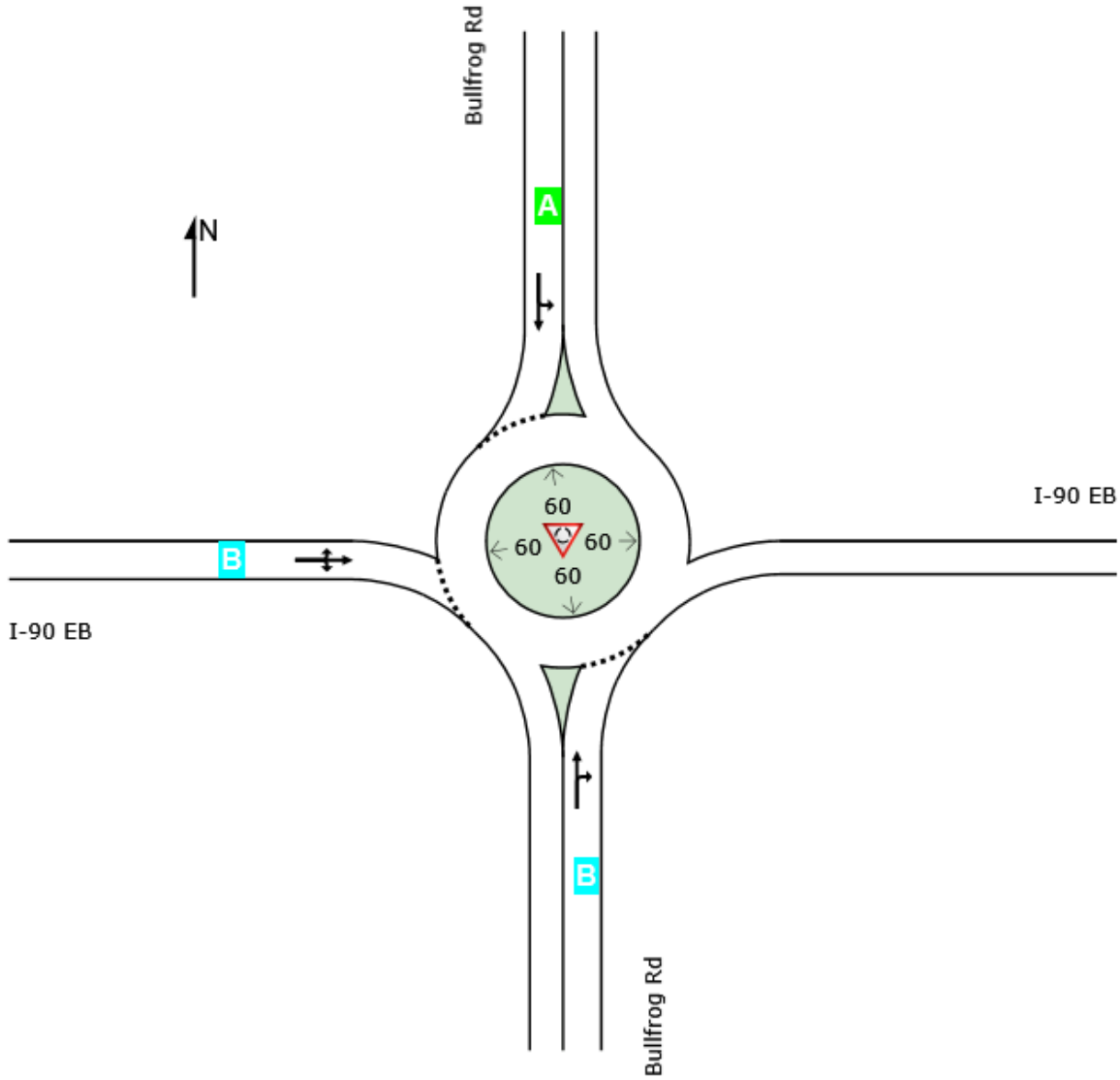

Site Level of Service (LOS) Method: Delay & Degree of Saturation (SIDRA). Site LOS Method is specified in the Parameter Settings dialog (Options tab).
Roundabout LOS Method: Same as Signalised Intersections.
Lane LOS values are based on average delay and v/c ratio (degree of saturation) per lane.
Intersection and Approach LOS values are based on average delay for all lanes (v/c not used).
Delay Model: SIDRA Standard (Control Delay: Geometric Delay is included).

LANE SUMMARY

Site: 1 [I-90 EB Ramps / Bullfrog Rd (Site Folder: 2031 Sunday With Project (Revised Proposal) - PM Peak Hour)]

Output produced by SIDRA INTERSECTION Version: 9.1.1.200

I-90 EB / Bullfrog Rd
Site Category: 2031 With Project (Revised Proposal) - PM Peak Hour
Roundabout

Lane Use and Performance

	Demand Flows [Total veh/h	HV] %	Arrival Flows [Total veh/h	HV] %	Cap. veh/h	Deg. Satn v/c	Lane Util. %	Aver. Delay sec	Level of Service	95% Back Of Queue [Veh	Dist] ft	Lane Config	Lane Length ft	Cap. Adj. %	Prob. Block. %
South: Bullfrog Rd															
Lane 1[d]	20	0.0	20	0.0	971	0.021	100	5.6	LOS A	0.1	2.4	Full	1600	0.0	0.0
Approach	20	0.0	20	0.0		0.021		5.6	LOS A	0.1	2.4				
North: Bullfrog Rd															
Lane 1[d]	266	0.0	266	0.0	1366	0.195	100	7.7	LOS A	0.0	0.0	Full	1600	0.0	0.0
Approach	266	0.0	266	0.0		0.195		7.7	LOS A	0.0	0.0				
West: I-90 EB															
Lane 1[d]	242	0.9	242	0.9	1122	0.216	100	10.9	LOS B	1.0	26.0	Full	1600	0.0	0.0
Approach	242	0.9	242	0.9		0.216		10.9	LOS B	1.0	26.0				
All Vehicles	528	0.4	528	0.4		0.216		9.1	LOS A	1.0	26.0				

Site Level of Service (LOS) Method: Delay & Degree of Saturation (SIDRA). Site LOS Method is specified in the Parameter Settings dialog (Options tab).
Roundabout LOS Method: Same as Signalised Intersections.
Lane LOS values are based on average delay and v/c ratio (degree of saturation) per lane.
Intersection and Approach LOS values are based on average delay for all lanes (v/c not used).
Roundabout Capacity Model: SIDRA HCM.
Delay Model: SIDRA Standard (Control Delay: Geometric Delay is included).
Queue Model: SIDRA queue estimation methods are used for Back of Queue and Queue at Start of Gap.
Gap-Acceptance Capacity Formula: SIDRA Standard (Akçelik M3D).
HV (%) values are calculated for All Movement Classes of All Heavy Vehicle Model Designation.
Arrival Flows used in performance calculations are adjusted to include any Initial Queued Demand and Upstream Capacity Constraint effects.

d Dominant lane on roundabout approach

Approach Lane Flows (veh/h)

South: Bullfrog Rd

Mov. From S To Exit:	T1 N	R2 E	Total	%HV	Cap. veh/h	Deg. Satn v/c	Lane Util. %	Prob. SL Ov. %	Ov. Lane No.
Lane 1	15	5	20	0.0	971	0.021	100	NA	NA
Approach	15	5	20	0.0		0.021			

North: Bullfrog Rd

Mov. From N To Exit:	L2 E	T1 S	Total	%HV	Cap. veh/h	Deg. Satn v/c	Lane Util. %	Prob. SL Ov. %	Ov. Lane No.
Lane 1	246	20	266	0.0	1366	0.195	100	NA	NA
Approach	246	20	266	0.0		0.195			

West: I-90 EB

Mov. From W To Exit:	L2 N	T1 E	R2 S	Total	%HV	Cap. veh/h	Deg. Satn v/c	Lane Util. %	Prob. SL Ov. %	Ov. Lane No.

Lane 1	232	5	5	242	0.9	1122	0.216	100	NA	NA
Approach	232	5	5	242	0.9		0.216			

	Total	%HV	Deg.Satn (v/c)
All Vehicles	528	0.4	0.216

Arrival Flows used in performance calculations are adjusted to include any Initial Queued Demand and Upstream Capacity Constraint effects.

Merge Analysis

	Exit Lane Number	Short Lane Length ft	Percent Opng in Lane %	Opposing Flow Rate veh/h	Critical Gap pcu/h sec	Follow-up Headway sec	Lane Flow Rate veh/h	Capacity veh/h	Deg. Satn v/c	Min. Delay sec	Merge Delay sec
There are no Exit Short Lanes for Merge Analysis at this Site.											

Variable Demand Analysis

	Initial Queued Demand veh	Residual Queued Demand veh	Time for Residual Demand to Clear sec	Duration of Oversatn sec
South: Bullfrog Rd				
Lane 1	0.0	0.0	0.0	0.0
North: Bullfrog Rd				
Lane 1	0.0	0.0	0.0	0.0
West: I-90 EB				
Lane 1	0.0	0.0	0.0	0.0

LANE LEVEL OF SERVICE

Lane Level of Service

Site: 2 [I-90 WB Ramps / Bullfrog Rd (Site Folder: 2031 Sunday With Project (Revised Proposal) - PM Peak Hour)]

Output produced by SIDRA INTERSECTION Version: 9.1.2.202

I-90 WB / Bullfrog Rd
Site Category: 2031 With Project (Revised Proposal) - PM Peak Hour
Roundabout

	Approaches			Intersection
	South	East	North	
LOS	A	A	A	A

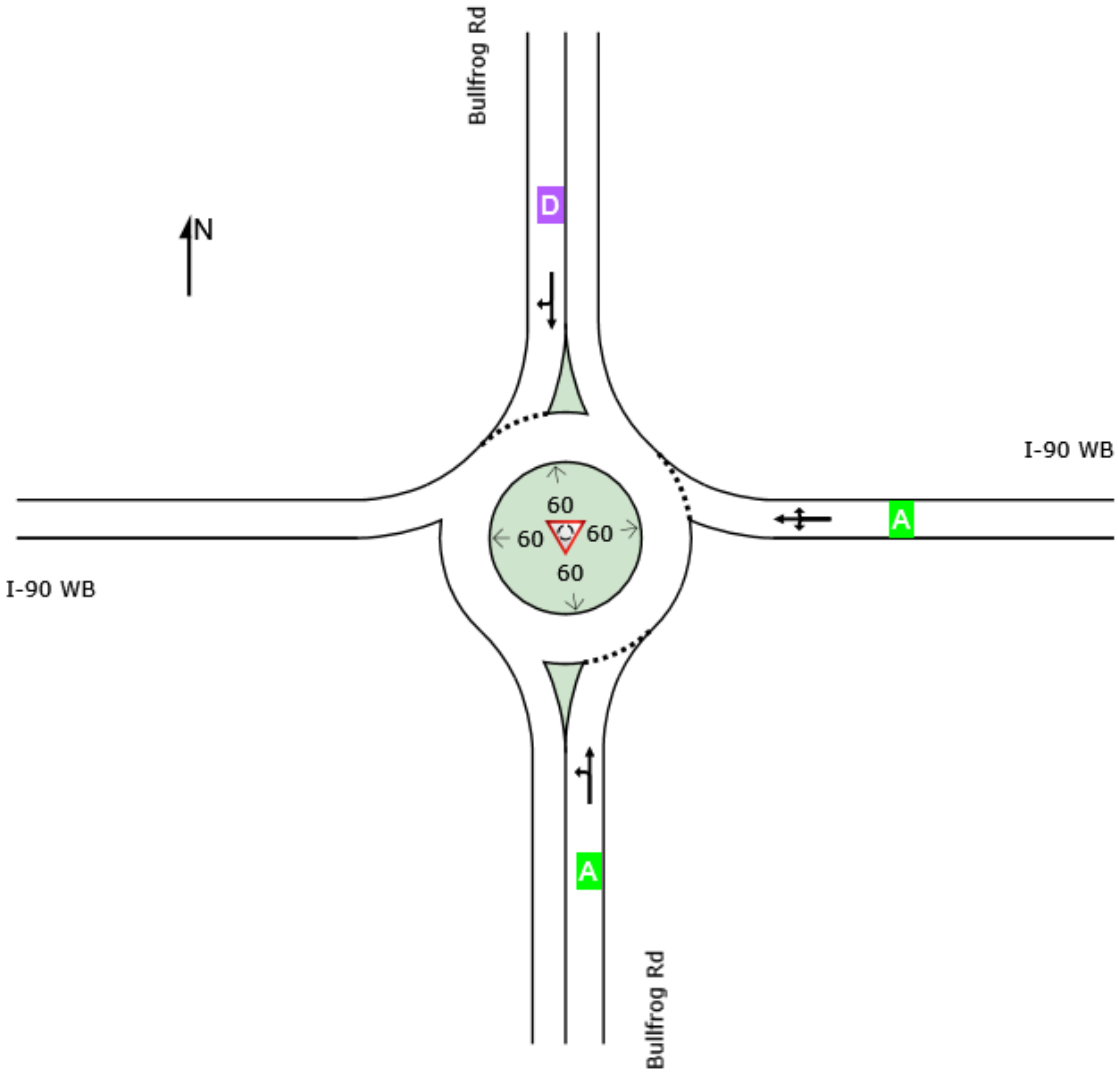

Site Level of Service (LOS) Method: Delay & Degree of Saturation (SIDRA). Site LOS Method is specified in the Parameter Settings dialog (Options tab).
Roundabout LOS Method: Same as Signalised Intersections.
Lane LOS values are based on average delay and v/c ratio (degree of saturation) per lane.
Intersection and Approach LOS values are based on average delay for all lanes (v/c not used).
Delay Model: SIDRA Standard (Control Delay: Geometric Delay is included).

LANE SUMMARY

Site: 2 [I-90 WB Ramps / Bullfrog Rd (Site Folder: 2031 Weekday With Project (Revised Proposal) - PM Peak Hour)]

Output produced by SIDRA INTERSECTION Version: 9.1.2.202

I-90 WB / Bullfrog Rd
Site Category: 2031 With Project (Revised Proposal) - PM Peak Hour
Roundabout

Lane Use and Performance

	Demand Flows [Total veh/h	HV] %	Arrival Flows [Total veh/h	HV] %	Cap. veh/h	Deg. Satn v/c	Lane Util. %	Aver. Delay sec	Level of Service	95% Back Of Queue [Veh	Dist] ft	Lane Config	Lane Length ft	Cap. Adj. %	Prob. Block. %
South: Bullfrog Rd															
Lane 1[d]	391	3.7	391	3.7	1322	0.296	100	3.8	LOS A	0.0	0.0	Full	1600	0.0	0.0
Approach	391	3.7	391	3.7		0.296		3.8	LOS A	0.0	0.0				
East: I-90 WB															
Lane 1[d]	459	3.8	459	3.8	981	0.468	100	8.2	LOS A	2.8	72.3	Full	1600	0.0	0.0
Approach	459	3.8	459	3.8		0.468		8.2	LOS A	2.8	72.3				
North: Bullfrog Rd															
Lane 1[d]	478	3.2	478	3.2	1268	0.377	100	4.0	LOS A	2.5	64.1	Full	1600	0.0	0.0
Approach	478	3.2	478	3.2		0.377		4.0	LOS A	2.5	64.1				
All Vehicles	1328	3.6	1328	3.6		0.468		5.4	LOS A	2.8	72.3				

Site Level of Service (LOS) Method: Delay & Degree of Saturation (SIDRA). Site LOS Method is specified in the Parameter Settings dialog (Options tab).
Roundabout LOS Method: Same as Signalised Intersections.
Lane LOS values are based on average delay and v/c ratio (degree of saturation) per lane.
Intersection and Approach LOS values are based on average delay for all lanes (v/c not used).
Roundabout Capacity Model: SIDRA HCM.
Delay Model: SIDRA Standard (Control Delay: Geometric Delay is included).
Queue Model: SIDRA queue estimation methods are used for Back of Queue and Queue at Start of Gap.
Gap-Acceptance Capacity Formula: SIDRA Standard (Akçelik M3D).
HV (%) values are calculated for All Movement Classes of All Heavy Vehicle Model Designation.
Arrival Flows used in performance calculations are adjusted to include any Initial Queued Demand and Upstream Capacity Constraint effects.

d Dominant lane on roundabout approach

Approach Lane Flows (veh/h)

South: Bullfrog Rd

Mov. From S To Exit:	L2 W	T1 N	Total	%HV	Cap. veh/h	Deg. Satn v/c	Lane Util. %	Prob. SL Ov. %	Ov. Lane No.
Lane 1	10	381	391	3.7	1322	0.296	100	NA	NA
Approach	10	381	391	3.7		0.296			

East: I-90 WB

Mov. From E To Exit:	L2 S	T1 W	R2 N	Total	%HV	Cap. veh/h	Deg. Satn v/c	Lane Util. %	Prob. SL Ov. %	Ov. Lane No.
Lane 1	30	10	419	459	3.8	981	0.468	100	NA	NA
Approach	30	10	419	459	3.8		0.468			

North: Bullfrog Rd									
Mov. From N To Exit:	T1 S	R2 W	Total	%HV	Cap. veh/h	Deg. Satn v/c	Lane Util. %	Prob. SL Ov. %	Ov. Lane No.
Lane 1	263	215	478	3.2	1268	0.377	100	NA	NA
Approach	263	215	478	3.2		0.377			

	Total	%HV	Deg.Satn (v/c)
All Vehicles	1328	3.6	0.468

Arrival Flows used in performance calculations are adjusted to include any Initial Queued Demand and Upstream Capacity Constraint effects.

Merge Analysis

	Exit Lane Number	Short Lane Length ft	Percent Opng in Lane %	Opposing Flow Rate veh/h	Opposing Flow Rate pcu/h	Critical Gap sec	Follow-up Headway sec	Lane Flow Rate veh/h	Capacity veh/h	Deg. Satn v/c	Min. Delay sec	Merge Delay sec
There are no Exit Short Lanes for Merge Analysis at this Site.												

Variable Demand Analysis

	Initial Queued Demand veh	Residual Queued Demand veh	Time for Residual Demand to Clear sec	Duration of Oversatn sec
South: Bullfrog Rd				
Lane 1	0.0	0.0	0.0	0.0
East: I-90 WB				
Lane 1	0.0	0.0	0.0	0.0
North: Bullfrog Rd				
Lane 1	0.0	0.0	0.0	0.0

LANE LEVEL OF SERVICE

Lane Level of Service

Site: 2 [I-90 WB Ramps / Bullfrog Rd (Site Folder: 2031 Weekday With Project (Revised Proposal) - PM Peak Hour)]

Output produced by SIDRA INTERSECTION Version: 9.1.2.202

I-90 WB / Bullfrog Rd
Site Category: 2031 With Project (Revised Proposal) - PM Peak Hour
Roundabout

	Approaches			Intersection
	South	East	North	
LOS	A	A	A	A

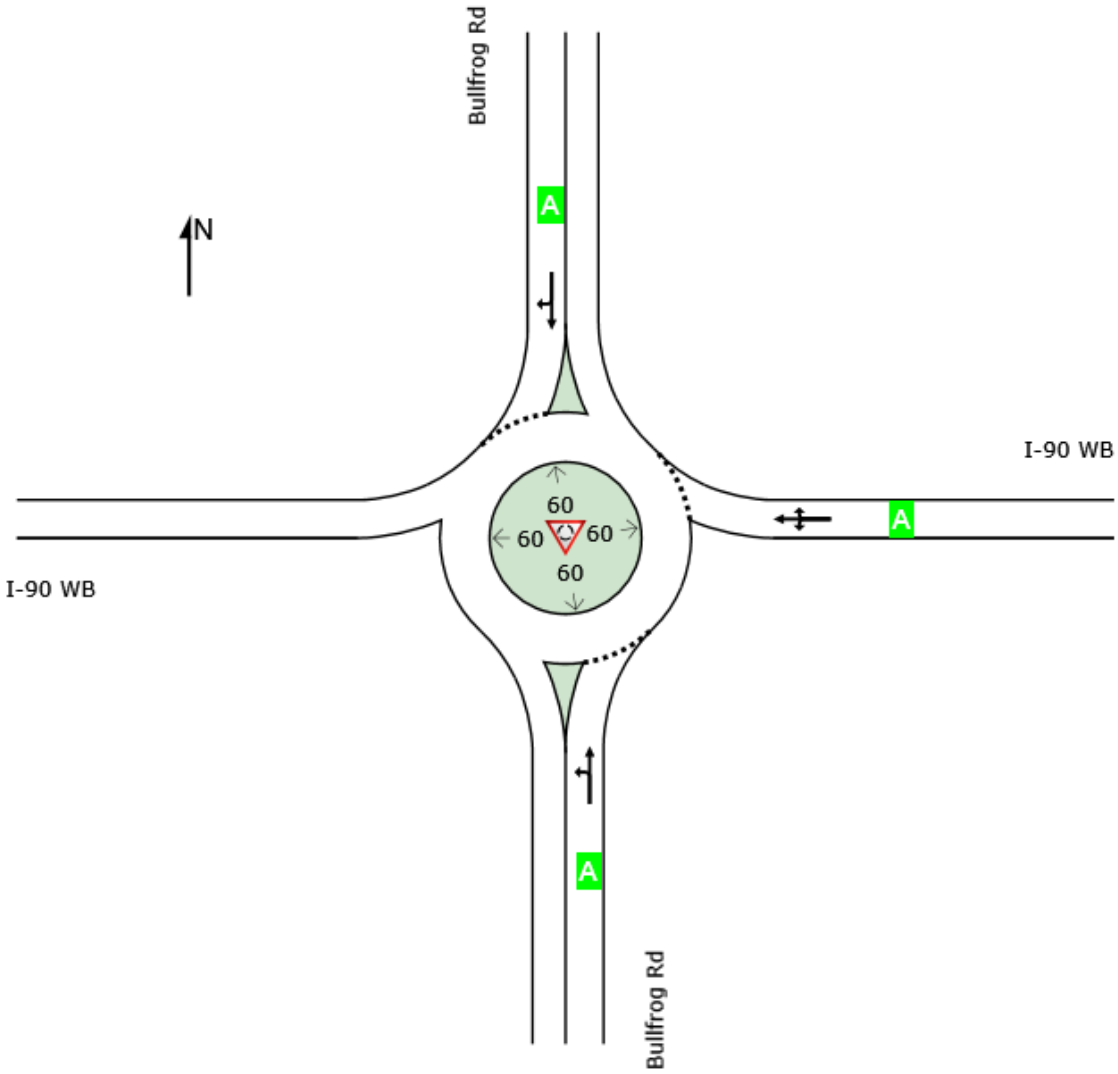

Site Level of Service (LOS) Method: Delay & Degree of Saturation (SIDRA). Site LOS Method is specified in the Parameter Settings dialog (Options tab).
Roundabout LOS Method: Same as Signalised Intersections.
Lane LOS values are based on average delay and v/c ratio (degree of saturation) per lane.
Intersection and Approach LOS values are based on average delay for all lanes (v/c not used).
Delay Model: SIDRA Standard (Control Delay: Geometric Delay is included).

LANE SUMMARY

Site: 2 [I-90 WB Ramps / Bullfrog Rd (Site Folder: 2031 Friday With Project (Revised Proposal) - PM Peak Hour)]

Output produced by SIDRA INTERSECTION Version: 9.1.2.202

I-90 WB / Bullfrog Rd
Site Category: 2031 With Project (Revised Proposal) - PM Peak Hour
Roundabout

Lane Use and Performance

	Demand Flows [Total veh/h	HV] %	Arrival Flows [Total veh/h	HV] %	Cap. veh/h	Deg. Satn v/c	Lane Util. %	Aver. Delay sec	Level of Service	95% Back Of Queue [Veh	Dist] ft	Lane Config	Lane Length ft	Cap. Adj. %	Prob. Block. %
South: Bullfrog Rd															
Lane 1[d]	621	1.3	621	1.3	1350	0.460	100	3.7	LOS A	0.0	0.0	Full	1600	0.0	0.0
Approach	621	1.3	621	1.3		0.460		3.7	LOS A	0.0	0.0				
East: I-90 WB															
Lane 1[d]	509	16.4	509	16.4	695	0.732	100	18.1	LOS B	7.7	217.5	Full	1600	0.0	0.0
Approach	509	16.4	509	16.4		0.732		18.1	LOS B	7.7	217.5				
North: Bullfrog Rd															
Lane 1[d]	403	7.6	403	7.6	1175	0.343	100	4.2	LOS A	2.3	61.8	Full	1600	0.0	0.0
Approach	403	7.6	403	7.6		0.343		4.2	LOS A	2.3	61.8				
All Vehicles	1533	8.0	1533	8.0		0.732		8.6	LOS A	7.7	217.5				

Site Level of Service (LOS) Method: Delay & Degree of Saturation (SIDRA). Site LOS Method is specified in the Parameter Settings dialog (Options tab).
Roundabout LOS Method: Same as Signalised Intersections.
Lane LOS values are based on average delay and v/c ratio (degree of saturation) per lane.
Intersection and Approach LOS values are based on average delay for all lanes (v/c not used).
Roundabout Capacity Model: SIDRA HCM.
Delay Model: SIDRA Standard (Control Delay: Geometric Delay is included).
Queue Model: SIDRA queue estimation methods are used for Back of Queue and Queue at Start of Gap.
Gap-Acceptance Capacity Formula: SIDRA Standard (Akçelik M3D).
HV (%) values are calculated for All Movement Classes of All Heavy Vehicle Model Designation.
Arrival Flows used in performance calculations are adjusted to include any Initial Queued Demand and Upstream Capacity Constraint effects.

d Dominant lane on roundabout approach

Approach Lane Flows (veh/h)

South: Bullfrog Rd

Mov. From S To Exit:	L2 W	T1 N	Total	%HV	Cap. veh/h	Deg. Satn v/c	Lane Util. %	Prob. SL Ov. %	Ov. Lane No.
Lane 1	5	616	621	1.3	1350	0.460	100	NA	NA
Approach	5	616	621	1.3		0.460			

East: I-90 WB

Mov. From E To Exit:	L2 S	T1 W	R2 N	Total	%HV	Cap. veh/h	Deg. Satn v/c	Lane Util. %	Prob. SL Ov. %	Ov. Lane No.
Lane 1	60	5	444	509	16.4	695	0.732	100	NA	NA
Approach	60	5	444	509	16.4		0.732			

North: Bullfrog Rd									
Mov. From N To Exit:	T1 S	R2 W	Total	%HV	Cap. veh/h	Deg. Satn v/c	Lane Util. %	Prob. SL Ov. %	Ov. Lane No.
Lane 1	253	150	403	7.6	1175	0.343	100	NA	NA
Approach	253	150	403	7.6		0.343			
	Total	%HV	Deg.Satn (v/c)						
All Vehicles	1533	8.0		0.732					

Arrival Flows used in performance calculations are adjusted to include any Initial Queued Demand and Upstream Capacity Constraint effects.

Merge Analysis

	Exit Lane Number	Short Lane Length ft	Percent Opng in Lane %	Opposing Flow Rate veh/h	Opposing Flow Rate pcu/h	Critical Gap sec	Follow-up Headway sec	Lane Flow Rate veh/h	Capacity veh/h	Deg. Satn v/c	Min. Delay sec	Merge Delay sec
There are no Exit Short Lanes for Merge Analysis at this Site.												

Variable Demand Analysis

	Initial Queued Demand veh	Residual Queued Demand veh	Time for Residual Demand to Clear sec	Duration of Oversatn sec
South: Bullfrog Rd				
Lane 1	0.0	0.0	0.0	0.0
East: I-90 WB				
Lane 1	0.0	0.0	0.0	0.0
North: Bullfrog Rd				
Lane 1	0.0	0.0	0.0	0.0

LANE LEVEL OF SERVICE

Lane Level of Service

Site: 2 [I-90 WB Ramps / Bullfrog Rd (Site Folder: 2031 Friday With Project (Revised Proposal) - PM Peak Hour)]

Output produced by SIDRA INTERSECTION Version: 9.1.2.202

I-90 WB / Bullfrog Rd
Site Category: 2031 With Project (Revised Proposal) - PM Peak Hour
Roundabout

	Approaches			Intersection
	South	East	North	
LOS	A	B	A	A

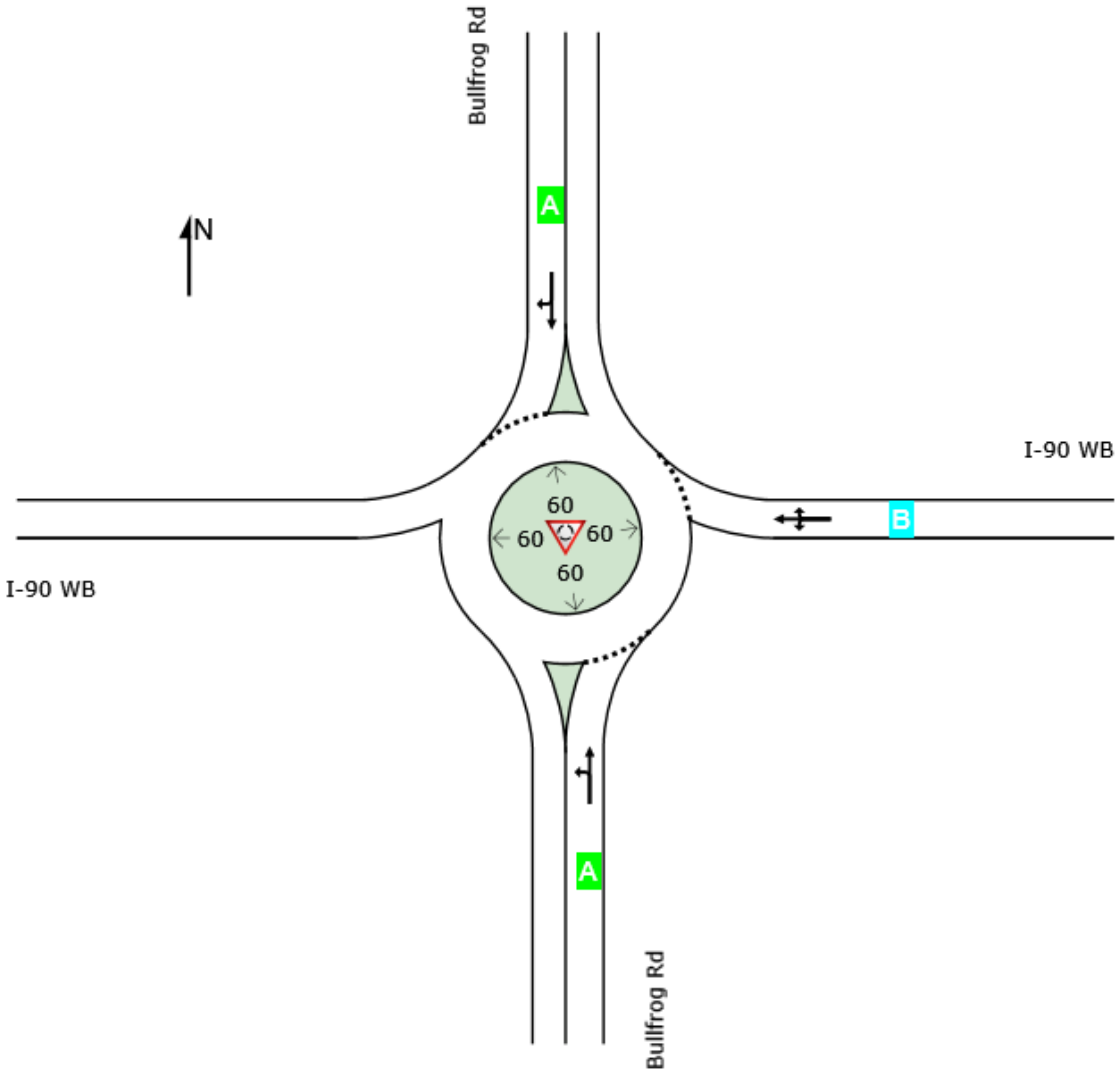

Site Level of Service (LOS) Method: Delay & Degree of Saturation (SIDRA). Site LOS Method is specified in the Parameter Settings dialog (Options tab).
Roundabout LOS Method: Same as Signalised Intersections.
Lane LOS values are based on average delay and v/c ratio (degree of saturation) per lane.
Intersection and Approach LOS values are based on average delay for all lanes (v/c not used).
Delay Model: SIDRA Standard (Control Delay: Geometric Delay is included).

LANE SUMMARY

Site: 2 [I-90 WB Ramps / Bullfrog Rd (Site Folder: 2031 Sunday With Project (Revised Proposal) - PM Peak Hour)]

Output produced by SIDRA INTERSECTION Version: 9.1.2.202

I-90 WB / Bullfrog Rd
Site Category: 2031 With Project (Revised Proposal) - PM Peak Hour
Roundabout

Lane Use and Performance

	Demand Flows [Total veh/h	HV] %	Arrival Flows [Total veh/h	HV] %	Cap. veh/h	Deg. Satn v/c	Lane Util. %	Aver. Delay sec	Level of Service	95% Back Of Queue [Veh	Dist] ft	Lane Config	Lane Length ft	Cap. Adj. %	Prob. Block. %
South: Bullfrog Rd															
Lane 1[d]	247	0.0	247	0.0	1366	0.181	100	3.7	LOS A	0.0	0.0	Full	1600	0.0	0.0
Approach	247	0.0	247	0.0		0.181		3.7	LOS A	0.0	0.0				
East: I-90 WB															
Lane 1[d]	348	0.0	348	0.0	1149	0.303	100	6.7	LOS A	1.6	39.2	Full	1600	0.0	0.0
Approach	348	0.0	348	0.0		0.303		6.7	LOS A	1.6	39.2				
North: Bullfrog Rd															
Lane 1[d]	1226	0.9	1226	0.9	1316	0.932	100	5.0	LOS D	33.0	830.4	Full	1600	0.0	0.0
Approach	1226	0.9	1226	0.9		0.932		5.0	LOS A	33.0	830.4				
All Vehicles	1821	0.6	1821	0.6		0.932		5.2	LOS A	33.0	830.4				

Site Level of Service (LOS) Method: Delay & Degree of Saturation (SIDRA). Site LOS Method is specified in the Parameter Settings dialog (Options tab).
Roundabout LOS Method: Same as Signalised Intersections.
Lane LOS values are based on average delay and v/c ratio (degree of saturation) per lane.
Intersection and Approach LOS values are based on average delay for all lanes (v/c not used).
Roundabout Capacity Model: SIDRA HCM.
Delay Model: SIDRA Standard (Control Delay: Geometric Delay is included).
Queue Model: SIDRA queue estimation methods are used for Back of Queue and Queue at Start of Gap.
Gap-Acceptance Capacity Formula: SIDRA Standard (Akçelik M3D).
HV (%) values are calculated for All Movement Classes of All Heavy Vehicle Model Designation.
Arrival Flows used in performance calculations are adjusted to include any Initial Queued Demand and Upstream Capacity Constraint effects.

d Dominant lane on roundabout approach

Approach Lane Flows (veh/h)

South: Bullfrog Rd

Mov. From S To Exit:	L2 W	T1 N	Total	%HV	Cap. veh/h	Deg. Satn v/c	Lane Util. %	Prob. SL Ov. %	Ov. Lane No.
Lane 1	5	242	247	0.0	1366	0.181	100	NA	NA
Approach	5	242	247	0.0		0.181			

East: I-90 WB

Mov. From E To Exit:	L2 S	T1 W	R2 N	Total	%HV	Cap. veh/h	Deg. Satn v/c	Lane Util. %	Prob. SL Ov. %	Ov. Lane No.
Lane 1	25	5	318	348	0.0	1149	0.303	100	NA	NA
Approach	25	5	318	348	0.0		0.303			

North: Bullfrog Rd									
Mov. From N To Exit:	T1 S	R2 W	Total	%HV	Cap. veh/h	Deg. Satn v/c	Lane Util. %	Prob. SL Ov. %	Ov. Lane No.
Lane 1	241	985	1226	0.9	1316	0.932	100	NA	NA
Approach	241	985	1226	0.9		0.932			
	Total	%HV	Deg.Satn (v/c)						
All Vehicles	1821	0.6		0.932					

Arrival Flows used in performance calculations are adjusted to include any Initial Queued Demand and Upstream Capacity Constraint effects.

Merge Analysis

	Exit Lane Number	Short Lane Length ft	Percent Opng in Lane %	Opposing Flow Rate veh/h	Critical Gap pcu/h	Follow-up Headway sec	Lane Flow Rate sec	Capacity veh/h	Deg. Satn veh/h	Min. Delay v/c	Merge Delay sec	sec
There are no Exit Short Lanes for Merge Analysis at this Site.												

Variable Demand Analysis

	Initial Queued Demand veh	Residual Queued Demand veh	Time for Residual Demand to Clear sec	Duration of Oversatn sec
South: Bullfrog Rd				
Lane 1	0.0	0.0	0.0	0.0
East: I-90 WB				
Lane 1	0.0	0.0	0.0	0.0
North: Bullfrog Rd				
Lane 1	0.0	0.0	0.0	0.0

LANE LEVEL OF SERVICE

Lane Level of Service

Site: 9 [Pine St / 2nd St (Site Folder: 2031 Sunday With Project (Revised Proposal) - PM Peak Hour)]

Output produced by SIDRA INTERSECTION Version: 9.1.1.200

N Pine St / 2nd St
Site Category: 2031 With Project (Revised Proposal) - PM Peak Hour
Roundabout

	Approaches				Intersection
	South	East	North	West	
LOS	B	F	C	A	E

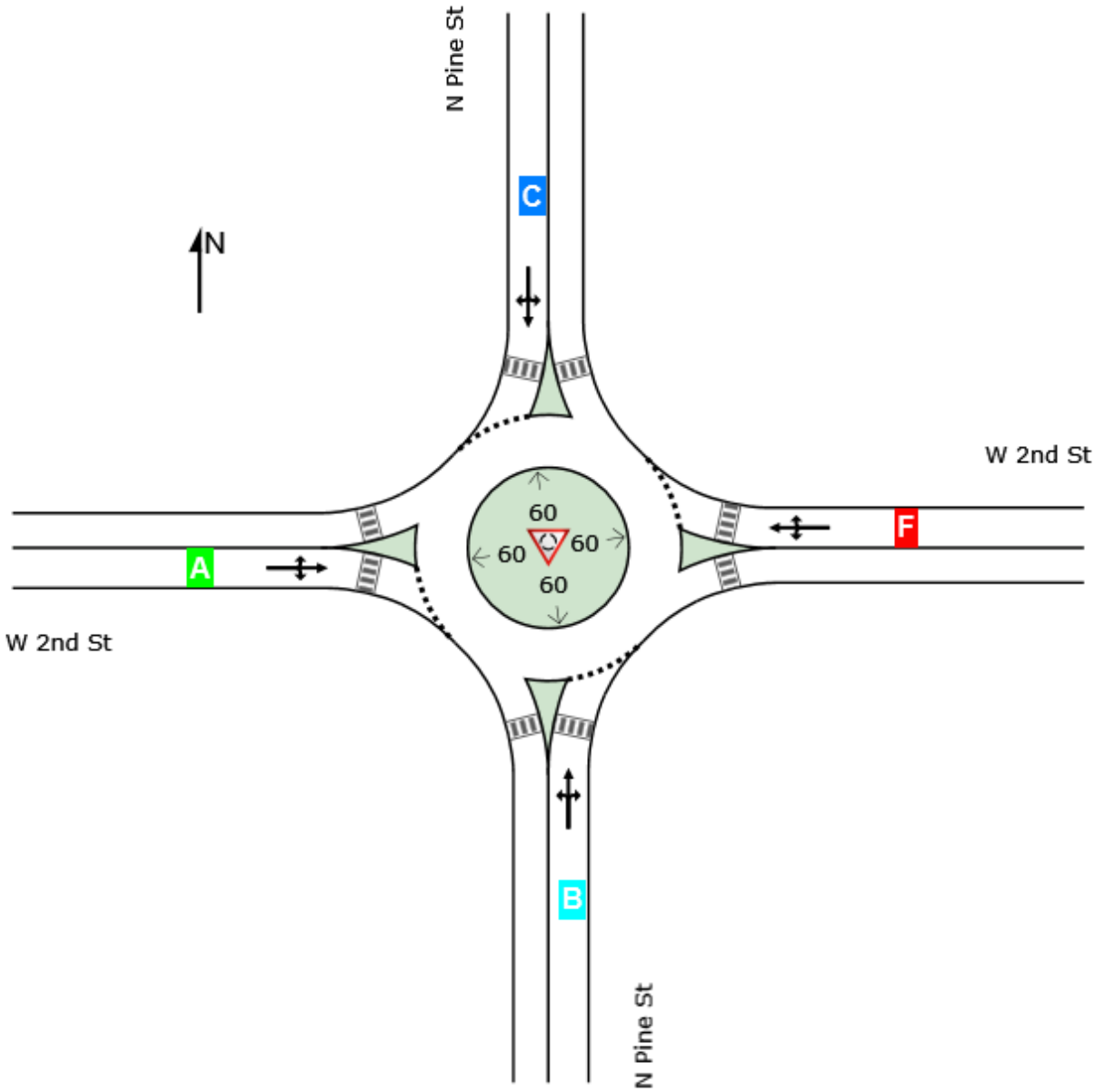

Site Level of Service (LOS) Method: Delay & Degree of Saturation (SIDRA). Site LOS Method is specified in the Parameter Settings dialog (Options tab).
Roundabout LOS Method: Same as Signalised Intersections.
Lane LOS values are based on average delay and v/c ratio (degree of saturation) per lane.
Intersection and Approach LOS values are based on average delay for all lanes (v/c not used).
Delay Model: SIDRA Standard (Control Delay: Geometric Delay is included).

LANE SUMMARY

Site: 9 [Pine St / 2nd St (Site Folder: 2031 Weekday With Project (Revised Proposal) - PM Peak Hour)]

Output produced by SIDRA INTERSECTION Version: 9.1.1.200

N Pine St / 2nd St
Site Category: 2031 With Project (Revised Proposal) - PM Peak Hour
Roundabout

Lane Use and Performance

	Demand Flows [Total veh/h	HV] %	Arrival Flows [Total veh/h	HV] %	Cap. veh/h	Deg. Satn v/c	Lane Util. %	Aver. Delay sec	Level of Service	95% Back Of Queue [Veh	Dist] ft	Lane Config	Lane Length ft	Cap. Adj. %	Prob. Block. %
South: N Pine St															
Lane 1[d]	273	3.0	273	3.0	663	0.412	100	15.4	LOS B	2.8	71.6	Full	1600	0.0	0.0
Approach	273	3.0	273	3.0		0.412		15.4	LOS B	2.8	71.6				
East: W 2nd St															
Lane 1[d]	687	1.9	687	1.9	1042	0.659	100	7.7	LOS A	6.6	167.8	Full	1600	0.0	0.0
Approach	687	1.9	687	1.9		0.659		7.7	LOS A	6.6	167.8				
North: N Pine St															
Lane 1[d]	39	0.0	39	0.0	574	0.068	100	12.7	LOS B	0.4	10.7	Full	1600	0.0	0.0
Approach	39	0.0	39	0.0		0.068		12.7	LOS B	0.4	10.7				
West: W 2nd St															
Lane 1[d]	896	5.2	896	5.2	1264	0.709	100	5.1	LOS A	9.1	236.3	Full	1600	0.0	0.0
Approach	896	5.2	896	5.2		0.709		5.1	LOS A	9.1	236.3				
All Vehicles	1895	3.6	1895	3.6		0.709		7.7	LOS A	9.1	236.3				

Site Level of Service (LOS) Method: Delay & Degree of Saturation (SIDRA). Site LOS Method is specified in the Parameter Settings dialog (Options tab).
Roundabout LOS Method: Same as Signalised Intersections.
Lane LOS values are based on average delay and v/c ratio (degree of saturation) per lane.
Intersection and Approach LOS values are based on average delay for all lanes (v/c not used).
Roundabout Capacity Model: SIDRA HCM.
Delay Model: SIDRA Standard (Control Delay: Geometric Delay is included).
Queue Model: SIDRA queue estimation methods are used for Back of Queue and Queue at Start of Gap.
Gap-Acceptance Capacity Formula: SIDRA Standard (Akçelik M3D).
HV (%) values are calculated for All Movement Classes of All Heavy Vehicle Model Designation.
Arrival Flows used in performance calculations are adjusted to include any Initial Queued Demand and Upstream Capacity Constraint effects.

d Dominant lane on roundabout approach

Approach Lane Flows (veh/h)

South: N Pine St

Mov. From S To Exit:	L2 W	T1 N	R2 E	Total	%HV	Cap. veh/h	Deg. Satn v/c	Lane Util. %	Prob. SL Ov. %	Ov. Lane No.
Lane 1	252	1	20	273	3.0	663	0.412	100	NA	NA
Approach	252	1	20	273	3.0		0.412			

East: W 2nd St

Mov. From E To Exit:	L2 S	T1 W	R2 N	Total	%HV	Cap. veh/h	Deg. Satn v/c	Lane Util. %	Prob. SL Ov. %	Ov. Lane No.
Lane 1	10	667	10	687	1.9	1042	0.659	100	NA	NA
Approach	10	667	10	687	1.9		0.659			

North: N Pine St											
Mov. From N To Exit:	L2 E	T1 S	R2 W	Total	%HV	Cap. veh/h	Deg. Satn v/c	Lane Util. %	Prob. SL Ov. %	Ov. Lane No.	
Lane 1	20	1	18	39	0.0	574	0.068	100	NA	NA	
Approach	20	1	18	39	0.0		0.068				
West: W 2nd St											
Mov. From W To Exit:	L2 N	T1 E	R2 S	Total	%HV	Cap. veh/h	Deg. Satn v/c	Lane Util. %	Prob. SL Ov. %	Ov. Lane No.	
Lane 1	15	761	120	896	5.2	1264	0.709	100	NA	NA	
Approach	15	761	120	896	5.2		0.709				
	Total	%HV	Deg.Satn (v/c)								
All Vehicles	1895	3.6		0.709							

Arrival Flows used in performance calculations are adjusted to include any Initial Queued Demand and Upstream Capacity Constraint effects.

Merge Analysis

	Exit Lane Number	Short Lane Length ft	Percent Opng in Lane %	Opposing Flow Rate veh/h	Critical Gap pcu/h	Follow-up Headway sec	Lane Flow Rate veh/h	Capacity veh/h	Deg. Satn v/c	Min. Delay sec	Merge Delay sec
There are no Exit Short Lanes for Merge Analysis at this Site.											

Variable Demand Analysis

	Initial Queued Demand veh	Residual Queued Demand veh	Time for Residual Demand to Clear sec	Duration of Oversatn sec
South: N Pine St				
Lane 1	0.0	0.0	0.0	0.0
East: W 2nd St				
Lane 1	0.0	0.0	0.0	0.0
North: N Pine St				
Lane 1	0.0	0.0	0.0	0.0
West: W 2nd St				
Lane 1	0.0	0.0	0.0	0.0

LANE LEVEL OF SERVICE

Lane Level of Service

Site: 9 [Pine St / 2nd St (Site Folder: 2031 Weekday With Project (Revised Proposal) - PM Peak Hour)]

Output produced by SIDRA INTERSECTION Version: 9.1.1.200

N Pine St / 2nd St
Site Category: 2031 With Project (Revised Proposal) - PM Peak Hour
Roundabout

	Approaches				Intersection
	South	East	North	West	
LOS	B	A	B	A	A

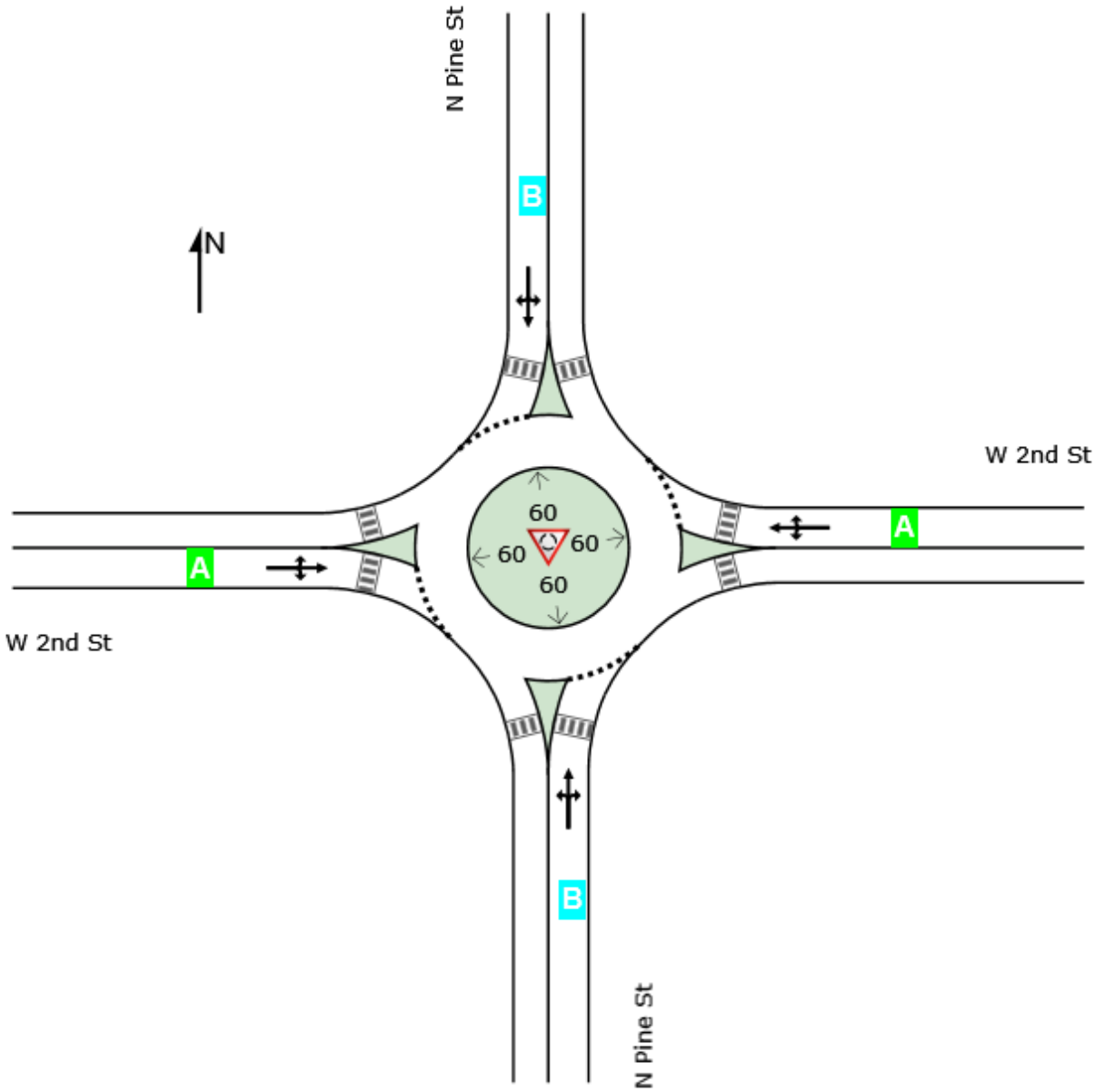

Site Level of Service (LOS) Method: Delay & Degree of Saturation (SIDRA). Site LOS Method is specified in the Parameter Settings dialog (Options tab).
Roundabout LOS Method: Same as Signalised Intersections.
Lane LOS values are based on average delay and v/c ratio (degree of saturation) per lane.
Intersection and Approach LOS values are based on average delay for all lanes (v/c not used).
Delay Model: SIDRA Standard (Control Delay: Geometric Delay is included).

LANE SUMMARY

Site: 9 [Pine St / 2nd St (Site Folder: 2031 Friday With Project (Revised Proposal) - PM Peak Hour)]

Output produced by SIDRA INTERSECTION Version: 9.1.1.200

N Pine St / 2nd St
Site Category: 2031 With Project (Revised Proposal) - PM Peak Hour
Roundabout

Lane Use and Performance

	Demand Flows [Total veh/h	HV] %	Arrival Flows [Total veh/h	HV] %	Cap. veh/h	Deg. Satn v/c	Lane Util. %	Aver. Delay sec	Level of Service	95% Back Of Queue [Veh	Dist] ft	Lane Config	Lane Length ft	Cap. Adj. %	Prob. Block. %
South: N Pine St															
Lane 1[d]	312	3.0	312	3.0	526	0.593	100	21.8	LOS C	5.5	140.0	Full	1600	0.0	0.0
Approach	312	3.0	312	3.0		0.593		21.8	LOS C	5.5	140.0				
East: W 2nd St															
Lane 1[d]	817	4.1	817	4.1	943	0.867	100	14.4	LOS D	15.3	396.2	Full	1600	0.0	0.0
Approach	817	4.1	817	4.1		0.867		14.4	LOS B	15.3	396.2				
North: N Pine St															
Lane 1[d]	68	0.0	68	0.0	390	0.175	100	15.6	LOS B	1.3	31.3	Full	1600	0.0	0.0
Approach	68	0.0	68	0.0		0.175		15.6	LOS B	1.3	31.3				
West: W 2nd St															
Lane 1[d]	986	6.0	986	6.0	1228	0.803	100	5.6	LOS A	13.4	351.1	Full	1600	0.0	0.0
Approach	986	6.0	986	6.0		0.803		5.6	LOS A	13.4	351.1				
All Vehicles	2183	4.7	2183	4.7		0.867		11.5	LOS B	15.3	396.2				

Site Level of Service (LOS) Method: Delay & Degree of Saturation (SIDRA). Site LOS Method is specified in the Parameter Settings dialog (Options tab).
Roundabout LOS Method: Same as Signalised Intersections.
Lane LOS values are based on average delay and v/c ratio (degree of saturation) per lane.
Intersection and Approach LOS values are based on average delay for all lanes (v/c not used).
Roundabout Capacity Model: SIDRA HCM.
Delay Model: SIDRA Standard (Control Delay: Geometric Delay is included).
Queue Model: SIDRA queue estimation methods are used for Back of Queue and Queue at Start of Gap.
Gap-Acceptance Capacity Formula: SIDRA Standard (Akçelik M3D).
HV (%) values are calculated for All Movement Classes of All Heavy Vehicle Model Designation.
Arrival Flows used in performance calculations are adjusted to include any Initial Queued Demand and Upstream Capacity Constraint effects.

d Dominant lane on roundabout approach

Approach Lane Flows (veh/h)

South: N Pine St

Mov. From S To Exit:	L2 W	T1 N	R2 E	Total	%HV	Cap. veh/h	Deg. Satn v/c	Lane Util. %	Prob. SL Ov. %	Ov. Lane No.
Lane 1	297	10	5	312	3.0	526	0.593	100	NA	NA
Approach	297	10	5	312	3.0		0.593			

East: W 2nd St

Mov. From E To Exit:	L2 S	T1 W	R2 N	Total	%HV	Cap. veh/h	Deg. Satn v/c	Lane Util. %	Prob. SL Ov. %	Ov. Lane No.
Lane 1	15	792	10	817	4.1	943	0.867	100	NA	NA
Approach	15	792	10	817	4.1		0.867			

North: N Pine St											
Mov. From N To Exit:	L2 E	T1 S	R2 W	Total	%HV	Cap. veh/h	Deg. Satn v/c	Lane Util. %	Prob. SL Ov. %	Ov. Lane No.	
Lane 1	20	15	33	68	0.0	390	0.175	100	NA	NA	
Approach	20	15	33	68	0.0		0.175				
West: W 2nd St											
Mov. From W To Exit:	L2 N	T1 E	R2 S	Total	%HV	Cap. veh/h	Deg. Satn v/c	Lane Util. %	Prob. SL Ov. %	Ov. Lane No.	
Lane 1	25	861	100	986	6.0	1228	0.803	100	NA	NA	
Approach	25	861	100	986	6.0		0.803				
	Total	%HV	Deg.Satn (v/c)								
All Vehicles	2183	4.7	0.867								

Arrival Flows used in performance calculations are adjusted to include any Initial Queued Demand and Upstream Capacity Constraint effects.

Merge Analysis

	Exit Lane Number	Short Lane Length ft	Percent Opng in Lane %	Opposing Flow Rate veh/h	Critical Gap pcu/h	Follow-up Headway sec	Lane Flow Rate veh/h	Capacity veh/h	Deg. Satn v/c	Min. Delay sec	Merge Delay sec
There are no Exit Short Lanes for Merge Analysis at this Site.											

Variable Demand Analysis

	Initial Queued Demand veh	Residual Queued Demand veh	Time for Residual Demand to Clear sec	Duration of Oversatn sec
South: N Pine St				
Lane 1	0.0	0.0	0.0	0.0
East: W 2nd St				
Lane 1	0.0	0.0	0.0	0.0
North: N Pine St				
Lane 1	0.0	0.0	0.0	0.0
West: W 2nd St				
Lane 1	0.0	0.0	0.0	0.0

LANE LEVEL OF SERVICE

Lane Level of Service

Site: 9 [Pine St / 2nd St (Site Folder: 2031 Friday With Project (Revised Proposal) - PM Peak Hour)]

Output produced by SIDRA INTERSECTION Version: 9.1.1.200

N Pine St / 2nd St
Site Category: 2031 With Project (Revised Proposal) - PM Peak Hour
Roundabout

	Approaches				Intersection
	South	East	North	West	
LOS	C	B	B	A	B

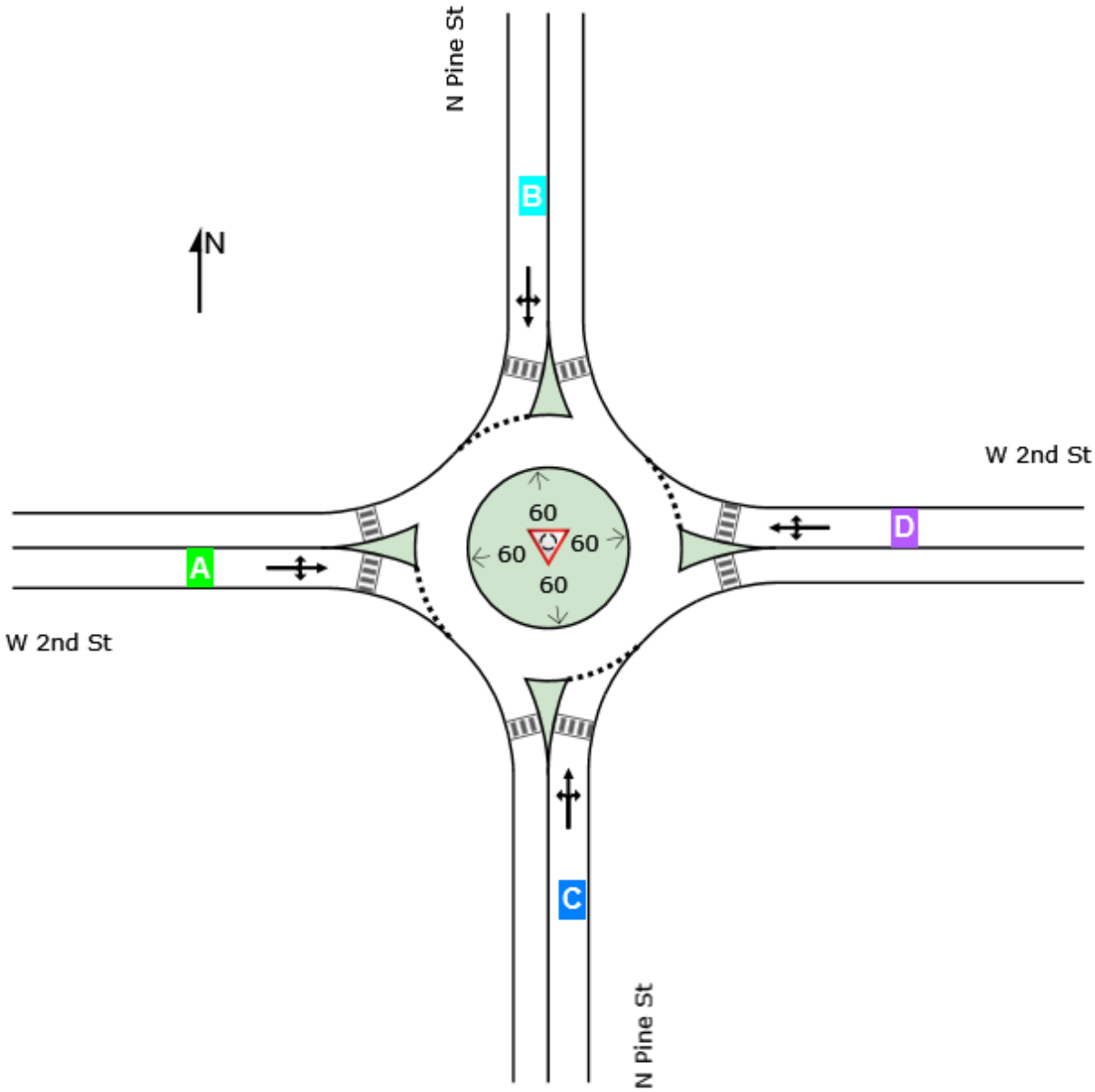

Site Level of Service (LOS) Method: Delay & Degree of Saturation (SIDRA). Site LOS Method is specified in the Parameter Settings dialog (Options tab).
Roundabout LOS Method: Same as Signalised Intersections.
Lane LOS values are based on average delay and v/c ratio (degree of saturation) per lane.
Intersection and Approach LOS values are based on average delay for all lanes (v/c not used).
Delay Model: SIDRA Standard (Control Delay: Geometric Delay is included).

LANE SUMMARY

Site: 9 [Pine St / 2nd St (Site Folder: 2031 Sunday With Project (Revised Proposal) - PM Peak Hour)]

Output produced by SIDRA INTERSECTION Version: 9.1.1.200

N Pine St / 2nd St
Site Category: 2031 With Project (Revised Proposal) - PM Peak Hour
Roundabout

Lane Use and Performance

	Demand Flows [Total veh/h	HV] %	Arrival Flows [Total veh/h	HV] %	Cap. veh/h	Deg. Satn v/c	Lane Util. %	Aver. Delay sec	Level of Service	95% Back Of Queue [Veh	Dist] ft	Lane Config	Lane Length ft	Cap. Adj. %	Prob. Block. %
South: N Pine St															
Lane 1[d]	284	1.7	284	1.7	800	0.355	100	12.5	LOS B	2.1	54.1	Full	1600	0.0	0.0
Approach	284	1.7	284	1.7		0.355		12.5	LOS B	2.1	54.1				
East: W 2nd St															
Lane 1[d]	1247	1.3	1247	1.3	1051	1.186	100	97.0	LOS F	82.6	2085.7	Full	1600	0.0	13.5
Approach	1247	1.3	1247	1.3		1.186		97.0	LOS F	82.6	2085.7				
North: N Pine St															
Lane 1[d]	27	0.0	27	0.0	271	0.100	100	22.1	LOS C	0.7	18.2	Full	1600	0.0	0.0
Approach	27	0.0	27	0.0		0.100		22.1	LOS C	0.7	18.2				
West: W 2nd St															
Lane 1[d]	715	2.0	715	2.0	1292	0.553	100	5.1	LOS A	5.0	125.8	Full	1600	0.0	0.0
Approach	715	2.0	715	2.0		0.553		5.1	LOS A	5.0	125.8				
All Vehicles	2273	1.6	2273	1.6		1.186		56.6	LOS E	82.6	2085.7				

Site Level of Service (LOS) Method: Delay & Degree of Saturation (SIDRA). Site LOS Method is specified in the Parameter Settings dialog (Options tab).
Roundabout LOS Method: Same as Signalised Intersections.
Lane LOS values are based on average delay and v/c ratio (degree of saturation) per lane.
Intersection and Approach LOS values are based on average delay for all lanes (v/c not used).
Roundabout Capacity Model: SIDRA HCM.
Delay Model: SIDRA Standard (Control Delay: Geometric Delay is included).
Queue Model: SIDRA queue estimation methods are used for Back of Queue and Queue at Start of Gap.
Gap-Acceptance Capacity Formula: SIDRA Standard (Akçelik M3D).
HV (%) values are calculated for All Movement Classes of All Heavy Vehicle Model Designation.
Arrival Flows used in performance calculations are adjusted to include any Initial Queued Demand and Upstream Capacity Constraint effects.

d Dominant lane on roundabout approach

Approach Lane Flows (veh/h)

South: N Pine St

Mov. From S To Exit:	L2 W	T1 N	R2 E	Total	%HV	Cap. veh/h	Deg. Satn v/c	Lane Util. %	Prob. SL Ov. %	Ov. Lane No.
Lane 1	239	15	30	284	1.7	800	0.355	100	NA	NA
Approach	239	15	30	284	1.7		0.355			

East: W 2nd St

Mov. From E To Exit:	L2 S	T1 W	R2 N	Total	%HV	Cap. veh/h	Deg. Satn v/c	Lane Util. %	Prob. SL Ov. %	Ov. Lane No.
Lane 1	20	1222	5	1247	1.3	1051	1.186	100	NA	NA
Approach	20	1222	5	1247	1.3		1.186			

North: N Pine St											
Mov. From N To Exit:	L2 E	T1 S	R2 W	Total	%HV	Cap. veh/h	Deg. Satn v/c	Lane Util. %	Prob. SL Ov. %	Ov. Lane No.	
Lane 1	20	1	6	27	0.0	271	0.100	100	NA	NA	
Approach	20	1	6	27	0.0		0.100				
West: W 2nd St											
Mov. From W To Exit:	L2 N	T1 E	R2 S	Total	%HV	Cap. veh/h	Deg. Satn v/c	Lane Util. %	Prob. SL Ov. %	Ov. Lane No.	
Lane 1	26	618	71	715	2.0	1292	0.553	100	NA	NA	
Approach	26	618	71	715	2.0		0.553				
	Total	%HV	Deg.Satn (v/c)								
All Vehicles	2273	1.6		1.186							

Arrival Flows used in performance calculations are adjusted to include any Initial Queued Demand and Upstream Capacity Constraint effects.

Merge Analysis

	Exit Lane Number	Short Lane Length ft	Percent Opng in Lane %	Opposing Flow Rate veh/h	Critical Gap pcu/h	Follow-up Headway sec	Lane Flow Rate veh/h	Capacity veh/h	Deg. Satn v/c	Min. Delay sec	Merge Delay sec
There are no Exit Short Lanes for Merge Analysis at this Site.											

Variable Demand Analysis

	Initial Queued Demand veh	Residual Queued Demand veh	Time for Residual Demand to Clear sec	Duration of Oversatn sec
South: N Pine St				
Lane 1	0.0	0.0	0.0	0.0
East: W 2nd St				
Lane 1	0.0	48.9	167.6	NA
North: N Pine St				
Lane 1	0.0	0.0	0.0	0.0
West: W 2nd St				
Lane 1	0.0	0.0	0.0	0.0

LANE LEVEL OF SERVICE

Lane Level of Service

Site: 6 [Pine St / 1st St (Site Folder: 2031 Sunday With Project (Revised Proposal) - PM Peak Hour)]

Output produced by SIDRA INTERSECTION Version: 9.1.1.200

N Pine St / 1st St
Site Category: 2031 With Project (Revised Proposal) - PM Peak Hour
Roundabout

	Approaches				Intersection
	South	East	North	West	
LOS	A	A	A	A	A

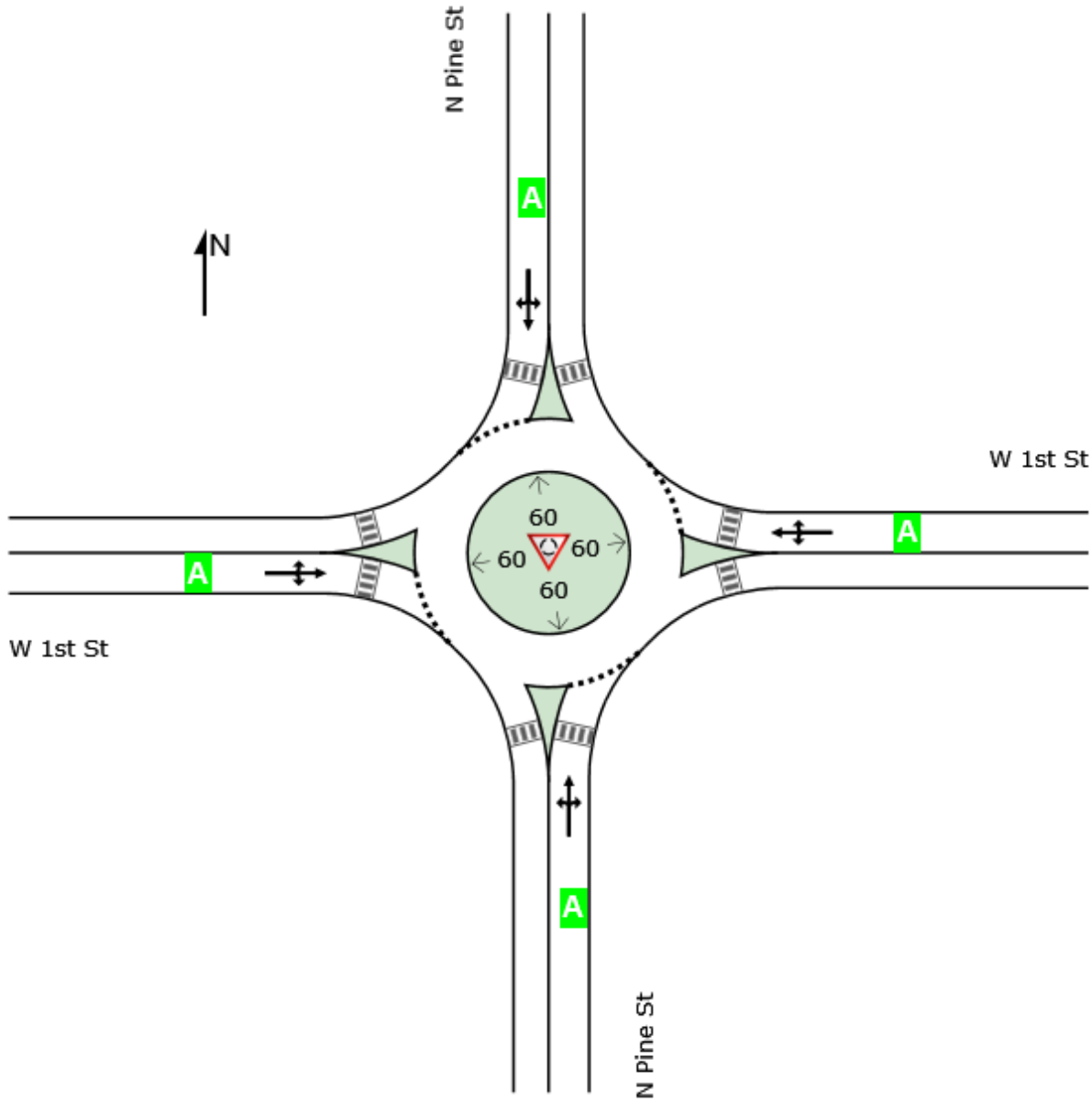

Site Level of Service (LOS) Method: Delay & Degree of Saturation (SIDRA). Site LOS Method is specified in the Parameter Settings dialog (Options tab).
Roundabout LOS Method: Same as Signalised Intersections.
Lane LOS values are based on average delay and v/c ratio (degree of saturation) per lane.
Intersection and Approach LOS values are based on average delay for all lanes (v/c not used).
Delay Model: SIDRA Standard (Control Delay: Geometric Delay is included).

LANE SUMMARY

Site: 6 [Pine St / 1st St (Site Folder: 2031 Weekday With Project (Revised Proposal) - PM Peak Hour)]

Output produced by SIDRA INTERSECTION Version: 9.1.1.200

N Pine St / 1st St
Site Category: 2031 With Project (Revised Proposal) - PM Peak Hour
Roundabout

Lane Use and Performance

	Demand Flows [Total veh/h	HV] %	Arrival Flows [Total veh/h	HV] %	Cap. veh/h	Deg. Satn v/c	Lane Util. %	Aver. Delay sec	Level of Service	95% Back Of Queue [Veh	Dist] ft	Lane Config	Lane Length ft	Cap. Adj. %	Prob. Block. %
South: N Pine St															
Lane 1[d]	210	4.6	210	4.6	732	0.287	100	9.1	LOS A	1.7	44.2	Full	1600	0.0	0.0
Approach	210	4.6	210	4.6		0.287		9.1	LOS A	1.7	44.2				
East: W 1st St															
Lane 1[d]	536	5.0	536	5.0	1064	0.504	100	7.1	LOS A	3.4	88.9	Full	1600	0.0	0.0
Approach	536	5.0	536	5.0		0.504		7.1	LOS A	3.4	88.9				
North: N Pine St															
Lane 1[d]	152	5.9	152	5.9	841	0.181	100	8.0	LOS A	1.0	25.3	Full	1600	0.0	0.0
Approach	152	5.9	152	5.9		0.181		8.0	LOS A	1.0	25.3				
West: W 1st St															
Lane 1[d]	617	5.5	617	5.5	1122	0.550	100	6.9	LOS A	4.1	106.4	Full	1600	0.0	0.0
Approach	617	5.5	617	5.5		0.550		6.9	LOS A	4.1	106.4				
All Vehicles	1515	5.2	1515	5.2		0.550		7.4	LOS A	4.1	106.4				

Site Level of Service (LOS) Method: Delay & Degree of Saturation (SIDRA). Site LOS Method is specified in the Parameter Settings dialog (Options tab).
Roundabout LOS Method: Same as Signalised Intersections.
Lane LOS values are based on average delay and v/c ratio (degree of saturation) per lane.
Intersection and Approach LOS values are based on average delay for all lanes (v/c not used).
Roundabout Capacity Model: SIDRA HCM.
Delay Model: SIDRA Standard (Control Delay: Geometric Delay is included).
Queue Model: SIDRA queue estimation methods are used for Back of Queue and Queue at Start of Gap.
Gap-Acceptance Capacity Formula: SIDRA Standard (Akçelik M3D).
HV (%) values are calculated for All Movement Classes of All Heavy Vehicle Model Designation.
Arrival Flows used in performance calculations are adjusted to include any Initial Queued Demand and Upstream Capacity Constraint effects.

d Dominant lane on roundabout approach

Approach Lane Flows (veh/h)

South: N Pine St

Mov. From S To Exit:	L2 W	T1 N	R2 E	Total	%HV	Cap. veh/h	Deg. Satn v/c	Lane Util. %	Prob. SL Ov. %	Ov. Lane No.
Lane 1	22	79	109	210	4.6	732	0.287	100	NA	NA
Approach	22	79	109	210	4.6		0.287			

East: W 1st St

Mov. From E To Exit:	L2 S	T1 W	R2 N	Total	%HV	Cap. veh/h	Deg. Satn v/c	Lane Util. %	Prob. SL Ov. %	Ov. Lane No.
Lane 1	87	355	93	536	5.0	1064	0.504	100	NA	NA
Approach	87	355	93	536	5.0		0.504			

North: N Pine St											
Mov. From N To Exit:	L2 E	T1 S	R2 W	Total	%HV	Cap. veh/h	Deg. Satn v/c	Lane Util. %	Prob. SL Ov. %	Ov. Lane No.	
Lane 1	28	46	78	152	5.9	841	0.181	100	NA	NA	
Approach	28	46	78	152	5.9		0.181				
West: W 1st St											
Mov. From W To Exit:	L2 N	T1 E	R2 S	Total	%HV	Cap. veh/h	Deg. Satn v/c	Lane Util. %	Prob. SL Ov. %	Ov. Lane No.	
Lane 1	128	478	11	617	5.5	1122	0.550	100	NA	NA	
Approach	128	478	11	617	5.5		0.550				
	Total	%HV	Deg.Satn (v/c)								
All Vehicles	1515	5.2		0.550							

Arrival Flows used in performance calculations are adjusted to include any Initial Queued Demand and Upstream Capacity Constraint effects.

Merge Analysis

	Exit Lane Number	Short Lane Length ft	Percent Opng in Lane %	Opposing Flow Rate veh/h	Critical Gap pcu/h	Follow-up Headway sec	Lane Flow Rate veh/h	Capacity veh/h	Deg. Satn v/c	Min. Delay sec	Merge Delay sec
There are no Exit Short Lanes for Merge Analysis at this Site.											

Variable Demand Analysis

	Initial Queued Demand veh	Residual Queued Demand veh	Time for Residual Demand to Clear sec	Duration of Oversatn sec
South: N Pine St				
Lane 1	0.0	0.0	0.0	0.0
East: W 1st St				
Lane 1	0.0	0.0	0.0	0.0
North: N Pine St				
Lane 1	0.0	0.0	0.0	0.0
West: W 1st St				
Lane 1	0.0	0.0	0.0	0.0

LANE LEVEL OF SERVICE

Lane Level of Service

Site: 6 [Pine St / 1st St (Site Folder: 2031 Weekday With Project (Revised Proposal) - PM Peak Hour)]

Output produced by SIDRA INTERSECTION Version: 9.1.1.200

N Pine St / 1st St
Site Category: 2031 With Project (Revised Proposal) - PM Peak Hour
Roundabout

	Approaches				Intersection
	South	East	North	West	
LOS	A	A	A	A	A

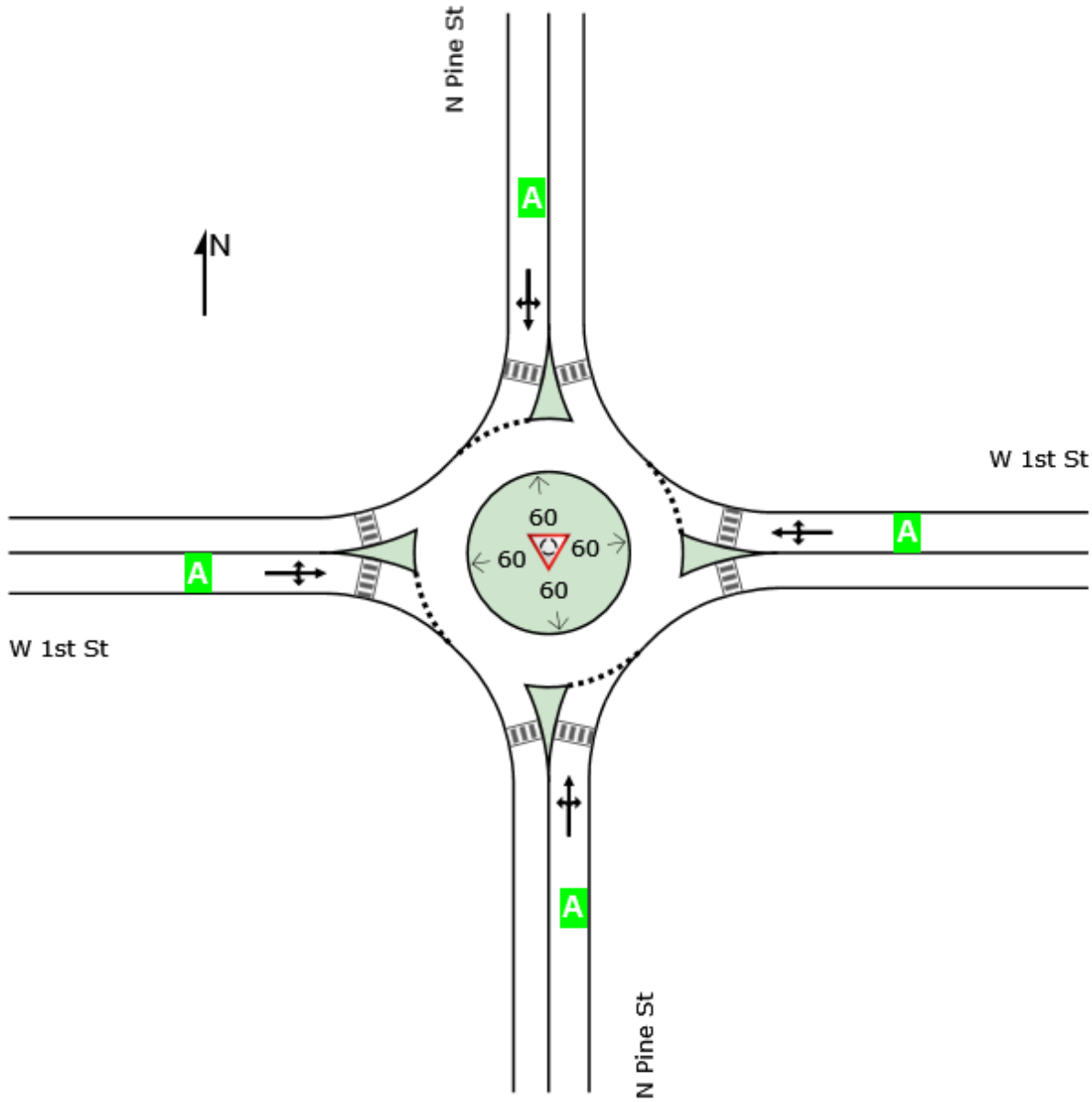

Site Level of Service (LOS) Method: Delay & Degree of Saturation (SIDRA). Site LOS Method is specified in the Parameter Settings dialog (Options tab).
Roundabout LOS Method: Same as Signalised Intersections.
Lane LOS values are based on average delay and v/c ratio (degree of saturation) per lane.
Intersection and Approach LOS values are based on average delay for all lanes (v/c not used).
Delay Model: SIDRA Standard (Control Delay: Geometric Delay is included).

LANE SUMMARY

Site: 6 [Pine St / 1st St (Site Folder: 2031 Friday With Project (Revised Proposal) - PM Peak Hour)]

Output produced by SIDRA INTERSECTION Version: 9.1.1.200

N Pine St / 1st St
Site Category: 2031 With Project (Revised Proposal) - PM Peak Hour
Roundabout

Lane Use and Performance

	Demand Flows [Total veh/h	HV] %	Arrival Flows [Total veh/h	HV] %	Cap. veh/h	Deg. Satn v/c	Lane Util. %	Aver. Delay sec	Level of Service	95% Back Of Queue [Veh	Dist] ft	Lane Config	Lane Length ft	Cap. Adj. %	Prob. Block. %
South: N Pine St															
Lane 1[d]	288	4.7	288	4.7	596	0.483	100	13.0	LOS B	3.7	96.7	Full	1600	0.0	0.0
Approach	288	4.7	288	4.7		0.483		13.0	LOS B	3.7	96.7				
East: W 1st St															
Lane 1[d]	525	3.5	525	3.5	1038	0.506	100	7.2	LOS A	3.4	88.6	Full	1600	0.0	0.0
Approach	525	3.5	525	3.5		0.506		7.2	LOS A	3.4	88.6				
North: N Pine St															
Lane 1[d]	136	3.0	136	3.0	877	0.155	100	7.5	LOS A	0.8	21.3	Full	1600	0.0	0.0
Approach	136	3.0	136	3.0		0.155		7.5	LOS A	0.8	21.3				
West: W 1st St															
Lane 1[d]	816	3.5	816	3.5	1159	0.704	100	7.1	LOS A	6.8	175.6	Full	1600	0.0	0.0
Approach	816	3.5	816	3.5		0.704		7.1	LOS A	6.8	175.6				
All Vehicles	1765	3.7	1765	3.7		0.704		8.1	LOS A	6.8	175.6				

Site Level of Service (LOS) Method: Delay & Degree of Saturation (SIDRA). Site LOS Method is specified in the Parameter Settings dialog (Options tab).
Roundabout LOS Method: Same as Signalised Intersections.
Lane LOS values are based on average delay and v/c ratio (degree of saturation) per lane.
Intersection and Approach LOS values are based on average delay for all lanes (v/c not used).
Roundabout Capacity Model: SIDRA HCM.
Delay Model: SIDRA Standard (Control Delay: Geometric Delay is included).
Queue Model: SIDRA queue estimation methods are used for Back of Queue and Queue at Start of Gap.
Gap-Acceptance Capacity Formula: SIDRA Standard (Akçelik M3D).
HV (%) values are calculated for All Movement Classes of All Heavy Vehicle Model Designation.
Arrival Flows used in performance calculations are adjusted to include any Initial Queued Demand and Upstream Capacity Constraint effects.

d Dominant lane on roundabout approach

Approach Lane Flows (veh/h)

South: N Pine St

Mov. From S To Exit:	L2 W	T1 N	R2 E	Total	%HV	Cap. veh/h	Deg. Satn v/c	Lane Util. %	Prob. SL Ov. %	Ov. Lane No.
Lane 1	43	76	168	288	4.7	596	0.483	100	NA	NA
Approach	43	76	168	288	4.7		0.483			

East: W 1st St

Mov. From E To Exit:	L2 S	T1 W	R2 N	Total	%HV	Cap. veh/h	Deg. Satn v/c	Lane Util. %	Prob. SL Ov. %	Ov. Lane No.
Lane 1	76	350	99	525	3.5	1038	0.506	100	NA	NA
Approach	76	350	99	525	3.5		0.506			

North: N Pine St											
Mov. From N To Exit:	L2 E	T1 S	R2 W	Total	%HV	Cap. veh/h	Deg. Satn v/c	Lane Util. %	Prob. SL Ov. %	Ov. Lane No.	
Lane 1	17	57	62	136	3.0	877	0.155	100	NA	NA	
Approach	17	57	62	136	3.0		0.155				
West: W 1st St											
Mov. From W To Exit:	L2 N	T1 E	R2 S	Total	%HV	Cap. veh/h	Deg. Satn v/c	Lane Util. %	Prob. SL Ov. %	Ov. Lane No.	
Lane 1	159	620	38	816	3.5	1159	0.704	100	NA	NA	
Approach	159	620	38	816	3.5		0.704				
	Total	%HV	Deg.Satn (v/c)								
All Vehicles	1765	3.7		0.704							

Arrival Flows used in performance calculations are adjusted to include any Initial Queued Demand and Upstream Capacity Constraint effects.

Merge Analysis

	Exit Lane Number	Short Lane Length ft	Percent Opng in Lane %	Opposing Flow Rate veh/h	Critical Gap pcu/h	Follow-up Headway sec	Lane Flow Rate veh/h	Capacity veh/h	Deg. Satn v/c	Min. Delay sec	Merge Delay sec
There are no Exit Short Lanes for Merge Analysis at this Site.											

Variable Demand Analysis

	Initial Queued Demand veh	Residual Queued Demand veh	Time for Residual Demand to Clear sec	Duration of Oversatn sec
South: N Pine St				
Lane 1	0.0	0.0	0.0	0.0
East: W 1st St				
Lane 1	0.0	0.0	0.0	0.0
North: N Pine St				
Lane 1	0.0	0.0	0.0	0.0
West: W 1st St				
Lane 1	0.0	0.0	0.0	0.0

LANE LEVEL OF SERVICE

Lane Level of Service

Site: 6 [Pine St / 1st St (Site Folder: 2031 Friday With Project (Revised Proposal) - PM Peak Hour)]

Output produced by SIDRA INTERSECTION Version: 9.1.1.200

N Pine St / 1st St
Site Category: 2031 With Project (Revised Proposal) - PM Peak Hour
Roundabout

	Approaches				Intersection
	South	East	North	West	
LOS	B	A	A	A	A

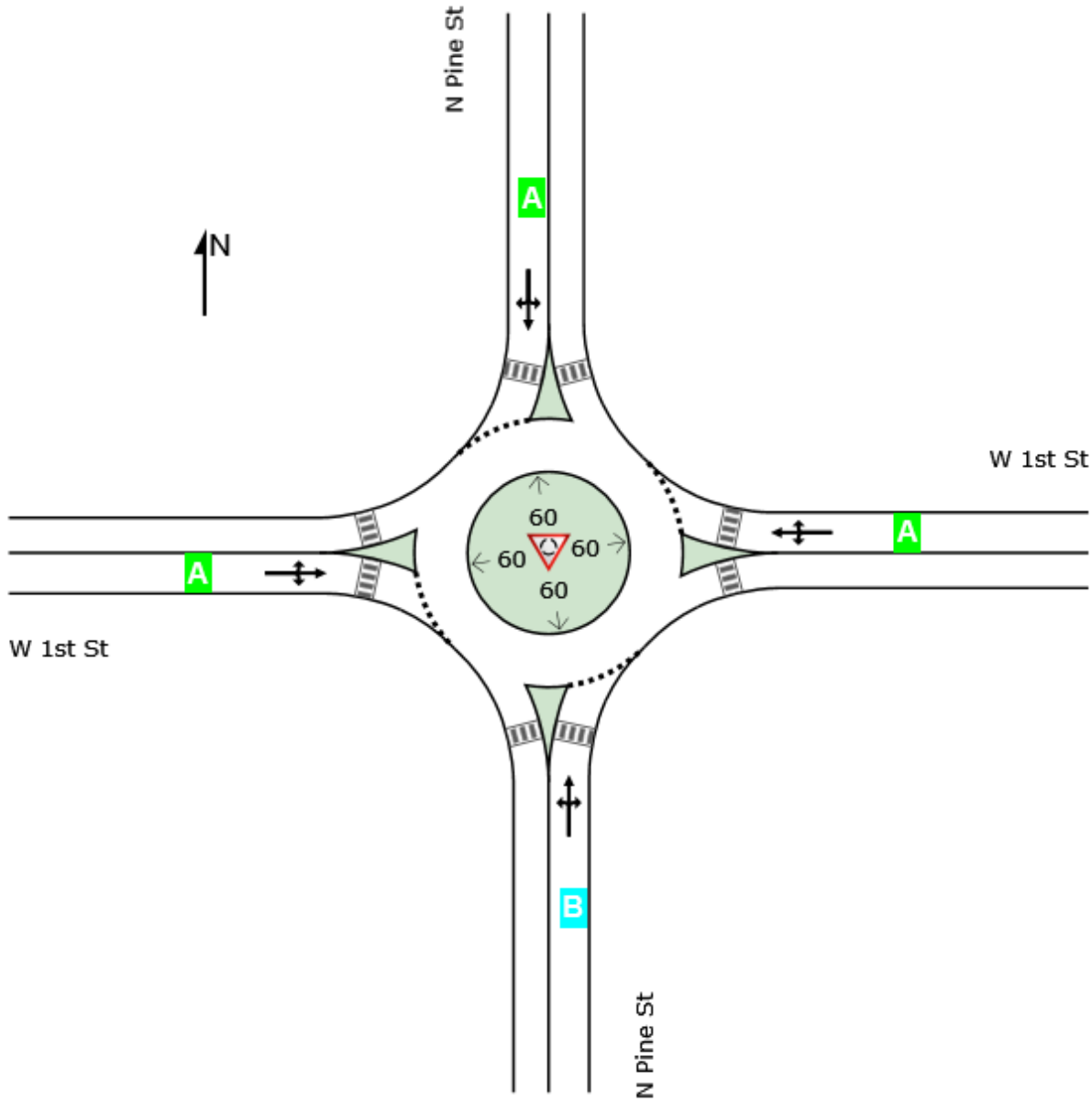

Site Level of Service (LOS) Method: Delay & Degree of Saturation (SIDRA). Site LOS Method is specified in the Parameter Settings dialog (Options tab).
Roundabout LOS Method: Same as Signalised Intersections.
Lane LOS values are based on average delay and v/c ratio (degree of saturation) per lane.
Intersection and Approach LOS values are based on average delay for all lanes (v/c not used).
Delay Model: SIDRA Standard (Control Delay: Geometric Delay is included).

LANE SUMMARY

Site: 6 [Pine St / 1st St (Site Folder: 2031 Sunday With Project (Revised Proposal) - PM Peak Hour)]

Output produced by SIDRA INTERSECTION Version: 9.1.1.200

N Pine St / 1st St
Site Category: 2031 With Project (Revised Proposal) - PM Peak Hour
Roundabout

Lane Use and Performance

	Demand Flows [Total veh/h	HV] %	Arrival Flows [Total veh/h	HV] %	Cap. veh/h	Deg. Satn v/c	Lane Util. %	Aver. Delay sec	Level of Service	95% Back Of Queue [Veh	Dist] ft	Lane Config	Lane Length ft	Cap. Adj. %	Prob. Block. %
South: N Pine St															
Lane 1[d]	187	3.5	187	3.5	811	0.231	100	8.3	LOS A	1.3	33.6	Full	1600	0.0	0.0
Approach	187	3.5	187	3.5		0.231		8.3	LOS A	1.3	33.6				
East: W 1st St															
Lane 1[d]	658	2.1	658	2.1	1068	0.616	100	7.8	LOS A	5.2	131.9	Full	1600	0.0	0.0
Approach	658	2.1	658	2.1		0.616		7.8	LOS A	5.2	131.9				
North: N Pine St															
Lane 1[d]	148	2.6	148	2.6	781	0.189	100	7.9	LOS A	1.1	28.2	Full	1600	0.0	0.0
Approach	148	2.6	148	2.6		0.189		7.9	LOS A	1.1	28.2				
West: W 1st St															
Lane 1[d]	564	3.5	564	3.5	1148	0.491	100	7.0	LOS A	3.5	89.1	Full	1600	0.0	0.0
Approach	564	3.5	564	3.5		0.491		7.0	LOS A	3.5	89.1				
All Vehicles	1557	2.8	1557	2.8		0.616		7.6	LOS A	5.2	131.9				

Site Level of Service (LOS) Method: Delay & Degree of Saturation (SIDRA). Site LOS Method is specified in the Parameter Settings dialog (Options tab).
Roundabout LOS Method: Same as Signalised Intersections.
Lane LOS values are based on average delay and v/c ratio (degree of saturation) per lane.
Intersection and Approach LOS values are based on average delay for all lanes (v/c not used).
Roundabout Capacity Model: SIDRA HCM.
Delay Model: SIDRA Standard (Control Delay: Geometric Delay is included).
Queue Model: SIDRA queue estimation methods are used for Back of Queue and Queue at Start of Gap.
Gap-Acceptance Capacity Formula: SIDRA Standard (Akçelik M3D).
HV (%) values are calculated for All Movement Classes of All Heavy Vehicle Model Designation.
Arrival Flows used in performance calculations are adjusted to include any Initial Queued Demand and Upstream Capacity Constraint effects.

d Dominant lane on roundabout approach

Approach Lane Flows (veh/h)

South: N Pine St

Mov. From S To Exit:	L2 W	T1 N	R2 E	Total	%HV	Cap. veh/h	Deg. Satn v/c	Lane Util. %	Prob. SL Ov. %	Ov. Lane No.
Lane 1	22	95	71	187	3.5	811	0.231	100	NA	NA
Approach	22	95	71	187	3.5		0.231			

East: W 1st St

Mov. From E To Exit:	L2 S	T1 W	R2 N	Total	%HV	Cap. veh/h	Deg. Satn v/c	Lane Util. %	Prob. SL Ov. %	Ov. Lane No.
Lane 1	65	508	85	658	2.1	1068	0.616	100	NA	NA
Approach	65	508	85	658	2.1		0.616			

North: N Pine St											
Mov. From N To Exit:	L2 E	T1 S	R2 W	Total	%HV	Cap. veh/h	Deg. Satn v/c	Lane Util. %	Prob. SL Ov. %	Ov. Lane No.	
Lane 1	5	88	54	148	2.6	781	0.189	100	NA	NA	
Approach	5	88	54	148	2.6		0.189				
West: W 1st St											
Mov. From W To Exit:	L2 N	T1 E	R2 S	Total	%HV	Cap. veh/h	Deg. Satn v/c	Lane Util. %	Prob. SL Ov. %	Ov. Lane No.	
Lane 1	162	397	5	564	3.5	1148	0.491	100	NA	NA	
Approach	162	397	5	564	3.5		0.491				
	Total	%HV	Deg.Satn (v/c)								
All Vehicles	1557	2.8	0.616								

Arrival Flows used in performance calculations are adjusted to include any Initial Queued Demand and Upstream Capacity Constraint effects.

Merge Analysis

	Exit Lane Number	Short Lane Length ft	Percent Opng in Lane %	Opposing Flow Rate veh/h	Critical Gap pcu/h	Follow-up Headway sec	Lane Flow Rate veh/h	Capacity veh/h	Deg. Satn v/c	Min. Delay sec	Merge Delay sec
There are no Exit Short Lanes for Merge Analysis at this Site.											

Variable Demand Analysis

	Initial Queued Demand veh	Residual Queued Demand veh	Time for Residual Demand to Clear sec	Duration of Oversatn sec
South: N Pine St				
Lane 1	0.0	0.0	0.0	0.0
East: W 1st St				
Lane 1	0.0	0.0	0.0	0.0
North: N Pine St				
Lane 1	0.0	0.0	0.0	0.0
West: W 1st St				
Lane 1	0.0	0.0	0.0	0.0

LANE LEVEL OF SERVICE

Lane Level of Service

Site: 13 [Oakes Ave / 2nd St (Site Folder: 2031 Sunday With Project (Revised Proposal) - PM Peak Hour)]

Output produced by SIDRA INTERSECTION Version: 9.1.1.200

N Oakes Ave / 2nd St
Site Category: 2031 With Project (Revised Proposal) - PM Peak Hour
Roundabout

	Approaches				Intersection
	South	East	North	West	
LOS	A	A	A	A	A

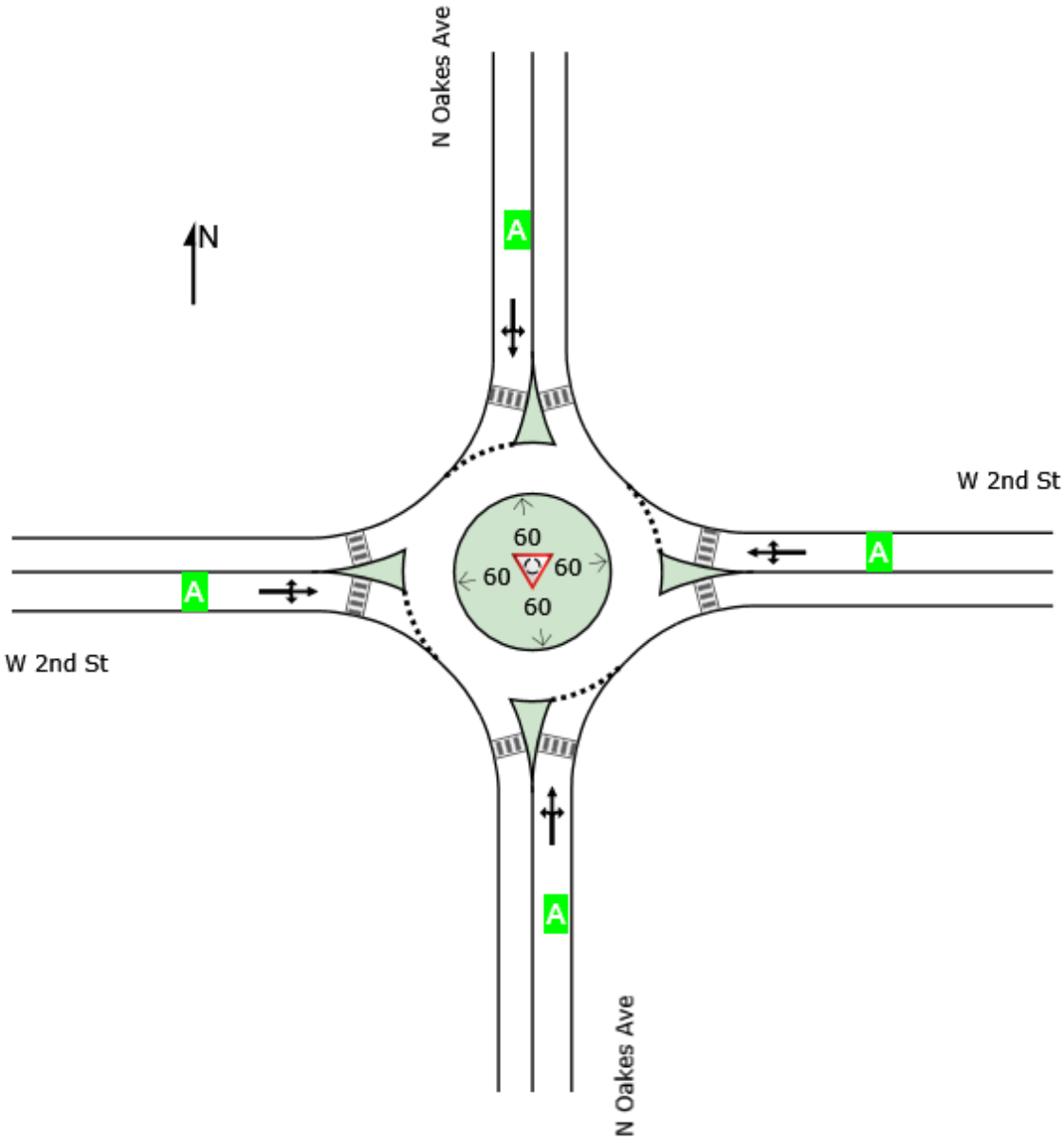

Site Level of Service (LOS) Method: Delay & Degree of Saturation (SIDRA). Site LOS Method is specified in the Parameter Settings dialog (Options tab).
Roundabout LOS Method: Same as Signalised Intersections.
Lane LOS values are based on average delay and v/c ratio (degree of saturation) per lane.
Intersection and Approach LOS values are based on average delay for all lanes (v/c not used).
Delay Model: SIDRA Standard (Control Delay: Geometric Delay is included).

LANE SUMMARY

Site: 15 [Oakes Ave / 2nd St (Site Folder: 2031 Weekday With Project (Revised Proposal) - PM Peak Hour)]

Output produced by SIDRA INTERSECTION Version: 9.1.1.200

N Oakes Ave / 2nd St
Site Category: 2031 With Project (Revised Proposal) - PM Peak Hour
Roundabout

Lane Use and Performance

	Demand Flows [Total veh/h	HV] %	Arrival Flows [Total veh/h	HV] %	Cap. veh/h	Deg. Satn v/c	Lane Util. %	Aver. Delay sec	Level of Service	95% Back Of Queue [Veh	Dist] ft	Lane Config	Lane Length ft	Cap. Adj. %	Prob. Block. %
South: N Oakes Ave															
Lane 1[d]	223	1.4	223	1.4	877	0.254	100	7.9	LOS A	1.4	36.4	Full	1600	0.0	0.0
Approach	223	1.4	223	1.4		0.254		7.9	LOS A	1.4	36.4				
East: W 2nd St															
Lane 1[d]	370	3.5	370	3.5	1049	0.353	100	3.1	LOS A	2.1	54.7	Full	1600	0.0	0.0
Approach	370	3.5	370	3.5		0.353		3.1	LOS A	2.1	54.7				
North: N Oakes Ave															
Lane 1[d]	88	5.9	88	5.9	831	0.106	100	5.8	LOS A	0.5	13.8	Full	1600	0.0	0.0
Approach	88	5.9	88	5.9		0.106		5.8	LOS A	0.5	13.8				
West: W 2nd St															
Lane 1[d]	695	6.5	695	6.5	1213	0.573	100	2.5	LOS A	5.0	132.6	Full	1600	0.0	0.0
Approach	695	6.5	695	6.5		0.573		2.5	LOS A	5.0	132.6				
All Vehicles	1376	4.8	1376	4.8		0.573		3.7	LOS A	5.0	132.6				

Site Level of Service (LOS) Method: Delay & Degree of Saturation (SIDRA). Site LOS Method is specified in the Parameter Settings dialog (Options tab).
Roundabout LOS Method: Same as Signalised Intersections.
Lane LOS values are based on average delay and v/c ratio (degree of saturation) per lane.
Intersection and Approach LOS values are based on average delay for all lanes (v/c not used).
Roundabout Capacity Model: SIDRA HCM.
Delay Model: SIDRA Standard (Control Delay: Geometric Delay is included).
Queue Model: SIDRA queue estimation methods are used for Back of Queue and Queue at Start of Gap.
Gap-Acceptance Capacity Formula: SIDRA Standard (Akçelik M3D).
HV (%) values are calculated for All Movement Classes of All Heavy Vehicle Model Designation.
Arrival Flows used in performance calculations are adjusted to include any Initial Queued Demand and Upstream Capacity Constraint effects.

d Dominant lane on roundabout approach

Approach Lane Flows (veh/h)

South: N Oakes Ave

Mov. From S To Exit:	L2 W	T1 N	R2 E	Total	%HV	Cap. veh/h	Deg. Satn v/c	Lane Util. %	Prob. SL Ov. %	Ov. Lane No.
Lane 1	183	30	10	223	1.4	877	0.254	100	NA	NA
Approach	183	30	10	223	1.4		0.254			

East: W 2nd St

Mov. From E To Exit:	L2 S	T1 W	R2 N	Total	%HV	Cap. veh/h	Deg. Satn v/c	Lane Util. %	Prob. SL Ov. %	Ov. Lane No.
Lane 1	10	330	30	370	3.5	1049	0.353	100	NA	NA
Approach	10	330	30	370	3.5		0.353			

North: N Oakes Ave											
Mov. From N To Exit:	L2 E	T1 S	R2 W	Total	%HV	Cap. veh/h	Deg. Satn v/c	Lane Util. %	Prob. SL Ov. %	Ov. Lane No.	
Lane 1	30	20	38	88	5.9	831	0.106	100	NA	NA	
Approach	30	20	38	88	5.9		0.106				
West: W 2nd St											
Mov. From W To Exit:	L2 N	T1 E	R2 S	Total	%HV	Cap. veh/h	Deg. Satn v/c	Lane Util. %	Prob. SL Ov. %	Ov. Lane No.	
Lane 1	50	448	197	695	6.5	1213	0.573	100	NA	NA	
Approach	50	448	197	695	6.5		0.573				
	Total	%HV	Deg.Satn (v/c)								
All Vehicles	1376	4.8	0.573								

Arrival Flows used in performance calculations are adjusted to include any Initial Queued Demand and Upstream Capacity Constraint effects.

Merge Analysis

	Exit Lane Number	Short Lane Length ft	Percent Opng in Lane %	Opposing Flow Rate veh/h	Critical Gap pcu/h	Follow-up Headway sec	Lane Flow Rate veh/h	Capacity veh/h	Deg. Satn v/c	Min. Delay sec	Merge Delay sec
There are no Exit Short Lanes for Merge Analysis at this Site.											

Variable Demand Analysis

	Initial Queued Demand veh	Residual Queued Demand veh	Time for Residual Demand to Clear sec	Duration of Oversatn sec
South: N Oakes Ave				
Lane 1	0.0	0.0	0.0	0.0
East: W 2nd St				
Lane 1	0.0	0.0	0.0	0.0
North: N Oakes Ave				
Lane 1	0.0	0.0	0.0	0.0
West: W 2nd St				
Lane 1	0.0	0.0	0.0	0.0

LANE LEVEL OF SERVICE

Lane Level of Service

Site: 15 [Oakes Ave / 2nd St (Site Folder: 2031 Weekday With Project (Revised Proposal) - PM Peak Hour)]

Output produced by SIDRA INTERSECTION Version: 9.1.1.200

N Oakes Ave / 2nd St
Site Category: 2031 With Project (Revised Proposal) - PM Peak Hour
Roundabout

	Approaches				Intersection
	South	East	North	West	
LOS	A	A	A	A	A

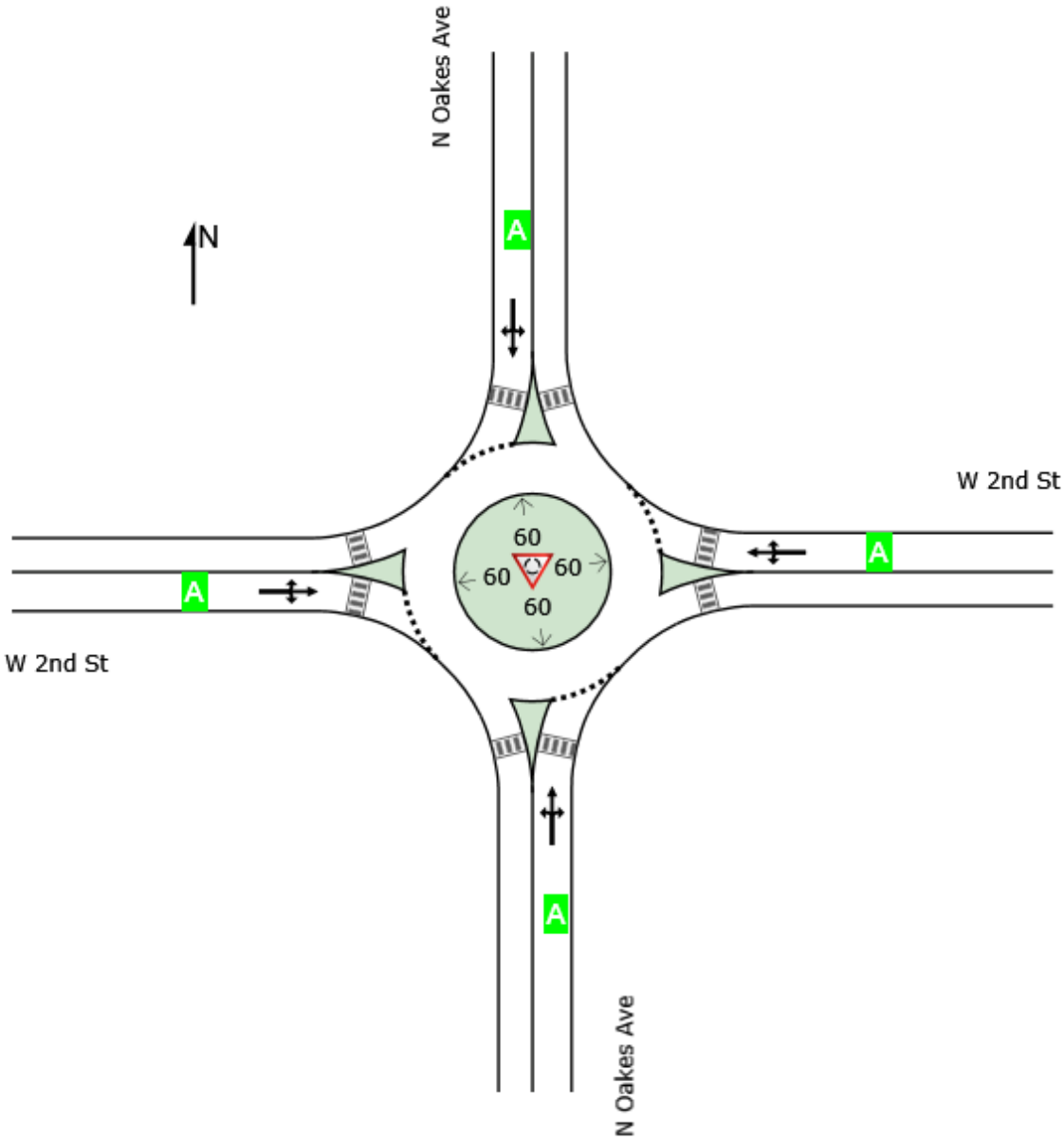

Site Level of Service (LOS) Method: Delay & Degree of Saturation (SIDRA). Site LOS Method is specified in the Parameter Settings dialog (Options tab).
Roundabout LOS Method: Same as Signalised Intersections.
Lane LOS values are based on average delay and v/c ratio (degree of saturation) per lane.
Intersection and Approach LOS values are based on average delay for all lanes (v/c not used).
Delay Model: SIDRA Standard (Control Delay: Geometric Delay is included).

LANE SUMMARY

Site: 15 [Oakes Ave / 2nd St (Site Folder: 2031 Friday With Project (Revised Proposal) - PM Peak Hour)]

Output produced by SIDRA INTERSECTION Version: 9.1.1.200

N Oakes Ave / 2nd St
Site Category: 2031 With Project (Revised Proposal) - PM Peak Hour
Roundabout

Lane Use and Performance

	Demand Flows [Total veh/h	HV] %	Arrival Flows [Total veh/h	HV] %	Cap. veh/h	Deg. Satn v/c	Lane Util. %	Aver. Delay sec	Level of Service	95% Back Of Queue [Veh	Dist] ft	Lane Config	Lane Length ft	Cap. Adj. %	Prob. Block. %
South: N Oakes Ave															
Lane 1[d]	273	3.3	273	3.3	899	0.304	100	7.9	LOS A	1.7	44.0	Full	1600	0.0	0.0
Approach	273	3.3	273	3.3		0.304		7.9	LOS A	1.7	44.0				
East: W 2nd St															
Lane 1[d]	425	1.8	425	1.8	1035	0.411	100	3.5	LOS A	2.6	67.0	Full	1600	0.0	0.0
Approach	425	1.8	425	1.8		0.411		3.5	LOS A	2.6	67.0				
North: N Oakes Ave															
Lane 1[d]	98	0.0	98	0.0	841	0.117	100	5.8	LOS A	0.6	15.8	Full	1600	0.0	0.0
Approach	98	0.0	98	0.0		0.117		5.8	LOS A	0.6	15.8				
West: W 2nd St															
Lane 1[d]	680	4.0	680	4.0	1234	0.551	100	2.4	LOS A	4.6	118.6	Full	1600	0.0	0.0
Approach	680	4.0	680	4.0		0.551		2.4	LOS A	4.6	118.6				
All Vehicles	1476	3.0	1476	3.0		0.551		3.9	LOS A	4.6	118.6				

Site Level of Service (LOS) Method: Delay & Degree of Saturation (SIDRA). Site LOS Method is specified in the Parameter Settings dialog (Options tab).
Roundabout LOS Method: Same as Signalised Intersections.
Lane LOS values are based on average delay and v/c ratio (degree of saturation) per lane.
Intersection and Approach LOS values are based on average delay for all lanes (v/c not used).
Roundabout Capacity Model: SIDRA HCM.
Delay Model: SIDRA Standard (Control Delay: Geometric Delay is included).
Queue Model: SIDRA queue estimation methods are used for Back of Queue and Queue at Start of Gap.
Gap-Acceptance Capacity Formula: SIDRA Standard (Akçelik M3D).
HV (%) values are calculated for All Movement Classes of All Heavy Vehicle Model Designation.
Arrival Flows used in performance calculations are adjusted to include any Initial Queued Demand and Upstream Capacity Constraint effects.

d Dominant lane on roundabout approach

Approach Lane Flows (veh/h)

South: N Oakes Ave

Mov. From S To Exit:	L2 W	T1 N	R2 E	Total	%HV	Cap. veh/h	Deg. Satn v/c	Lane Util. %	Prob. SL Ov. %	Ov. Lane No.
Lane 1	243	25	5	273	3.3	899	0.304	100	NA	NA
Approach	243	25	5	273	3.3		0.304			

East: W 2nd St

Mov. From E To Exit:	L2 S	T1 W	R2 N	Total	%HV	Cap. veh/h	Deg. Satn v/c	Lane Util. %	Prob. SL Ov. %	Ov. Lane No.
Lane 1	20	360	45	425	1.8	1035	0.411	100	NA	NA
Approach	20	360	45	425	1.8		0.411			

North: N Oakes Ave											
Mov. From N To Exit:	L2 E	T1 S	R2 W	Total	%HV	Cap. veh/h	Deg. Satn v/c	Lane Util. %	Prob. SL Ov. %	Ov. Lane No.	
Lane 1	25	25	48	98	0.0	841	0.117	100	NA	NA	
Approach	25	25	48	98	0.0		0.117				
West: W 2nd St											
Mov. From W To Exit:	L2 N	T1 E	R2 S	Total	%HV	Cap. veh/h	Deg. Satn v/c	Lane Util. %	Prob. SL Ov. %	Ov. Lane No.	
Lane 1	30	413	237	680	4.0	1234	0.551	100	NA	NA	
Approach	30	413	237	680	4.0		0.551				
	Total	%HV	Deg.Satn (v/c)								
All Vehicles	1476	3.0	0.551								

Arrival Flows used in performance calculations are adjusted to include any Initial Queued Demand and Upstream Capacity Constraint effects.

Merge Analysis

	Exit Lane Number	Short Lane Length ft	Percent Opng in Lane %	Opposing Flow Rate veh/h	Critical Gap pcu/h	Follow-up Headway sec	Lane Flow Rate veh/h	Capacity veh/h	Deg. Satn v/c	Min. Delay sec	Merge Delay sec
There are no Exit Short Lanes for Merge Analysis at this Site.											

Variable Demand Analysis

	Initial Queued Demand veh	Residual Queued Demand veh	Time for Residual Demand to Clear sec	Duration of Oversatn sec
South: N Oakes Ave				
Lane 1	0.0	0.0	0.0	0.0
East: W 2nd St				
Lane 1	0.0	0.0	0.0	0.0
North: N Oakes Ave				
Lane 1	0.0	0.0	0.0	0.0
West: W 2nd St				
Lane 1	0.0	0.0	0.0	0.0

LANE LEVEL OF SERVICE

Lane Level of Service

Site: 15 [Oakes Ave / 2nd St (Site Folder: 2031 Friday With Project (Revised Proposal) - PM Peak Hour)]

Output produced by SIDRA INTERSECTION Version: 9.1.1.200

N Oakes Ave / 2nd St
Site Category: 2031 With Project (Revised Proposal) - PM Peak Hour
Roundabout

	Approaches				Intersection
	South	East	North	West	
LOS	A	A	A	A	A

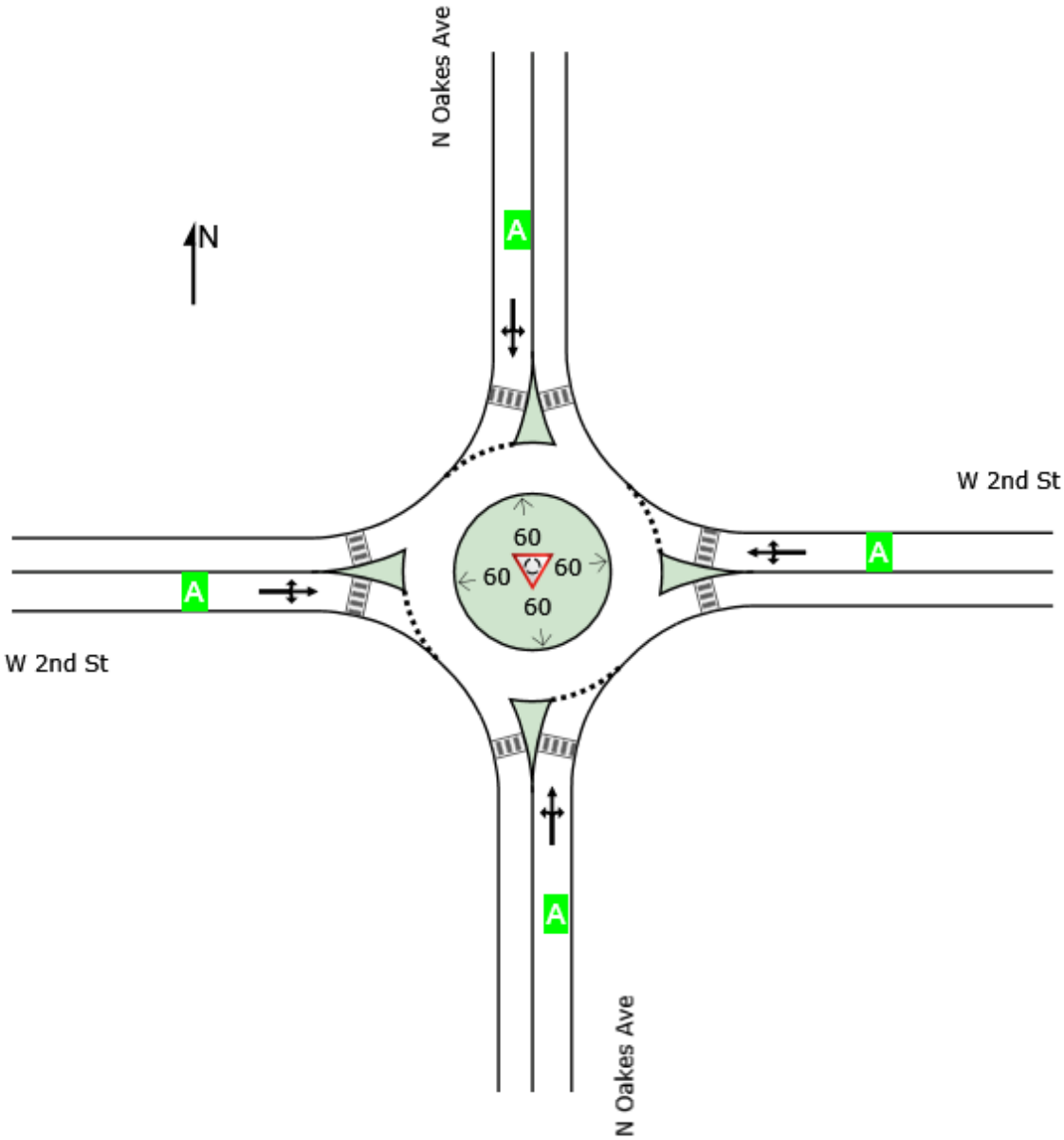

Site Level of Service (LOS) Method: Delay & Degree of Saturation (SIDRA). Site LOS Method is specified in the Parameter Settings dialog (Options tab).
Roundabout LOS Method: Same as Signalised Intersections.
Lane LOS values are based on average delay and v/c ratio (degree of saturation) per lane.
Intersection and Approach LOS values are based on average delay for all lanes (v/c not used).
Delay Model: SIDRA Standard (Control Delay: Geometric Delay is included).

LANE SUMMARY

Site: 13 [Oakes Ave / 2nd St (Site Folder: 2031 Sunday With Project (Revised Proposal) - PM Peak Hour)]

Output produced by SIDRA INTERSECTION Version: 9.1.1.200

N Oakes Ave / 2nd St
Site Category: 2031 With Project (Revised Proposal) - PM Peak Hour
Roundabout

Lane Use and Performance

	Demand Flows [Total veh/h	HV] %	Arrival Flows [Total veh/h	HV] %	Cap. veh/h	Deg. Satn v/c	Lane Util. %	Aver. Delay sec	Level of Service	95% Back Of Queue [Veh	Dist] ft	Lane Config	Lane Length ft	Cap. Adj. %	Prob. Block. %
South: N Oakes Ave															
Lane 1[d]	578	1.5	578	1.5	1027	0.563	100	8.3	LOS A	4.3	108.8	Full	1600	0.0	0.0
Approach	578	1.5	578	1.5		0.563		8.3	LOS A	4.3	108.8				
East: W 2nd St															
Lane 1[d]	400	0.5	400	0.5	807	0.496	100	6.3	LOS A	3.9	96.7	Full	1600	0.0	0.0
Approach	400	0.5	400	0.5		0.496		6.3	LOS A	3.9	96.7				
North: N Oakes Ave															
Lane 1[d]	77	7.7	77	7.7	541	0.142	100	9.7	LOS A	0.8	21.6	Full	1600	0.0	0.0
Approach	77	7.7	77	7.7		0.142		9.7	LOS A	0.8	21.6				
West: W 2nd St															
Lane 1[d]	479	2.3	479	2.3	1256	0.382	100	2.2	LOS A	2.7	67.5	Full	1600	0.0	0.0
Approach	479	2.3	479	2.3		0.382		2.2	LOS A	2.7	67.5				
All Vehicles	1534	1.8	1534	1.8		0.563		5.9	LOS A	4.3	108.8				

Site Level of Service (LOS) Method: Delay & Degree of Saturation (SIDRA). Site LOS Method is specified in the Parameter Settings dialog (Options tab).
Roundabout LOS Method: Same as Signalised Intersections.
Lane LOS values are based on average delay and v/c ratio (degree of saturation) per lane.
Intersection and Approach LOS values are based on average delay for all lanes (v/c not used).
Roundabout Capacity Model: SIDRA HCM.
Delay Model: SIDRA Standard (Control Delay: Geometric Delay is included).
Queue Model: SIDRA queue estimation methods are used for Back of Queue and Queue at Start of Gap.
Gap-Acceptance Capacity Formula: SIDRA Standard (Akçelik M3D).
HV (%) values are calculated for All Movement Classes of All Heavy Vehicle Model Designation.
Arrival Flows used in performance calculations are adjusted to include any Initial Queued Demand and Upstream Capacity Constraint effects.

d Dominant lane on roundabout approach

Approach Lane Flows (veh/h)

South: N Oakes Ave

Mov. From S To Exit:	L2 W	T1 N	R2 E	Total	%HV	Cap. veh/h	Deg. Satn v/c	Lane Util. %	Prob. SL Ov. %	Ov. Lane No.
Lane 1	548	20	10	578	1.5	1027	0.563	100	NA	NA
Approach	548	20	10	578	1.5		0.563			

East: W 2nd St

Mov. From E To Exit:	L2 S	T1 W	R2 N	Total	%HV	Cap. veh/h	Deg. Satn v/c	Lane Util. %	Prob. SL Ov. %	Ov. Lane No.
Lane 1	10	360	30	400	0.5	807	0.496	100	NA	NA
Approach	10	360	30	400	0.5		0.496			

North: N Oakes Ave											
Mov. From N To Exit:	L2 E	T1 S	R2 W	Total	%HV	Cap. veh/h	Deg. Satn v/c	Lane Util. %	Prob. SL Ov. %	Ov. Lane No.	
Lane 1	25	25	27	77	7.7	541	0.142	100	NA	NA	
Approach	25	25	27	77	7.7		0.142				
West: W 2nd St											
Mov. From W To Exit:	L2 N	T1 E	R2 S	Total	%HV	Cap. veh/h	Deg. Satn v/c	Lane Util. %	Prob. SL Ov. %	Ov. Lane No.	
Lane 1	32	287	160	479	2.3	1256	0.382	100	NA	NA	
Approach	32	287	160	479	2.3		0.382				
	Total	%HV	Deg.Satn (v/c)								
All Vehicles	1534	1.8	0.563								

Arrival Flows used in performance calculations are adjusted to include any Initial Queued Demand and Upstream Capacity Constraint effects.

Merge Analysis

	Exit Lane Number	Short Lane Length ft	Percent Opng in Lane %	Opposing Flow Rate veh/h	Critical Gap pcu/h	Follow-up Headway sec	Lane Flow Rate veh/h	Capacity veh/h	Deg. Satn v/c	Min. Delay sec	Merge Delay sec
There are no Exit Short Lanes for Merge Analysis at this Site.											

Variable Demand Analysis

	Initial Queued Demand veh	Residual Queued Demand veh	Time for Residual Demand to Clear sec	Duration of Oversatn sec
South: N Oakes Ave				
Lane 1	0.0	0.0	0.0	0.0
East: W 2nd St				
Lane 1	0.0	0.0	0.0	0.0
North: N Oakes Ave				
Lane 1	0.0	0.0	0.0	0.0
West: W 2nd St				
Lane 1	0.0	0.0	0.0	0.0

LANE LEVEL OF SERVICE

Lane Level of Service

Site: 28 [Bullfrog Rd / RV Access Road (Site Folder: 2031 Sunday With Project (Revised Proposal) - PM Peak Hour)]

Output produced by SIDRA INTERSECTION Version: 9.1.1.200

Bullfrog Rd / RV Access Road

Site Category: 2031 With Project (Revised Proposal) - PM Peak Hour
Roundabout

	Approaches			Intersection
	South	East	North	
LOS	A	B	E	D

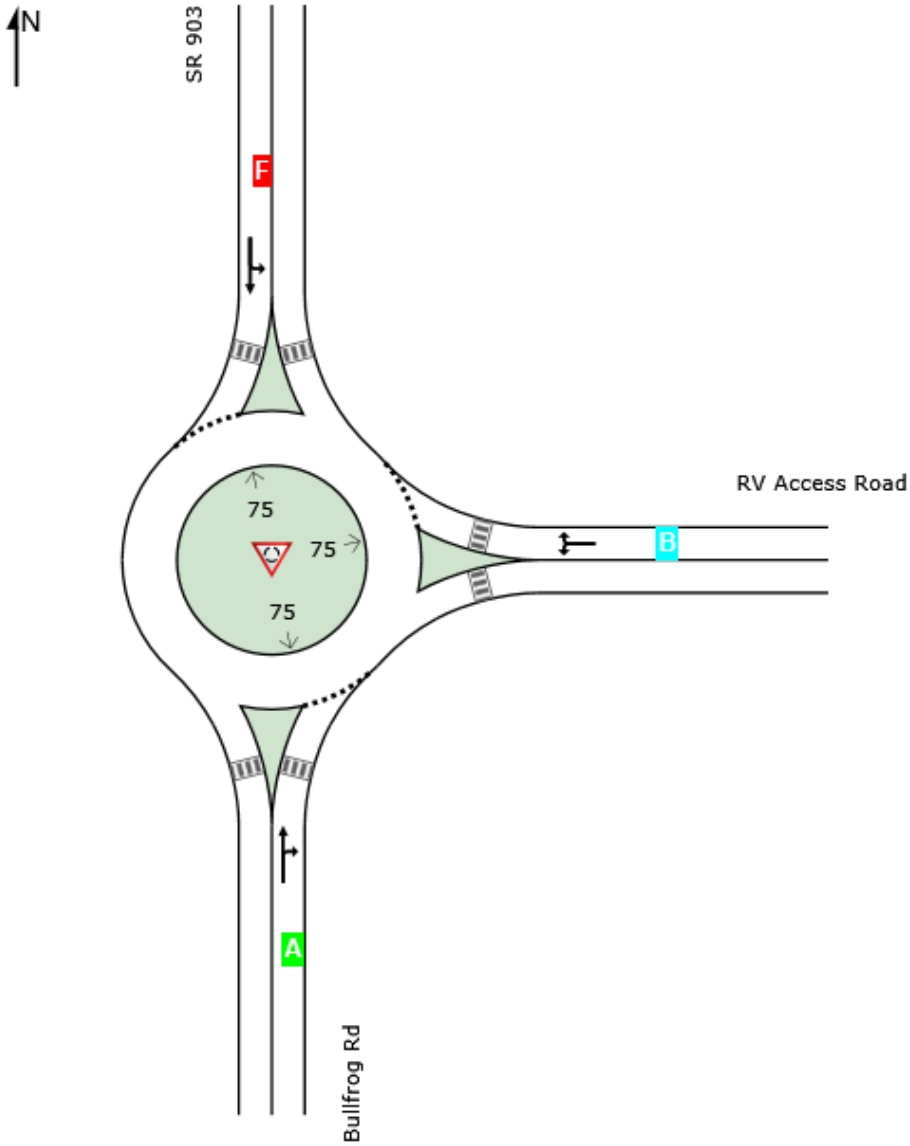

Site Level of Service (LOS) Method: Delay & v/c (HCM 6). Site LOS Method is specified in the Parameter Settings dialog (Options tab).
Roundabout LOS Method: Same as Sign Control.
Lane LOS values are based on average delay and v/c ratio (degree of saturation) per lane.
LOS F will result if v/c > 1 irrespective of lane delay value (does not apply for approaches and intersection).
Intersection and Approach LOS values are based on average delay for all lanes (v/c not used as specified in HCM 6).
Delay Model: HCM Delay Formula (Stopline Delay: Geometric Delay is not included).

LANE SUMMARY

Site: 28 [Bullfrog Rd / RV Access Road (Site Folder: 2031 Weekday With Project (Revised Proposal) - PM Peak Hour)]

Output produced by SIDRA INTERSECTION Version: 9.1.1.200

Bullfrog Rd / RV Access Road

Site Category: 2031 With Project (Revised Proposal) - PM Peak Hour
Roundabout

Lane Use and Performance

	Demand Flows [Total veh/h	HV] %	Arrival Flows [Total veh/h	HV] %	Cap. veh/h	Deg. Satn v/c	Lane Util. %	Aver. Delay sec	Level of Service	95% Back Of Queue [Veh	Dist] ft	Lane Config	Lane Length ft	Cap. Adj. %	Prob. Block. %
South: Bullfrog Rd															
Lane 1[d]	799	6.8	799	6.8	1187	0.673	100	11.5	LOS B	6.8	180.3	Full	1600	0.0	0.0
Approach	799	6.8	799	6.8		0.673		11.5	LOS B	6.8	180.3				
East: RV Access Road															
Lane 1[d]	64	50.0	64	50.0	334	0.192	100	14.2	LOS B	0.4	14.4	Full	1600	0.0	0.0
Approach	64	50.0	64	50.0		0.192		14.2	LOS B	0.4	14.4				
North: SR 903															
Lane 1[d]	518	8.0	518	8.0	1212	0.428	100	6.9	LOS A	2.8	73.9	Full	1600	0.0	0.0
Approach	518	8.0	518	8.0		0.428		6.9	LOS A	2.8	73.9				
All Vehicles	1382	9.2	1382	9.2		0.673		10.0	LOS A	6.8	180.3				

Site Level of Service (LOS) Method: Delay & v/c (HCM 6). Site LOS Method is specified in the Parameter Settings dialog (Options tab).
Roundabout LOS Method: Same as Sign Control.
Lane LOS values are based on average delay and v/c ratio (degree of saturation) per lane.
LOS F will result if v/c > 1 irrespective of lane delay value (does not apply for approaches and intersection).
Intersection and Approach LOS values are based on average delay for all lanes (v/c not used as specified in HCM 6).
Roundabout Capacity Model: US HCM 6.
Delay Model: HCM Delay Formula (Stopline Delay: Geometric Delay is not included).
Queue Model: SIDRA queue estimation methods are used for Back of Queue and Queue at Start of Gap.
Gap-Acceptance Capacity Formula: Siegloch M1 implied by US HCM 6 Roundabout Capacity Model.
HV (%) values are calculated for All Movement Classes of All Heavy Vehicle Model Designation.
Arrival Flows used in performance calculations are adjusted to include any Initial Queued Demand and Upstream Capacity Constraint effects.

d Dominant lane on roundabout approach

Approach Lane Flows (veh/h)

South: Bullfrog Rd

Mov. From S To Exit:	T1 N	R2 E	Total	%HV	Cap. veh/h	Deg. Satn v/c	Lane Util. %	Prob. SL Ov. %	Ov. Lane No.
Lane 1	735	64	799	6.8	1187	0.673	100	NA	NA
Approach	735	64	799	6.8		0.673			

East: RV Access Road

Mov. From E To Exit:	L2 S	R2 N	Total	%HV	Cap. veh/h	Deg. Satn v/c	Lane Util. %	Prob. SL Ov. %	Ov. Lane No.
Lane 1	36	28	64	50.0	334	0.192	100	NA	NA
Approach	36	28	64	50.0		0.192			

North: SR 903

Mov.	L2	T1	Total	%HV		Deg.	Lane	Prob.	Ov.

From N To Exit:	E	S			Cap. veh/h	Satn v/c	Util. %	SL Ov. %	Lane No.
Lane 1	55	463	518	8.0	1212	0.428	100	NA	NA
Approach	55	463	518	8.0		0.428			

	Total	%HV	Deg.Satn (v/c)
All Vehicles	1382	9.2	0.673

Arrival Flows used in performance calculations are adjusted to include any Initial Queued Demand and Upstream Capacity Constraint effects.

Merge Analysis

	Exit Lane Number	Short Lane Length ft	Percent Opng in Lane %	Opposing Flow Rate veh/h	Critical Gap pcu/h	Follow-up Headway sec	Lane Flow Rate sec	Capacity veh/h	Deg. Satn veh/h	Min. Delay v/c	Merge Delay sec
There are no Exit Short Lanes for Merge Analysis at this Site.											

Variable Demand Analysis

	Initial Queued Demand veh	Residual Queued Demand veh	Time for Residual Demand to Clear sec	Duration of Oversatn sec
South: Bullfrog Rd				
Lane 1	0.0	0.0	0.0	0.0
East: RV Access Road				
Lane 1	0.0	0.0	0.0	0.0
North: SR 903				
Lane 1	0.0	0.0	0.0	0.0

LANE LEVEL OF SERVICE

Lane Level of Service

Site: 28 [Bullfrog Rd / RV Access Road (Site Folder: 2031 Weekday With Project (Revised Proposal) - PM Peak Hour)]

Output produced by SIDRA INTERSECTION Version: 9.1.1.200

Bullfrog Rd / RV Access Road

Site Category: 2031 With Project (Revised Proposal) - PM Peak Hour
Roundabout

	Approaches			Intersection
	South	East	North	
LOS	B	B	A	A

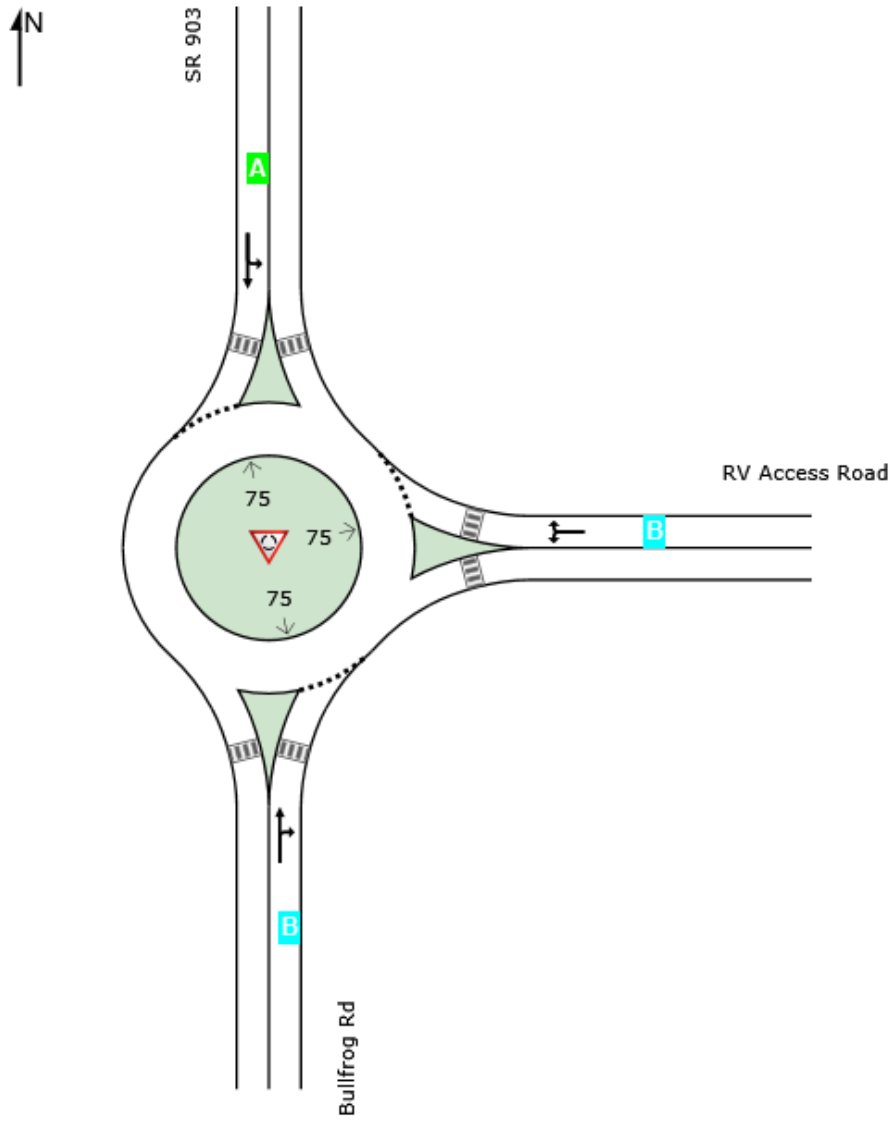

Site Level of Service (LOS) Method: Delay & v/c (HCM 6). Site LOS Method is specified in the Parameter Settings dialog (Options tab).
Roundabout LOS Method: Same as Sign Control.
Lane LOS values are based on average delay and v/c ratio (degree of saturation) per lane.
LOS F will result if v/c > 1 irrespective of lane delay value (does not apply for approaches and intersection).
Intersection and Approach LOS values are based on average delay for all lanes (v/c not used as specified in HCM 6).
Delay Model: HCM Delay Formula (Stopline Delay: Geometric Delay is not included).

LANE SUMMARY

Site: 28 [Bullfrog Rd / RV Access Road (Site Folder: 2031 Friday With Project (Revised Proposal) - PM Peak Hour)]

Output produced by SIDRA INTERSECTION Version: 9.1.1.200

Bullfrog Rd / RV Access Road

Site Category: 2031 With Project (Revised Proposal) - PM Peak Hour
Roundabout

Lane Use and Performance

	Demand Flows [Total veh/h	HV] %	Arrival Flows [Total veh/h	HV] %	Cap. veh/h	Deg. Satn v/c	Lane Util. %	Aver. Delay sec	Level of Service	95% Back Of Queue [Veh	Dist] ft	Lane Config	Lane Length ft	Cap. Adj. %	Prob. Block. %
South: Bullfrog Rd															
Lane 1[d]	1103	5.7	1103	5.7	1199	0.920	100	24.0	LOS C	23.3	610.1	Full	1600	0.0	0.0
Approach	1103	5.7	1103	5.7		0.920		24.0	LOS C	23.3	610.1				
East: RV Access Road															
Lane 1[d]	64	50.0	64	50.0	215	0.298	100	25.1	LOS D	0.6	20.3	Full	1600	0.0	0.0
Approach	64	50.0	64	50.0		0.298		25.1	LOS D	0.6	20.3				
North: SR 903															
Lane 1[d]	377	9.9	377	9.9	1192	0.317	100	5.8	LOS A	1.7	46.3	Full	1600	0.0	0.0
Approach	377	9.9	377	9.9		0.317		5.8	LOS A	1.7	46.3				
All Vehicles	1545	8.6	1545	8.6		0.920		19.6	LOS C	23.3	610.1				

Site Level of Service (LOS) Method: Delay & v/c (HCM 6). Site LOS Method is specified in the Parameter Settings dialog (Options tab).
Roundabout LOS Method: Same as Sign Control.
Lane LOS values are based on average delay and v/c ratio (degree of saturation) per lane.
LOS F will result if v/c > 1 irrespective of lane delay value (does not apply for approaches and intersection).
Intersection and Approach LOS values are based on average delay for all lanes (v/c not used as specified in HCM 6).
Roundabout Capacity Model: US HCM 6.
Delay Model: HCM Delay Formula (Stopline Delay: Geometric Delay is not included).
Queue Model: SIDRA queue estimation methods are used for Back of Queue and Queue at Start of Gap.
Gap-Acceptance Capacity Formula: Siegloch M1 implied by US HCM 6 Roundabout Capacity Model.
HV (%) values are calculated for All Movement Classes of All Heavy Vehicle Model Designation.
Arrival Flows used in performance calculations are adjusted to include any Initial Queued Demand and Upstream Capacity Constraint effects.

d Dominant lane on roundabout approach

Approach Lane Flows (veh/h)

South: Bullfrog Rd

Mov. From S To Exit:	T1 N	R2 E	Total	%HV	Cap. veh/h	Deg. Satn v/c	Lane Util. %	Prob. SL Ov. %	Ov. Lane No.
Lane 1	1039	64	1103	5.7	1199	0.920	100	NA	NA
Approach	1039	64	1103	5.7		0.920			

East: RV Access Road

Mov. From E To Exit:	L2 S	R2 N	Total	%HV	Cap. veh/h	Deg. Satn v/c	Lane Util. %	Prob. SL Ov. %	Ov. Lane No.
Lane 1	36	28	64	50.0	215	0.298	100	NA	NA
Approach	36	28	64	50.0		0.298			

North: SR 903

Mov.	L2	T1	Total	%HV		Deg.	Lane	Prob.	Ov.

From N To Exit:	E	S			Cap. veh/h	Satn v/c	Util. %	SL Ov. %	Lane No.
Lane 1	55	322	377	9.9	1192	0.317	100	NA	NA
Approach	55	322	377	9.9		0.317			

	Total	%HV	Deg.Satn (v/c)
All Vehicles	1545	8.6	0.920

Arrival Flows used in performance calculations are adjusted to include any Initial Queued Demand and Upstream Capacity Constraint effects.

Merge Analysis

	Exit Lane Number	Short Lane Length ft	Percent Opng in Lane %	Opposing Flow Rate veh/h	Critical Gap pcu/h sec	Follow-up Headway sec	Lane Flow Rate veh/h	Capacity veh/h	Deg. Satn v/c	Min. Delay sec	Merge Delay sec
There are no Exit Short Lanes for Merge Analysis at this Site.											

Variable Demand Analysis

	Initial Queued Demand veh	Residual Queued Demand veh	Time for Residual Demand to Clear sec	Duration of Oversatn sec
South: Bullfrog Rd				
Lane 1	0.0	0.0	0.0	0.0
East: RV Access Road				
Lane 1	0.0	0.0	0.0	0.0
North: SR 903				
Lane 1	0.0	0.0	0.0	0.0

LANE LEVEL OF SERVICE

Lane Level of Service

Site: 28 [Bullfrog Rd / RV Access Road (Site Folder: 2031 Friday With Project (Revised Proposal) - PM Peak Hour)]

Output produced by SIDRA INTERSECTION Version: 9.1.1.200

Bullfrog Rd / RV Access Road

Site Category: 2031 With Project (Revised Proposal) - PM Peak Hour
Roundabout

	Approaches			Intersection
	South	East	North	
LOS	C	D	A	C

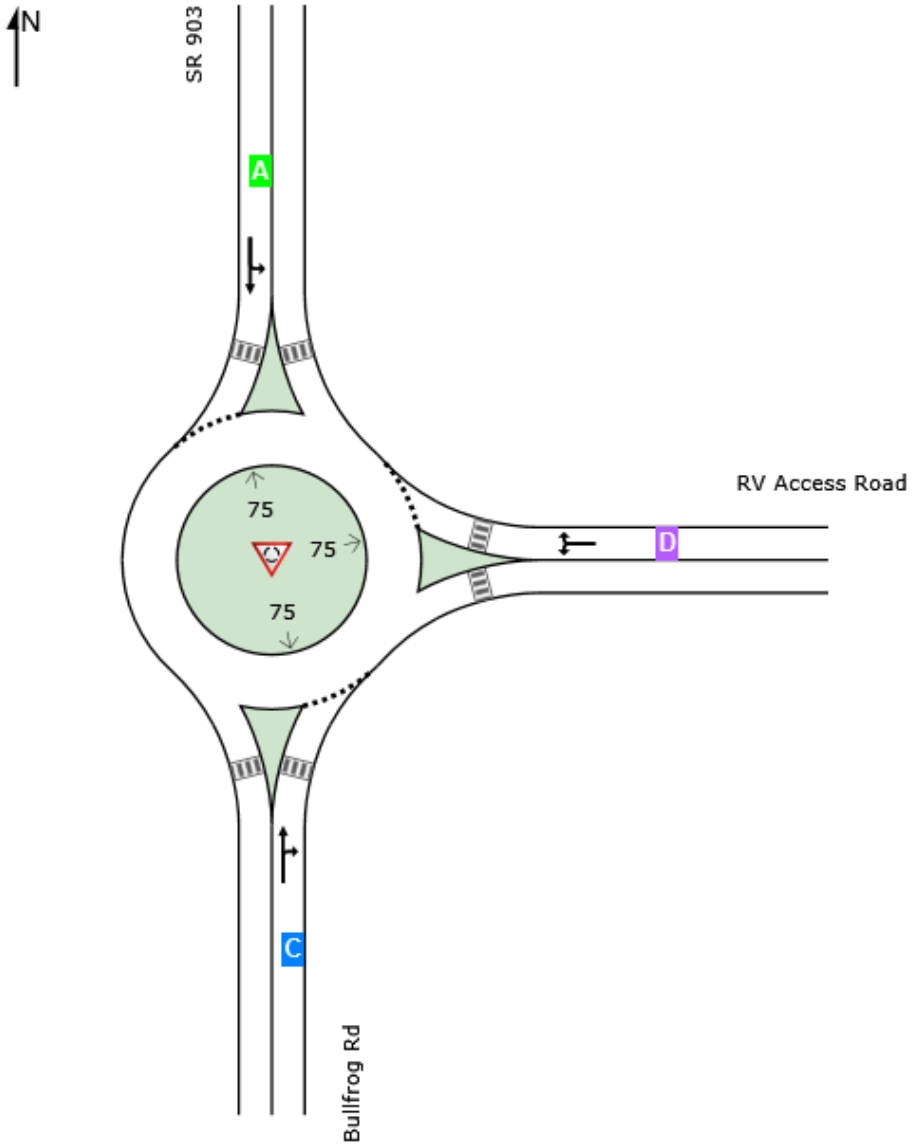

Site Level of Service (LOS) Method: Delay & v/c (HCM 6). Site LOS Method is specified in the Parameter Settings dialog (Options tab).
Roundabout LOS Method: Same as Sign Control.
Lane LOS values are based on average delay and v/c ratio (degree of saturation) per lane.
LOS F will result if v/c > 1 irrespective of lane delay value (does not apply for approaches and intersection).
Intersection and Approach LOS values are based on average delay for all lanes (v/c not used as specified in HCM 6).
Delay Model: HCM Delay Formula (Stopline Delay: Geometric Delay is not included).

LANE SUMMARY

Site: 28 [Bullfrog Rd / RV Access Road (Site Folder: 2031 Sunday With Project (Revised Proposal) - PM Peak Hour)]

Output produced by SIDRA INTERSECTION Version: 9.1.1.200

Bullfrog Rd / RV Access Road

Site Category: 2031 With Project (Revised Proposal) - PM Peak Hour
Roundabout

Lane Use and Performance

	Demand Flows [Total veh/h	HV] %	Arrival Flows [Total veh/h	HV] %	Cap. veh/h	Deg. Satn v/c	Lane Util. %	Aver. Delay sec	Level of Service	95% Back Of Queue [Veh	Dist] ft	Lane Config	Lane Length ft	Cap. Adj. %	Prob. Block. %
South: Bullfrog Rd															
Lane 1[d]	611	6.8	611	6.8	1218	0.501	100	7.9	LOS A	3.7	97.7	Full	1600	0.0	0.0
Approach	611	6.8	611	6.8		0.501		7.9	LOS A	3.7	97.7				
East: RV Access Road															
Lane 1[d]	92	50.0	92	50.0	429	0.215	100	11.7	LOS B	0.5	18.4	Full	1600	0.0	0.0
Approach	92	50.0	92	50.0		0.215		11.7	LOS B	0.5	18.4				
North: SR 903															
Lane 1[d]	1288	4.5	1288	4.5	1224	1.053	100	44.5	LOS F	86.1	2229.1	Full	1600	0.0	15.8
Approach	1288	4.5	1288	4.5		1.053		44.5	LOS E	86.1	2229.1				
All Vehicles	1991	7.3	1991	7.3		1.053		31.8	LOS D	86.1	2229.1				

Site Level of Service (LOS) Method: Delay & v/c (HCM 6). Site LOS Method is specified in the Parameter Settings dialog (Options tab).
Roundabout LOS Method: Same as Sign Control.
Lane LOS values are based on average delay and v/c ratio (degree of saturation) per lane.
LOS F will result if v/c > 1 irrespective of lane delay value (does not apply for approaches and intersection).
Intersection and Approach LOS values are based on average delay for all lanes (v/c not used as specified in HCM 6).
Roundabout Capacity Model: US HCM 6.
Delay Model: HCM Delay Formula (Stopline Delay: Geometric Delay is not included).
Queue Model: SIDRA queue estimation methods are used for Back of Queue and Queue at Start of Gap.
Gap-Acceptance Capacity Formula: Siegloch M1 implied by US HCM 6 Roundabout Capacity Model.
HV (%) values are calculated for All Movement Classes of All Heavy Vehicle Model Designation.
Arrival Flows used in performance calculations are adjusted to include any Initial Queued Demand and Upstream Capacity Constraint effects.

d Dominant lane on roundabout approach

Approach Lane Flows (veh/h)

South: Bullfrog Rd

Mov. From S To Exit:	T1 N	R2 E	Total	%HV	Cap. veh/h	Deg. Satn v/c	Lane Util. %	Prob. SL Ov. %	Ov. Lane No.
Lane 1	561	50	611	6.8	1218	0.501	100	NA	NA
Approach	561	50	611	6.8		0.501			

East: RV Access Road

Mov. From E To Exit:	L2 S	R2 N	Total	%HV	Cap. veh/h	Deg. Satn v/c	Lane Util. %	Prob. SL Ov. %	Ov. Lane No.
Lane 1	50	42	92	50.0	429	0.215	100	NA	NA
Approach	50	42	92	50.0		0.215			

North: SR 903

Mov.	L2	T1	Total	%HV		Deg.	Lane	Prob.	Ov.

From N To Exit:	E	S			Cap. veh/h	Satn v/c	Util. %	SL Ov. %	Lane No.
Lane 1	41	1247	1288	4.5	1224	1.053	100	NA	NA
Approach	41	1247	1288	4.5		1.053			

	Total	%HV	Deg.Satn (v/c)
All Vehicles	1991	7.3	1.053

Arrival Flows used in performance calculations are adjusted to include any Initial Queued Demand and Upstream Capacity Constraint effects.

Merge Analysis

	Exit Lane Number	Short Lane Length ft	Percent Opng in Lane %	Opposing Flow Rate veh/h	Critical Gap pcu/h	Follow-up Headway sec	Lane Flow Rate veh/h	Capacity veh/h	Deg. Satn v/c	Min. Delay sec	Merge Delay sec
There are no Exit Short Lanes for Merge Analysis at this Site.											

Variable Demand Analysis

	Initial Queued Demand veh	Residual Queued Demand veh	Time for Residual Demand to Clear sec	Duration of Oversatn sec
South: Bullfrog Rd				
Lane 1	0.0	0.0	0.0	0.0
East: RV Access Road				
Lane 1	0.0	0.0	0.0	0.0
North: SR 903				
Lane 1	0.0	16.1	47.4	NA

LANE LEVEL OF SERVICE

Lane Level of Service

Site: 30 [Main Access Road / 2nd St / Bala Dr (Site Folder: 2031 Sunday With Project (Revised Proposal) - PM Peak Hour)]

Output produced by SIDRA INTERSECTION Version: 9.1.1.200

Main Access Road / 2nd St / Bala Dr
Site Category: 2031 With Project (Revised Proposal) - PM Peak Hour
Roundabout

	Approaches				Intersection
	South	East	North	West	
LOS	A	F	C	A	F

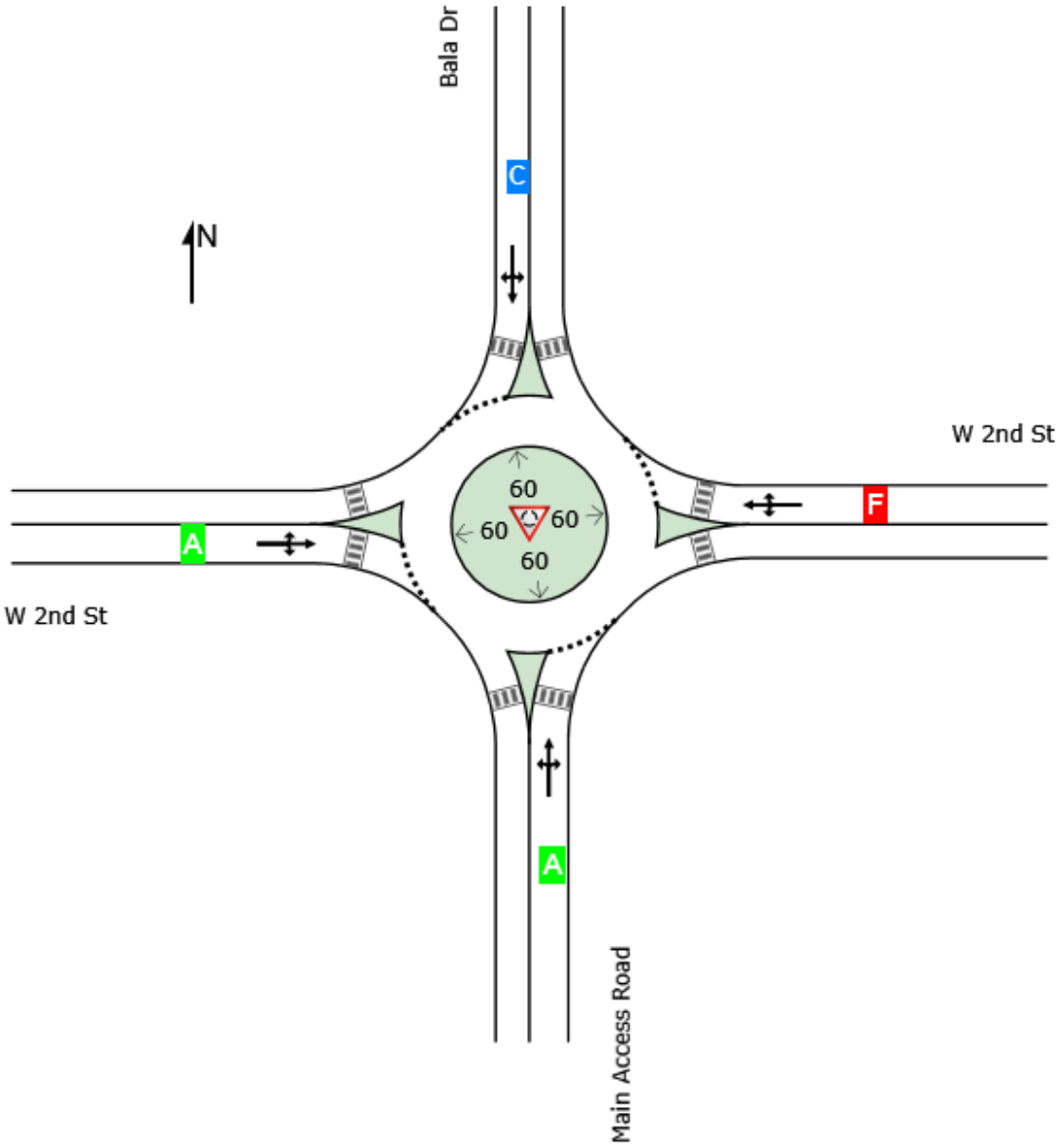

Site Level of Service (LOS) Method: Delay & Degree of Saturation (SIDRA). Site LOS Method is specified in the Parameter Settings dialog (Options tab).
Roundabout LOS Method: Same as Signalised Intersections.
Lane LOS values are based on average delay and v/c ratio (degree of saturation) per lane.
Intersection and Approach LOS values are based on average delay for all lanes (v/c not used).
Delay Model: SIDRA Standard (Control Delay: Geometric Delay is included).

LANE SUMMARY

Site: 30 [Main Access Road / 2nd St / Bala Dr (Site Folder: 2031 Weekday With Project (Revised Proposal) - PM Peak Hour)]

Output produced by SIDRA INTERSECTION Version: 9.1.1.200

Main Access Road / 2nd St / Bala Dr
Site Category: 2031 With Project (Revised Proposal) - PM Peak Hour
Roundabout

Lane Use and Performance

	Demand Flows [Total veh/h	HV] %	Arrival Flows [Total veh/h	HV] %	Cap. veh/h	Deg. Satn v/c	Lane Util. %	Aver. Delay sec	Level of Service	95% Back Of Queue [Veh	Dist] ft	Lane Config	Lane Length ft	Cap. Adj. %	Prob. Block. %
South: Main Access Road															
Lane 1[d]	611	3.0	611	3.0	716	0.853	100	17.9	LOS D	13.1	336.4	Full	1600	0.0	0.0
Approach	611	3.0	611	3.0		0.853		17.9	LOS B	13.1	336.4				
East: W 2nd St															
Lane 1[d]	971	3.0	971	3.0	1075	0.903	100	15.1	LOS D	19.6	502.5	Full	1600	0.0	0.0
Approach	971	3.0	971	3.0		0.903		15.1	LOS B	19.6	502.5				
North: Bala Dr															
Lane 1[d]	85	3.0	85	3.0	320	0.265	100	15.5	LOS B	1.9	49.1	Full	1600	0.0	0.0
Approach	85	3.0	85	3.0		0.265		15.5	LOS B	1.9	49.1				
West: W 2nd St															
Lane 1[d]	740	3.0	740	3.0	827	0.895	100	19.7	LOS D	16.5	422.9	Full	1600	0.0	0.0
Approach	740	3.0	740	3.0		0.895		19.7	LOS B	16.5	422.9				
All Vehicles	2407	3.0	2407	3.0		0.903		17.3	LOS B	19.6	502.5				

Site Level of Service (LOS) Method: Delay & Degree of Saturation (SIDRA). Site LOS Method is specified in the Parameter Settings dialog (Options tab).
Roundabout LOS Method: Same as Signalised Intersections.
Lane LOS values are based on average delay and v/c ratio (degree of saturation) per lane.
Intersection and Approach LOS values are based on average delay for all lanes (v/c not used).
Roundabout Capacity Model: SIDRA HCM.
Delay Model: SIDRA Standard (Control Delay: Geometric Delay is included).
Queue Model: SIDRA queue estimation methods are used for Back of Queue and Queue at Start of Gap.
Gap-Acceptance Capacity Formula: SIDRA Standard (Akçelik M3D).
HV (%) values are calculated for All Movement Classes of All Heavy Vehicle Model Designation.
Arrival Flows used in performance calculations are adjusted to include any Initial Queued Demand and Upstream Capacity Constraint effects.

d Dominant lane on roundabout approach

Approach Lane Flows (veh/h)

South: Main Access Road

Mov. From S To Exit:	L2 W	T1 N	R2 E	Total	%HV	Cap. veh/h	Deg. Satn v/c	Lane Util. %	Prob. SL Ov. %	Ov. Lane No.
Lane 1	170	1	440	611	3.0	716	0.853	100	NA	NA
Approach	170	1	440	611	3.0		0.853			

East: W 2nd St

Mov. From E To Exit:	L2 S	T1 W	R2 N	Total	%HV	Cap. veh/h	Deg. Satn v/c	Lane Util. %	Prob. SL Ov. %	Ov. Lane No.
Lane 1	428	499	43	971	3.0	1075	0.903	100	NA	NA
Approach	428	499	43	971	3.0		0.903			

North: Bala Dr											
Mov. From N To Exit:	L2 E	T1 S	R2 W	Total	%HV	Cap. veh/h	Deg. Satn v/c	Lane Util. %	Prob. SL Ov. %	Ov. Lane No.	
Lane 1	49	1	35	85	3.0	320	0.265	100	NA	NA	
Approach	49	1	35	85	3.0		0.265				
West: W 2nd St											
Mov. From W To Exit:	L2 N	T1 E	R2 S	Total	%HV	Cap. veh/h	Deg. Satn v/c	Lane Util. %	Prob. SL Ov. %	Ov. Lane No.	
Lane 1	46	507	188	740	3.0	827	0.895	100	NA	NA	
Approach	46	507	188	740	3.0		0.895				
	Total	%HV	Deg.Satn (v/c)								
All Vehicles	2407	3.0		0.903							

Arrival Flows used in performance calculations are adjusted to include any Initial Queued Demand and Upstream Capacity Constraint effects.

Merge Analysis

	Exit Lane Number	Short Lane Length ft	Percent Opng in Lane %	Opposing Flow Rate veh/h	Critical Gap pcu/h	Follow-up Headway sec	Lane Flow Rate veh/h	Capacity veh/h	Deg. Satn v/c	Min. Delay sec	Merge Delay sec
There are no Exit Short Lanes for Merge Analysis at this Site.											

Variable Demand Analysis

	Initial Queued Demand veh	Residual Queued Demand veh	Time for Residual Demand to Clear sec	Duration of Oversatn sec
South: Main Access Road				
Lane 1	0.0	0.0	0.0	0.0
East: W 2nd St				
Lane 1	0.0	0.0	0.0	0.0
North: Bala Dr				
Lane 1	0.0	0.0	0.0	0.0
West: W 2nd St				
Lane 1	0.0	0.0	0.0	0.0

LANE LEVEL OF SERVICE

Lane Level of Service

Site: 30 [Main Access Road / 2nd St / Bala Dr (Site Folder: 2031 Weekday With Project (Revised Proposal) - PM Peak Hour)]

Output produced by SIDRA INTERSECTION Version: 9.1.1.200

Main Access Road / 2nd St / Bala Dr
Site Category: 2031 With Project (Revised Proposal) - PM Peak Hour
Roundabout

	Approaches				Intersection
	South	East	North	West	
LOS	B	B	B	B	B

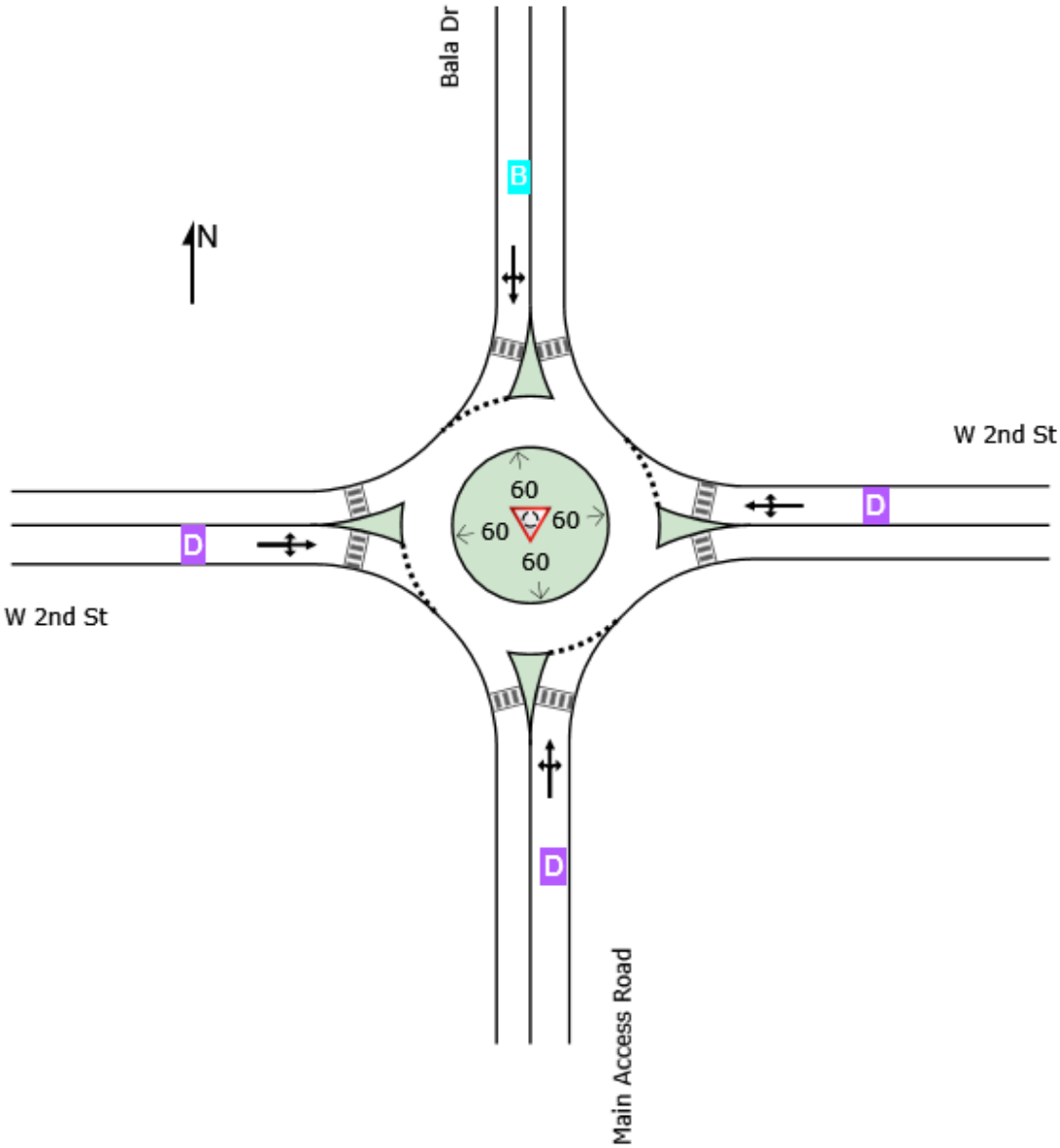

Site Level of Service (LOS) Method: Delay & Degree of Saturation (SIDRA). Site LOS Method is specified in the Parameter Settings dialog (Options tab).
Roundabout LOS Method: Same as Signalised Intersections.
Lane LOS values are based on average delay and v/c ratio (degree of saturation) per lane.
Intersection and Approach LOS values are based on average delay for all lanes (v/c not used).
Delay Model: SIDRA Standard (Control Delay: Geometric Delay is included).

LANE SUMMARY

Site: 30 [Main Access Road / 2nd St / Bala Dr (Site Folder: 2031 Friday With Project (Revised Proposal) - PM Peak Hour)]

Output produced by SIDRA INTERSECTION Version: 9.1.1.200

Main Access Road / 2nd St / Bala Dr
Site Category: 2031 With Project (Revised Proposal) - PM Peak Hour
Roundabout

Lane Use and Performance

	Demand Flows [Total veh/h	HV] %	Arrival Flows [Total veh/h	HV] %	Cap. veh/h	Deg. Satn v/c	Lane Util. %	Aver. Delay sec	Level of Service	95% Back Of Queue [Veh	Dist] ft	Lane Config	Lane Length ft	Cap. Adj. %	Prob. Block. %
South: Main Access Road															
Lane 1[d]	611	3.0	611	3.0	656	0.931	100	27.8	LOS D	17.9	458.1	Full	1600	0.0	0.0
Approach	611	3.0	611	3.0		0.931		27.8	LOS C	17.9	458.1				
East: W 2nd St															
Lane 1[d]	1117	3.0	1117	3.0	1074	1.040	100	39.3	LOS F	45.0	1153.3	Full	1600	0.0	0.0
Approach	1117	3.0	1117	3.0		1.040		39.3	LOS D	45.0	1153.3				
North: Bala Dr															
Lane 1[d]	85	3.0	85	3.0	255	0.332	100	19.2	LOS B	2.4	62.0	Full	1600	0.0	0.0
Approach	85	3.0	85	3.0		0.332		19.2	LOS B	2.4	62.0				
West: W 2nd St															
Lane 1[d]	800	4.1	800	4.1	824	0.971	100	29.1	LOS E	24.4	629.5	Full	1600	0.0	0.0
Approach	800	4.1	800	4.1		0.971		29.1	LOS C	24.4	629.5				
All Vehicles	2613	3.3	2613	3.3		1.040		32.8	LOS C	45.0	1153.3				

Site Level of Service (LOS) Method: Delay & Degree of Saturation (SIDRA). Site LOS Method is specified in the Parameter Settings dialog (Options tab).
Roundabout LOS Method: Same as Signalised Intersections.
Lane LOS values are based on average delay and v/c ratio (degree of saturation) per lane.
Intersection and Approach LOS values are based on average delay for all lanes (v/c not used).
Roundabout Capacity Model: SIDRA HCM.
Delay Model: SIDRA Standard (Control Delay: Geometric Delay is included).
Queue Model: SIDRA queue estimation methods are used for Back of Queue and Queue at Start of Gap.
Gap-Acceptance Capacity Formula: SIDRA Standard (Akçelik M3D).
HV (%) values are calculated for All Movement Classes of All Heavy Vehicle Model Designation.
Arrival Flows used in performance calculations are adjusted to include any Initial Queued Demand and Upstream Capacity Constraint effects.

d Dominant lane on roundabout approach

Approach Lane Flows (veh/h)

South: Main Access Road

Mov. From S To Exit:	L2 W	T1 N	R2 E	Total	%HV	Cap. veh/h	Deg. Satn v/c	Lane Util. %	Prob. SL Ov. %	Ov. Lane No.
Lane 1	170	1	440	611	3.0	656	0.931	100	NA	NA
Approach	170	1	440	611	3.0		0.931			

East: W 2nd St

Mov. From E To Exit:	L2 S	T1 W	R2 N	Total	%HV	Cap. veh/h	Deg. Satn v/c	Lane Util. %	Prob. SL Ov. %	Ov. Lane No.
Lane 1	428	646	43	1117	3.0	1074	1.040	100	NA	NA
Approach	428	646	43	1117	3.0		1.040			

North: Bala Dr											
Mov. From N To Exit:	L2 E	T1 S	R2 W	Total	%HV	Cap. veh/h	Deg. Satn v/c	Lane Util. %	Prob. SL Ov. %	Ov. Lane No.	
Lane 1	49	1	35	85	3.0	255	0.332	100	NA	NA	
Approach	49	1	35	85	3.0		0.332				
West: W 2nd St											
Mov. From W To Exit:	L2 N	T1 E	R2 S	Total	%HV	Cap. veh/h	Deg. Satn v/c	Lane Util. %	Prob. SL Ov. %	Ov. Lane No.	
Lane 1	46	566	188	800	4.1	824	0.971	100	NA	NA	
Approach	46	566	188	800	4.1		0.971				
	Total	%HV	Deg.Satn (v/c)								
All Vehicles	2613	3.3		1.040							

Arrival Flows used in performance calculations are adjusted to include any Initial Queued Demand and Upstream Capacity Constraint effects.

Merge Analysis

	Exit Lane Number	Short Lane Length ft	Percent Opng in Lane %	Opposing Flow Rate veh/h	Critical Gap pcu/h	Follow-up Headway sec	Lane Flow Rate veh/h	Capacity veh/h	Deg. Satn v/c	Min. Delay sec	Merge Delay sec
There are no Exit Short Lanes for Merge Analysis at this Site.											

Variable Demand Analysis

	Initial Queued Demand veh	Residual Queued Demand veh	Time for Residual Demand to Clear sec	Duration of Oversatn sec
South: Main Access Road				
Lane 1	0.0	0.0	0.0	0.0
East: W 2nd St				
Lane 1	0.0	10.8	36.2	NA
North: Bala Dr				
Lane 1	0.0	0.0	0.0	0.0
West: W 2nd St				
Lane 1	0.0	0.0	0.0	0.0

LANE LEVEL OF SERVICE

Lane Level of Service

Site: 30 [Main Access Road / 2nd St / Bala Dr (Site Folder: 2031 Friday With Project (Revised Proposal) - PM Peak Hour)]

Output produced by SIDRA INTERSECTION Version: 9.1.1.200

Main Access Road / 2nd St / Bala Dr
Site Category: 2031 With Project (Revised Proposal) - PM Peak Hour
Roundabout

	Approaches				Intersection
	South	East	North	West	
LOS	C	D	B	C	C

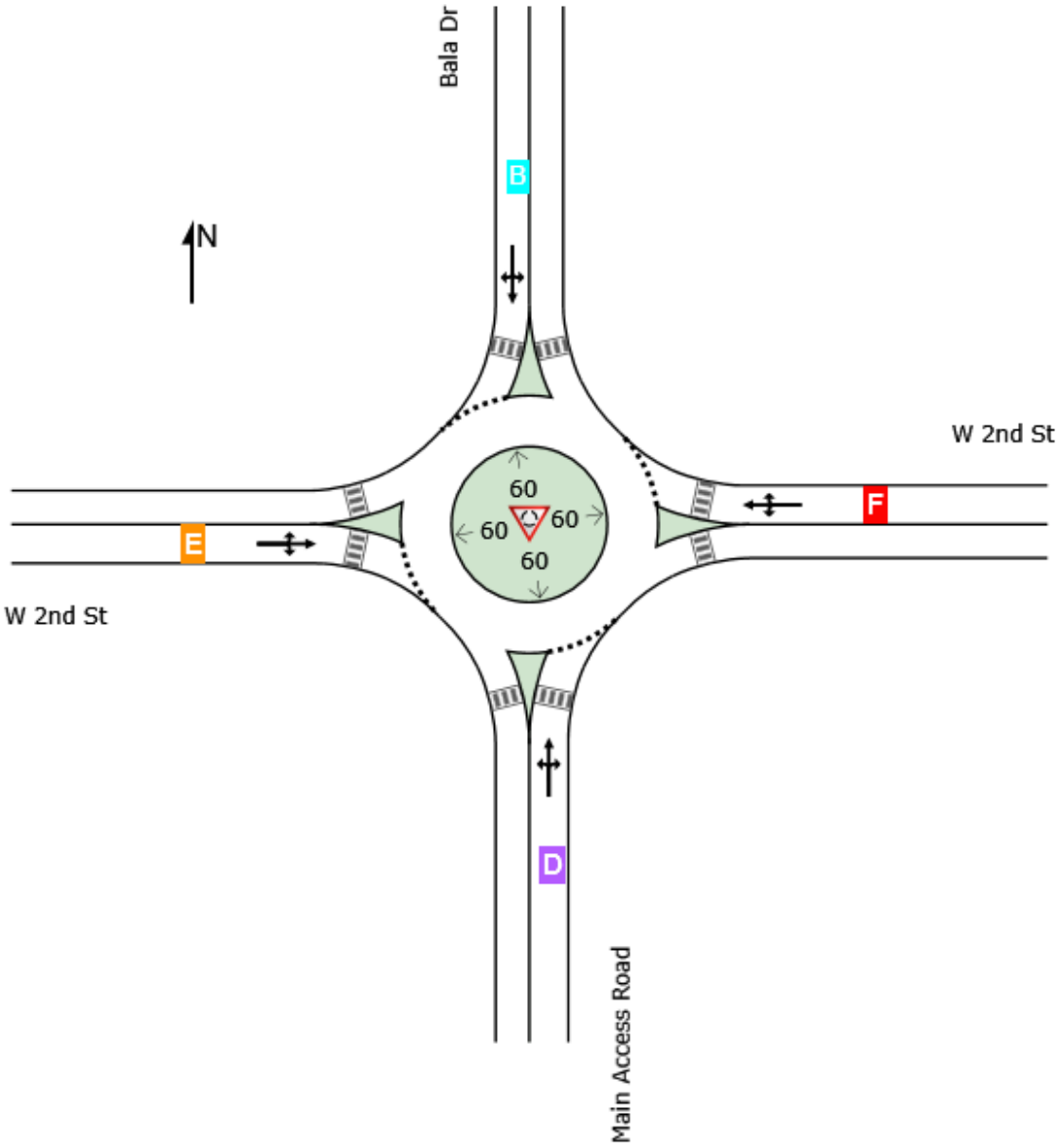

Site Level of Service (LOS) Method: Delay & Degree of Saturation (SIDRA). Site LOS Method is specified in the Parameter Settings dialog (Options tab).
Roundabout LOS Method: Same as Signalised Intersections.
Lane LOS values are based on average delay and v/c ratio (degree of saturation) per lane.
Intersection and Approach LOS values are based on average delay for all lanes (v/c not used).
Delay Model: SIDRA Standard (Control Delay: Geometric Delay is included).

LANE SUMMARY

Site: 30 [Main Access Road / 2nd St / Bala Dr (Site Folder: 2031 Sunday With Project (Revised Proposal) - PM Peak Hour)]

Output produced by SIDRA INTERSECTION Version: 9.1.1.200

Main Access Road / 2nd St / Bala Dr
Site Category: 2031 With Project (Revised Proposal) - PM Peak Hour
Roundabout

Lane Use and Performance

	Demand Flows [Total veh/h	HV] %	Arrival Flows [Total veh/h	HV] %	Cap. veh/h	Deg. Satn v/c	Lane Util. %	Aver. Delay sec	Level of Service	95% Back Of Queue [Veh	Dist] ft	Lane Config	Lane Length ft	Cap. Adj. %	Prob. Block. %
South: Main Access Road															
Lane 1[d]	589	3.0	589	3.0	909	0.648	100	7.9	LOS A	6.4	162.9	Full	1600	0.0	0.0
Approach	589	3.0	589	3.0		0.648		7.9	LOS A	6.4	162.9				
East: W 2nd St															
Lane 1[d]	1537	3.0	1537	3.0	1087	1.414	100	197.7	LOS F	161.3	4128.6	Full	1600	0.0	54.8
Approach	1537	3.0	1537	3.0		1.414		197.7	LOS F	161.3	4128.6				
North: Bala Dr															
Lane 1[d]	75	3.0	75	3.0	238	0.316	100	20.3	LOS C	2.3	58.9	Full	1600	0.0	0.0
Approach	75	3.0	75	3.0		0.316		20.3	LOS C	2.3	58.9				
West: W 2nd St															
Lane 1[d]	547	3.0	547	3.0	952	0.574	100	7.9	LOS A	4.9	125.5	Full	1600	0.0	0.0
Approach	547	3.0	547	3.0		0.574		7.9	LOS A	4.9	125.5				
All Vehicles	2748	3.0	2748	3.0		1.414		114.4	LOS F	161.3	4128.6				

Site Level of Service (LOS) Method: Delay & Degree of Saturation (SIDRA). Site LOS Method is specified in the Parameter Settings dialog (Options tab).
Roundabout LOS Method: Same as Signalised Intersections.
Lane LOS values are based on average delay and v/c ratio (degree of saturation) per lane.
Intersection and Approach LOS values are based on average delay for all lanes (v/c not used).
Roundabout Capacity Model: SIDRA HCM.
Delay Model: SIDRA Standard (Control Delay: Geometric Delay is included).
Queue Model: SIDRA queue estimation methods are used for Back of Queue and Queue at Start of Gap.
Gap-Acceptance Capacity Formula: SIDRA Standard (Akçelik M3D).
HV (%) values are calculated for All Movement Classes of All Heavy Vehicle Model Designation.
Arrival Flows used in performance calculations are adjusted to include any Initial Queued Demand and Upstream Capacity Constraint effects.

d Dominant lane on roundabout approach

Approach Lane Flows (veh/h)

South: Main Access Road

Mov. From S To Exit:	L2 W	T1 N	R2 E	Total	%HV	Cap. veh/h	Deg. Satn v/c	Lane Util. %	Prob. SL Ov. %	Ov. Lane No.
Lane 1	174	1	414	589	3.0	909	0.648	100	NA	NA
Approach	174	1	414	589	3.0		0.648			

East: W 2nd St

Mov. From E To Exit:	L2 S	T1 W	R2 N	Total	%HV	Cap. veh/h	Deg. Satn v/c	Lane Util. %	Prob. SL Ov. %	Ov. Lane No.
Lane 1	421	1082	35	1537	3.0	1087	1.414	100	NA	NA
Approach	421	1082	35	1537	3.0		1.414			

North: Bala Dr											
Mov. From N To Exit:	L2 E	T1 S	R2 W	Total	%HV	Cap. veh/h	Deg. Satn v/c	Lane Util. %	Prob. SL Ov. %	Ov. Lane No.	
Lane 1	38	1	36	75	3.0	238	0.316	100	NA	NA	
Approach	38	1	36	75	3.0		0.316				
West: W 2nd St											
Mov. From W To Exit:	L2 N	T1 E	R2 S	Total	%HV	Cap. veh/h	Deg. Satn v/c	Lane Util. %	Prob. SL Ov. %	Ov. Lane No.	
Lane 1	36	339	172	547	3.0	952	0.574	100	NA	NA	
Approach	36	339	172	547	3.0		0.574				
	Total	%HV	Deg.Satn (v/c)								
All Vehicles	2748	3.0		1.414							

Arrival Flows used in performance calculations are adjusted to include any Initial Queued Demand and Upstream Capacity Constraint effects.

Merge Analysis

	Exit Lane Number	Short Lane Length ft	Percent Opng in Lane %	Opposing Flow Rate veh/h	Critical Gap pcu/h	Follow-up Headway sec	Lane Flow Rate veh/h	Capacity veh/h	Deg. Satn v/c	Min. Delay sec	Merge Delay sec
There are no Exit Short Lanes for Merge Analysis at this Site.											

Variable Demand Analysis

	Initial Queued Demand veh	Residual Queued Demand veh	Time for Residual Demand to Clear sec	Duration of Oversatn sec
South: Main Access Road				
Lane 1	0.0	0.0	0.0	0.0
East: W 2nd St				
Lane 1	0.0	112.5	372.4	NA
North: Bala Dr				
Lane 1	0.0	0.0	0.0	0.0
West: W 2nd St				
Lane 1	0.0	0.0	0.0	0.0

Refuge / Merge Lane



Lane Group	EBL	EBR	NBL	NBT	SBT	SBR
Lane Configurations						
Traffic Volume (vph)	65	80	130	670	388	51
Future Volume (vph)	65	80	130	670	388	51
Ideal Flow (vphpl)	1900	1900	1900	1900	1900	1900
Storage Length (ft)	0	0	100			0
Storage Lanes	1	0	1			0
Taper Length (ft)	25		25			
Link Speed (mph)	15			35	35	
Link Distance (ft)	535			2708	698	
Travel Time (s)	24.3			52.8	13.6	
Peak Hour Factor	1.00	1.00	1.00	1.00	1.00	1.00
Heavy Vehicles (%)	15%	15%	4%	4%	3%	3%
Shared Lane Traffic (%)						
Sign Control	Stop			Free	Free	

Intersection Summary	
Area Type:	Other

Control Type: Unsignalized

Intersection	
Int Delay, s/veh	2.9

Movement	EBL	EBR	NBL	NBT	SBT	SBR
Lane Configurations						
Traffic Vol, veh/h	65	80	130	670	388	51
Future Vol, veh/h	65	80	130	670	388	51
Conflicting Peds, #/hr	0	0	0	0	0	0
Sign Control	Stop	Stop	Free	Free	Free	Free
RT Channelized	-	None	-	None	-	None
Storage Length	0	-	100	-	-	-
Veh in Median Storage, #	1	-	-	0	0	-
Grade, %	0	-	-	0	0	-
Peak Hour Factor	100	100	100	100	100	100
Heavy Vehicles, %	15	15	4	4	3	3
Mvmt Flow	65	80	130	670	388	51

Major/Minor	Minor2		Major1		Major2	
Conflicting Flow All	1344	414	439	0	-	0
Stage 1	414	-	-	-	-	-
Stage 2	930	-	-	-	-	-
Critical Hdwy	6.55	6.35	4.14	-	-	-
Critical Hdwy Stg 1	5.55	-	-	-	-	-
Critical Hdwy Stg 2	5.55	-	-	-	-	-
Follow-up Hdwy	3.635	3.435	2.236	-	-	-
Pot Cap-1 Maneuver	157	611	1110	-	-	-
Stage 1	640	-	-	-	-	-
Stage 2	364	-	-	-	-	-
Platoon blocked, %				-	-	-
Mov Cap-1 Maneuver	139	611	1110	-	-	-
Mov Cap-2 Maneuver	261	-	-	-	-	-
Stage 1	565	-	-	-	-	-
Stage 2	364	-	-	-	-	-

Approach	EB	NB	SB
HCM Control Delay, s	20.1	1.4	0
HCM LOS	C		

Minor Lane/Major Mvmt	NBL	NBT	EBLn1	SBT	SBR
Capacity (veh/h)	1110	-	382	-	-
HCM Lane V/C Ratio	0.117	-	0.38	-	-
HCM Control Delay (s)	8.7	-	20.1	-	-
HCM Lane LOS	A	-	C	-	-
HCM 95th %tile Q(veh)	0.4	-	1.7	-	-



Lane Group	EBL	EBR	NBL	NBT	SBT	SBR
Lane Configurations						
Traffic Volume (vph)	50	105	95	965	298	31
Future Volume (vph)	50	105	95	965	298	31
Ideal Flow (vphpl)	1900	1900	1900	1900	1900	1900
Storage Length (ft)	0	0	100			0
Storage Lanes	1	0	1			0
Taper Length (ft)	25		25			
Link Speed (mph)	15			35	35	
Link Distance (ft)	535			2708	698	
Travel Time (s)	24.3			52.8	13.6	
Peak Hour Factor	1.00	1.00	1.00	1.00	1.00	1.00
Heavy Vehicles (%)	13%	13%	2%	2%	5%	5%
Shared Lane Traffic (%)						
Sign Control	Stop			Free	Free	

Intersection Summary	
Area Type:	Other

Control Type: Unsignalized

Intersection	
Int Delay, s/veh	2.3

Movement	EBL	EBR	NBL	NBT	SBT	SBR
Lane Configurations						
Traffic Vol, veh/h	50	105	95	965	298	31
Future Vol, veh/h	50	105	95	965	298	31
Conflicting Peds, #/hr	0	0	0	0	0	0
Sign Control	Stop	Stop	Free	Free	Free	Free
RT Channelized	-	None	-	None	-	None
Storage Length	0	-	100	-	-	-
Veh in Median Storage, #	1	-	-	0	0	-
Grade, %	0	-	-	0	0	-
Peak Hour Factor	100	100	100	100	100	100
Heavy Vehicles, %	13	13	2	2	5	5
Mvmt Flow	50	105	95	965	298	31

Major/Minor	Minor2		Major1		Major2	
Conflicting Flow All	1469	314	329	0	-	0
Stage 1	314	-	-	-	-	-
Stage 2	1155	-	-	-	-	-
Critical Hdwy	6.53	6.33	4.12	-	-	-
Critical Hdwy Stg 1	5.53	-	-	-	-	-
Critical Hdwy Stg 2	5.53	-	-	-	-	-
Follow-up Hdwy	3.617	3.417	2.218	-	-	-
Pot Cap-1 Maneuver	133	701	1231	-	-	-
Stage 1	716	-	-	-	-	-
Stage 2	285	-	-	-	-	-
Platoon blocked, %				-	-	-
Mov Cap-1 Maneuver	123	701	1231	-	-	-
Mov Cap-2 Maneuver	226	-	-	-	-	-
Stage 1	661	-	-	-	-	-
Stage 2	285	-	-	-	-	-

Approach	EB	NB	SB
HCM Control Delay, s	18.6	0.7	0
HCM LOS	C		

Minor Lane/Major Mvmt	NBL	NBT	EBLn1	SBT	SBR
Capacity (veh/h)	1231	-	418	-	-
HCM Lane V/C Ratio	0.077	-	0.371	-	-
HCM Control Delay (s)	8.2	-	18.6	-	-
HCM Lane LOS	A	-	C	-	-
HCM 95th %tile Q(veh)	0.2	-	1.7	-	-



Lane Group	EBL	EBR	NBL	NBT	SBT	SBR
Lane Configurations						
Traffic Volume (vph)	32	70	30	530	1156	37
Future Volume (vph)	32	70	30	530	1156	37
Ideal Flow (vphpl)	1900	1900	1900	1900	1900	1900
Storage Length (ft)	0	0	100			0
Storage Lanes	1	0	1			0
Taper Length (ft)	25		25			
Link Speed (mph)	15			35	35	
Link Distance (ft)	535			2708	698	
Travel Time (s)	24.3			52.8	13.6	
Peak Hour Factor	1.00	1.00	1.00	1.00	1.00	1.00
Heavy Vehicles (%)	4%	4%	0%	0%	1%	1%
Shared Lane Traffic (%)						
Sign Control	Stop			Free	Free	

Intersection Summary	
Area Type:	Other

Control Type: Unsignalized

Intersection	
Int Delay, s/veh	2.1

Movement	EBL	EBR	NBL	NBT	SBT	SBR
Lane Configurations						
Traffic Vol, veh/h	32	70	30	530	1156	37
Future Vol, veh/h	32	70	30	530	1156	37
Conflicting Peds, #/hr	0	0	0	0	0	0
Sign Control	Stop	Stop	Free	Free	Free	Free
RT Channelized	-	None	-	None	-	None
Storage Length	0	-	100	-	-	-
Veh in Median Storage, #	1	-	-	0	0	-
Grade, %	0	-	-	0	0	-
Peak Hour Factor	100	100	100	100	100	100
Heavy Vehicles, %	4	4	0	0	1	1
Mvmt Flow	32	70	30	530	1156	37

Major/Minor	Minor2		Major1		Major2	
Conflicting Flow All	1765	1175	1193	0	-	0
Stage 1	1175	-	-	-	-	-
Stage 2	590	-	-	-	-	-
Critical Hdwy	6.44	6.24	4.1	-	-	-
Critical Hdwy Stg 1	5.44	-	-	-	-	-
Critical Hdwy Stg 2	5.44	-	-	-	-	-
Follow-up Hdwy	3.536	3.336	2.2	-	-	-
Pot Cap-1 Maneuver	91	231	592	-	-	-
Stage 1	291	-	-	-	-	-
Stage 2	550	-	-	-	-	-
Platoon blocked, %				-	-	-
Mov Cap-1 Maneuver	86	231	592	-	-	-
Mov Cap-2 Maneuver	202	-	-	-	-	-
Stage 1	276	-	-	-	-	-
Stage 2	550	-	-	-	-	-

Approach	EB	NB	SB
HCM Control Delay, s	34.5	0.6	0
HCM LOS	D		

Minor Lane/Major Mvmt	NBL	NBT	EBLn1	SBT	SBR
Capacity (veh/h)	592	-	221	-	-
HCM Lane V/C Ratio	0.051	-	0.462	-	-
HCM Control Delay (s)	11.4	-	34.5	-	-
HCM Lane LOS	B	-	D	-	-
HCM 95th %tile Q(veh)	0.2	-	2.2	-	-

Turn Restrictions

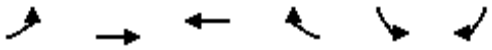

Lane Group	EBL	EBT	WBT	WBR	SBL	SBR
Lane Configurations						
Traffic Volume (vph)	12	903	875	30	0	18
Future Volume (vph)	12	903	875	30	0	18
Ideal Flow (vphpl)	1900	1900	1900	1900	1900	1900
Link Speed (mph)		25	25		30	
Link Distance (ft)		814	1314		535	
Travel Time (s)		22.2	35.8		12.2	
Confl. Peds. (#/hr)						3
Peak Hour Factor	1.00	1.00	1.00	1.00	1.00	1.00
Heavy Vehicles (%)	6%	6%	2%	2%	0%	0%
Shared Lane Traffic (%)						
Sign Control		Free	Free		Stop	

Intersection Summary	
Area Type:	Other

Control Type: Unsignalized

Intersection	
Int Delay, s/veh	0.2

Movement	EBL	EBT	WBT	WBR	SBL	SBR
Lane Configurations						
Traffic Vol, veh/h	12	903	875	30	0	18
Future Vol, veh/h	12	903	875	30	0	18
Conflicting Peds, #/hr	0	0	0	0	0	3
Sign Control	Free	Free	Free	Free	Stop	Stop
RT Channelized	-	None	-	None	-	None
Storage Length	-	-	-	-	-	0
Veh in Median Storage, #	-	0	0	-	0	-
Grade, %	-	0	0	-	0	-
Peak Hour Factor	100	100	100	100	100	100
Heavy Vehicles, %	6	6	2	2	0	0
Mvmt Flow	12	903	875	30	0	18

Major/Minor	Major1		Major2		Minor2	
Conflicting Flow All	905	0	-	0	-	893
Stage 1	-	-	-	-	-	-
Stage 2	-	-	-	-	-	-
Critical Hdwy	4.16	-	-	-	-	6.2
Critical Hdwy Stg 1	-	-	-	-	-	-
Critical Hdwy Stg 2	-	-	-	-	-	-
Follow-up Hdwy	2.254	-	-	-	-	3.3
Pot Cap-1 Maneuver	735	-	-	-	0	343
Stage 1	-	-	-	-	0	-
Stage 2	-	-	-	-	0	-
Platoon blocked, %		-	-	-		
Mov Cap-1 Maneuver	735	-	-	-	-	342
Mov Cap-2 Maneuver	-	-	-	-	-	-
Stage 1	-	-	-	-	-	-
Stage 2	-	-	-	-	-	-

Approach	EB	WB	SB
HCM Control Delay, s	0.1	0	16.1
HCM LOS			C

Minor Lane/Major Mvmt	EBL	EBT	WBT	WBR	SBLn1
Capacity (veh/h)	735	-	-	-	342
HCM Lane V/C Ratio	0.016	-	-	-	0.053
HCM Control Delay (s)	10	0	-	-	16.1
HCM Lane LOS	A	A	-	-	C
HCM 95th %tile Q(veh)	0.1	-	-	-	0.2

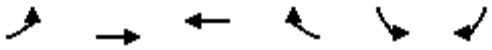

Lane Group	EBL	EBT	WBT	WBR	SBL	SBR
Lane Configurations						
Traffic Volume (vph)	7	963	1010	40	0	18
Future Volume (vph)	7	963	1010	40	0	18
Ideal Flow (vphpl)	1900	1900	1900	1900	1900	1900
Link Speed (mph)		25	25		30	
Link Distance (ft)		814	1314		535	
Travel Time (s)		22.2	35.8		12.2	
Confl. Peds. (#/hr)						7
Peak Hour Factor	1.00	1.00	1.00	1.00	1.00	1.00
Heavy Vehicles (%)	4%	4%	3%	3%	0%	0%
Shared Lane Traffic (%)						
Sign Control		Free	Free		Stop	

Intersection Summary	
Area Type:	Other

Control Type: Unsignalized

Intersection	
Int Delay, s/veh	0.2

Movement	EBL	EBT	WBT	WBR	SBL	SBR
Lane Configurations						
Traffic Vol, veh/h	7	963	1010	40	0	18
Future Vol, veh/h	7	963	1010	40	0	18
Conflicting Peds, #/hr	0	0	0	0	0	7
Sign Control	Free	Free	Free	Free	Stop	Stop
RT Channelized	-	None	-	None	-	None
Storage Length	-	-	-	-	-	0
Veh in Median Storage, #	-	0	0	-	0	-
Grade, %	-	0	0	-	0	-
Peak Hour Factor	100	100	100	100	100	100
Heavy Vehicles, %	4	4	3	3	0	0
Mvmt Flow	7	963	1010	40	0	18

Major/Minor	Major1		Major2		Minor2	
Conflicting Flow All	1050	0	-	0	-	1037
Stage 1	-	-	-	-	-	-
Stage 2	-	-	-	-	-	-
Critical Hdwy	4.14	-	-	-	-	6.2
Critical Hdwy Stg 1	-	-	-	-	-	-
Critical Hdwy Stg 2	-	-	-	-	-	-
Follow-up Hdwy	2.236	-	-	-	-	3.3
Pot Cap-1 Maneuver	655	-	-	-	0	283
Stage 1	-	-	-	-	0	-
Stage 2	-	-	-	-	0	-
Platoon blocked, %		-	-	-		
Mov Cap-1 Maneuver	655	-	-	-	-	281
Mov Cap-2 Maneuver	-	-	-	-	-	-
Stage 1	-	-	-	-	-	-
Stage 2	-	-	-	-	-	-

Approach	EB	WB	SB
HCM Control Delay, s	0.1	0	18.7
HCM LOS			C

Minor Lane/Major Mvmt	EBL	EBT	WBT	WBR	SBLn1
Capacity (veh/h)	655	-	-	-	281
HCM Lane V/C Ratio	0.011	-	-	-	0.064
HCM Control Delay (s)	10.6	0	-	-	18.7
HCM Lane LOS	B	A	-	-	C
HCM 95th %tile Q(veh)	0	-	-	-	0.2

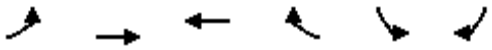

Lane Group	EBL	EBT	WBT	WBR	SBL	SBR
Lane Configurations						
Traffic Volume (vph)	11	714	1398	30	0	16
Future Volume (vph)	11	714	1398	30	0	16
Ideal Flow (vphpl)	1900	1900	1900	1900	1900	1900
Link Speed (mph)		25	25		30	
Link Distance (ft)		814	1314		535	
Travel Time (s)		22.2	35.8		12.2	
Confl. Peds. (#/hr)	5			5		
Peak Hour Factor	1.00	1.00	1.00	1.00	1.00	1.00
Heavy Vehicles (%)	1%	1%	1%	1%	0%	0%
Shared Lane Traffic (%)						
Sign Control		Free	Free		Stop	

Intersection Summary	
Area Type:	Other

Control Type: Unsignalized

Intersection	
Int Delay, s/veh	0.3

Movement	EBL	EBT	WBT	WBR	SBL	SBR
Lane Configurations						
Traffic Vol, veh/h	11	714	1398	30	0	16
Future Vol, veh/h	11	714	1398	30	0	16
Conflicting Peds, #/hr	5	0	0	5	0	0
Sign Control	Free	Free	Free	Free	Stop	Stop
RT Channelized	-	None	-	None	-	None
Storage Length	-	-	-	-	-	0
Veh in Median Storage, #	-	0	0	-	0	-
Grade, %	-	0	0	-	0	-
Peak Hour Factor	100	100	100	100	100	100
Heavy Vehicles, %	1	1	1	1	0	0
Mvmt Flow	11	714	1398	30	0	16

Major/Minor	Major1		Major2		Minor2	
Conflicting Flow All	1433	0	-	0	-	1418
Stage 1	-	-	-	-	-	-
Stage 2	-	-	-	-	-	-
Critical Hdwy	4.11	-	-	-	-	6.2
Critical Hdwy Stg 1	-	-	-	-	-	-
Critical Hdwy Stg 2	-	-	-	-	-	-
Follow-up Hdwy	2.209	-	-	-	-	3.3
Pot Cap-1 Maneuver	477	-	-	-	0	170
Stage 1	-	-	-	-	0	-
Stage 2	-	-	-	-	0	-
Platoon blocked, %			-	-	-	
Mov Cap-1 Maneuver	475	-	-	-	-	169
Mov Cap-2 Maneuver	-	-	-	-	-	-
Stage 1	-	-	-	-	-	-
Stage 2	-	-	-	-	-	-

Approach	EB	WB	SB
HCM Control Delay, s	0.2	0	28.5
HCM LOS			D

Minor Lane/Major Mvmt	EBL	EBT	WBT	WBR	SBLn1
Capacity (veh/h)	475	-	-	-	169
HCM Lane V/C Ratio	0.023	-	-	-	0.095
HCM Control Delay (s)	12.8	0	-	-	28.5
HCM Lane LOS	B	A	-	-	D
HCM 95th %tile Q(veh)	0.1	-	-	-	0.3

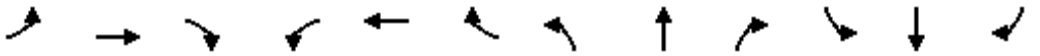

Lane Group	EBL	EBT	EBR	WBL	WBT	WBR	NBL	NBT	NBR	SBL	SBT	SBR
Lane Configurations												
Traffic Volume (vph)	15	776	122	30	887	10	0	0	110	0	0	8
Future Volume (vph)	15	776	122	30	887	10	0	0	110	0	0	8
Ideal Flow (vphpl)	1900	1900	1900	1900	1900	1900	1900	1900	1900	1900	1900	1900
Link Speed (mph)		25			25			25			25	
Link Distance (ft)		1314			374			633			254	
Travel Time (s)		35.8			10.2			17.3			6.9	
Confl. Peds. (#/hr)							1					1
Peak Hour Factor	1.00	1.00	1.00	1.00	1.00	1.00	1.00	1.00	1.00	1.00	1.00	1.00
Heavy Vehicles (%)	5%	5%	5%	3%	3%	3%	0%	0%	0%	0%	0%	0%
Shared Lane Traffic (%)												
Sign Control		Free			Free			Stop			Stop	

Intersection Summary	
Area Type:	Other
Control Type: Unsignalized	

Intersection	
Int Delay, s/veh	1.4

Movement	EBL	EBT	EBR	WBL	WBT	WBR	NBL	NBT	NBR	SBL	SBT	SBR
Lane Configurations		↕			↕				↱			↱
Traffic Vol, veh/h	15	776	122	30	887	10	0	0	110	0	0	8
Future Vol, veh/h	15	776	122	30	887	10	0	0	110	0	0	8
Conflicting Peds, #/hr	0	0	0	0	0	0	1	0	0	0	0	1
Sign Control	Free	Free	Free	Free	Free	Free	Stop	Stop	Stop	Stop	Stop	Stop
RT Channelized	-	-	None	-	-	None	-	-	None	-	-	None
Storage Length	-	-	-	-	-	-	-	-	0	-	-	0
Veh in Median Storage, #	-	0	-	-	0	-	-	0	-	-	0	-
Grade, %	-	0	-	-	0	-	-	0	-	-	0	-
Peak Hour Factor	100	100	100	100	100	100	100	100	100	100	100	100
Heavy Vehicles, %	5	5	5	3	3	3	0	0	0	0	0	0
Mvmt Flow	15	776	122	30	887	10	0	0	110	0	0	8

Major/Minor	Major1			Major2			Minor1			Minor2		
Conflicting Flow All	897	0	0	898	0	0	-	-	837	-	-	893
Stage 1	-	-	-	-	-	-	-	-	-	-	-	-
Stage 2	-	-	-	-	-	-	-	-	-	-	-	-
Critical Hdwy	4.15	-	-	4.13	-	-	-	-	6.2	-	-	6.2
Critical Hdwy Stg 1	-	-	-	-	-	-	-	-	-	-	-	-
Critical Hdwy Stg 2	-	-	-	-	-	-	-	-	-	-	-	-
Follow-up Hdwy	2.245	-	-	2.227	-	-	-	-	3.3	-	-	3.3
Pot Cap-1 Maneuver	744	-	-	752	-	-	0	0	370	0	0	343
Stage 1	-	-	-	-	-	-	0	0	-	0	0	-
Stage 2	-	-	-	-	-	-	0	0	-	0	0	-
Platoon blocked, %		-	-		-	-						
Mov Cap-1 Maneuver	744	-	-	752	-	-	-	-	370	-	-	343
Mov Cap-2 Maneuver	-	-	-	-	-	-	-	-	-	-	-	-
Stage 1	-	-	-	-	-	-	-	-	-	-	-	-
Stage 2	-	-	-	-	-	-	-	-	-	-	-	-

Approach	EB	WB	NB	SB
HCM Control Delay, s	0.2	0.3	18.8	15.7
HCM LOS			C	C

Minor Lane/Major Mvmt	NBLn1	EBL	EBT	EBR	WBL	WBT	WBR	SBLn1
Capacity (veh/h)	370	744	-	-	752	-	-	343
HCM Lane V/C Ratio	0.297	0.02	-	-	0.04	-	-	0.023
HCM Control Delay (s)	18.8	9.9	0	-	10	0	-	15.7
HCM Lane LOS	C	A	A	-	A	A	-	C
HCM 95th %tile Q(veh)	1.2	0.1	-	-	0.1	-	-	0.1

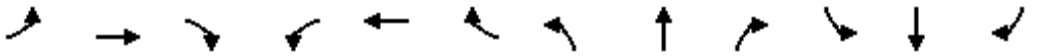

Lane Group	EBL	EBT	EBR	WBL	WBT	WBR	NBL	NBT	NBR	SBL	SBT	SBR
Lane Configurations												
Traffic Volume (vph)	5	826	147	40	1042	5	0	0	130	0	0	8
Future Volume (vph)	5	826	147	40	1042	5	0	0	130	0	0	8
Ideal Flow (vphpl)	1900	1900	1900	1900	1900	1900	1900	1900	1900	1900	1900	1900
Link Speed (mph)		25			25			25			25	
Link Distance (ft)		1314			374			633			254	
Travel Time (s)		35.8			10.2			17.3			6.9	
Confl. Peds. (#/hr)			4	4					1	1		
Peak Hour Factor	1.00	1.00	1.00	1.00	1.00	1.00	1.00	1.00	1.00	1.00	1.00	1.00
Heavy Vehicles (%)	4%	4%	4%	3%	3%	3%	1%	1%	1%	0%	0%	0%
Shared Lane Traffic (%)												
Sign Control		Free			Free			Stop			Stop	

Intersection Summary	
Area Type:	Other

Control Type: Unsignalized

Intersection	
Int Delay, s/veh	1.6

Movement	EBL	EBT	EBR	WBL	WBT	WBR	NBL	NBT	NBR	SBL	SBT	SBR
Lane Configurations		↕			↕				↱			↱
Traffic Vol, veh/h	5	826	147	40	1042	5	0	0	130	0	0	8
Future Vol, veh/h	5	826	147	40	1042	5	0	0	130	0	0	8
Conflicting Peds, #/hr	0	0	4	4	0	0	0	0	1	1	0	0
Sign Control	Free	Free	Free	Free	Free	Free	Stop	Stop	Stop	Stop	Stop	Stop
RT Channelized	-	-	None	-	-	None	-	-	None	-	-	None
Storage Length	-	-	-	-	-	-	-	-	0	-	-	0
Veh in Median Storage, #	-	0	-	-	0	-	-	0	-	-	0	-
Grade, %	-	0	-	-	0	-	-	0	-	-	0	-
Peak Hour Factor	100	100	100	100	100	100	100	100	100	100	100	100
Heavy Vehicles, %	4	4	4	3	3	3	1	1	1	0	0	0
Mvmt Flow	5	826	147	40	1042	5	0	0	130	0	0	8

Major/Minor	Major1			Major2			Minor1			Minor2		
Conflicting Flow All	1047	0	0	977	0	0	-	-	905	-	-	1045
Stage 1	-	-	-	-	-	-	-	-	-	-	-	-
Stage 2	-	-	-	-	-	-	-	-	-	-	-	-
Critical Hdwy	4.14	-	-	4.13	-	-	-	-	6.21	-	-	6.2
Critical Hdwy Stg 1	-	-	-	-	-	-	-	-	-	-	-	-
Critical Hdwy Stg 2	-	-	-	-	-	-	-	-	-	-	-	-
Follow-up Hdwy	2.236	-	-	2.227	-	-	-	-	3.309	-	-	3.3
Pot Cap-1 Maneuver	657	-	-	702	-	-	0	0	336	0	0	280
Stage 1	-	-	-	-	-	-	0	0	-	0	0	-
Stage 2	-	-	-	-	-	-	0	0	-	0	0	-
Platoon blocked, %		-	-		-	-						
Mov Cap-1 Maneuver	657	-	-	699	-	-	-	-	334	-	-	280
Mov Cap-2 Maneuver	-	-	-	-	-	-	-	-	-	-	-	-
Stage 1	-	-	-	-	-	-	-	-	-	-	-	-
Stage 2	-	-	-	-	-	-	-	-	-	-	-	-

Approach	EB	WB	NB	SB
HCM Control Delay, s	0.1	0.4	22.5	18.2
HCM LOS			C	C

Minor Lane/Major Mvmt	NBLn1	EBL	EBT	EBR	WBL	WBT	WBR	SBLn1
Capacity (veh/h)	334	657	-	-	699	-	-	280
HCM Lane V/C Ratio	0.389	0.008	-	-	0.057	-	-	0.029
HCM Control Delay (s)	22.5	10.5	0	-	10.5	0	-	18.2
HCM Lane LOS	C	B	A	-	B	A	-	C
HCM 95th %tile Q(veh)	1.8	0	-	-	0.2	-	-	0.1

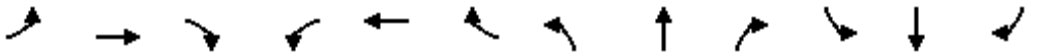

Lane Group	EBL	EBT	EBR	WBL	WBT	WBR	NBL	NBT	NBR	SBL	SBT	SBR
Lane Configurations												
Traffic Volume (vph)	6	610	93	20	1387	5	0	0	70	0	0	6
Future Volume (vph)	6	610	93	20	1387	5	0	0	70	0	0	6
Ideal Flow (vphpl)	1900	1900	1900	1900	1900	1900	1900	1900	1900	1900	1900	1900
Link Speed (mph)		25			25			25			25	
Link Distance (ft)		1314			374			633			254	
Travel Time (s)		35.8			10.2			17.3			6.9	
Confl. Peds. (#/hr)			3	3								
Peak Hour Factor	1.00	1.00	1.00	1.00	1.00	1.00	1.00	1.00	1.00	1.00	1.00	1.00
Heavy Vehicles (%)	1%	1%	1%	1%	1%	1%	3%	3%	3%	0%	0%	0%
Shared Lane Traffic (%)												
Sign Control		Free			Free			Stop			Stop	

Intersection Summary	
Area Type:	Other
Control Type: Unsignalized	

Intersection	
Int Delay, s/veh	0.6

Movement	EBL	EBT	EBR	WBL	WBT	WBR	NBL	NBT	NBR	SBL	SBT	SBR
Lane Configurations		↕			↕				↱			↱
Traffic Vol, veh/h	6	610	93	20	1387	5	0	0	70	0	0	6
Future Vol, veh/h	6	610	93	20	1387	5	0	0	70	0	0	6
Conflicting Peds, #/hr	0	0	3	3	0	0	0	0	0	0	0	0
Sign Control	Free	Free	Free	Free	Free	Free	Stop	Stop	Stop	Stop	Stop	Stop
RT Channelized	-	-	None	-	-	None	-	-	None	-	-	None
Storage Length	-	-	-	-	-	-	-	-	0	-	-	0
Veh in Median Storage, #	-	0	-	-	0	-	-	0	-	-	0	-
Grade, %	-	0	-	-	0	-	-	0	-	-	0	-
Peak Hour Factor	100	100	100	100	100	100	100	100	100	100	100	100
Heavy Vehicles, %	1	1	1	1	1	1	3	3	3	0	0	0
Mvmt Flow	6	610	93	20	1387	5	0	0	70	0	0	6

Major/Minor	Major1			Major2			Minor1			Minor2		
Conflicting Flow All	1392	0	0	706	0	0	-	-	660	-	-	1390
Stage 1	-	-	-	-	-	-	-	-	-	-	-	-
Stage 2	-	-	-	-	-	-	-	-	-	-	-	-
Critical Hdwy	4.11	-	-	4.11	-	-	-	-	6.23	-	-	6.2
Critical Hdwy Stg 1	-	-	-	-	-	-	-	-	-	-	-	-
Critical Hdwy Stg 2	-	-	-	-	-	-	-	-	-	-	-	-
Follow-up Hdwy	2.209	-	-	2.209	-	-	-	-	3.327	-	-	3.3
Pot Cap-1 Maneuver	495	-	-	897	-	-	0	0	461	0	0	176
Stage 1	-	-	-	-	-	-	0	0	-	0	0	-
Stage 2	-	-	-	-	-	-	0	0	-	0	0	-
Platoon blocked, %		-	-		-	-						
Mov Cap-1 Maneuver	495	-	-	894	-	-	-	-	460	-	-	176
Mov Cap-2 Maneuver	-	-	-	-	-	-	-	-	-	-	-	-
Stage 1	-	-	-	-	-	-	-	-	-	-	-	-
Stage 2	-	-	-	-	-	-	-	-	-	-	-	-

Approach	EB	WB	NB	SB
HCM Control Delay, s	0.1	0.1	14.2	26.2
HCM LOS			B	D

Minor Lane/Major Mvmt	NBLn1	EBL	EBT	EBR	WBL	WBT	WBR	SBLn1
Capacity (veh/h)	460	495	-	-	894	-	-	176
HCM Lane V/C Ratio	0.152	0.012	-	-	0.022	-	-	0.034
HCM Control Delay (s)	14.2	12.4	0	-	9.1	0	-	26.2
HCM Lane LOS	B	B	A	-	A	A	-	D
HCM 95th %tile Q(veh)	0.5	0	-	-	0.1	-	-	0.1

APPENDIX I

Detailed Pro-Rata Share Calculations – Method A and Method B

47 NORTH WEEKDAY PM PEAK HOUR PRO-RATA CALCULATIONS

#	Intersection	Year Improvement is Needed	Year 2025				Year 2031				Year 2037			
				SEIS Alternative 6 Revised Proposal				SEIS Alternative 6 Revised Proposal				SEIS Alternative 6 Revised Proposal		
			Baseline Traffic Volumes	Revised Proposal Project Trips	Traffic Volumes with Revised Proposal	Revised Proposal Pro-Rata Share	Baseline Traffic Volumes	SEIS Alt 6 Rev. Project Trips	Traffic Volumes with SEIS Alt 6 Rev.	SEIS Alt 6 Rev. Pro-Rata Share	Baseline Traffic Volumes	SEIS Alt 6 Rev. Project Trips	Traffic Volumes with SEIS Alt 6 Rev.	SEIS Alt 6 Rev. Pro-Rata Share
1	Bullfrog Rd / I 90 EB Ramps	2031 Alt 6 Revised Proposal					590	174	764	22.8%				
2	Bullfrog Rd / I 90 WB Ramps	2037 Baseline									1,350	278	1,628	17.1%
3	Tumble Creek Dr / Bullfrog Rd	2031 Alt 6 Revised Proposal					1080	304	1384	22.0%				
7	Denny Ave / W Second St (SR 903)	2025 Alt 6 Revised Proposa	1000	514	1514	33.9%								
8	Ranger Station Rd / Miller Ave / W Second St (SR 9	2025 Baseline	1110	505	1615	31.3%								
9	N Pine St / W Second St (SR 903)	2025 Alt 6 Revised Proposa	990	426	1416	30.1%								
11	Douglas Munro Blvd / W First St	2025 baseline	1185	70	1255	5.6%								
12	Pine St / W First St	2025 baseline	1085	51	1136	4.5%								
13	N Stafford Ave / W Second St (SR 903)	2025 baseline	1080	366	1446	25.3%								
15	N Oakes Ave / W Second St	2025 Alt 6 Revised Proposa	870	240	1110	21.6%								
21	SR 903 / Pennsylvania Ave	2031 Alt 6 Revised Proposal					1030	183	1213	15.1%				