A PORTION OF SECTIONS 21, 27, 28, 29, 30, 31, 32 AND 33, T. 20 N., R. 15 E., W.M.

LEGAL DESCRIPTION

PARCEL 1

LOTS 1, 2, 3 AND 4, TRACTS A, B, C, D AND E, AND TRACTS RW–1, RW–2 AND RW–3 OF THE CITY OF CLE ELUM SHORT PLAT NO. SUB–2007–001, AS RECORDED AUGUST 8, 2007, IN BOOK 1 (I) OF SHORT PLATS, PAGES 212 AND 213, UNDER AUDITOR'S FILE NO. 200708080012, RECORDS OF KITTITAS COUNTY, STATE OF WASHINGTON; BEING A PORTION OF THE NORTHWEST QUARTER OF SECTION 27 AND THE EAST HALF OF SECTION 28, TOWNSHIP 20 NORTH, RANGE 15 EAST, W.M., IN THE COUNTY OF KITTITAS, STATE OF WASHINGTON;

TOGETHER WITH PARCELS 3 AND 5 OF THAT BOUNDARY LINE ADJUSTMENT SURVEY, RECORDED APRIL 16, 2008, IN BOOK 35 OF SURVEYS, PAGES 8 AND 9, UNDER AUDITOR'S FILE NO. 200804160004, RECORDS OF KITTITAS COUNTY, STATE OF WASHINGTON; BEING A PORTION OF SECTIONS 21, 28, 32 AND 33 OF TOWNSHIP 20 NORTH, RANGE 15 EAST, W.M., IN THE COUNTY OF KITTITAS, STATE OF WASHINGTON;

ALSO TOGETHER WITH LOTS 1B AND 2B AS DESCRIBED AND/OR DELINEATED ON THE FACE OF THAT CERTAIN SURVEY RECORDED MAY 23, 1995 UNDER AUDITOR'S FILE NO. 581721 AND FILED IN BOOK 21 OF SURVEYS, PAGES 12 AND 13, RECORDS OF KITTITAS COUNTY, STATE OF WASHINGTON; BEING A PORTION OF SECTION 29, TOWNSHIP 20 NORTH, RANGE 15 EAST, W.M., KITTITAS COUNTY, STATE OF WASHINGTON;

ALSO TOGETHER WITH LOTS 1E AND 1F, AS DESCRIBED AND/OR DELINEATED ON THE FACE OF THAT CERTAIN SURVEY RECORDED OCTOBER 11, 1996 UNDER AUDITOR'S FILE NO. 199610110005 AND FILED IN BOOK 22 OF SURVEYS, PAGES 96 AND 97, RECORDS OF KITTITAS COUNTY, STATE OF WASHINGTON; BEING A PORTION OF SECTION 30, TOWNSHIP 20 NORTH, RANGE 15 EAST, W.M., KITTITAS COUNTY, STATE OF WASHINGTON;

ALSO TOGETHER WITH LOTS 3 AND 4, AS DESCRIBED AND/OR DELINEATED ON THE FACE OF THAT CERTAIN SURVEY RECORDED JUNE 13, 1995 UNDER AUDITOR'S FILE NO. 582256 AND FILED IN BOOK 21 OF SURVEYS, PAGES 46 AND 47, RECORDS OF KITTITAS COUNTY, STATE OF WASHINGTON; BEING A PORTION OF THE NORTH HALF OF SECTION 31, TOWNSHIP 20 NORTH, RANGE 15 EAST, W.M., KITTITAS COUNTY, STATE OF WASHINGTON;

ALSO TOGETHER WITH LOTS 1C AND 2A, AS DESCRIBED AND/OR DELINEATED ON THE FACE OF THAT CERTAIN SURVEY RECORDED FEBRUARY 26, 2002, UNDER AUDITOR'S FILE NO. 200202260030 AND FILED IN BOOK 27 OF SURVEYS, PAGE 91, RECORDS OF KITTITAS COUNTY, STATE OF WASHINGTON; BEING A PORTION OF THE NORTH HALF OF SECTION 32, TOWNSHIP 20 NORTH, RANGE 15 EAST, W.M., KITTITAS COUNTY, STATE OF WASHINGTON;

ALSO TOGETHER WITH TRACTS B AND C, AS DESCRIBED AND/OR DELINEATED ON THE FACE OF THAT CERTAIN SURVEY RECORDED APRIL 2, 2021, UNDER AUDITOR'S FILE NO. 202104020107 AND FILED IN BOOK 43 OF SURVEYS, PAGES 179 THROUGH 185, RECORDS OF KITTITAS COUNTY, STATE OF WASHINGTON; BEING A PORTION OF SECTIONS 28, 29, 32 AND 33, TOWNSHIP 20 NORTH, RANGE 15 EAST, W.M., KITTITAS COUNTY, STATE OF WASHINGTON.

PARCEL 2

AN EASEMENT, ACCORDING TO THE TERMS, CONDITIONS, PROVISIONS, AND COVENANTS THEREIN CONTAINED, TO DEVELOP, CONSTRUCT, MAINTAIN, REPLACE, AND REPAIR A WATER TANK, TOGETHER WITH AN EASEMENT FOR INGRESS TO AND EGRESS FROM THE "WATER TANK EASEMENT AREA", ALL AS MORE PARTICULARLY SET FORTH IN THAT CERTAIN WATER TANK EASEMENT AGREEMENT;
DATED: DECEMBER 7, 2021
RECORDED: DECEMBER 10, 2021
RECORDING NO.: 202112100039

DESCRIBED AS FOLLOWS:

THAT PORTION OF TRACT OS–9 OF THE PLAT OF SUNCADIA PHASE 1 DIVISION 3 AS RECORDED MAY 4, 2005, IN VOLUME 9 OF PLATS, PAGES 94 THROUGH 120, INCLUSIVE, UNDER AUDITOR'S FILE NO. 200505040001, RECORDS OF KITTITAS COUNTY, BEING A PORTION OF SECTION 20, TOWNSHIP 20 NORTH, RANGE 15 EAST, W.M., IN THE COUNTY OF KITTITAS, STATE OF WASHINGTON, BEING MORE PARTICULARLY DESCRIBED AS FOLLOWS:

COMMENCING AT THE NORTH QUARTER CORNER OF SAID SECTION AS SHOWN ON SAID PLAT;

THENCE S 22°24'48" E, 1123.42 FEET TO POINT "J" AS DESCRIBED IN THAT EXISTING UTILITY EASEMENT RECORDED UNDER AUDITOR'S FILE NO. 200710150081;

THENCE ALONG SAID EXISTING EASEMENT, N 82°52'15" W, 7.56 FEET TO THE TRUE POINT OF BEGINNING;

THENCE CONTINUING ALONG SAID EXISTING EASEMENT, S 14°27'47" W, 21.63 FEET;

THENCE N 75°24'43" W, 12.46 FEET;

THENCE N 75°32'58" W, 52.41 FEET TO A POINT OF CURVATURE;

THENCE NORTHWESTERLY 57.91 FEET ALONG THE ARC OF A TANGENT CURVE TO THE RIGHT, HAVING A RADIUS OF 85.00 FEET, THROUGH A CENTRAL ANGLE OF 39°02'11" TO A POINT OF TANGENCY;

THENCE N 36°30'47" W, 27.82 FEET;

THENCE N 27°38'10" W, 21.52 FEET TO A POINT OF CURVATURE;

THENCE NORTHWESTERLY 16.67 FEET ALONG THE ARC OF A TANGENT CURVE TO THE RIGHT, HAVING A RADIUS OF 65.00 FEET, THROUGH A CENTRAL ANGLE OF 14°41'50";

THENCE N 90°00'00" W, 175.92 FEET;

THENCE N 00°00'00" W, 210.00 FEET;

THENCE N 90°00'00" E, 210.00 FEET;

THENCE S 00°00'00" E, 150.27 FEET TO A POINT OF CURVATURE ON SAID EXISTING UTILITY EASEMENT RECORDED UNDER AUDITOR'S FILE NO. 200710150081;

THENCE ALONG SAID EXISTING UTILITY EASEMENT, SOUTHWESTERLY 26.82 FEET ALONG THE ARC OF A NON–TANGENT CURVE TO THE LEFT, HAVING A RADIUS OF 75.00 FEET, THE RADIUS POINT OF WHICH BEARS S 54°02'55" E, THROUGH A CENTRAL ANGLE OF 20°29'19" TO A POINT OF TANGENCY;

THENCE CONTINUING ALONG SAID EXISTING UTILITY EASEMENT, S 15°27'46" W, 9.48 FEET TO A POINT OF CURVATURE;

THENCE CONTINUING ALONG SAID EXISTING UTILITY EASEMENT, SOUTHERLY 33.85 FEET ALONG THE ARC OF A TANGENT CURVE TO THE LEFT, HAVING A RADIUS OF 45.00 FEET, THROUGH A CENTRAL ANGLE OF 43°05'56" TO A POINT OF TANGENCY;

THENCE CONTINUING ALONG SAID EXISTING UTILITY EASEMENT, S 27°38'10" E 19.97 FEET;

THENCE CONTINUING ALONG SAID EXISTING UTILITY EASEMENT, S 36°30'47" E 26.27 FEET TO A POINT OF CURVATURE;

THENCE CONTINUING ALONG SAID EXISTING UTILITY EASEMENT, SOUTHEASTERLY 44.29 FEET ALONG THE ARC OF A TANGENT CURVE TO THE LEFT, HAVING A RADIUS OF 65.00 FEET, THROUGH A CENTRAL ANGLE OF 39°02'11" TO A POINT OF TANGENCY;

THENCE CONTINUING ALONG SAID EXISTING UTILITY EASEMENT, S 75°32'58" E 52.41 FEET;

THENCE CONTINUING ALONG SAID EXISTING UTILITY EASEMENT, S 82°52'15" E 12.57 FEET TO THE TRUE POINT OF BEGINNING.

POTENTIAL ENCROACHMENTS

1. RIGHT OF WAY FENCE CROSSES PROPERTY LINE AND ONTO THE SURVEYED PROPERTY
2. FENCE ONTO SURVEYED PROPERTY, OWNERSHIP UNKNOWN
3. GRAVEL ROAD CROSSES PROPERTY LINE AND ONTO THE SURVEYED PROPERTY
4. ASPHALT ROAD CROSSES PROPERTY LINE AND ONTO THE SURVEYED PROPERTY
5. DIRT ROAD CROSSES PROPERTY LINE AND ONTO THE SURVEYED PROPERTY
6. FENCE ON THE SURVEYED PROPERTY, OWNERSHIP APPEARS TO BE ADJOINING PROPERTY
7. SANITARY SEWER SEPTIC TANK ACCESS LID ON SURVEYED PROPERTY
8. DECORATIVE ROCKERY CROSSES PROPERTY LINE AND ONTO THE SURVEYED PROPERTY
9. SIGN ON THE SURVEYED PROPERTY
10. STORAGE AREA CROSSES PROPERTY LINE AND ONTO THE SURVEYED PROPERTY
11. EDGE OF KEPT LANDSCAPING OF CEMETERY CROSSES ONTO THE SURVEYED PROPERTY
12. GRAVE HEADSTONE CROSSES PROPERTY LINE AND ONTO THE SURVEYED PROPERTY

SEE EXCEPTIONS AND NOTES ON SHEET 3

SEE LEGEND ON SHEET 8

LAND SURVEYOR'S CERTIFICATE

TO BULLFROG FLATS LLC, A WASHINGTON LIMITED LIABILITY COMPANY, AMROCK, INC. AND AMERITITLE, INC./FIRST AMERICAN TITLE INSURANCE COMPANY AS TITLE COMPANY, AS FOLLOWS:

THIS IS TO CERTIFY THAT THIS MAP OR PLAT AND THE SURVEY ON WHICH IT IS BASED WERE MADE IN ACCORDANCE WITH THE 2021 MINIMUM STANDARD DETAIL REQUIREMENTS FOR ALTA/NSPS LAND TITLE SURVEYS, JOINTLY ESTABLISHED AND ADOPTED BY ALTA AND NSPS, AND INCLUDES ITEMS 2, 3, 4, 7(A), 7(B)(1), 7(B)(2), 7(C), 8, 9, 13, 16, 17 AND 20 FROM TABLE A THEREOF.

THE FIELD WORK WAS COMPLETED ON APRIL 18, 2024.

DATE OF PLAT OR MAP: AUGUST 12, 2024.

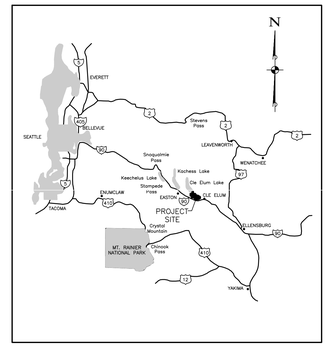
ZACHARY T. LENNON, REGISTERED SURVEYOR
STATE OF WASHINGTON REGISTRATION NO. 44925

ZACHARY T. LENNON — STATE OF WASHINGTON — 44925 — REGISTERED PROFESSIONAL LAND SURVEYOR

08/12/2024

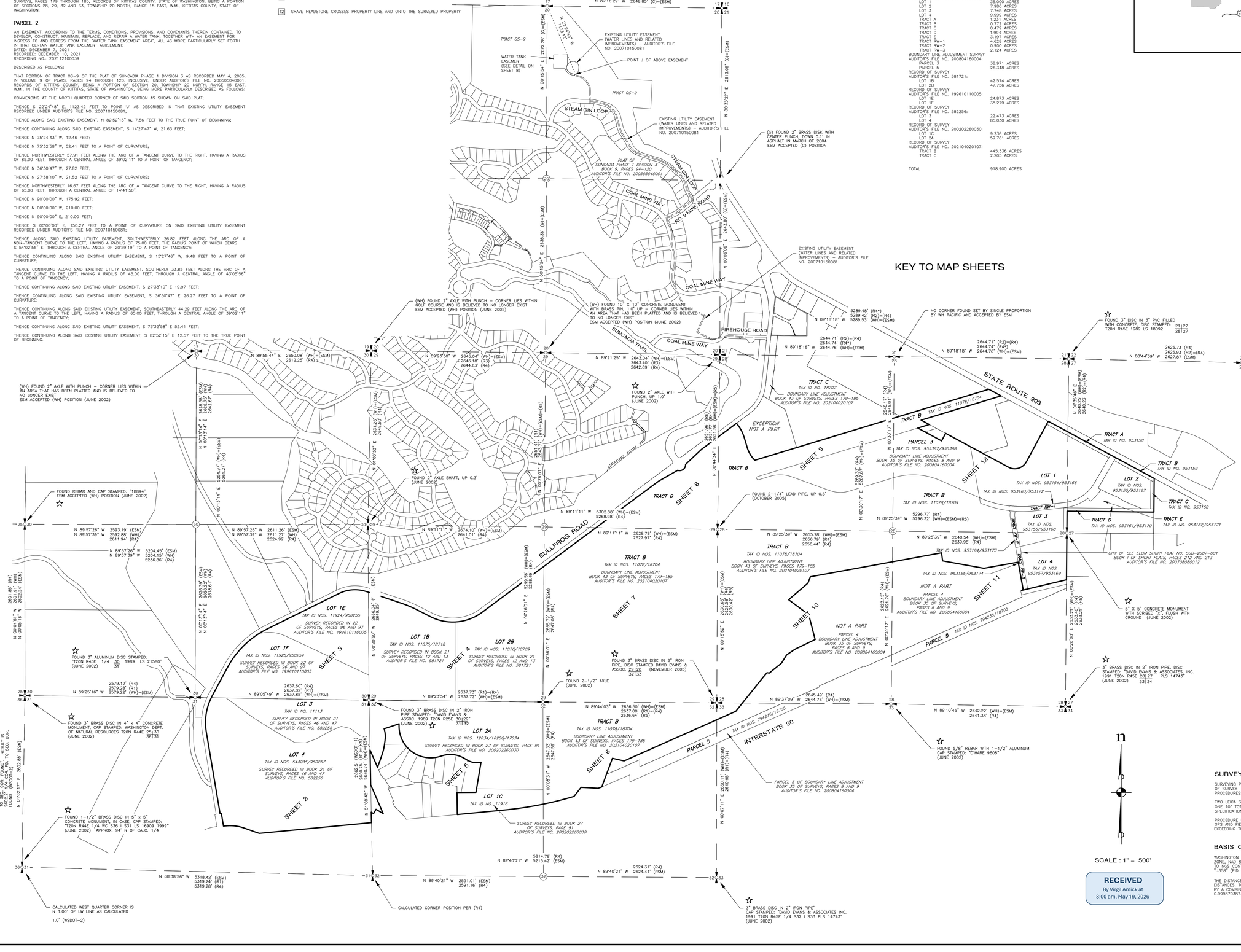
VICINITY MAP

NOT TO SCALE



PARCEL AREAS

CITY OF CLE ELUM SHORT PLAT NO. SUB–2007–001	
AUDITOR'S FILE NO. 200708080012:	
LOT 1	35.000 ACRES
LOT 2	7.986 ACRES
LOT 3	7.748 ACRES
LOT 4	9.999 ACRES
TRACT A	1.231 ACRES
TRACT B	0.772 ACRES
TRACT C	0.479 ACRES
TRACT D	1.994 ACRES
TRACT E	3.197 ACRES
TRACT RW–1	4.628 ACRES
TRACT RW–2	0.900 ACRES
TRACT RW–3	2.124 ACRES
BOUNDARY LINE ADJUSTMENT SURVEY	
AUDITOR'S FILE NO. 200804160004:	
PARCEL 3	38.971 ACRES
PARCEL 5	26.348 ACRES
RECORD OF SURVEY	
AUDITOR'S FILE NO. 581721:	
LOT 1B	42.574 ACRES
LOT 2B	47.756 ACRES
RECORD OF SURVEY	
AUDITOR'S FILE NO. 199610110005:	
LOT 1E	24.873 ACRES
LOT 1F	38.279 ACRES
RECORD OF SURVEY	
AUDITOR'S FILE NO. 582256:	
LOT 3	22.473 ACRES
LOT 4	65.030 ACRES
RECORD OF SURVEY	
AUDITOR'S FILE NO. 200202260030:	
LOT 1C	9.236 ACRES
LOT 2A	59.761 ACRES
RECORD OF SURVEY	
AUDITOR'S FILE NO. 202104020107:	
TRACT B	445.336 ACRES
TRACT C	2.205 ACRES
TOTAL	918.900 ACRES



KEY TO MAP SHEETS

SURVEY INSTRUMENTATION

SURVEYING PERFORMED IN CONJUNCTION WITH THIS RECORD OF SURVEY UTILIZED THE FOLLOWING EQUIPMENT AND PROCEDURES:

TWO LEICA SYSTEM 500 DUAL FREQUENCY GPS RECEIVERS, ONE 10" TOTAL STATION MAINTAINED TO MANUFACTURER'S SPECIFICATIONS AS REQUIRED BY WAC–332–130–100

PROCEDURE USED : REAL TIME KINEMATIC AND RAPID STATIC GPS AND FIELD TRAVERSE WITH ACCURACY MEETING OR EXCEEDING THE REQUIREMENTS OF WAC–332–130–090

BASIS OF HORIZONTAL DATUM

WASHINGTON STATE PLANE COORDINATE SYSTEM, SOUTH ZONE, NAD 83/91. PROJECT IS REFERENCED VIA GPS TO NGS CONTROL POINTS "EASTON" (PID SX0662) AND "UJ58" (PID SX0459).

THE DISTANCES SHOWN HEREIN ARE GROUND DISTANCES. TO CONVERT TO GRID DISTANCES, MULTIPLY BY A COMBINED AVERAGE SCALE FACTOR OF 0.999870387.

SCALE : 1" = 500'

RECEIVED
By Virgil Amick at
8:00 am, May 19, 2026

REVISIONS			
NO.	DESCRIPTION/DATE	BY
0	ORIGINAL SURVEY NOVEMBER 2018	ZL
1	UPDATE SURVEY DECEMBER 2019	ZL
2	UPDATE SURVEY DECEMBER 2021	ZL
3	UPDATE SURVEY AUGUST 2024	ZL

ESM CONSULTING ENGINEERS, LLC
33400 8th Ave S, Suite 205
Federal Way, WA 98003
www.esmcivil.com
Civil Engineering
Land Planning
Land Surveying
Project Management
FEDERAL WAY (253) 838-6113
LYNNWOOD (425) 397-3935
Land Planning
Landscape Architecture

BULLFROG FLATS LLC

BULLFROG FLATS LLC

ALTA/NSPS LAND TITLE SURVEY

CITY OF CLE ELUM, KITTITAS COUNTY

WASHINGTON

JOB NO.	1938–010–024
DWG. NAME	ALTA–01
DESIGNED BY:	
DRAWN BY:	R.G./C.F.
CHECKED BY:	
DATE:	2024–08–12
PRINT DATE:	

ALTA-01

1 OF 12 SHEETS

File: \\ESM\LDN\PJ\SM–JOBS\2000\1001\01\BS\Survey Prep\ALTA–01.dwg
Plotted By: Cindy Flood
Plotted: 8/12/2024 9:00 AM

A PORTION OF SECTIONS 21, 27, 28, 29, 30, 31, 32 AND 33, T. 20 N., R. 15 E., W.M.

SEE (R1)
FOUND 3" BRASS DISC IN 4" x 4" CONCRETE MONUMENT, CAP STAMPED: WASHINGTON DEPT. OF NATURAL RESOURCES T20N R44E 25\|30 36\|31 (JUNE 2002)

N 89°25'16" W
2579.12' (R4)
2579.28' (R1)
2579.22' (WH)=(ESM)

25 | 30
36 | 31

51.00' (ESM)
51.03' (WH)

SEE (R1)
FOUND 3" ALUMINUM DISC STAMPED: T20N R15E 1/4 30 1989 LS 21580" (JUNE 2002)

30 | 31

211.93' (ESM)=(WH)

(ESM)=(WH) N 28°15'14" E 495.15' (R4) 495.15' (ESM)

N 28°15'14" E 495.15' (ESM)

<N 63°47'56" W>

N 89°05'49" W 225.00' (ESM)
469.98' (ESM)
469.38' (R4)

30' ASPHALT ROAD

SLOPE AND DRAINAGE EASEMENT AUDITOR'S FILE NO. 200601180001 (80)

ENTIRE CURVE (ESM):
Δ=37°50'00"
R=851.55'
L=562.29'

2.3' (FN)
1.4' (FN)
8.6' (FN)
12.6' (FN)
5.6' (FN)

N 09°34'46" W 1251.07' (ESM)
N 09°34'46" W 1251.09' (ESM)=(WH)

N 09°34'46" W 1251.07' (ESM)

2.2' (FN)
31' ASPHALT ROAD
ACCESS POINT
GATE PREVENTS ACCESS TO OLD DIRT ROAD. ROAD NOT IN USE AND NOT DEPICTED HEREIN.
GATE
2.5' (GT)
2.8' (GT)
8.8' (FN)
15.8' (FN)
19.1' (FN)
N 80°25'14" E 20.00' (ESM)
N 84°33'21" E 40.56' (ESM) 40.40' (R4)
N 84°33'21" E 86.00' (ESM) 86.0' (WSDOT-2)
N 09°34'46" W 196.11' (ESM)
0.6' (FN)
50'
4.5' (FN)
19.1' (FN)
254.2' (ESM) 254.20' (WSDOT-2)
625.00' (ESM) 625.0' (WSDOT-2)
N 09°34'46" W 1961.91' (ESM)
N 09°34'46" W 1961.25' (WH)

NOTE: DISTANCES PER (R4) ARE NOT APPLICABLE ALONG BULLFROG ROAD AS THE LOT LINE WAS SHOWN AS THE CENTERLINE OF BULLFROG ROAD.

100' BUFFER ALONG BULLFROG ROAD PER PARAGRAPH 28 OF THE BULLFROG UGA DEVELOPMENT AGREEMENT (99)

BULLFROG ROAD (90) (98)
(PUBLIC RIGHT OF WAY)

N 01°32'17" E 2602.88' (ESM)
2601.87' (R1) 2602.10' (R4)
PLANS NOTE THAT FROM LW LINE TO E.C. COR., TO "A" AND "26D3.2" TO S.C. COR., TO NEC. TO SEC. COR. 2602.2' (1/4 COR. TO TO SEC. COR. 2606.2' (WSDOT-2)

LOT 1F
SURVEY RECORDED IN BOOK 22 OF SURVEYS, PAGES 96 AND 97
AUDITOR'S FILE NO. 199610110005

2637.60' (R4)
N 89°05'49" W 2637.82' (R1)
2637.85' (WH)=(ESM)

SEE SHEET 3

N 89°05'49" W 2167.87' (ESM)
2167.87' (R4)

SEE SHEET 4

SEE (R1)
FOUND 3" BRASS DISC IN 2" IRON PIPE STAMPED: "DAVID EVANS & ASSOC. 1989 T20N R25E 30\|29" (JUNE 2002)
31\|32

LOT 1B
SURVEY RECORDED IN BOOK 21 OF SURVEYS, PAGES 12 AND 13
AUDITOR'S FILE NO. 581721

LOT 3
SURVEY RECORDED IN BOOK 21 OF SURVEYS, PAGES 46 AND 47
AUDITOR'S FILE NO. 582256

N 57°59'41" W 525.98' (R4) 525.98' (ESM)
N 57°59'41" W 332.24' (R4) 332.2' (ESM)
N 57°59'41" W 391.91' (ESM) 391.91' (R4)

APPROXIMATE LOCATION CLE ELUM RIVER CORRIDOR CONSERVATION EASEMENT – A.F. NO. 200409020038 RIGHTS RESERVED IN COVENANT UNDER A.F. NO. 200308210003 (78) (74)

N 87°59'41" W 165.00' (ESM) 165.00' (R4)
N 70°00'19" E 180.00' (ESM) 180.00' (R4)
N 60°00'19" E 230.00' (ESM) 230.00' (R4)
N 67°00'19" E 190.00' (ESM) 190.00' (R4)
N 76°59'41" W 140.00' (ESM) 140.00' (R4)
N 53°59'41" W 175.00' (ESM) 175.00' (R4)
N 45°59'41" W 140.00' (ESM) 140.00' (R4)
N 57°59'41" W 104.57' (ESM) 104.57' (R4)

N 09°02'53" (ESM)=(R1)
N 01°08'42" W 2660.74' (WH)=(ESM) 2662.3' (WSDOT-1)
714.32' (ESM)=(R4)

LOT 2A
SURVEY RECORDED IN BOOK 27 OF SURVEYS, PAGE 91
AUDITOR'S FILE NO. 200202260030

SEE SHEET 5

N 25°25'23" W 474.15' (ESM)
N 01°08'42" W 1519.88' (ESM)
N 01°08'42" W 1414.00' (R3)
2551.87' (WSDOT-2)

EXCEPTION – NOT A PART

CLE ELUM RIVER (104) (105)

RIPRAP

LOT 4
SURVEY RECORDED IN BOOK 21 OF SURVEYS, PAGES 46 AND 47
AUDITOR'S FILE NO. 582256

150' BUFFER ALONG I-90 PER PARAGRAPH 27 OF THE BULLFROG UGA DEVELOPMENT AGREEMENT (99)

(ESM) Δ=03°29'30" R=508.00' L=30.96'
(R4) Δ=03°30'24" R=508.09' L=31.10'

(ESM) Δ=02°30'04" R=930.00' L=40.60'
(ESM) Δ=02°30'27" R=930.00' L=40.70'

N 84°33'21" E 1708.24' (ESM) 1706.92' (R4)

AT LW CENTERLINE P.C. STA. 516+25.8 BK. STA 516+25.6 AHD. (WSDOT-2)

STA. 495+98.5 (WSDOT-2)

855.15' (ESM) 855.15' (WSDOT-2)

(ESM) Δ=19°17'00" R=573.00' L=192.85' (WSDOT-2) Δ=19°17' R=573.00' L=192.8'

N 89°43'39" W 627.20' (ESM) 627.2' (WSDOT-2)

(ESM) Δ=25°00'00" R=573.00' L=250.02' (WSDOT-2)
(ESM) Δ=25°00' R=573.00' L=250.0' (WSDOT-2)
(R4) Δ=25°00'00" R=638.37' L=278.45'
(ESM) Δ=25°00'00" R=638.00' L=278.36'

N 70°26'39" W 211.50' (ESM) 211.54' (R4)
N 70°26'39" W 211.50' (ESM) 211.5' (WSDOT-2)

N 05°26'39" W 12.00' (ESM) 12.00' (WSDOT-2)
N 84°33'21" E 2253.5' (WSDOT-2) 2251.89' (ESM)

(5°45' (ESM) (WSDOT-2)

INTERSTATE 90
(AKA SR 90, PRIMARY STATE HIGHWAY NO. 2)
(PUBLIC RIGHT OF WAY)

NORTH END OF BRIDGE OVER INTERSTATE 90

STA. 473+45.0 (WSDOT-2)

1309.60' (ESM)=(WSDOT-2)

LW LINE

LE LINE

839.97' (ESM) 840.0' (WSDOT-1)

N 84°33'21" E 2146.88' (ESM)

WIRE FENCE MEANDERS ALONG THE I-90 RIGHT-OF-WAY. (WSDOT-3) DEPICTS AN EXISTING WIRE FENCE OUTSIDE OF THE RIGHT OF WAY.

MONUMENT TO MONUMENT: N 84°33'21" E 2097.22' (ESM)

FOUND MONUMENT IN CASE IN CENTER OF EASTBOUND I-90 LANES, LOCATED CENTER OF LID (JUNE 2002) – HELD AS POINT ON TANGENT

FOUND MONUMENT IN CASE IN CENTER OF EASTBOUND I-90 LANES, LOCATED CENTER OF LID (JUNE 2002) – HELD AS POINT ON TANGENT

N 88°38'56" W 5318.42' (ESM) 5319.24' (R1) 5319.28' (R4)

FOUND 1-1/2" BRASS DISC IN 5" x 5" CONCRETE MONUMENT, IN CASE, CAP STAMPED: "T20N R44E 1/4 WC 536 I 531 LS 16909 1999" (JUNE 2002) APPROX. 94' N OF CALC'd HELD FOR WEST LINE OF SECTION 31

831'04" (ESM) 830.55' (WSDOT-2)

N 84°33'21" E 3077.0' (WSDOT-2) 3076.75' (ESM)

CALCULATED WEST QUARTER CORNER IS N 1.00' OF LW LINE AS CALCULATED

1.0' (WSDOT-2)

MONUMENT SEARCHED FOR AND NOTHING FOUND IN JUNE 2002

MONUMENT PER (WSDOT-3) LE 452+00

CALCULATED CORNER POSITION PER (R4)

SCALE: 1" = 100'
100' 50' 0 100' 200'

SEE LEGEND ON SHEET 8

RECEIVED
By Virgil Amick at
8:00 am, May 19, 2026

08/12/2024

REVISIONS			
NO.	DESCRIPTION/DATE	BY
0	ORIGINAL SURVEY NOVEMBER 2018	ZL
1	UPDATE SURVEY DECEMBER 2019	ZL
2	UPDATE SURVEY DECEMBER 2021	ZL
3	UPDATE SURVEY AUGUST 2024	ZL

CONSULTING ENGINEERS, LLC
33400 8th Ave S, Suite 205
Federal Way, WA 98003
www.esmcivil.com
Civil Engineering
Project Management
2030 SW 41st
(425) 397-3932
FEDERAL WAY
LONGMONT
Land Planning
Landscape Architecture
Land Surveying
Project Management

BULLFROG FLATS LLC

BULLFROG FLATS

ALTA/NSPS LAND TITLE SURVEY

CITY OF CLE ELUM, KITTITAS COUNTY

WASHINGTON

JOB NO.	1938-010-024
DWG. NAME	ALTA-02
DESIGNED BY:	
DRAWN BY:	R.Q./C.F.
CHECKED BY:	
DATE:	2024-08-12
PRINT DATE:	

ALTA-02

2 OF 12 SHEETS

File: \\ESM\JOBS\ESM-JOBS\2024\010\01\81\Survey Plats\ALTA-02.dwg
Plotted: 8/12/2024 9:06 AM
Plotted By: Cindy Flood

A PORTION OF SECTIONS 21, 27, 28, 29, 30, 31, 32 AND 33, T. 20 N., R. 15 E., W.M.

EXCEPTIONS PER TITLE REPORT

LEGAL DESCRIPTION, EASEMENTS, COVENANTS, CONDITIONS AND RESTRICTIONS AS SHOWN HEREON ARE FROM THAT ALTA COMMITMENT FOR TITLE INSURANCE REPORT NO. 2 ISSUED BY FIRST AMERICAN TITLE INSURANCE COMPANY BY ISSUING AGENT AMERITITLE, INC. UNDER FILE NUMBER 6276854M DATED APRIL 4, 2024 AND SUPPLEMENTAL NO. 1 DATED APRIL 23, 2024. IN PREPARING THIS SURVEY, ESM HAS NOT CONDUCTED AN INDEPENDENT TITLE SEARCH NOR IS ESM AWARE OF ANY TITLE ISSUES AFFECTING THE PROPERTY OTHER THAN THOSE SHOWN ON THIS MAP. ESM HAS RELIED SOLELY UPON THE INFORMATION CONTAINED IN SAID COMMITMENT IN REGARDS TO TITLE ISSUES TO PREPARE THIS SURVEY AND THEREFORE QUALIFIES THE SURVEY'S ACCURACY AND COMPLETENESS TO THAT EXTENT.

1. SUBJECT TO ANY DEFECT, LIEN, ENCUMBRANCE, ADVERSE CLAIM, OR OTHER MATTER THAT APPEARS FOR THE FIRST TIME IN THE PUBLIC RECORDS OR IS ATTACHED, ATTACHES, OR IS DISCLOSED BETWEEN THE COMMITMENT DATE AND THE DATE ON WHICH ALL OF THE SCHEDULE B, PART I — REQUIREMENTS ARE MET.

2. SUBJECT TO TAXES OR ASSESSMENTS WHICH ARE NOT SHOWN AS EXISTING LIENS BY THE RECORDS OF ANY TAXING AUTHORITY THAT LEVIES TAXES OR ASSESSMENTS ON REAL PROPERTY OR BY THE PUBLIC RECORDS.

3. SUBJECT TO ANY FACTS, RIGHTS, INTERESTS, OR CLAIMS WHICH ARE NOT SHOWN BY THE PUBLIC RECORDS, BUT WHICH COULD BE ASCERTAINED BY AN INSPECTION OF THE LAND OR BY MAKING INQUIRY OF PERSONS IN POSSESSION THEREOF.

4. SUBJECT TO EASEMENTS, CLAIMS OF EASEMENTS OR ENCUMBRANCES, OR CLAIMS THEREOF, WHICH ARE NOT SHOWN BY THE PUBLIC RECORDS.

5. SUBJECT TO DISCREPANCIES, CONFLICTS IN BOUNDARY LINES, SHORTAGES IN AREA, ENCROACHMENTS, OR ANY OTHER FACTS WHICH A CORRECT SURVEY WOULD DISCLOSE, AND WHICH ARE NOT SHOWN BY THE PUBLIC RECORDS.

6. SUBJECT TO (A) UNPATENTED MINING CLAIMS; (B) RESERVATIONS OR EXCEPTIONS IN PATENTS OR IN ACTS AUTHORIZING THE ISSUANCE THEREOF; (C) WATER RIGHTS, CLAIMS OR TITLE TO WATER, DITCH OR DITCH RIGHT, WHETHER OR NOT THE MATTERS EXCEPTED UNDER (A), (B), OR (C) ARE SHOWN BY THE PUBLIC RECORDS; (D) INDIAN TRIBAL CODES OR REGULATIONS, INDIAN TREATY OR ABORIGINAL RIGHTS, INCLUDING EASEMENTS OR EQUITABLE SERVITUDES.

7. SUBJECT TO ANY LIEN FOR SERVICE, INSTALLATION, CONNECTION, MAINTENANCE, TAP, CAPACITY OR CONSTRUCTION OR SIMILAR CHARGES FOR SEWER, WATER, ELECTRICITY, NATURAL GAS OR OTHER UTILITIES, OR FOR GARBAGE COLLECTION AND DISPOSAL NOT SHOWN BY THE PUBLIC RECORDS.

8. SUBJECT TO INDIAN TRIBAL CODES OR REGULATIONS, INDIAN TREATY OR ABORIGINAL RIGHTS, INCLUDING EASEMENTS OR EQUITABLE SERVITUDES.

9-51. SUBJECT TO GENERAL TAXES AND ASSESSMENTS FOR THE FOLLOWING PARCELS: TAX IDENTIFICATION NOS. 953154 (PORTION LOT 1), 953166 (PORTION LOT 2), 953167 (PORTION LOT 2), 953156 (PORTION LOT 3), 953168 (PORTION LOT 3), 953157 (PORTION LOT 4), 953169 (PORTION LOT 4), 953158 (TRACT A), 953159 (TRACT B), 953160 (TRACT C), 953161 (PORTION TRACT D), 953170 (PORTION TRACT D), 953162 (PORTION TRACT E), 953171 (PORTION TRACT E), 953163 (PORTION TRACT RW-1), 953172 (PORTION TRACT RW-1), 953164 (PORTION TRACT RW-2), 953173 (PORTION TRACT RW-2), 953165 (PORTION TRACT RW-3), 953174 (PORTION TRACT RW-3), 955367 (PORTION PARCEL 3), 955368 (PORTION PARCEL 3), 794235 (PORTION PARCEL 5), 18705 (PORTION PARCEL 5), 11075 (PORTION LOT 1B), 18710 (PORTION LOT 1B), 11076 (PORTION LOT 2B), 18709 (PORTION LOT 2B), 11924 (PORTION LOT 1E), 950255 (PORTION LOT 1E), 11925 (PORTION LOT 1F), 950254 (PORTION LOT 1F), 11113 (LOT 1), 544235 (PORTION LOT 4), 950257 (PORTION LOT 4), 11916 (LOT 1C), 12034 (PORTION LOT 2A), 16286 (PORTION LOT 2A), 17034 (PORTION LOT 2A), 11078 (PORTION TRACT B), 18704 (PORTION TRACT B) AND 18707 (PORTION TRACT C).

52. SUBJECT TO LIEN OF REAL ESTATE EXCISE SALES TAX UPON ANY SALE OF SAID PREMISES, IF UNPAID.

53. THIS PROPERTY IS CURRENTLY CLASSIFIED UNDER THE OPEN SPACE TAXATION STATUTE R.C.W. 84.34. SALE OF THIS PROPERTY WITHOUT NOTICE OF COMPLIANCE TO THE COUNTY ASSESSOR WILL CAUSE A SUPPLEMENTAL ASSESSMENT, INTEREST, AND PENALTY TO BE ASSESSED AGAINST THE SELLER/TRANSFEROR. NOTE: IF IT IS THE INTENT OF THE BUYER/TRANSFEREE IN THIS TRANSACTION TO REQUEST A CONTINUANCE OF THIS CLASSIFICATION, PLEASE CONTACT THE KITTITAS COUNTY ASSESSOR'S OFFICE AT (509) 962-7501 FOR THEIR REQUIREMENTS.

54. SUBJECT TO SPECIAL ASSESSMENTS, IF ANY, FOR THE CITY OF CLE ELUM.

55. SUBJECT TO THE POSSIBILITY OF TAP OR CONNECTION CHARGES LEVIED BY THE CITY OF CLE ELUM, WASHINGTON, WITH RESPECT TO CONNECTION TO EITHER THE CITY WATER OR SEWER FACILITIES, NOTICE OF WHICH IS GIVEN BY INSTRUMENT RECORDED UNDER AUDITOR'S FILE NO. 569881.

EXCEPTIONS PER TITLE REPORT CONTINUED

56. SUBJECT TO THAT WAIVER OF DAMAGES CONSENTING TO THE ESTABLISHMENT OF A HIGHWAY (SUNSET HIGHWAY) OVER A 60 FOOT WIDE STRIP OF LAND AND RELEASING THE STATE OF WASHINGTON FROM ALL FUTURE CLAIMS FOR DAMAGES RESULTING FROM THE CONSTRUCTION OF SAID HIGHWAY AND THE TERMS AND CONDITIONS CONTAINED THEREIN ACCORDING TO INSTRUMENT RECORDED UNDER AUDITOR'S FILE NO. 43685. AFFECTS PORTIONS OF SECTIONS 28, 29, 30, 31, 32 AND 33. THE LOCATION OF THE FORMER SUNSET HIGHWAY CANNOT BE DETERMINED FROM THE INSTRUMENT OF RECORD AND THERE WAS NO OBSERVED EVIDENCE AT THE TIME OF THE FIELDWORK. EXCEPTION IS NOT DEPICTED HEREIN. GENERAL LOCATION OF A PORTION OF THE HIGHWAY IS DEPICTED ON SEE SHEETS 3, 4 AND 5.

57. SUBJECT TO THAT WAIVER OF DAMAGES CONSENTING TO THE ESTABLISHMENT OF A HIGHWAY (SUNSET HIGHWAY) OVER A 60 FOOT WIDE STRIP OF LAND AND RELEASING THE STATE OF WASHINGTON FROM ALL FUTURE CLAIMS FOR DAMAGES RESULTING FROM THE CONSTRUCTION OF SAID HIGHWAY AND THE TERMS AND CONDITIONS CONTAINED THEREIN ACCORDING TO INSTRUMENT RECORDED UNDER AUDITOR'S FILE NO. 43770. AFFECTS A PORTION OF SECTION 32, TOWNSHIP 20 NORTH, RANGE 15 EAST. THE LOCATION OF THE FORMER SUNSET HIGHWAY CANNOT BE DETERMINED FROM THE INSTRUMENT OF RECORD AND THERE WAS NO OBSERVED EVIDENCE AT THE TIME OF THE FIELDWORK. EXCEPTION IS NOT DEPICTED HEREIN. GENERAL LOCATION OF THIS PORTION OF THE HIGHWAY IS DEPICTED ON SEE SHEET 3.

58. SUBJECT TO THAT DEED TO THE STATE OF WASHINGTON CONVEYING PORTIONS OF PRIMARY STATE HIGHWAY NO. 2 (AKA INTERSTATE 90) AND THE TERMS AND CONDITIONS CONTAINED THEREIN WHICH INCLUDES RELINQUISHMENT OF ALL EXISTING, FUTURE OR POTENTIAL EASEMENTS FOR ACCESS, LIGHT, VIEW AND AIR, AND ALL RIGHTS OF INGRESS, EGRESS TO, FROM AND BETWEEN THE SUBJECT PROPERTY AND SAID HIGHWAY ACCORDING TO INSTRUMENT RECORDED UNDER AUDITOR'S FILE NO. 307985. AFFECTS A PORTION OF SAID PREMISES IN SECTIONS 28, 31, 32 AND 33, TOWNSHIP 20 NORTH, RANGE 15 EAST. THE LOCATION OF SAID HIGHWAY IS DEPICTED ON SHEETS 2, 5, 6, 10 AND 11.

59. SUBJECT TO THAT EASEMENT GRANTED TO THE UNITED STATES OF AMERICA FOR TRANSMISSION LINE AND ACCESS ROADS AND THE TERMS AND CONDITIONS CONTAINED THEREIN ACCORDING TO INSTRUMENT RECORDED UNDER AUDITOR'S FILE NO. 331075. THE EASEMENT FOR USE OF ACCESS ROADS WAS TERMINATED BY THAT INSTRUMENT RECORDED UNDER AUDITOR'S FILE NO. 523787. THE LOCATION OF SAID EASEMENT IS DEPICTED HEREIN – SEE SHEETS 3, 4, 7, 8, 9 AND 12.

60. SUBJECT TO THAT EASEMENT GRANTED TO PUGET SOUND POWER & LIGHT COMPANY FOR ELECTRIC LINE PURPOSES AND THE TERMS AND CONDITIONS CONTAINED THEREIN ACCORDING TO INSTRUMENT RECORDED UNDER AUDITOR'S FILE NO. 331091. THE LOCATION OF SAID EASEMENT IS DEPICTED HEREIN – SEE SHEET 5.

61. SUBJECT TO THAT EASEMENT GRANTED TO PUGET SOUND POWER & LIGHT COMPANY FOR POWER TRANSMISSION LINES AND THE TERMS AND CONDITIONS CONTAINED THEREIN ACCORDING TO INSTRUMENT RECORDED UNDER AUDITOR'S FILE NO. 375194. THE LOCATION OF SAID EASEMENT IS DEPICTED HEREIN – SEE SHEETS 3, 4, 7, 8, 9 AND 12.

62. SUBJECT TO THAT DEED TO THE STATE OF WASHINGTON CONVEYING PORTIONS OF PRIMARY STATE HIGHWAY NO. 2 (AKA INTERSTATE 90) AND THE TERMS AND CONDITIONS CONTAINED THEREIN WHICH INCLUDES RELINQUISHMENT OF ALL EXISTING, FUTURE OR POTENTIAL EASEMENTS FOR ACCESS, LIGHT, VIEW AND AIR, AND ALL RIGHTS OF INGRESS, EGRESS TO, FROM AND BETWEEN THE SUBJECT PROPERTY AND SAID HIGHWAY ACCORDING TO INSTRUMENT RECORDED UNDER AUDITOR'S FILE NO. 381243. AFFECTS A PORTION OF SAID PREMISES IN SECTION 32, TOWNSHIP 20 NORTH, RANGE 15 EAST. THE LOCATION OF SAID HIGHWAY IS DEPICTED ON SHEETS 2, 5, 6, 10 AND 11.

63. SUBJECT TO THAT EASEMENT GRANTED TO PUGET SOUND POWER & LIGHT COMPANY FOR ELECTRIC TRANSMISSION AND/OR DISTRIBUTION LINES AND THE TERMS AND CONDITIONS CONTAINED THEREIN ACCORDING TO INSTRUMENT RECORDED UNDER AUDITOR'S FILE NOS. 497478 AND 506734. THE LOCATION OF SAID EASEMENT IS DEPICTED HEREIN – SEE SHEETS 11 AND 12.

64. SUBJECT TO THAT EASEMENT GRANTED TO PUGET SOUND POWER & LIGHT COMPANY FOR INGRESS AND EGRESS AND THE TERMS AND CONDITIONS CONTAINED THEREIN ACCORDING TO INSTRUMENT RECORDED UNDER AUDITOR'S FILE NO. 560225. THE LOCATION OF SAID EASEMENT IS DEPICTED HEREIN – SEE SHEET 12.

65–66. SUBJECT TO THAT EASEMENT GRANTED TO CLE ELUM–ROSLYN SCHOOL DISTRICT NO. 404 FOR A PEDESTRIAN AND BICYCLE TRAIL AND THE TERMS AND CONDITIONS CONTAINED THEREIN ACCORDING TO INSTRUMENT RECORDED UNDER AUDITOR'S FILE NO. 199601250012. THE LOCATION OF SAID EASEMENT IS DEPICTED HEREIN – SEE SHEET 12.

67–68. SUBJECT TO THAT EASEMENT GRANTED TO KITTITAS COUNTY FOR A PEDESTRIAN AND BICYCLE TRAIL AND THE TERMS AND CONDITIONS CONTAINED THEREIN ACCORDING TO INSTRUMENT RECORDED UNDER AUDITOR'S FILE NO. 199601250013. THE LOCATION OF SAID EASEMENT IS DEPICTED HEREIN – SEE SHEET 12.

EXCEPTIONS PER TITLE REPORT CONTINUED

69. SUBJECT TO EXCEPTIONS AND RESERVATIONS AS CONTAINED IN INSTRUMENT RECORDED UNDER AUDITOR'S FILE NO. 199611010015. EXCEPTING THEREFROM ALL OIL, GAS AND OTHER HYDROCARBONS, TOGETHER WITH THE RIGHTS OF INGRESS AND EGRESS AS RESERVED IN THAT CERTAIN DEED PER INSTRUMENT RECORDED UNDER AUDITOR'S FILE NO. 521473 AND MODIFIED BY THE CERTAIN PARTIAL WAIVER OF SURFACE USE RIGHTS PER INSTRUMENT RECORDED UNDER AUDITOR'S FILE NO. 199404050028.

70. SUBJECT TO THAT EASEMENT GRANTED TO US WEST COMMUNICATIONS, INC. FOR TELECOMMUNICATION FACILITIES, ELECTRICAL FACILITIES AND GAS FACILITIES/APPURTENANCES AND THE TERMS AND CONDITIONS CONTAINED THEREIN ACCORDING TO INSTRUMENT RECORDED UNDER AUDITOR'S FILE NO. 199812030041. THE LOCATION OF SAID EASEMENT IS DEPICTED HEREIN ON SHEET 12.

71. SUBJECT TO THAT EASEMENT GRANTED TO US WEST COMMUNICATIONS FOR TELECOMMUNICATION, ELECTRICAL AND GAS PURPOSES AND THE TERMS AND CONDITIONS CONTAINED THEREIN ACCORDING TO INSTRUMENT RECORDED UNDER AUDITOR'S FILE NO. 199812030042. THE LOCATION OF SAID EASEMENT IS DEPICTED HEREIN – SEE SHEET 12.

72. SUBJECT TO THAT EASEMENT GRANTED TO WILLIAM F. PEARE, WOODROW J. O'ROURKE AND SUSAN N. O'ROURKE FOR ROADWAY AND UTILITIES AND THE TERMS AND CONDITIONS CONTAINED THEREIN ACCORDING TO INSTRUMENT RECORDED UNDER AUDITOR'S FILE NO. 200204150066 AND AMENDMENT THERETO RECORDED UNDER AUDITOR'S FILE NO. 200210010046. THE LOCATION OF SAID EASEMENT IS DEPICTED HEREIN – SEE SHEETS 3, 4 AND 5.

73. SUBJECT TO THAT EASEMENT GRANTED TO PUGET SOUND POWER, INC. FOR INSTALLATION AND MAINTENANCE OF UTILITY SYSTEMS FOR GAS AND ELECTRICITY AND THE TERMS AND CONDITIONS CONTAINED THEREIN ACCORDING TO INSTRUMENT RECORDED UNDER AUDITOR'S FILE NO. 200306230025. THE LOCATION OF SAID EASEMENT IS DEPICTED HEREIN – SEE SHEETS 8, 9 AND 12.

74. SUBJECT TO THAT DECLARATION OF COVENANT FOR CLE ELUM RIVER CORRIDOR OPEN SPACE AREA AND THE TERMS AND CONDITIONS CONTAINED THEREIN ACCORDING TO INSTRUMENT RECORDED UNDER AUDITOR'S FILE NO. 200308210003. THE LOCATION OF THE LAND SUBJECT TO THIS DECLARATION IS DEPICTED ON SHEETS 2, 3, 4 AND 5.

75. SUBJECT TO THAT GRANT OF PROVISIONAL, NON-EXCLUSIVE UTILITY EASEMENT GRANTED TO KITTITAS COUNTY OVER THE "UGA" (URBAN GROWTH AREA LYING SOUTHERLY OF BULLFROG ROAD, WESTERLY OF SR 903 AND NORTHERLY OF I90) FOR THE PURPOSE OF PROVIDING EASEMENTS TO SERVE THE "MPR" PROPERTY (SUNCADIA MASTER PLANNED RESORT LYING NORTHERLY OF BULLFROG ROAD) AND THE TERMS AND CONDITIONS CONTAINED THEREIN ACCORDING TO INSTRUMENT RECORDED UNDER AUDITOR'S FILE NO. 200308210004. THE LOCATION OF SAID EASEMENT IS DEPICTED HEREIN – SEE SHEET 9.

76. SUBJECT TO THAT EASEMENT GRANTED TO CLE ELUM–ROSLYN SCHOOL DISTRICT NO. 404 FOR INGRESS, EGRESS AND UTILITIES AND THE TERMS AND CONDITIONS CONTAINED THEREIN ACCORDING TO INSTRUMENT RECORDED UNDER AUDITOR'S FILE NO. 200709220099. THE LOCATION OF SAID EASEMENT IS DEPICTED HEREIN – SEE SHEET 9.

77. SUBJECT TO THAT AGREEMENT AND COVENANT FOR COLLECTION AND PAYMENT OF COMBINED QUALIFICATION PAYMENT FOR THE EXTENSION OF NATURAL GAS SERVICE AND THE TERMS AND CONDITIONS CONTAINED THEREIN ACCORDING TO INSTRUMENT RECORDED UNDER AUDITOR'S FILE NO. 200404160016.

78. SUBJECT TO THE CLE ELUM RIVER CORRIDOR GRANT OF CONSERVATION EASEMENT AND THE TERMS AND CONDITIONS CONTAINED THEREIN ACCORDING TO INSTRUMENT RECORDED UNDER AUDITOR'S FILE NO. 200409020038. THE LOCATION OF THE LAND SUBJECT TO THIS DECLARATION IS DEPICTED ON SHEETS 2, 3, 4 AND 5.

79. SUBJECT TO THE RESERVATION OF RIGHTS CONTAINED IN KITTITAS COUNTY ORDINANCE RESOLUTION NO. 2005-174 FOR ANY UTILITIES OWNED BY AN EXISTING FRANCHISE LOCATED UNDER AND ACROSS THE FORMER BULLFROG ROAD RIGHT OF WAY. THE LOCATION OF THE LAND SUBJECT TO THIS RESERVATION THE LOCATION OF SAID EASEMENT CANNOT BE DETERMINED FROM THE INSTRUMENT OF RECORD. VACATED AREAS ARE GENERALLY WITHIN THE AREAS SHOWN AS EASEMENTS FOR EXCEPTION 86. THERE WAS NO OBSERVED EVIDENCE OF UNDERGROUND UTILITIES AT THE TIME OF THE FIELDWORK. EXCEPTION IS NOT DEPICTED HEREIN.

80. SUBJECT TO THAT AGREEMENT, DEDICATION DEED AND SLOPE AND DRAINAGE EASEMENT CONVEYED AND GRANTED TO KITTITAS COUNTY BY INSTRUMENT AND THE TERMS AND CONDITIONS CONTAINED THEREIN ACCORDING TO INSTRUMENT RECORDED UNDER AUDITOR'S FILE NO. 200601180001. THE LOCATION OF THE LAND SUBJECT TO THIS AGREEMENT IS DEPICTED ON SHEETS 2, 3, 4, 7, 8 AND 9.

EXCEPTIONS PER TITLE REPORT CONTINUED

81. SUBJECT TO THAT EASEMENT GRANTED TO PUGET SOUND ENERGY, INC. FOR TRANSMISSION, DISTRIBUTION AND SALE OF GAS AND THE TERMS AND CONDITIONS CONTAINED THEREIN ACCORDING TO INSTRUMENT RECORDED UNDER AUDITOR'S FILE NO. 200607070022. THE LOCATION OF SAID EASEMENT IS DEPICTED HEREIN – SEE SHEETS 11 AND 12.

82. SUBJECT TO THE BULLFROG UGA MANAGED OPEN SPACE CONSERVATION EASEMENT AND THE TERMS AND CONDITIONS CONTAINED THEREIN ACCORDING TO INSTRUMENT RECORDED UNDER AUDITOR'S FILE NO. 200701160079. THE LOCATION OF SAID EASEMENT IS DEPICTED HEREIN – SEE SHEETS 3, 4 AND 5.

83. SUBJECT TO THAT EASEMENT GRANTED TO THE CITY OF CLE ELUM FOR SEWER PURPOSES AND THE TERMS AND CONDITIONS CONTAINED THEREIN ACCORDING TO INSTRUMENT RECORDED UNDER AUDITOR'S FILE NO. 200702020039. THE LOCATION OF SAID EASEMENT IS DEPICTED HEREIN – SEE SHEETS 7, 8, 9, 10, 11 AND 12.

84. SUBJECT TO THAT EASEMENT GRANTED TO SUNCADIA ENVIRONMENTAL COMPANY, LLC FOR SANITARY SEWER PURPOSES AND THE TERMS AND CONDITIONS CONTAINED THEREIN ACCORDING TO INSTRUMENT RECORDED UNDER AUDITOR'S FILE NO. 200702200100. THE LOCATION OF SAID EASEMENT IS DEPICTED HEREIN – SEE SHEETS 8 AND 9.

85. SUBJECT TO THAT EASEMENT GRANTED TO SUNCADIA WATER COMPANY FOR IRRIGATION WATER UTILITY SERVICES AND THE TERMS AND CONDITIONS CONTAINED THEREIN ACCORDING TO INSTRUMENT RECORDED UNDER AUDITOR'S FILE NO. 200702200101. THE LOCATION OF SAID EASEMENT IS DEPICTED HEREIN – SEE SHEETS 8, 9 AND 12.

86. SUBJECT TO ANY RIGHTS, INTERESTS, OR CLAIMS WHICH MAY EXIST OR ARISE BY REASON OF THE FOLLOWING MATTER(S) DISCLOSED BY CITY OF CLE ELUM SHORT PLAT NO. SUB–2007–001 AS RECORDED UNDER AUDITOR'S FILE NO. 200708080012. EASEMENTS SHOWN ON SAID SHORT PLAT ARE DEPICTED HEREIN. SEE SHEETS 11 AND 12.

87. SUBJECT TO THAT EASEMENT GRANTED TO THE CITY OF CLE ELUM FOR WATER PURPOSES AND THE TERMS AND CONDITIONS CONTAINED THEREIN ACCORDING TO INSTRUMENT RECORDED UNDER AUDITOR'S FILE NO. 200710150021. THE LOCATION OF SAID EASEMENT IS DEPICTED HEREIN – SEE SHEETS 8, 9 AND 12.

88. SUBJECT TO THAT EASEMENT GRANTED TO THE CITY OF CLE ELUM FOR THE CONSTRUCTION, OPERATION AND MAINTENANCE OF A PATHWAY AND THE TERMS AND CONDITIONS CONTAINED THEREIN ACCORDING TO INSTRUMENT RECORDED UNDER AUDITOR'S FILE NOS. 201002080032, 201002080033 AND 201002080034. THE LOCATION OF SAID EASEMENTS ARE DEPICTED HEREIN – SEE SHEET 12.

89. SUBJECT TO THAT EVENT AREA LICENSE AGREEMENT GRANTED TO THE CITY OF CLE ELUM AND THE WASHINGTON STATE HORSE PARK AUTHORITY FOR EVENT PURPOSES AND THE TERMS AND CONDITIONS CONTAINED THEREIN ACCORDING TO INSTRUMENT RECORDED UNDER AUDITOR'S FILE NO. 201107070036. THE LOCATION OF THE LAND SUBJECT TO THIS AGREEMENT IS DEPICTED ON SHEETS 3, 4 AND 5.

90. SUBJECT TO THAT EASEMENT GRANTED TO THE CITY OF CLE ELUM AND THE WASHINGTON STATE HORSE PARK AUTHORITY FOR PEDESTRIAN ACCESS AND INFORMAL SPECTATOR SEATING OVERLOOKING THE HORSE PARK PARCEL AND FOR THE DESIGN, CONSTRUCTION, OPERATION, AND MAINTENANCE OF THE SPECTATOR AREA AND THE TERMS AND CONDITIONS CONTAINED THEREIN ACCORDING TO INSTRUMENT RECORDED UNDER AUDITOR'S FILE NO. 201107070037. THE LOCATION OF SAID EASEMENT IS DEPICTED HEREIN – SEE SHEETS 10, 11 AND 12.

91. SUBJECT TO THAT EASEMENT GRANTED TO THE CITY OF CLE ELUM AND THE WASHINGTON STATE HORSE PARK AUTHORITY FOR A NON–EXCLUSIVE ACCESS EASEMENT AND THE TERMS AND CONDITIONS CONTAINED THEREIN ACCORDING TO INSTRUMENT RECORDED UNDER AUDITOR'S FILE NO. 201107070039. THE LOCATION OF SAID EASEMENT IS DEPICTED HEREIN – SEE SHEETS 7, 8 AND 10.

92. SUBJECT TO THAT EASEMENT GRANTED TO THE CITY OF CLE ELUM AND THE WASHINGTON STATE HORSE PARK AUTHORITY FOR ACCESS AND THE TERMS AND CONDITIONS CONTAINED THEREIN ACCORDING TO INSTRUMENT RECORDED UNDER AUDITOR'S FILE NO. 201107070040. THE LOCATION OF SAID EASEMENT IS DEPICTED HEREIN – SEE SHEETS 5 AND 6.

93. SUBJECT TO THAT EASEMENT GRANTED TO THE CITY OF CLE ELUM AND THE WASHINGTON STATE HORSE PARK AUTHORITY FOR ACCESS AND THE TERMS AND CONDITIONS CONTAINED THEREIN ACCORDING TO INSTRUMENT RECORDED UNDER AUDITOR'S FILE NO. 201107070041. THE LOCATION OF SAID EASEMENT IS DEPICTED HEREIN – SEE SHEET 11.

EXCEPTIONS PER TITLE REPORT CONTINUED

94. SUBJECT TO THAT LICENSE AGREEMENT GRANTED TO THE WASHINGTON STATE HORSE PARK AUTHORITY FOR THE USE OF THE BULLFROG PROPERTIES (SOUTHERLY OF BULLFROG ROAD, WESTERLY OF SR 903 AND NORTHERLY OF I90) AND THE TERMS AND CONDITIONS CONTAINED THEREIN ACCORDING TO INSTRUMENT RECORDED UNDER AUDITOR'S FILE NO. 201107070042. SAID AGREEMENT IS BLANKET IN NATURE AND HAS NOT BEEN DEPICTED HEREIN.

95. SUBJECT TO THAT RECIPROCAL LICENSE AGREEMENT BETWEEN SUNCADIA, LLC AND THE CITY OF CLE ELUM AND THE WASHINGTON STATE HORSE PARK AUTHORITY REGARDING USE OF EQUESTRIAN TRAILS ON THE MPR, HORSE PARK AND CLE ELUM BULLFROG PROPERTIES AND THE TERMS AND CONDITIONS CONTAINED THEREIN ACCORDING TO INSTRUMENT RECORDED UNDER AUDITOR'S FILE NO. 201107070043. SAID AGREEMENT IS BLANKET IN NATURE AND HAS NOT BEEN DEPICTED HEREIN. SAID AGREEMENT APPLIES TO SUBJECT PROPERTY LYING EASTERLY OF THE NORTH–SOUTH CENTERLINE OF SECTIONS 29 AND 32, T. 20 N., R. 15 E., W.M.

96. SUBJECT TO THAT EASEMENT GRANTED TO PUGET SOUND ENERGY, INC. FOR TRANSMISSION, DISTRIBUTION AND SALE OF ELECTRICITY AND THE TERMS AND CONDITIONS CONTAINED THEREIN ACCORDING TO INSTRUMENT RECORDED UNDER AUDITOR'S FILE NO. 201301230010. THE LOCATION OF SAID EASEMENT IS DEPICTED HEREIN – SEE SHEET 12.

97. SUBJECT TO THAT EASEMENT GRANTED TO PUGET SOUND ENERGY INC. FOR ACCESS AND THE TERMS AND CONDITIONS CONTAINED THEREIN ACCORDING TO INSTRUMENT RECORDED UNDER AUDITOR'S FILE NO. 201307110009. THE LOCATION OF SAID EASEMENT IS DEPICTED HEREIN – SEE SHEET 12.

98. SUBJECT TO THAT EASEMENT GRANTED TO THE CITY OF CLE ELUM FOR SEWER PURPOSES AND THE TERMS AND CONDITIONS CONTAINED THEREIN ACCORDING TO INSTRUMENT RECORDED UNDER AUDITOR'S FILE NO. 201611180056. THE LOCATION OF SAID EASEMENT IS DEPICTED HEREIN – SEE SHEET 12.

99. SUBJECT TO THAT MEMORANDUM OF DEVELOPMENT AGREEMENT BETWEEN THE CITY OF CLE ELUM AND NEW SUNCADIA LLC AND THE TERMS AND CONDITIONS CONTAINED THEREIN ACCORDING TO INSTRUMENT RECORDED UNDER AUDITOR'S FILE NO. 201803150012. BUFFERS DEPICTED HEREIN ARE DEPICTED HEREIN – SEE SHEETS 2 THRU 12.

100. SUBJECT TO THAT EASEMENT GRANTED TO INLAND TELEPHONE COMPANY FOR FIBER OPTIC FACILITY PURPOSES AND THE TERMS AND CONDITIONS CONTAINED THEREIN ACCORDING TO INSTRUMENT RECORDED UNDER AUDITOR'S FILE NOS. 202006160033 AND 202006240030. THE LOCATION OF SAID EASEMENT CANNOT BE DETERMINED FROM THE INSTRUMENT OF RECORD AND IS NOT DEPICTED HEREIN. SAID EASEMENT IS 10 FEET IN WIDTH, LYING 5 FEET ON EACH SIDE OF THE OVERHEAD LINES LOCATED WITH THE PSPL (POWER) EASEMENT LYING SOUTHERLY OF THE CITY OF CLE ELUM SITE AS SHOWN ON SHEETS 12 AND 11.

101. SUBJECT TO ANY RIGHTS, INTERESTS, OR CLAIMS WHICH MAY EXIST OR ARISE BY REASON OF THE FOLLOWING MATTERS(S) DISCLOSED BY SURVEY FOR CITY OF CLE ELUM BOUNDARY LINE ADJUSTMENT NO. BLA–2021–002 AS RECORDED UNDER AUDITOR'S FILE NO. 202104020107. EXCEPTION DOES NOT CONTAIN NEW EASEMENTS.

102. SUBJECT TO THAT WATER TANK EASEMENT AGREEMENT GRANTED TO THE SUN 47 NORTH LLC AND THE TERMS AND CONDITIONS CONTAINED THEREIN ACCORDING TO INSTRUMENT RECORDED UNDER AUDITOR'S FILE NO. 202112100039. THE LOCATION OF THE LAND SUBJECT TO THIS AGREEMENT IS DEPICTED ON SHEET 8.

103. SUBJECT TO THOSE COVENANTS, CONDITIONS AND RESTRICTIONS AND THE TERMS AND CONDITIONS CONTAINED THEREIN ACCORDING TO INSTRUMENT RECORDED UNDER AUDITOR'S FILE NO. 202112100040. EXCEPTION CANNOT BE PLOTTED.

104. SUBJECT TO RIGHTS OF THE STATE OF WASHINGTON IN AND TO THAT PORTION OF SAID PREMISES, IF ANY, LYING IN THE BED OR FORMER BED OF THE CLE ELUM RIVER, IF IT IS NAVIGABLE. SEE SHEETS 2, 3 AND 5.

105. SUBJECT TO ANY QUESTION OF LOCATION, BOUNDARY OR AREA RELATED TO THE CLE ELUM RIVER, INCLUDING, BUT NOT LIMITED TO, ANY PAST OR FUTURE CHANGES IN IT. SEE SHEETS 2, 3 AND 5.

106. SUBJECT TO ANY PROHIBITION OR LIMITATION ON THE USE, OCCUPANCY, OR IMPROVEMENTS OF THE LAND RESULTING FROM THE RIGHTS OF THE PUBLIC, APPROPRIATORS, OR RIPARIAN OWNERS TO USE ANY WATERS, WHICH MAY NOW COVER THE LAND OR TO USE ANY PORTION OF THE LAND WHICH IS NOW OR MAY FORMERLY HAVE BEEN COVERED BY WATER.

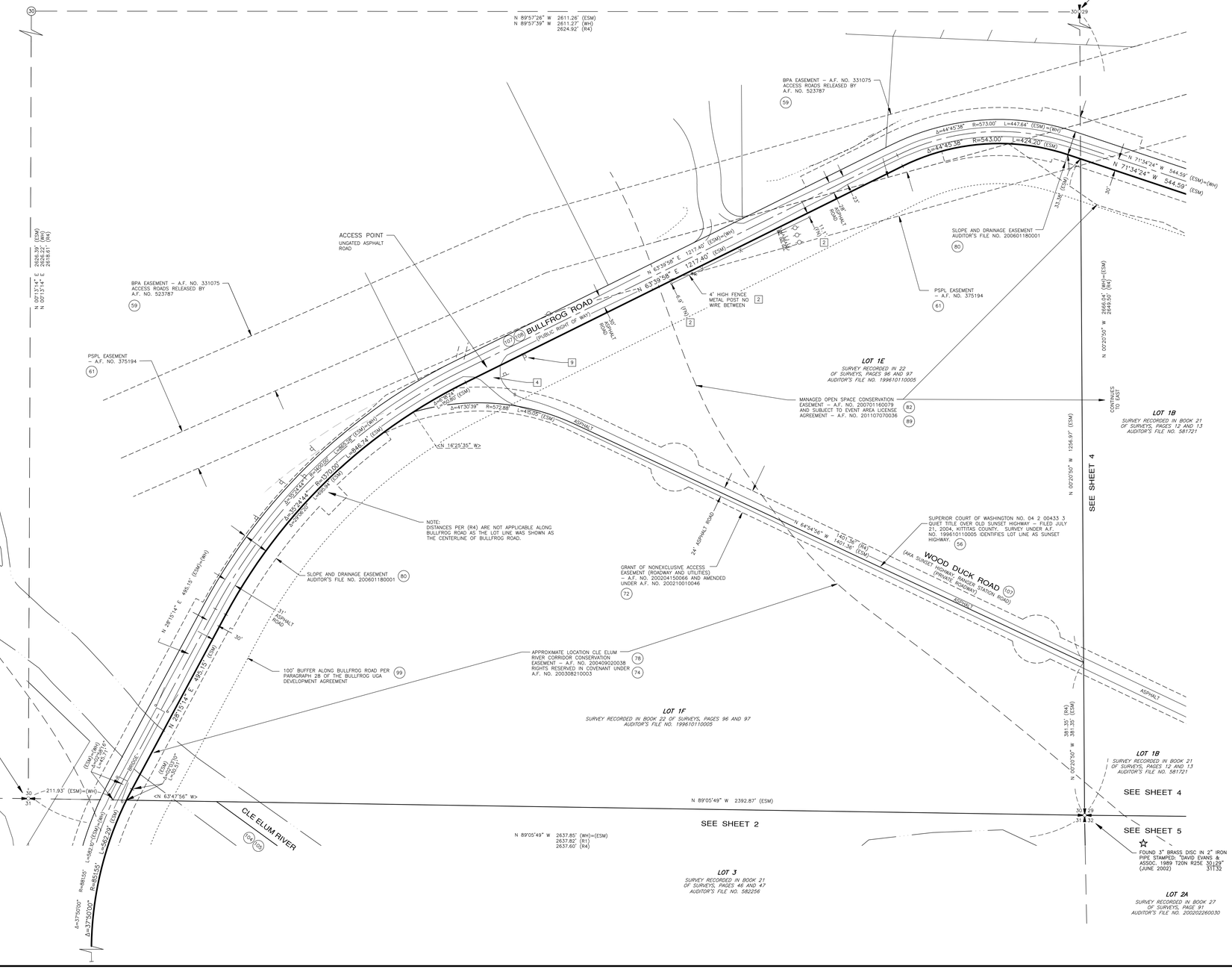
107. SUBJECT TO ANY EASEMENTS OR RIGHTS–OF–WAY FOR PUBLIC UTILITIES, DRAINAGE OR IRRIGATION WHICH MAY EXIST, OVER, UNDER, ACROSS OR UPON THAT PORTION OF THE LAND REFERENCED HEREIN AS VACATED BULLFROG ROAD (DEPICTED ON SHEETS 2, 3, 4, 7, 8 AND 9) AND/OR SUNSET HIGHWAY (DEPICTED ON SHEETS 3, 4, 5 AND 6).

108. SUBJECT TO RIGHT OF WAY FOR BULLFROG COUNTY ROAD AS DEPICTED ON SHEETS 2, 3, 4, 7, 8 AND 9.

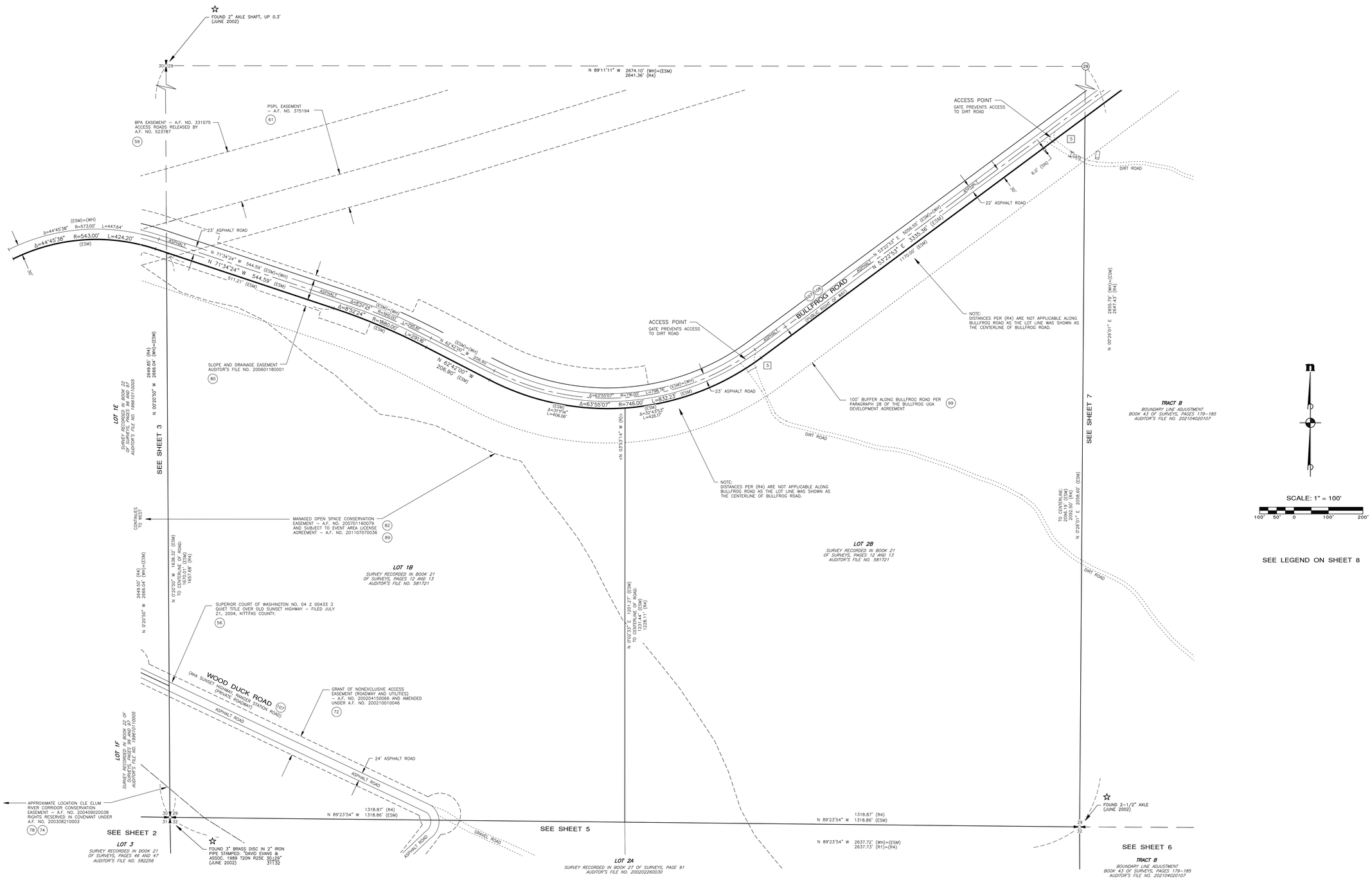
109. SUBJECT TO MATTERS REGARDING DIRT ROAD AND POTENTIAL ENCROACHMENTS AS SHOWN ON AN EARLIER VERSION OF THIS SURVEY.

110. SUBJECT TO THAT EASEMENT GRANTED TO CLE ELUM PINES EAST, LLC FOR UTILITIES AND THE TERMS AND CONDITIONS CONTAINED THEREIN ACCORDING TO INSTRUMENT RECORDED UNDER AUDITOR'S FILE NO. 200504220002. THE LOCATION OF SAID EASEMENT IS DEPICTED HEREIN – SEE SHEET 12.

111. SUBJECT TO THAT EASEMENT AND AGREEMENT GRANTED TO THE CITY OF CLE ELUM AND THE WASHINGTON STATE HORSE PARK AUTHORITY FOR NOISE CONTROL AREA AND THE TERMS AND CONDITIONS CONTAINED THEREIN ACCORDING TO INSTRUMENT RECORDED UNDER AUDITOR'S FILE NO. 201107070038. THE LOCATION OF SAID EASEMENT IS DEPICTED HEREIN – SEE SHEETS 6, 10 AND 11.


FOUND 2" AXLE SHAFT, UP 0.3' (JUNE 2002)
30
29
N 89°57'26" W 2611.26' (ESM)
N 89°57'39" W 2611.27' (WH)
2624.92' (R4)
BPA EASEMENT – A.F. NO. 331075 ACCESS ROADS RELEASED BY A.F. NO. 523787
59
L=447.64' (ESM)=(WH)
R=573.00'
Δ=44°45'38"
R=543.00'
L=422.20' (ESM)
N 71°34'24" W 544.59' (ESM)=(WH)
N 71°34'24" W 544.59' (ESM)
ACCESS POINT UNGATED ASPHALT ROAD
N 00°13'14" E 2656.59' (ESM)
N 00°13'14" E 2656.22' (WH)
2656.61' (R4)
N 63°39'58" E 1217.46' (ESM)=(WH)
N 63°39'58" E 1217.46' (ESM)
4' HIGH FENCE METAL POST NO WIRE BETWEEN
2
6.9' (TYP.)
BULLFROG ROAD
(PUBLIC RIGHT OF WAY)
107
108
60' ASPHALT ROAD
PSPL EASEMENT – A.F. NO. 375194
61
9
4
L=440.85' (ESM)
Δ=47°30'39"
R=572.88'
L=475.05' (ESM)
<N 16°25'35" W>
L=1345.74' (ESM)
R=1170.00'
Δ=65°55'24"
L=1345.74' (ESM)
R=1170.00'
Δ=65°55'24"
L=1345.74' (ESM)
R=1170.00'
Δ=

A PORTION OF SECTIONS 21, 27, 28, 29, 30, 31, 32 AND 33, T. 20 N., R. 15 E., W.M.



SEE LEGEND ON SHEET 8

RECEIVED
By Virgil Amick at
8:00 am, May 19, 2026

08/12/2024

REVISIONS			
NO.	DESCRIPTION/DATE	BY	
0	ORIGINAL SURVEY NOVEMBER 2018	JL	
1	UPDATE SURVEY DECEMBER 2019	JL	
2	UPDATE SURVEY DECEMBER 2021	JL	
3	UPDATE SURVEY AUGUST 2024	JL	

ESM CONSULTING ENGINEERS, LLC
33400 8th Ave S, Suite 205
Federal Way, WA 98003
www.esmcivil.com
(253) 838-6113
(425) 397-9932
FEDERAL WAY | LEAVENWORTH
Civil Engineering | Land Surveying
Land Planning | Landscape Architecture
Project Management

WASHINGTON

BULLFROG FLATS LLC

BULLFROG FLATS

ALTA/NSPS LAND TITLE SURVEY

CITY OF CLE ELUM, KITTITAS COUNTY

JOB NO.	1938-010-024
DWG. NAME	ALTA-04
DESIGNED BY:	
DRAWN BY:	R.G./C.F.
CHECKED BY:	
DATE:	2024-08-12
PRINT DATE:	

ALTA-04

4 OF 12 SHEETS

File: \\ESMFS\DATA\ESM-JOBS\2020\020\01\01\Survey Prod\ALTA-04.dwg
Plotted: 8/12/2024 9:15 AM
Plotted By: Cindy Flood

A PORTION OF SECTIONS 21, 27, 28, 29, 30, 31, 32 AND 33, T. 20 N., R. 15 E., W.M.

SEE SHEET 3

SEE SHEET 4

SEE SHEET 7

SEE SHEET 2

SEE SHEET 6

SEE LEGEND ON SHEET 8

LOT 1F
SURVEY RECORDED IN BOOK 22 OF SURVEYS, PAGES 96 AND 97 AUDITOR'S FILE NO. 199610110005

LOT 1B
SURVEY RECORDED IN BOOK 21 OF SURVEYS, PAGES 12 AND 13 AUDITOR'S FILE NO. 581721

LOT 2B
SURVEY RECORDED IN BOOK 21 OF SURVEYS, PAGES 12 AND 13 AUDITOR'S FILE NO. 581721

TRACT B
BOUNDARY LINE ADJUSTMENT BOOK 43 OF SURVEYS, PAGES 179-185 AUDITOR'S FILE NO. 202104020107

LOT 2A
SURVEY RECORDED IN BOOK 27 OF SURVEYS, PAGE 91 AUDITOR'S FILE NO. 200202260030

LOT 3
SURVEY RECORDED IN BOOK 21 OF SURVEYS, PAGES 46 AND 47 AUDITOR'S FILE NO. 582256

LOT 4
SURVEY RECORDED IN BOOK 21 OF SURVEYS, PAGES 46 AND 47 AUDITOR'S FILE NO. 582256

WOOD DUCK ROAD (AKA SUNSET HIGHWAY, RANGER STATION ROAD) (PRIVATE ROADWAY) (107)

ASPHALT

GRAVEL ROAD

BROKEN UP ASPHALT ROAD (107)

FOUND 3" BRASS DISC IN 2" IRON PIPE STAMPED: "DAVID EVANS & ASSOC. 1989 T20N R25E 30\29 31\32" (JUNE 2002)

FOUND 2-1/2" AXLE (JUNE 2002)

N 89°23'54" W 1318.86' (ESM)

2637.73' (R1)=(R4)
2637.72' (WH)=(ESM)

N 89°23'54" W 1318.86' (ESM)

SUPERIOR COURT OF WASHINGTON NO. 04 2 00433 3 QUIET TITLE OVER OLD SUNSET HIGHWAY — FILED JULY 21, 2004, KITTITAS COUNTY. SURVEY UNDER A.F. NO. 199610110005 IDENTIFIES LOT LINE AS SUNSET HIGHWAY. (56)

GRANT OF NONEXCLUSIVE ACCESS EASEMENT (ROADWAY AND UTILITIES) – A.F. NO. 200204150066 AND AMENDED UNDER A.F. NO. 200210010046 (72)

MANAGED OPEN SPACE CONSERVATION EASEMENT – A.F. NO. 200701160079 AND SUBJECT TO EVENT AREA LICENSE AGREEMENT – A.F. NO. 201107070036 (82) (89)

ACCESS ALLOWED PER (72)

30' WIDE ACCESS EASEMENT — LOCATED WITHIN CLOUDED AREA – A.F. NO. 201107070040 (92)

FOUND REBAR AND CAP STAMPED: "NELSON LS 18092" (JUNE 2002) N 0.1' E 0.5'

FOUND REBAR AND CAP STAMPED: STAMPED: "NELSON LS 18092" (JUNE 2002) N 0.0' E 0.1'

FOUND REBAR AND CAP STAMPED: "PIERCE LS 45503" (NOVEMBER 2018) NE 0.2' OF LINE

FOUND REBAR AND CAP STAMPED: "PIERCE LS 45503" (NOVEMBER 2018) NE 0.3' OF LINE

FOUND REBAR AND CAP STAMPED: "NELSON LS 18092" (NOVEMBER 2018) N 0.2' OF LINE

FOUND REBAR AND CAP STAMPED: "NELSON LS 18092" (NOVEMBER 2018) N, 0.1' OF LINE

FOUND REBAR AND CAP STAMPED: "NELSON LS 18092" (NOVEMBER 2018) S 0.1' OF LINE

FOUND REBAR AND CAP STAMPED: "NELSON LS 18092" (NOVEMBER 2018) NE 0.2' OF LINE

FOUND REBAR AND CAP STAMPED: "PIERCE LS 45503" (NOVEMBER 2018) NE 0.1' OF LINE

FOUND REBAR AND CAP STAMPED: "NELSON LS 18092" (JUNE 2002) N 0.3' E 0.3'

FOUND REBAR AND CAP STAMPED: "NELSON LS 18092" (JUNE 2002) N 172.6' OF CENTERLINE

FOUND REBAR AND CAP STAMPED: "NELSON LS 18092" (JUNE 2002) N 0.7' E 0.5'

FOUND REBAR AND CAP STAMPED: "NELSON LS 18092" (JUNE 2002) N 0.2' E 0.4'

FOUND REBAR AND CAP STAMPED: "NELSON LS 18092" (JUNE 2002) N 0.2' E 0.3'

FOUND REBAR AND CAP STAMPED: STAMPED: "NELSON LS 18092" (JUNE 2002) N 2.7' E 0.1'

FOUND REBAR AND CAP STAMPED: "NELSON LS 18092" (JUNE 2002) N 0.2' E 0.4'

(ESM)=(R4) Δ=2°40'59" R=730.00' L=34.18'

N 71°34'12" E 238.00' (ESM)=(R4) <N7°24'12"E>

Δ=47°15'37" R=480.00' L=396.00' (ESM) Δ=47°15'37" R=480.00' L=395.91' (R4)

Δ=29°40'39" R=480.00' L=248.56' (ESM)=(R4)

Δ=50°00'20" R=480.00' L=418.90' (ESM)=(R4)

Δ=57°00'31" R=410.00' L=407.92' (ESM)=(R4)

Δ=44°36'48" R=283.00' L=220.36' (ESM)=(R4)

Δ=57°00'31" R=410.00' L=365.02' (ESM)=(R4)

N 58°34'08" W 45.70' (ESM)=(R4)

N 13°07'56" W (R5) 463.04' (ESM)=(R4) 407.62' (ESM)=(R4)

N 89°31'00" E

N 89°41'58" E 287.81' (ESM)=(R4)

N 89°32'03" W 1307.18' (ESM)

N 89°31'53" W 1009.40' (ESM) 1009.40' (R4)

N 89°32'03" W 1307.18' (ESM)

58.50' (ESM) 58.56' (R4)

55.42' (ESM) =(R4)

N 00°38'41" W 1326.97' (ESM)

N 00°08'31" W 1323.62' (R4) 1323.62' (ESM)

N 00°08'31" W 1323.67'

N 00°08'31" W 2647.33' (WH)=(ESM) 2647.59' (R4)

N 00°08'31" W 2225.85' (ESM)

N 00°38'30" W 334.10' (R4) 334.63' (ESM)

N 84°33'21" E 713.78' (ESM) 712.96' (R4)

N 84°33'21" E 2033.51' (ESM)

N 84°33'21" E 2097.22' (ESM)

N 84°33'21" E 2251.89' (ESM) 2253.5' (WSDOT-2

2519.39' (ESM) 2521.0' (WSDOT-2)

N 89°40'21" W 2591.01' (ESM) 2591.16' (R4)

1295.51' (ESM)

1295.51' (ESM)

N 1°37'26" E (R5)

N 01°08'42" W 159.88' (ESM)

N 59°19'39" W 125.10' (ESM)

N 3°35'23" W 474.44' (ESM)

N 1°08'42" W 2637.56' (ESM) 2637.74' (R4)

N 1°08'42" W 2660.92' (ESM) 2660.74' (WH)=(ESM)

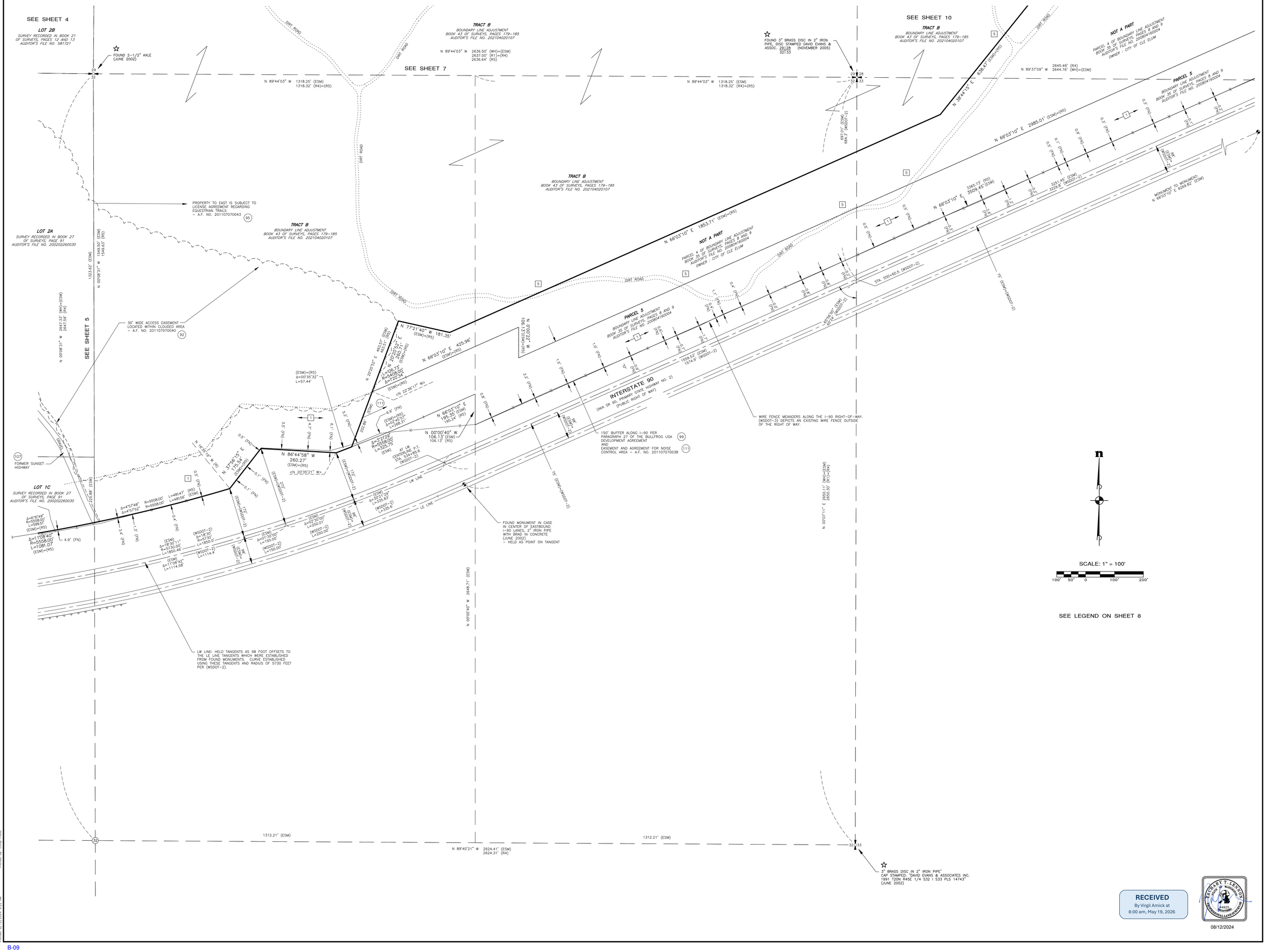
N 01°08'42" W 2662.51' (WSDOT-1) 2662.5' (R4) 2660.74' (WH)=(ESM)

N 1°08'42" W 414.65' (ESM)

N 1°08'42" W 414.65' (ESM)

N 1°08'42" W 414.65' (

A PORTION OF SECTIONS 21, 27, 28, 29, 30, 31, 32 AND 33, T. 20 N., R. 15 E., W.M.



RECEIVED
By Virgil Arnick at
8:00 am, May 19, 2026

08/12/2024

REVISIONS			
NO.	DESCRIPTION/DATE	BY
0	ORIGINAL SURVEY NOVEMBER 2018	JL
1	UPDATE SURVEY DECEMBER 2019	JL
2	UPDATE SURVEY DECEMBER 2021	JL
3	UPDATE SURVEY AUGUST 2024	JL

ESM CONSULTING ENGINEERS, LLC
33400 8th Ave S, Suite 205
Federal Way, WA 98003
www.esmcivil.com
(425) 951-6113
(425) 397-9930
FEDERAL WAY | LOCAL OFFICE
Civil Engineering | Land Planning
Land Surveying | Landscape Architecture
Project Management

BULLFROG FLATS LLC

BULLFROG FLATS

ALTA/NSPS LAND TITLE SURVEY

CITY OF CLE ELUM, KITTITAS COUNTY

WASHINGTON

JOB NO.	1938-010-024
DWG. NAME	ALTA-06
DESIGNED BY:	
DRAWN BY:	R.Q./C.F.
CHECKED BY:	
DATE:	2024-08-12
PRINT DATE:	

ALTA-06

6 OF 12 SHEETS

File: \\ESM\LDN\ESM-JOBS\2020\020\01\01 R\Survey Prep\ALTA-06.dwg
Plotted By: Cody Flood
Plotted: 8/17/2024 9:22 AM

A PORTION OF SECTIONS 21, 27, 28, 29, 30, 31, 32 AND 33, T. 20 N., R. 15 E., W.M.

BPA EASEMENT – A.F. NO. 331075
ACCESS ROADS RELEASED BY
A.F. NO. 523787
(59)

10' WIDE DIRT ROAD
AND 16' WIDE TUNNEL

8" WIDE CONCRETE
WING WALL FOR
UNDERPASS TUNNEL

SEE SHEET 9

PSPL EASEMENT
– A.F. NO. 375194
(61)

N 89°11'11" W 2628.78' (WH)=(ESM)
2628.31' (R4)

SEE SHEET 8

TRACT B
BOUNDARY LINE ADJUSTMENT
BOOK 43 OF SURVEYS, PAGES 179–185
AUDITOR'S FILE NO. 202104020107

FOUND 2–1/4" LEAD PIPE, UP 0.3'
(OCTOBER 2005)

1314.39' (ESM)
1313.99' (R4)

APPROXIMATE LOCATION OF
EQUESTRIAN ACCESS EASEMENT
– A.F. NO. 201107070039
(91)

SANITARY SEWER EASEMENT
– A.F. NO. 200702020039
(83)

N 53°22'53" E 5056.55' (ESM)/(WH)
N 53°22'53" E 3335.36' (ESM)
1848.26' (ESM)

NOTE:
DISTANCES PER (R4) ARE NOT APPLICABLE ALONG
BULLFROG ROAD AS THE LOT LINE WAS SHOWN AS
THE CENTERLINE OF BULLFROG ROAD.

BULLFROG ROAD
(PUBLIC RIGHT OF WAY)
(107) (106)

100' BUFFER ALONG BULLFROG ROAD PER
PARAGRAPH 28 OF THE BULLFROG UGA
DEVELOPMENT AGREEMENT
(99)

ACCESS POINT
GATE PREVENTS
ACCESS

10' x 19' 1 STORY WOOD
BUILDING WITH COVERED
DECK. BUILDING IS 10' HIGH
AND 200 S.F.

6.0' (SN)
5
9

GATE

DIRT ROAD

TRACT B
BOUNDARY LINE ADJUSTMENT
BOOK 43 OF SURVEYS, PAGES 179–185
AUDITOR'S FILE NO. 202104020107

TRACT B
BOUNDARY LINE ADJUSTMENT
BOOK 43 OF SURVEYS, PAGES 179–185
AUDITOR'S FILE NO. 202104020107

TRACT B
BOUNDARY LINE ADJUSTMENT
BOOK 43 OF SURVEYS, PAGES 179–185
AUDITOR'S FILE NO. 202104020107

SEE SHEET 10

N 00°26'01" E 2655.79' (WH)=(ESM)
2647.43' (R4)

LOT 2B
SURVEY RECORDED IN BOOK 21
OF SURVEYS, PAGES 12 AND 13
AUDITOR'S FILE NO. 581721

SEE SHEET 4

PROPERTY TO EAST IS SUBJECT TO
LICENSE AGREEMENT REGARDING
EQUESTRIAN TRAILS
– A.F. NO. 201107070043
(95)

N 0°26'01" E 2058.60' (ESM)
TO CENTERLINE OF ROAD:
2096.19' (ESM)
2092.50' (R4)

5238.37' (R4)
N. 00°20'58" E 5244.22' (ESM)
TO CENTERLINE OF ROAD:
5083.04' (ESM)
5083.35' (R4)

N 00°15'52" E 2630.65' (WH)=(ESM)
2630.42' (R5)

DIRT ROAD

DIRT ROAD

DIRT ROAD

DIRT ROAD

DIRT ROAD

FOUND 2–1/2" AXLE
(JUNE 2002)

29
32

N 89°44'03" W 1318.32' (R4)=(R5)
1318.25' (ESM)

SEE SHEET 5

N 89°44'03" W 2636.50' (WH)=(ESM)
2637.05' (R1)=(R4)
2636.64' (R5)

SEE SHEET 6

TRACT B
BOUNDARY LINE ADJUSTMENT
BOOK 43 OF SURVEYS, PAGES 179–185
AUDITOR'S FILE NO. 202104020107

FOUND 3" BRASS DISC IN 2" IRON
PIPE, DISC STAMPED DAVID EVANS &
ASSOC. 28128 (NOVEMBER 2005)
32133

N 89°44'03" W 1318.25' (ESM)
1318.32' (R4)=(R5)

28
33

LOT 2A
SURVEY RECORDED IN BOOK 27
OF SURVEYS, PAGE 91
AUDITOR'S FILE NO. 200202260030

NOT A PART
PARCEL 4 OF BOUNDARY LINE ADJUSTMENT
BOOK 35 OF SURVEYS, PAGES 8 AND 9
AUDITOR'S FILE NO. 200805160004

n

SCALE: 1" = 100'

100' 50' 0 100' 200'

SEE LEGEND ON SHEET 8

RECEIVED
By Virgil Amick at
8:00 am, May 19, 2026

08/12/2024

REVISIONS		
NO.	DESCRIPTION/DATE	BY
0	ORIGINAL SURVEY NOVEMBER 2018	JL
1	UPDATE SURVEY DECEMBER 2019	JL
2	UPDATE SURVEY DECEMBER 2021	JL
3	UPDATE SURVEY AUGUST 2024	JL

ESM CONSULTING ENGINEERS, LLC
33400 8th Ave S, Suite 205
Federal Way, WA 98003
www.esmcivil.com
(253) 838-6113
(425) 337-3932
FEDERAL WAY | LYNNWOOD
Land Planning
Landscape Architecture
Land Surveying
Project Management
Civil Engineering
Public Works

WASHINGTON

BULLFROG FLATS LLC

BULLFROG FLATS

ALTA/NSPS LAND TITLE SURVEY

CITY OF CLE ELUM, KITTITAS COUNTY

JOB NO.	1938-010-024
DWG. NAME	ALTA-07
DESIGNED BY:	
DRAWN BY:	R.G./C.F.
CHECKED BY:	
DATE:	2024-08-12
PRINT DATE:	

ALTA-07

7 OF 12 SHEETS

File: \\ESM6\DWG\ESM--JOBS\2020\2001018\Survey Plats\ALTA-07.dwg
Plotted By: Cindy Flood
Plotted: 8/12/2024 8:28 AM

A PORTION OF SECTIONS 21, 27, 28, 29, 30, 31, 32 AND 33, T. 20 N., R. 15 E., W.M.

LEGEND FOR ALL SHEETS

- FOUND MONUMENT AS NOTED
- MONUMENT SEARCHED FOR AND NOT FOUND
- FOUND CORNER AS NOTED
- Δ DELTA
- R RADIUS
- L ARC LENGTH
- (R) RADIAL BEARING
- <> RADIAL BEARING AT LOT CORNER
- (WH) BEARING AND/OR DISTANCE IS BASED UPON THE FIELD LOCATION OF THE FOUND CORNER AND THE COORDINATE POSITION ESTABLISHED BY W&H PACIFIC FOR MOUNTAINSTAR IN 2002. POSITION ACCEPTED BY ESM. ADDITIONALLY, W&H DATA IS SHOWN ON THAT PLAT RECORDED UNDER AUDITOR'S FILE NO. 200308210002 AND THOSE SURVEYS RECORDED UNDER RECORDING NOS. 200308290001, 200510250009 AND AMENDED BY 200603220007.
- (ESM) BEARING AND/OR DISTANCE IS BASED UPON THE FIELD LOCATION OF THE FOUND CORNER AND THE COORDINATE POSITION ESTABLISHED BY W&H PACIFIC FOR MOUNTAINSTAR IN 2002. ESM LOCATED THE EXISTING CORNERS AS NOTED IN 2003. ESM CONCURRED WITH THE COORDINATE POSITION ESTABLISHED BY W&H PACIFIC AND ACCEPTED THEIR POSITION. ADDITIONALLY, ESM DATA IS SHOWN ON THOSE SURVEYS RECORDED UNDER RECORDING NOS. 200605150049, 200609280027, 200702140023 AND 200708080012.
- ☆ W&H PACIFIC FIELD LOCATED THE CORNER FOUND AT THIS LOCATION. ESM LOCATED THIS CORNER IN 2003. ESM CONCURRED WITH THE COORDINATE POSITION ESTABLISHED BY W&H PACIFIC AND ACCEPTED THEIR POSITION.
- (G) BEARING AND/OR DISTANCE IS BASED UPON THE FIELD LOCATION OF THE FOUND CORNER AND THE COORDINATE POSITION ESTABLISHED BY GOLDSMITH & ASSOCIATES, INC. AS SHOWN ON THE PLAT OF SUNCADIA PHASE 1 DIVISION 3 AS RECORDED UNDER AUDITOR'S FILE NO. 200505040001.

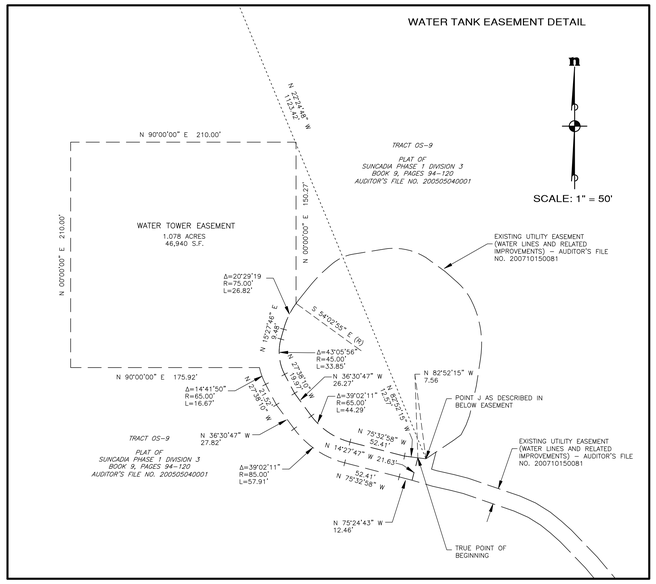
- (WSDOT-1) STATE OF WASHINGTON, STATE HIGHWAY DEPARTMENT PLANS FOR "STATE ROAD NO. 2 CLE ELUM RIVER BRIDGE" SHEET 1 OF 8, DATED JUNE 12, 1928
- (WSDOT-2) WASHINGTON STATE HIGHWAY COMMISSION DEPARTMENT OF HIGHWAYS PLANS FOR "SR 90 EASTON TO CLE ELUM" SHEETS 11 THROUGH 18 OF 19, DATED SEPTEMBER 3, 1958
- (WSDOT-3) WASHINGTON STATE HIGHWAY COMMISSION DEPARTMENT OF HIGHWAYS PLANS FOR "SR 90 – MP 72.33 TO MP 91.77 – EASTON TO CLE ELUM" SHEETS 27, 28, 40 THROUGH 50 OF 107, DATED AUGUST 14, 1972
- (WSDOT-4) WASHINGTON STATE DEPARTMENT OF TRANSPORTATION PLANS FOR "SR 90 – HYAK VIC. TO ELLENSBURG – PHASE 1" SHEETS 55 THROUGH 58 OF 107, DATED MARCH 1995
- (WSDOT-5) WASHINGTON STATE HIGHWAY COMMISSION DEPARTMENT OF HIGHWAYS PLANS FOR "SR 903 CLE ELUM TO ROSLYN" SHEETS 1 THROUGH 4 OF 4, DATED APRIL 22, 1947
- (BPA) BONNEVILLE POWER ADMINISTRATION PLANS FOR "ROCKY REACH – MAPLE VALLEY NO. 1 345 KV TRANSMISSION LINE" DRAWING 180–11–D, SHEETS 61 THROUGH 65, INCLUSIVE, DATED JUNE AND JULY 1958.
- (R1) BEARING AND/OR DISTANCE FROM THOSE RECORD OF SURVEYS BY DAVID EVANS AND ASSOCIATES, INC. AS RECORDED UNDER AUDITOR'S FILE NOS. 524973 AND 539693. DISTANCES CONVERTED TO GROUND DISTANCES.
- (R2) BEARING AND/OR DISTANCE FROM THOSE RECORD OF SURVEYS BY ROBERT F. MILLPOINTER AS RECORDED UNDER AUDITOR'S FILE NOS. 471444, 536452, 551885 AND 563095.
- (R3) BEARING AND/OR DISTANCE FROM THAT RECORD OF SURVEY BY CENTAUR LAND SURVEYING AS RECORDED UNDER AUDITOR'S FILE NO. 539246.
- (R4) BEARING AND/OR DISTANCE FROM THOSE RECORD OF SURVEYS BY EASTSIDE CONSULTANTS, INC. RECORDED UNDER AUDITOR'S FILE NOS. 581717, 581718, 581719, 581721, 581722, 582254, 582256, 199607120001, 199610110004, 199610110005, 199702210002, 199702210003, 199711070002, 199808130020, 199808130021, 199905190001, 200012050015, 200202260030, 200203220009 AND 200208120062. DISTANCES CONVERTED TO GROUND DISTANCES.
- (R5) BEARING AND/OR DISTANCE FROM THAT RECORD OF SURVEY BY ENCOMPASS ENGINEERING & SURVEYING AS RECORDED UNDER AUDITOR'S FILE NO. 200804160004.
- (R6) BEARING AND/OR DISTANCE FROM THAT RECORD OF SURVEY BY LAND & CONSTRUCTION SURVEYS, INC. AS RECORDED UNDER AUDITOR'S FILE NO. 456554.

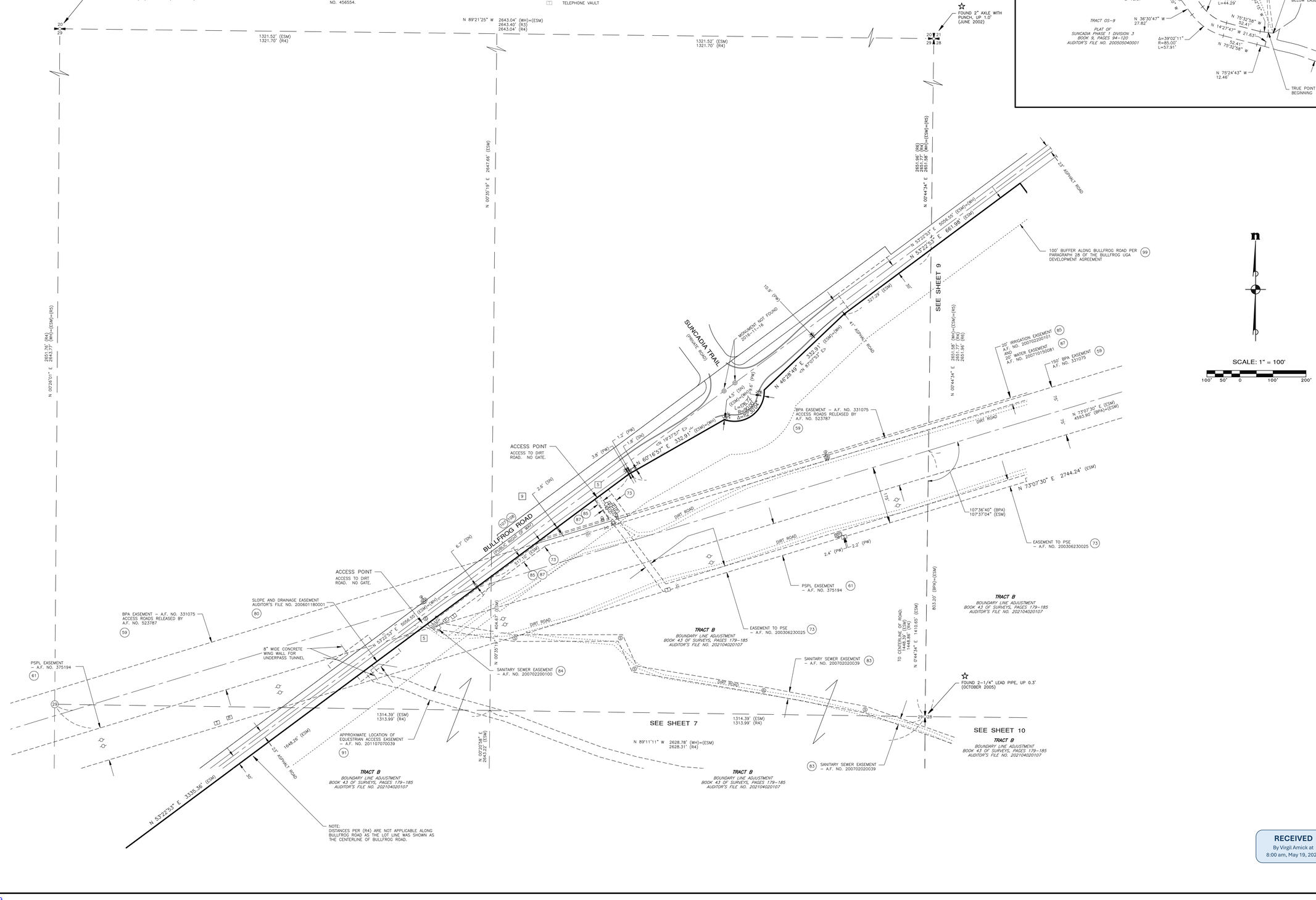
- (90) TITLE EXCEPTION – SEE SHEET 3
- [1] POTENTIAL ENCROACHMENTS – SEE SHEET 1
- FENCE GATE
- STREET LIGHT WITH ARM
- GUARD POST/BOLLARD
- MAIL BOX
- SIGN
- STREET SIGN
- GAS MARKER POST
- GAS VALVE
- POWER CONDUIT
- POWER GUY ANCHOR
- POWER GUY POLE
- POWER JUNCTION BOX
- POWER MANHOLE
- POWER MARKER POST
- POWER POLE
- POWER POLE WITH DROP
- POWER POLE WITH DROP AND LIGHT
- POWER POLE WITH LIGHT
- POWER TOWER
- DG–U–ELECBOX
- POWER VAULT
- STORM DRAINAGE CULVERT
- SIGNAL PEDESTRIAN POLE
- SANITARY SEWER MANHOLE
- SANITARY SEWER SEPTIC VENT
- TELEPHONE VAULT

- WATER BLOWOFF
- WATER FIRE HYDRANT
- WATER MANHOLE
- WATER MARKER POST
- WATER METER
- WATER VALVE
- WATER VALVE MARKER
- WATER VAULT
- RIGHT OF WAY FENCE
- CHAIN LINK FENCE
- GUARD RAIL
- SPLIT RAIL FENCE
- WIRE FENCE
- WROUGHT IRON FENCE
- GRAVEL/DIRT ROAD
- ROCKERY
- DG–F–GUARDRAIL
- DG–F–FENCE
- RIVER ROCK
- DG–W–LAKE

- (EL) EDGE OF LANDSCAPING
- (HS) HEAD STONE
- (RW) RETAINING WALL
- (GT) GATE
- (FN) FENCE
- (GL) GRAVEL
- (SN) SIGN
- (PW) POWER
- PSPL PUGET SOUND POWER AND LIGHT COMPANY
- PSE PUGET SOUND ENERGY (SUCCESSOR TO PSPL)
- BPA BONNEVILLE POWER ADMINISTRATION
- UGA URBAN GROWTH AREA
- MPR MASTER PLANNED RESORT

WATER TANK EASEMENT DETAIL





RECEIVED
By Virgil Amick at
8:00 am, May 19, 2026

08/12/2024

REVISIONS			
NO.	DESCRIPTION/DATE	BY	
0	ORIGINAL SURVEY NOVEMBER 2018	ZL	
1	UPDATE SURVEY DECEMBER 2019	ZL	
2	UPDATE SURVEY DECEMBER 2021	ZL	
3	UPDATE SURVEY AUGUST 2024	ZL	

ESM CONSULTING ENGINEERS, LLC
33400 8th Ave S, Suite 205
Federal Way, WA 98003
www.esmcivil.com
Civil Engineering
Land Development
FEDERAL WAY (253) 838-6113
LEAVENWORTH (425) 397-3930
Land Planning
Landscape Architecture
Land Surveying
Project Management
WASHINGTON

BULLFROG FLATS LLC

BULLFROG FLATS

ALTA/NSPS LAND TITLE SURVEY

CITY OF CLE ELUM, KITTITAS COUNTY

JOB NO.	1938–010–024
DWG. NAME	ALTA–08
DESIGNED BY:	
DRAWN BY:	R.G./C.F.
CHECKED BY:	
DATE:	2024–08–12
PRINT DATE:	

ALTA-08

8 OF 12 SHEETS

File: \\ESM01\ESM\ESM–JOBS\2020\20110185\Survey Plats\ALTA–08.dwg
Printed By: Cody Flood
Printed: 8/12/2024 9:23 AM

A PORTION OF SECTIONS 21, 27, 28, 29, 30, 31, 32 AND 33, T. 20 N., R. 15 E., W.M.

FOUND REBAR AND CAP STAMPED: "BOGDEN 33487" (JUNE 2002) E 0.1' OF SUBDIVISION LINE

FOUND REBAR AND CAP STAMPED: "RFM 7172" (JUNE 2002) E 0.2' OF SUBDIVISION LINE

SANITARY SEWER EASEMENT – A.F. NO. 200702200100 (84)

EXISTING UTILITY EASEMENT (WATER LINES AND RELATED IMPROVEMENTS) – AUDITOR'S FILE NO. 200710150081

FOUND REBAR AND CAP STAMPED: "20764" (JUNE 2002) N 0.2' E 0.5'

FENCE CORNER N 0.9' E 3.5'

N 89°18'18" W 100.46' (ESM)=(R5)

0.27' ASPHALT ROAD

0.5' (FN)

FOUND REBAR AND CAP STAMPED: "KITZ 16915" (JUNE 2002) N 0.2' OF LINE

FOUND REBAR AND CAP STAMPED: "RFM 7172" (JUNE 2002) N 0.2' E 0.2'

FIREHOUSE ROAD (PRIVATE ROAD)

WPM

MONUMENT NOT FOUND

N 89d18'18" W 549.38'

CHAIN LINK FENCE

FOUND 2" AXLE WITH PUNCH, UP 1.0' (JUNE 2002)

ACCESS POINT
ACCESS TO GRAVEL ROAD, NO GATE

SANITARY SEWER EASEMENT – A.F. NO. 200702200100 AND WATER EASEMENT – A.F. NO. 200710150081 AND UTILITY EASEMENT – A.F. NO. 200308210004 AND INGRESS, EGRESS AND UTILITIES EASEMENT – A.F. NOS. 200309100043 AND 200702200099

N 6°09'38" E 1136.82' (ESM)=(MH)

N 6°09'38" E 767.35' (ESM)=(RS)

N 6°09'38" E 398.65' (ESM)=(RS)

2644.71' (R2)=(R4)
2644.74' (R4*)
2644.76' (WH)=(ESM)

N 89°18'18" W

1322.38' (ESM)

1322.38' (ESM)

NO CORNER FOUND SET BY SINGLE PROPORTION BY WH PACIFIC AND ACCEPTED BY ESM

N 83°50'21" W 5.00' (ESM)=(R5)

SLOPE AND DRAINAGE EASEMENT AUDITOR'S FILE NO. 200601180001 (80)

TRACT C
BOUNDARY LINE ADJUSTMENT, BOOK 43 OF SURVEYS, PAGES 179-185 AUDITOR'S FILE NO. 202104020107

N 6°09'38" E R=150.00' (ESM)=(RS)

N 83°50'21" W 5.00' (ESM)=(R5)

FOUND REBAR AND CAP STAMPED: "RFM 7172" (JUNE 2002)

30'

N 6°09'38" E 237.27' (ESM)=(RS)

100' BUFFER ALONG BULLFROG ROAD PER PARAGRAPH 28 OF THE BULLFROG UGA DEVELOPMENT AGREEMENT (99)

TRACT C
Δ=15°03'17"
R=603.00'
L=158.44'

<N 68°47'05" W>

(ESM)=(RS) L=202.84' R=730.00' Δ=15°55'24"

(ESM)=(RS) L=212.27' (ESM)=(MH) (ESM)=(RS)

N 58°29'24" W 101.40'

N 58°29'24" W 398.23'

<N 67°16'28" W> 294.63' (ESM)=(RS)

N 16°45'25" W 600.32' (ESM)=(RS)

2651.96' (RS)
2652.12' (R4)
2651.58' (MH)=(ESM)=(RS)

N 00°44'34" E

BULLFROG ROAD (PUBLIC RIGHT OF WAY)

248.54'

30' ASPHALT ROAD

N 53°22'53" E 1058.55' (ESM)=(MH)

N 53°22'53" E 910.02' (ESM)

N 36°37'07" W 50.54'

Δ=16°47'01" R=538.00' L=157.57'

N 15°00'09" W 172.08'

100' BUFFER ALONG BULLFROG ROAD PER PARAGRAPH 28 OF THE BULLFROG UGA DEVELOPMENT AGREEMENT (99)

N 53°22'53" E 681.98'

NOT A PART
OWNER:
CITY OF CLE ELUM
TRACT A
BOUNDARY LINE ADJUSTMENT, BOOK 43 OF SURVEYS, PAGES 179-185 AUDITOR'S FILE NO. 202104020107

NOT A PART
OWNER:
CLE ELUM-ROSLYN SCHOOL DISTRICT NO. 404

150' BPA EASEMENT A.F. NO. 331075

1536.78' (ESM)

DIRT ROAD

SANITARY SEWER EASEMENT – A.F. NO. 200702020039 AND UTILITY EASEMENT – A.F. NO. 200308210004 (83) (75)

20' WATER EASEMENT A.F. NO. 200710150081 (87)

30' IRRIGATION EASEMENT A.F. NO. 200702200101 (85)

N 73°07'30" E 5046.01'

N 73°07'30" E (ESM) 4593.90' (BPA)=(ESM)

75'

20' IRRIGATION EASEMENT A.F. NO. 200702200101 (85)
20' WATER EASEMENT A.F. NO. 200710150081 (87)

BPA EASEMENT – A.F. NO. 331075 ACCESS ROADS RELEASED BY A.F. NO. 523787 (59)

<N 45°11'51" E 663.16'>
N 73°07'30" E 3709.19'

TRACT B
BOUNDARY LINE ADJUSTMENT, BOOK 43 OF SURVEYS, PAGES 179-185 AUDITOR'S FILE NO. 202104020107

N 73°07'30" E 2744.25' (ESM) 2744.25' (RS)

N 73°07'30" E 2560.83' (ESM)=(RS)

2.6' (PW) 2.3' (PW)

EASEMENT TO PSE – A.F. NO. 200306230025 (73)

SEE SHEET 12

N 00°30'17" E 2645.91' (MH)=(ESM) 2646.17' (R4)

930.80' (ESM)

FOUND REBAR AND CAP STAMPED: "RFM 7172" (JUNE 2002) NW 74.5' OF BPA CL OF EASEMENT

TRACT B
BOUNDARY LINE ADJUSTMENT, BOOK 43 OF SURVEYS, PAGES 179-185 AUDITOR'S FILE NO. 202104020107

SEE SHEET 8

PSPL EASEMENT – A.F. NO. 375194 (61)

107°36'40" (BPA)
107°37'04" (ESM)

N 75°12'33" E 173.44' (ESM)=(RS)

Δ=36°47'29" R=535.00' (ESM)=(RS) L=343.54'

(ESM)=(RS) Δ=90°00'00" R=30.00' L=47.12'

N 16°47'27" W 19.77' (ESM)=(RS)

N 0°44'34" E 1410.65' (ESM)=(RS)

EASEMENT TO PSE – A.F. NO. 200306230025 (73)

PARCEL 3
BOUNDARY LINE ADJUSTMENT, BOOK 35 OF SURVEYS, PAGES 8 AND 9 AUDITOR'S FILE NO. 200804160004

N 69°59'58" W 606.47' (ESM)=(RS)

Δ=36°52'32" (ESM)=(RS) R=465.00' L=299.27'

N 73°07'30" E 700.07' (ESM)=(RS)

Δ=40°44'25" R=1035.00' L=735.94' (ESM)=(RS)

803.20' (BPA)=(ESM)

FOUND 2-1/4" LEAD PIPE, UP 0.3' (OCTOBER 2005)

N 89°25'39" W 2655.78' (MH)=(ESM) 2656.79' (R4)

SEE SHEET 10

SEE SHEET 8

SEE SHEET 12

TRACT B
BOUNDARY LINE ADJUSTMENT, BOOK 43 OF SURVEYS, PAGES 179-185 AUDITOR'S FILE NO. 202104020107

TRACT B
BOUNDARY LINE ADJUSTMENT, BOOK 43 OF SURVEYS, PAGES 179-185 AUDITOR'S FILE NO. 202104020107

TRACT B
BOUNDARY LINE ADJUSTMENT, BOOK 43 OF SURVEYS, PAGES 179-185 AUDITOR'S FILE NO. 202104020107

n

SCALE: 1" = 100'

100' 50' 0 100' 200'

SEE LEGEND ON SHEET 8

RECEIVED
By Virgil Amick at
8:00 am, May 19, 2026

08/12/2024

File: \\ESM\DATA\ESM-JOBS\2020\1011\R\Survey Prep\ALTA-09.dwg
Plotted By: Cody Flood
Plotted: 5/12/2026 9:34 AM

B-09

REVISIONS		
NO.	DESCRIPTION/DATE	BY
0	ORIGINAL SURVEY NOVEMBER 2018	ZL
1	UPDATE SURVEY DECEMBER 2019	ZL
2	UPDATE SURVEY DECEMBER 2021	ZL
3	UPDATE SURVEY AUGUST 2024	ZL

ESM CONSULTING ENGINEERS, LLC
33400 8th Ave S, Suite 205
Federal Way, WA 98003
www.esmcivil.com
(253) 838-6113
(425) 397-3935
FEDERAL WAY / LEAVENWORTH
Civil Engineering
Public Works
Land Planning
Landscape Architecture
Land Surveying
Project Management

BULLFROG FLATS LLC

BULLFROG FLATS

ALTA/NSPS LAND TITLE SURVEY

CITY OF CLE ELUM, KITTITAS COUNTY WASHINGTON

JOB NO.	1938-010-024
DWG. NAME	ALTA-09
DESIGNED BY:	
DRAWN BY:	R.G./C.F.
CHECKED BY:	
DATE:	2024-08-12
PRINT DATE:	

ALTA-09

9 OF 12 SHEETS

A PORTION OF SECTIONS 21, 27, 28, 29, 30, 31, 32 AND 33, T. 20 N., R. 15 E., W.M.

SEE SHEET 8

TRACT B
BOUNDARY LINE ADJUSTMENT
BOOK 43 OF SURVEYS, PAGES 179–185
AUDITOR'S FILE NO. 202104020107

FOUND 2–1/4" LEAD PIPE, UP 0.3'
(OCTOBER 2005)

29 | 28

SEE SHEET 9

N 89°25'39" W 2656.79' (R4)
2655.78' (WH)=(ESM)

SEE SHEET 12

SANITARY SEWER EASEMENT
– A.F. NO. 200702020039 (83)

100' EASEMENT FOR SPECTATOR AREA
A.F. NO. 201107070037 (90)

DIRT ROAD

N 79°38'56" E 2022.43' (ESM)=(RS)

APPROXIMATE LOCATION OF
EQUESTRIAN ACCESS EASEMENT
– A.F. NO. 201107070039 (91)

N 29°18'52" E
1024.80'
(ESM)=(RS)

N 49°19'19" E 386.07'
(ESM)=(RS)

NORTHERLY LINE OF PARCEL 4 OF BOUNDARY LINE
ADJUSTMENT SURVEY RECORDED UNDER AUDITOR'S FILE
NO. 200804160004

N 53°21'35" W 379.81'
(ESM)=(RS)

N 14°29'16" W 389.07'
(ESM)=(RS)

N 64°22'54" E 325.27'
(ESM)=(RS)

(ESM)=(RS)
Δ=49°51'
R=400.00'
L=348.04'

N 31°47'05" E
155.42'
(ESM)=(RS)

(ESM)=(RS)
N 51°07'02" E 239.47'

N 79°52'01" W
32.94'
(ESM)=(RS)

(ESM)=(RS)
Δ=18°44'
R=2000.00'
L=654.62'

N 38°44'15" E 638.47' (ESM)=(RS)

N 66°03'10" E 2985.01' (ESM)=(RS)

N 66°03'10" E 1853.71' (ESM)=(RS)

N 89°37'09" W 2644.76' (WH)=(ESM)
2645.49' (R4)

1544.86' (ESM)
1500.3' (WSDOT–2)

SEE SHEET 6

SEE SHEET 7
1584.55' (ESM)
2830.42' (RS)
2830.65' (WH)=(ESM)
N 00°15'52" E
1032.32' (ESM)

SEE SHEET 11
N 00°30'17" E 2621.76' (WH)=(ESM)
2623.15' (R4)

NOT A PART
PARCEL 4
BOUNDARY LINE ADJUSTMENT
BOOK 35 OF SURVEYS, PAGES 8 AND 9
AUDITOR'S FILE NO. 200804160004
OWNER : CITY OF CLE ELUM

INTERSTATE 90
(AKA SR 90, PRIMARY STATE HIGHWAY NO. 2)
(PUBLIC RIGHT OF WAY)

PARCEL 5
BOUNDARY LINE ADJUSTMENT
BOOK 35 OF SURVEYS, PAGES 8 AND 9
AUDITOR'S FILE NO. 200804160004

N 66°03'10" E 750.00' (ESM)=(RS)
N 66°03'10" E 450.00' (ESM)=(RS)
N 66°03'10" E 650.00' (ESM)
650.00' (WSDOT–2)
N 66°03'10" E 3509.83' (ESM)
3363.73' (RS)
N 66°03'10" E 2609.49' (ESM)=(RS)
N 66°03'10" E 328.35' (ESM)
3427.19' (RS)
2188.73' (ESM)
N 23°56'50" W 15.00' (ESM)=(RS)
450.00' (ESM)
450.00' (WSDOT–2)
24°19'41" (ESM)
24°31' (WSDOT–1)
STA 567+15.4 (WSDOT–1)
STA 567+15.4 (WSDOT–2)
LE LINE
UK LINE
0.4' (FN)
0.6' (FN)
2.1' (FN)
1.5' (FN)
0.1' (FN)
2.3' (FN)
0.0' (FN)
0.5' (FN)
0.3' (FN)

MONUMENT TO MONUMENT:
N 66°03'10" E 2978.16' (ESM)

MONUMENT TO MONUMENT:
N 66°03'10" E 6269.82' (ESM)

450.71' (ESM) TO FOUND MONUMENT AT 167.80' OFFSET
450.91' (ESM) TO FOUND MONUMENT AT 167.80' OFFSET
(FORMER RIGHT OF WAY WOULD HAVE BEEN 148' AND 168')

150' BUFFER ALONG I–90 PER
PARAGRAPH 27 OF THE BULLFROG UGA
DEVELOPMENT AGREEMENT
AND
EASEMENT AND AGREEMENT FOR NOISE
CONTROL AREA – A.F. NO. 201107070038 (99) (111)

FOUND 3" BRASS DISC IN 2" IRON
PIPE, DISC STAMPED DAVID EVANS &
ASSOC. 29 28 (NOVEMBER 2005)

29 | 28
32 | 33

FOUND MONUMENT IN CASE
IN CENTER OF EASTBOUND
I–90 LANES, 2" IRON PIPE
WITH BRAD IN CONCRETE
(JUNE 2002)
– HELD AS POINT ON TANGENT

FOUND MONUMENT IN CASE
IN CENTER OF EASTBOUND
I–90 LANES, 2" IRON PIPE
(JUNE 2002)
– MONUMENT IS ON LINE BETWEEN TWO FOUND MONUMENTS TO NE AND SW
– HELD STATION AS 565+00 GOING NORTHEASTERLY

FOUND MONUMENT IN CASE
IN CENTER OF EASTBOUND
I–90 LANES, LOCATED CENTER
OF LID (JUNE 2002)
– HELD AS POINT ON TANGENT

FOUND 4" X 4" CONCRETE MONUMENTS
WITH BROKEN TOPS, TIED CENTER
(JUNE 2002)

WIRE FENCE MEANDERS ALONG THE I–90 RIGHT–OF–WAY.
(WSDOT–3) DEPICTS AN EXISTING WIRE FENCE OUTSIDE
OF THE RIGHT OF WAY.

FOUND 5/8" REBAR WITH 1–1/2" ALUMINUM
CAP STAMPED: "O'HARE 9608"
(JUNE 2002)

n

SCALE: 1" = 100'
100' 50' 0 100' 200'

SEE LEGEND ON SHEET 8

RECEIVED
By Virgil Amick at
8:00 am, May 19, 2026

ZACHARY T. LEHNEN
Expires 9/16/2026
24925
REGISTERED
PROFESSIONAL ENGINEER
08/12/2024

REVISIONS			
NO.	DESCRIPTION/DATE	BY
0	ORIGINAL SURVEY NOVEMBER 2018	ZL
1	UPDATE SURVEY DECEMBER 2019	ZL
2	UPDATE SURVEY DECEMBER 2021	ZL
3	UPDATE SURVEY AUGUST 2024	ZL

ESM CONSULTING ENGINEERS, LLC
33400 8th Ave S, Suite 205
Federal Way, WA 98003
www.esmcivil.com
(253) 838-6113
(253) 397-0190
(TECHNICAL MAY NOT BE NECESSARY)
Civil Engineering
Public Works
Land Planning
Landscape Architecture
Land Surveying
Project Management
WASHINGTON

BULLFROG FLATS LLC

BULLFROG FLATS

ALTA/NSPS LAND TITLE SURVEY

CITY OF CLE ELUM, KITTITAS COUNTY

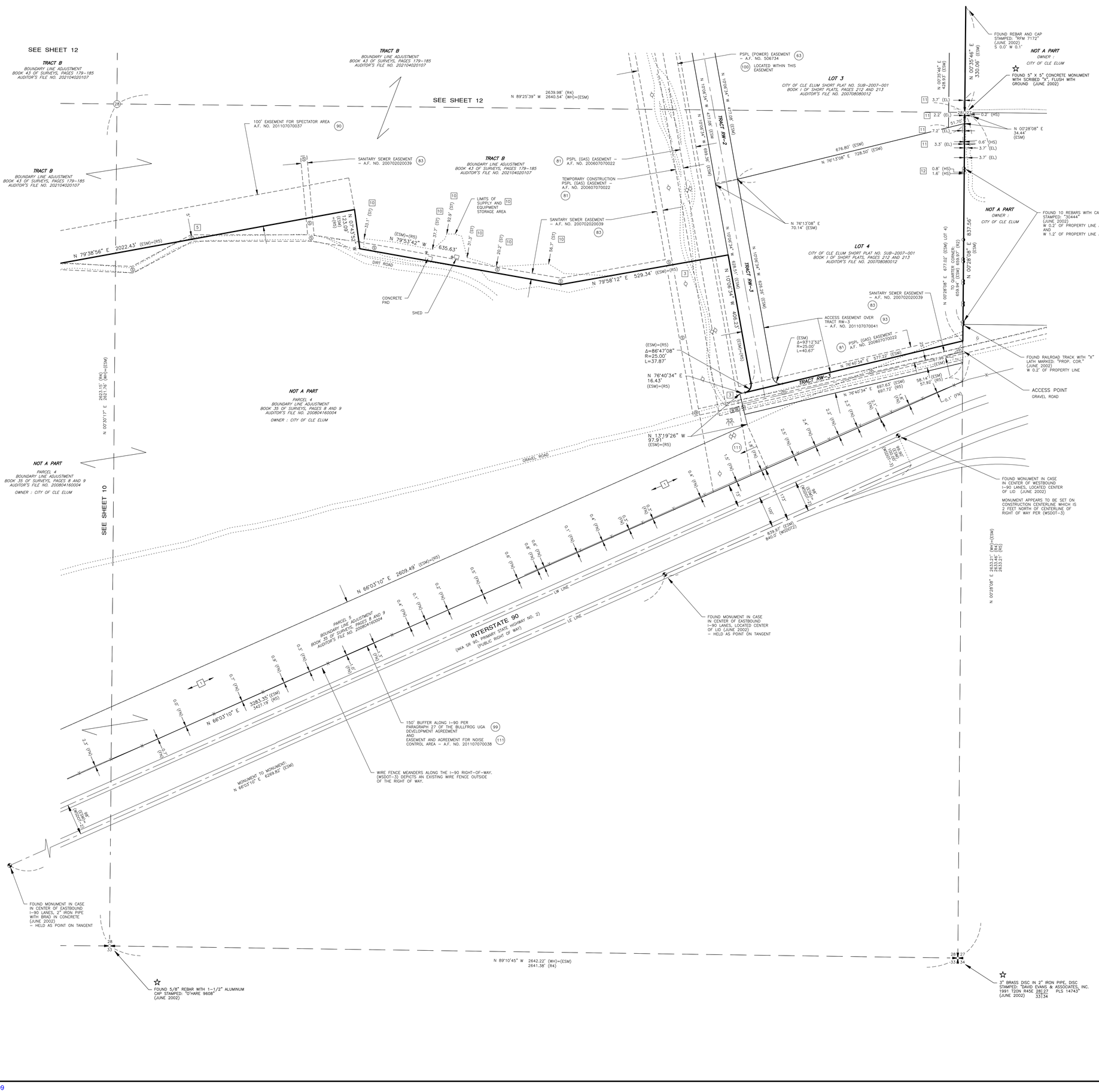
JOB NO.	1938-010-024
DWG. NAME	ALTA-10
DESIGNED BY:	
DRAWN BY:	R.G./C.F.
CHECKED BY:	
DATE:	2024-08-12
PRINT DATE:	

ALTA-10

10 OF 12 SHEETS

File:\\ESM\LDGR\ESM-JOBS\2000-2001\2018\Survey Prod\ALTA-10.dwg
Plotted: 8/13/2024 9:38 AM
Plotted By: Cindy Floyd

A PORTION OF SECTIONS 21, 27, 28, 29, 30, 31, 32 AND 33, T. 20 N., R. 15 E., W.M.



RECEIVED
By Virgil Amick at
8:00 am, May 19, 2026

08/12/2024

REVISIONS		
NO.	DESCRIPTION/DATE	BY
0	ORIGINAL SURVEY NOVEMBER 2018	ZL
1	UPDATE SURVEY DECEMBER 2019	ZL
2	UPDATE SURVEY DECEMBER 2021	ZL
3	UPDATE SURVEY AUGUST 2024	ZL

ESM CONSULTING ENGINEERS, LLC
33400 8th Ave S, Suite 205
Federal Way, WA 98003
www.esmcivil.com
Civil Engineering
Planning
Land Surveying
Project Management
Land Planning
Landscape Architecture
FEDRAL WAY (253) 838-6113
LYNNWOOD (425) 397-3935

WASHINGTON

BULLFROG FLATS LLC

BULLFROG FLATS

ALTA/NSPS LAND TITLE SURVEY

CITY OF CLE ELUM, KITTITAS COUNTY

JOB NO.	1938-010-024
DWG. NAME	ALTA-11
DESIGNED BY:	
DRAWN BY:	R.G./C.F.
CHECKED BY:	
DATE:	2024-08-12
PRINT DATE:	

ALTA-11

11 OF 12 SHEETS

File: \\ESMFS.ENGR\ESM-JOBS\2000\001\01R\Survey Prob\ALTA-11.dwg
Plotted By: Cindy Flood
Plotted: 8/13/2024 9:41 AM

A PORTION OF SECTIONS 21, 27, 28, 29, 30, 31, 32 AND 33, T. 20 N., R. 15 E., W.M.

RECEIVED
By Virgil Amick at
8:00 am, May 19, 2026

REVISIONS		
NO.	DESCRIPTION/DATE	BY
0	ORIGINAL SURVEY NOVEMBER 2018	ZL
1	UPDATE SURVEY DECEMBER 2019	ZL
2	UPDATE SURVEY DECEMBER 2021	ZL
3	UPDATE SURVEY AUGUST 2024	ZL

ESM CONSULTING ENGINEERS, LLC
33400 8th Ave S, Suite 205
Federal Way, WA 98003
www.esmcivil.com
(253) 838-6113
(253) 397-0950
Civil Engineering
Public Works
Land Planning
Landscape Architecture
Land Surveying
Project Management
WASHINGTON

BULLFROG FLATS LLC

BULLFROG FLATS
ALTA/NSPS LAND TITLE SURVEY

CITY OF CLE ELUM, KITTITAS COUNTY

JOB NO.	1938-010-024
DWG. NAME	ALTA-12
DESIGNED BY:	
DRAWN BY:	R.G./C.F.
CHECKED BY:	
DATE:	2024-08-12
PRINT DATE:	

ALTA-12
12 OF 12 SHEETS

SCALE: 1" = 100'
100' 50' 0 100' 200'

SEE LEGEND ON SHEET 8

SEE SHEET 9

SEE SHEET 11

NO CORNER FOUND SET BY SINGLE PROPORTION BY WH PACIFIC AND ACCEPTED BY ESM

FOUND 3" DISC IN 3" PVC FILLED WITH CONCRETE, DISC STAMPED: T20N R45E 1989 LS 18092 21|22 28|27

(WH) FOUND IRON PIPE ESM ACCEPTED THEIR POSITION

N 89°18'18" W 2644.71' (R4) 2644.74' (R4•) 2644.76' (WH)=(ESM)

N 88°44'39" W 2625.73 (R4) 2625.93 (R2) 2627.87 (ESM)

N 88°33'20" E (ESM) 2654.40' (BPA) 2655.19' (ESM)

6.85' (ESM) 6.89' (BPA)

FOUND 4" X 4" CONCRETE MONUMENT, BROKEN TOP, UP 1.5', LOCATED APPROXIMATE CENTER (JUNE 2002) HELD POSITION FOR RIGHT OF WAY 79.7' NE OF SW RIGHT OF WAY

FOUND 4" X 4" CONCRETE MONUMENT, NO MARKINGS, LOCATED APPROXIMATE CENTER (JUNE 2002) HELD FOR RIGHT OF WAY

80.0' (WKDOT-3)

MONUMENT TO MONUMENT, N 67°38'02" W 2310.67' (ESM) 2311.1' (WKDOT-3)

N 61°39'20" W 3278.58' (ESM)

FOUND REBAR AND CAP STAMPED: "RFM 7172" (JUNE 2002) S 1.3' E 2.1' NE 0.2' OF RIGHT OF WAY MARGIN SE 2.1' OF BPA EASEMENT

PSE EASEMENT – A.F. NO. 201301230010 (96)

20' PATHWAY EASEMENT – A.F. 201002080034 (88)

(61) PSPL EASEMENT – A.F. NO. 375194

FOUND 3" DISC IN CONCRETE MONUMENT, DISC STAMPED: "STN 0066 1993" (JUNE 2002) 9.95' SE OF BPA CL

198°16'50" (BPA)=(ESM)

N 70°16'35" E (ESM) 945.7' (BPA)=(ESM)

177°08'05" (BPA)=(ESM) 239.58' (ESM)

ASPHALT ROAD

40'

N 61°39'20" W 211.32' (ESM) (FN)=(PS)

FOUND PSPL BRASS DISC SET IN CONCRETE MONUMENT, CAP STAMPED: "PSPL PROP. COR." (JUNE 2002) N 0.2' E 2.4' SE 75.4' OF BPA CL OF EASEMENT NE 1.1' OF RIGHT OF WAY MARGIN

FOUND PSPL BRASS DISC SET IN CONCRETE MONUMENT, CAP STAMPED: "PSPL PROP. COR." (JUNE 2002) S 175.5' OF BPA CL OF EASEMENT NE 1.0' OF RIGHT OF WAY MARGIN

ACCESS POINT
ASPHALT DRIVE
NO GATE

50' BUFFER ALONG SR 903PER PARAGRAPH 28 OF THE BULLFROG UGA DEVELOPMENT AGREEMENT (99)

FOUND PSPL BRASS DISC SET IN CONCRETE MONUMENT, CAP STAMPED: "PSPL PROP. COR." (JUNE 2002) SE 175.5' OF BPA CL OF EASEMENT

811.73'

930.85' (ESM)

NOT A PART
OWNER:
CLE ELUM SCHOOL DISTRICT

66' INGRESS AND EGRESS EASEMENT TO PSPL WITHIN THIS AREA – A.F. NO. 560225 (64)

PARCEL 1
BOUNDARY LINE ADJUSTMENT BOOK 35 OF SURVEYS, PAGES 8 AND 9 AUDITOR'S FILE NO. 200804160004

PSPL EASEMENT – A.F. NOS. 497478 AND 506734 (63)

BPA EASEMENT – A.F. NO. 331075 ACCESS ROADS OUTSIDE EASEMENT RELEASED BY A.F. NO. 523787 (59)

FOUND PSPL BRASS DISC SET IN CONCRETE MONUMENT, CAP STAMPED: "PSPL PROP. COR." (JUNE 2002) S 0.3' E 0.5' S 75.4' OF BPA CL OF EASEMENT

FOUND REBAR AND CAP STAMPED: "RFM 7172" (JUNE 2002) NW 74.5' OF BPA CL OF EASEMENT

FOUND REBAR AND CAP STAMPED: "RFM 7172" (JUNE 2002) NW 74.4' OF BPA CL OF EASEMENT

0.8' (FN) L (FN)

1507.23' (ESM) L (FN)

1638.78' (ESM) L (FN) 0.7' (FN) 0.6' (FN)

ANGLE POINT IN CENTERLINE TO WEST LINE SECTION 28

S 73°07'30" E (ESM) 4593.90' (BPA)=(ESM)

SEWER EASEMENT – A.F. NO. 201611180056 (98)

PSPL EASEMENT – A.F. NO. 375194 (61)

N 73°07'30" E 3046.01'

DIRT ROAD

N 73°07'30" E 1266.99' (ESM) N 73°07'30" E 1266.97' (RS)

"DIRT ROAD ACCESS TO IRRIGATION FACILITY ALLOWED PER (65)

ASPHALT ALLOWED (64)

WATER EASEMENT – A.F. NO. 200710150081 (87)

ACCESS EASEMENT – PSE – A.F. NO. 201307110009 (97)

50' BUFFER ALONG SR 903PER PARAGRAPH 28 OF THE BULLFROG UGA DEVELOPMENT AGREEMENT (99)

N 61°40'25" W 140.92' (ESM)=(RS)

150' BPA EASEMENT A.F. NO. 331075

RAW WATER EASEMENT – A.F. NO. 200710150081 (87)

SEWER EASEMENT – A.F. NO. 201611180056 (98)

NOT A PART
OWNER:
PUGET SOUND ENERGY

NOT A PART
OWNER:
CITY OF CLE ELUM

NOT A PART
LOT 1

PARCEL 2

N 61°40'25" W 409.92' (ESM) 409.92' (RS)

N 73°07'30" E 183.42' (ESM) 183.41' (RS)

7' HIGH CHAIN LINK FENCE WITH BARB WIRE ATOP

IRRIGATION UTILITY EASEMENT – A.F. NO. 200702200101 (85)

SANITARY SEWER EASEMENT – A.F. NO. 200702020039 (83)

BOUNDARY LINE ADJUSTMENT BOOK 35 OF SURVEYS, PAGES 8 AND 9 AUDITOR'S FILE NO. 200804160004

CITY OF CLE ELUM BOUNDARY LINE ADJUSTMENT NO. BLA-2006-03 BOOK 33 OF SURVEYS, PAGES 58-60 AUDITOR'S FILE NO. 200609280027

N 28°16'30" E 152.15' (ESM) 152.5' (RS)

425.80' (ESM)=(RS)

N 61°40'25" W 1082.68' (ESM)

FOUND PSPL BRASS DISC SET IN CONCRETE MONUMENT, CAP STAMPED: "PSPL PROP. COR." (JUNE 2002) SE 825.4' OF BPA CL OF EASEMENT ON LINE EXTENDED SE FROM BOUNDARY OF SUBJECT PROPERTY

FOUND PSPL BRASS DISC SET IN CONCRETE MONUMENT, CAP STAMPED: "PSPL PROP. COR." (JUNE 2002) SE 825.5' OF BPA CL OF EASEMENT

7' HIGH CHAIN LINK FENCE WITH BARB WIRE ATOP

6' HIGH CHAIN LINK FENCE WITH BARB WIRE ATOP

(ESM) Δ=89°58'55" R=200.00' L=314.10'

N 28°16'30" E 498.85' (ESM)

N 10°06'34" W 871.00' (ESM)=(RS)

EASEMENT TO PSE – A.F. NO. 200306230025 (73)

PARCEL 3
BOUNDARY LINE ADJUSTMENT BOOK 35 OF SURVEYS, PAGES 8 AND 9 AUDITOR'S FILE NO. 200804160004

Δ=40°44'25" R=1035.00' L=735.94' (ESM)=(RS)

N 66°08'05" W 641.29' (ESM)=(RS)

N 00°30'17" E 2646.37' (R4) 2646.93' (WH)=(ESM)

TRACT B
BOUNDARY LINE ADJUSTMENT BOOK 43 OF SURVEYS, PAGES 179-185 AUDITOR'S FILE NO. 202104020107

N 10°06'34" W 83.62' (ESM)=(RS)

N 22°16'12" E (R)

(ESM) Δ=13°11'01" R=1685.00' L=446.53'

(RS) Δ=15°10'53" R=1685.00' L=446.47'

(ESM)=(RS) L=481.37' R=1035.00' Δ=17°04'40"

N 06°47'15" E (R) 5.00' (ESM)

Δ=13°05'03" (ESM) R=610.00' L=347.66'

N 83°42'12" E 462.09' (ESM)

TRACT RW-1

GRAVEL ROAD

N 83°56'54" W 118.25' (ESM)

(R5) Δ=88°49'46" R=25.00' L=38.76'

(ESM) Δ=88°49'54" R=25.00' L=38.76'

N 05°55'26" E 28.38' (ESM) 28.64' (RS)

SANITARY SEWER EASEMENT – A.F. NO. 200702020039 (83)

(ESM)=(RS) Δ=16°02'00" R=135.00' L=37.78'

PSPL (POWER) EASEMENT – A.F. NO. 506734 (63)

(100) LOCATED WITHIN THIS EASEMENT

Δ=9°22'14" R=687.00' (ESM) L=275.90'

(ESM) Δ=87°08'59" R=25.00' L=38.03'

N 05°55'26" E 28.14' (ESM)

(ESM) Δ=16°02'00" R=65.00' L=18.19'

TRACT RW-2

PSPL (GAS) EASEMENT A.F. NO. 200607070022 (81)

N 10°06'34" W 470.98' (ESM)

LOT 3
CITY OF CLE ELUM SHORT PLAT NO. SUB-2007-001 BOOK 1 OF SHORT PLATS, PAGES 212 AND 213 AUDITOR'S FILE NO. 200708080012

FOUND 5" X 5" CONCRETE MONUMENT WITH SCRIBED "X", FLUSH WITH GROUND (JUNE 2002)

N 89°25'39" W 2640.54' (WH)=(ESM) 2639.98' (R4)

SEE SHEET 11

100' EASEMENT FOR SPECTATOR AREA A.F. NO. 201107070037 (90)

SANITARY SEWER EASEMENT – A.F. NO. 200702020039 (83)

TRACT B
BOUNDARY LINE ADJUSTMENT BOOK 43 OF SURVEYS, PAGES 179-185 AUDITOR'S FILE NO. 202104020107

TEMPORARY CONSTRUCTION PSPL (GAS) EASEMENT – A.F. NO. 200607070022 (81)

676.80' (ESM) N 76°13'08" E 728.50' (ESM)

N 76°13'08" E 70.14' (ESM)

LOT 4
CITY OF CLE ELUM SHORT PLAT NO. SUB-2007-001 BOOK 1 OF SHORT PLATS, PAGES 212 AND 213 AUDITOR'S FILE NO. 200708080012

LOT 1
CITY OF CLE ELUM SHORT PLAT NO. SUB-2007-001 BOOK 1 OF SHORT PLATS, PAGES 212 AND 213 AUDITOR'S FILE NO. 200708080012

PRIVATE ROAD TRACT NOT CONSTRUCTED NOT OPEN

N 83°42'12" E 443.47' (ESM)

N 83°42'12" E 18.62' (ESM)

Δ=33°40'36" R=617.00' L=362.61' (ESM)

Δ=34°43'56" R=617.00' L=373.08' (ESM)

N 83°42'12" E 15.62' (ESM)

Δ=33°40'31" R=660.00' L=387.91' (ESM)

N 50°01'44" E 460.12' (ESM)

N 50°01'44" E 441.63' (ESM)

TRACT RW-1

N 61°39'20" W 1825.34' (ESM)

NORTHEASTERLY CORNER OF FENCE IS SE 0.5' OF PROPERTY LINE

GATE

6' HIGH CHAIN LINK FENCE WITH BARB WIRE ATOP

NORTHERLY LINE OF LOT 1

N 28°20'10" E 598.84' (ESM) 648.63' (ESM)

0.4' (FN) 0.2' (FN) 0.3' (FN) 0.2' (GT)

12' TRAIL EASEMENT TO SCHOOL DISTRICT – A.F. NO. 199601250012 12' TRAIL EASEMENT TO KITTITAS COUNTY – A.F. NO. 199601250013 (66) (67)

10' TELEPHONE EASEMENT – A.F. 199812030042 (71)

20' PATHWAY EASEMENT – A.F. 201002080033 (88)

20' WATER EASEMENT A.F. NO. 200710150081 (87)

STATE ROUTE 903 (ANIS W 2ND STREET) (ROBERTS RIDGE RD W)

N 61°39'20" W 1092.86' (ESM)

N 61°39'20" W 1073.86' (ESM)

TRACT A

ASPHALT ROAD

40'

20' PATHWAY EASEMENT – A.F. 201002080031 (88)

12' TRAIL EASEMENT TO SCHOOL DISTRICT – A.F. NO. 199601250012 12' TRAIL EASEMENT TO KITTITAS COUNTY – A.F. NO. 199601250013 (65) (68)

20' PATHWAY EASEMENT – A.F. 201002080032 (88)

10' TELEPHONE EASEMENT – A.F. 199812030041 (70)

(110) NON-EXCLUSIVE UTILITIES EASEMENT – A.F. NO. 200504220002

FOUND 5" X 4" CONCRETE MONUMENT, NO MARKINGS, TIED CENTER OF TOP, 1.0' HIGH FOUNDATION WITH 0.2' OFFSET 90.0' NE OF SW RIGHT OF WAY

(ESM) Δ=91°41'01" R=25.00' L=40.00'

24.39' (ESM)

19.09' (ESM)

25.76' (ESM)

(ESM) Δ=88°18'59" R=25.00' L=38.54'

N 61°39'20" W 632.31' (ESM)

N 61°39'20" W 688.85' (ESM)

TRACT B

39'

87 WATER EASEMENT – A.F. NO. 200710150081

FOUND 2" BRASS DISC IN 4" IRON PIPE FILLED WITH CONCRETE, AT SURFACE, DISC STAMPED: "USFS PROPERTY LINE" (JUNE 2002) S 1.4' E 2.8' SW 0.1' OF RIGHT OF WAY MARGIN AND FOUND REBAR AND CAP STAMPED: "RFM 7172" (JUNE 2002) S 1.4' E 2.8' SW 0.1' OF RIGHT OF WAY MARGIN

5' BARB WIRE FENCE AND STEEL POST MARKED: FOREST SERVICE BOUNDARY"

4 WATER VALVES

(3) 3'ø CONC VAULT WITH METAL LID

LOT 2
CITY OF CLE ELUM SHORT PLAT NO. SUB-2007-001 BOOK 1 OF SHORT PLATS, PAGES 212 AND 213 AUDITOR'S FILE NO. 200708080012

N 63°04'19" W 170.42' (ESM)

N 67°15'13" W 123.98' (ESM) R=25.00'

N 97°09'46" W (R)

N 68°12'30" W 42.46' (ESM)

N 63°58'26" W 116.98' (ESM)

N 63°50'59" W 90.43' (ESM)

N 67°53'18" W 231.05' (ESM)

45.18' (ESM)

FOUND 3" ALUM DISC IN PIPE FILLED WITH CONCRETE, AT SURFACE, DISC STAMPED: "USFS CADASTRAL SURVEY 2006 LS 29273" (APRIL 2024) E 1.3' OF PROPERTY BOUNDARY

TRACT C

TRACT E

N 00°35'46" E 2640.25' (WH)=(ESM) 2640.23' (PC)=(R4)

N 00°35'46" E 1.56' (ESM)

WEST LINE OF TRACT

TRACT D

N 89°22'14" W 1365.93' (ESM)

N 89°22'14" W 1315.99' (ESM)

1185.86' (ESM)

130.07' (ESM)

50.00' (ESM)

611.9' (ESM)

1315.99' (ESM) 1316.09' (R2) 1315.87' (R4)

200.4' (ESM) 106.6' (ESM)

397.1' (ESM)

8.0' (GV) 3

1.7' (GV) 3

FOUND HUB AND LATH MARKED: "NORTH LINE CEMETERY" (JUNE 2002) S 1.2' OF PROPERTY LINE

FOUND HUB AND LATH MARKED: "NORTH LINE CEMETERY" (JUNE 2002) S 0.9' OF PROPERTY LINE

FOUND HUB AND LATH MARKED: "NORTH LINE CEMETERY" (JUNE 2002) S 0.5' OF PROPERTY LINE

SANITARY SEWER EASEMENT – A.F. NO. 200702020039 (83)

SANITARY SEWER EASEMENT – A.F. NO. 200702020039 (83)

FOUND RAILROAD TRACK WITH "X" LATH MARKED: "PROP. COR." (APRIL 2024) S 2.0' E 1.2'

FOUND 2-1/2" BRASS DISC IN 4" IRON PIPE FILLED WITH CONCRETE, AT SURFACE, DISC STAMPED: "USFS PROPERTY LINE" (APRIL 2024) E 1.2' OF PROPERTY BOUNDARY

5' BARB WIRE FENCE AND STEEL POST MARKED: "FOREST SERVICE BOUNDARY"

FOUND 3" ALUMINUM DISC STAMPED: "USFS CADASTRAL SURVEY 2006 LS 29273" (APRIL 2024) HELD FOR RIGHT OF WAY

5' BARB WIRE FENCE AND STEEL POST MARKED: "FOREST SERVICE BOUNDARY" E 4.0' (APRIL 2024)

NOT A PART
OWNER:
CITY OF CLE ELUM

NOT A PART
OWNER:
USA WENATCHEE NATIONAL FOREST

NO OCCUPATION ALONG BOUNDARY LINE

N 00°35'46" E 330.06' (ESM) 330.03' (R4)

427.37' (ESM)

428.83' (ESM)

TRACT D

NOT A PART
OWNER:
CITY OF CLE ELUM

N 00°28'08" E 34.44' (ESM)

N 00°28'08" E 837.56' (ESM)

FOUND REBAR AND CAP STAMPED: "32444" (JUNE, 2002) W 0.2' OF PROPERTY LINE AT SOUTH AND W 1.2' OF PROPERTY LINE AT NORTH

2.2' (EL) 51.70' 7.2' (EL) 0.6' (HS) 3.7' (EL) 3.7' (EL) 3.3' (EL) 0.8' (HS) 1.6' (HS) 2.7' (EL) 2.8' 50.2' (HS)

11 12

1183.60' (ESM)

N 00°35'46" E 1312.98' (R4)

1.5' 2.0' 2.0' 1.8' 1.2'

50.00' (ESM)

N 00°35'46" E 513.03' (ESM) 513.03' (R4)

N 00°35'46" E 430.79' (ESM)

NOT A PART
OWNER:
CITY OF CLE ELUM

NOT A PART
OWNER:
USA WENATCHEE NATIONAL FOREST

JANUARY T. LENMAN
Professional Land Surveyor
164928
REGISTERED
08/12/2024

File: \\ESMFS\Data\ESM\~JOBS\2005\001\018\Survey Prep\ALTA-12.dwg
Plotted: 8/12/2024 9:44 AM
Plotted By: Cody Flood